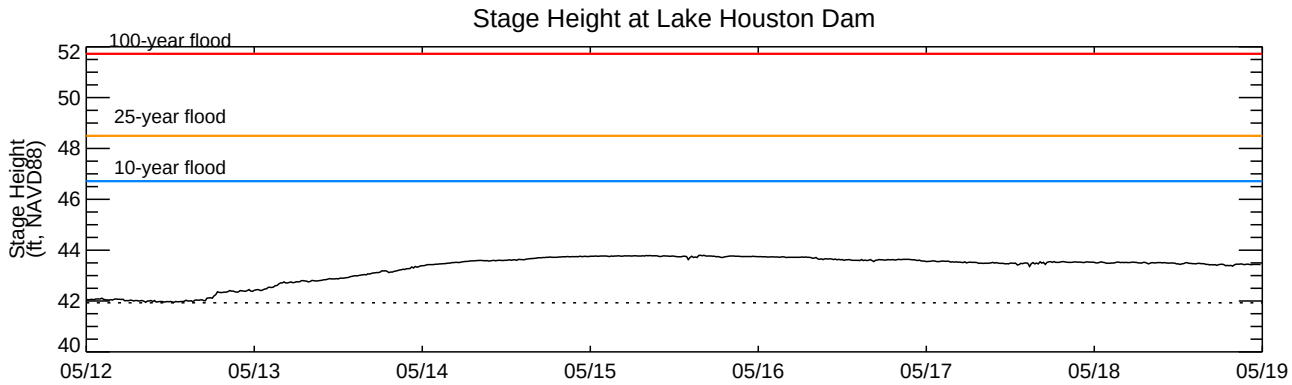

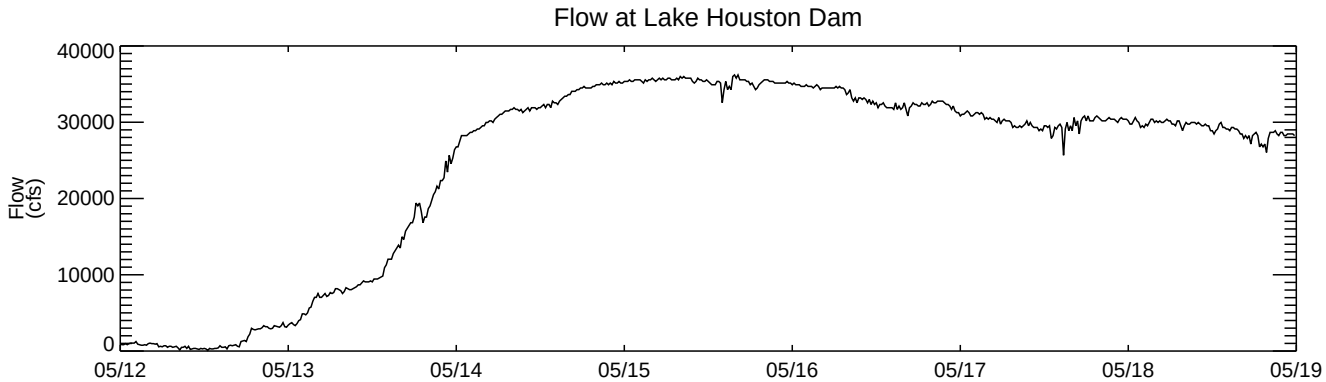

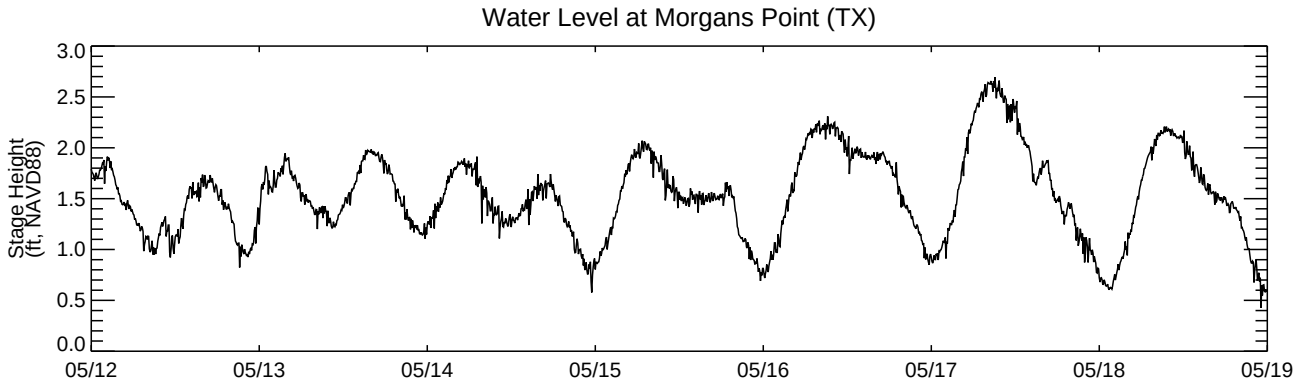

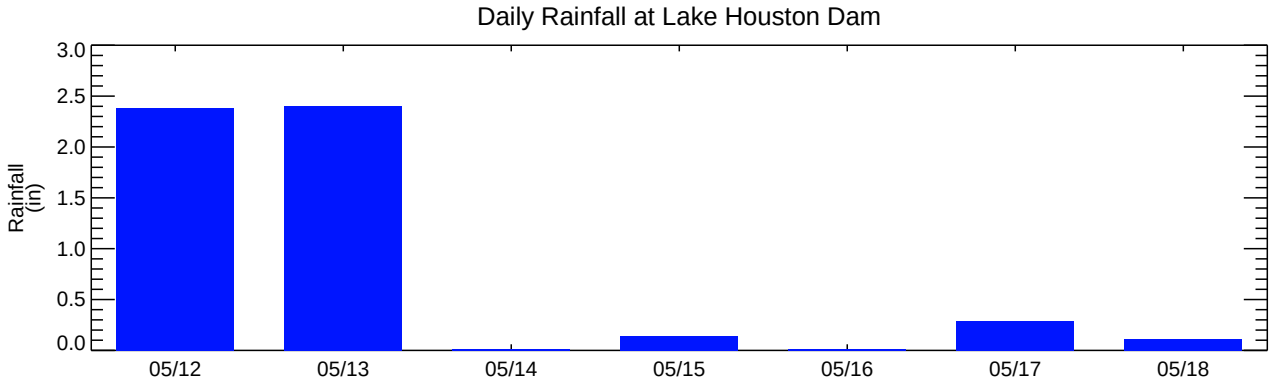

San Jacinto Near Real-Time Monitoring Plots for May 19, 2015

For the 25-year flow event, Morgan's Point = max 3 ft and Lake Houston = min 52 feet NAVD 88.
Lake Houston data from USGS gage near Sheldon, TX (gage # 08072000).
Morgans Point tide level data from NOAA station 8770613.
All data plotted in Central Standard Time.
All data should be considered provisional and is subject to change.

ANCHOR QEA

9673768

ZW - C:\Jobs\San_Jacinto\bin\sjplot_driver.sav Tue May 19 05:02:05 2015