SBA Shipyards, Inc. - LA0006874

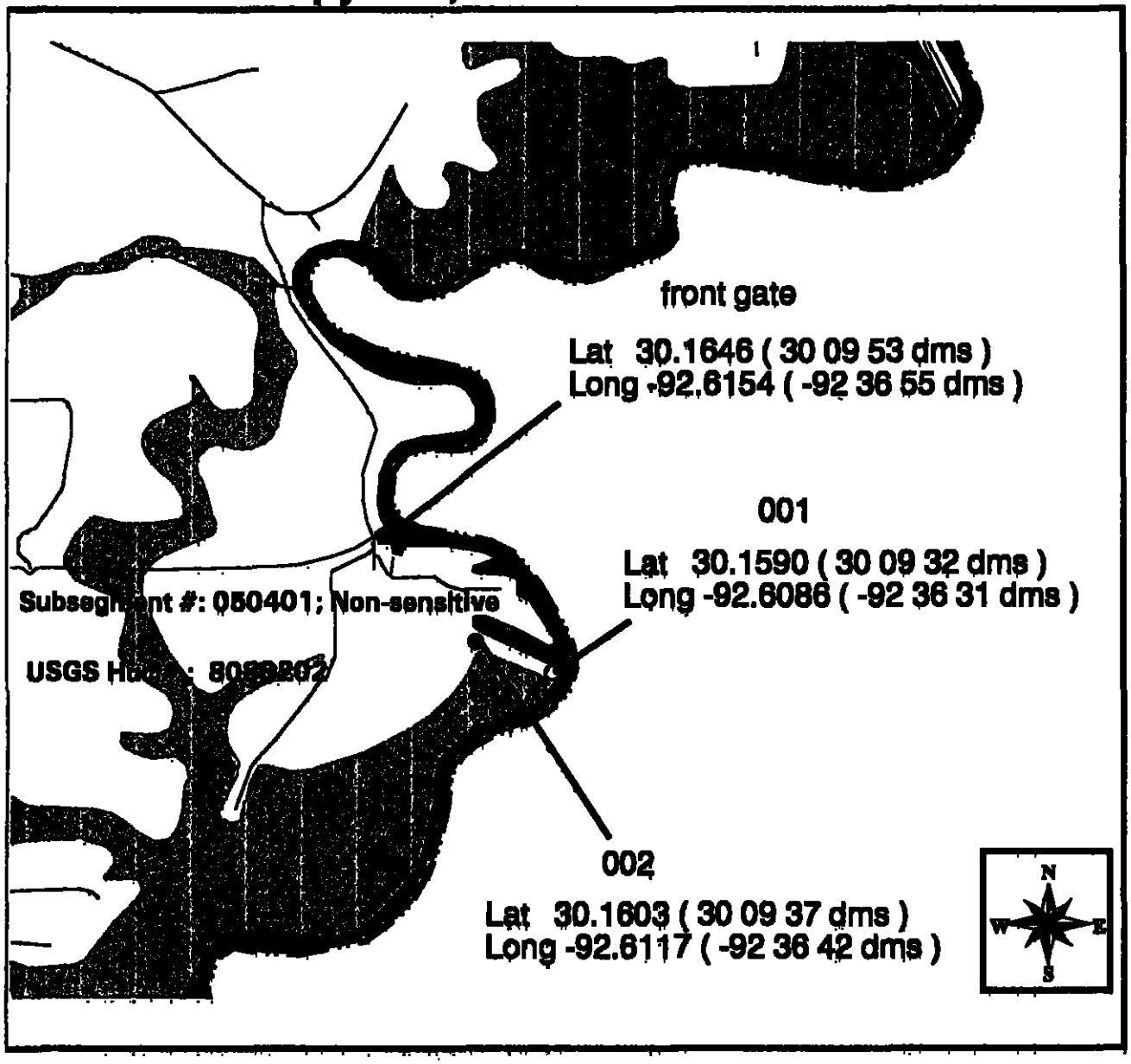

1 0 1 Miles

Bay
Cemetery
Church
Popplace
School
Air_strip
Hucs250gac
Subsegd
All Roads
All Rivers
Pipe_line
Power_line
Inter_strm
Per_strm
Railroads
Railroads
Ter_rds
Sec_rds
Pri_rds
Parish
Water_poly
reservoir
inundation area
fish hatchery
industrial water
area submerged
sewage disposal pond
tailings pond
wetland
mangrove
tidal/mud flats
bays/estuaries
shoal
gravel pit
canal lock
stream
canal
channel
lake
reef
sand in water
spoil area
submerged
navigable
?

001
002
003
004
005

AVUnit

FG FRONT GATE
001 OUTFALL

Creation Date: November 4, 1997
Created By: Debbie Blessit
Data Sources: USGS 1:24,000 Digital Line Graphs;
1999 LAD 95XX Register 29
1999 LADEQ Water Quality Inventory

This map is intended for LADEQ internal use only.

20 001

9646540

Item	Value
Subseg	050401
Agency	FWS
Sensitivit	Non-sensitive
Status	
Species	
Igds_text	050401
Desc	Mermentau River - Origin to Lake Arthur
Cl	90
So4	30
Do	5
Ph_low	6
Ph_high	9
Bac	1
Temp	32
Tds	260
Turb	150
Pcr	X
Scr	X
Fwp	X
Dws	
Sfp	
Agr	X
Onr	
Fws_consul	
Fws_consul	
Subseg1	050401
Source1	Minor industrial point sources
Cause1	Nutrients
Subseg2	050401
Source2	Minor municipal point sources
Cause2	Organic enrichment/low DO
Subseg3	050401
Source3	Nonirrigated crop production
Cause3	Pathogen indicators
Subseg4	050401
Source4	Irrigated crop production
Cause4	Suspended solids
Subseg5	050401
Source5	Septic tanks
Cause5	Turbidity
Subseg6	050401
Source6	Flow regulations/modifications
Cause6	

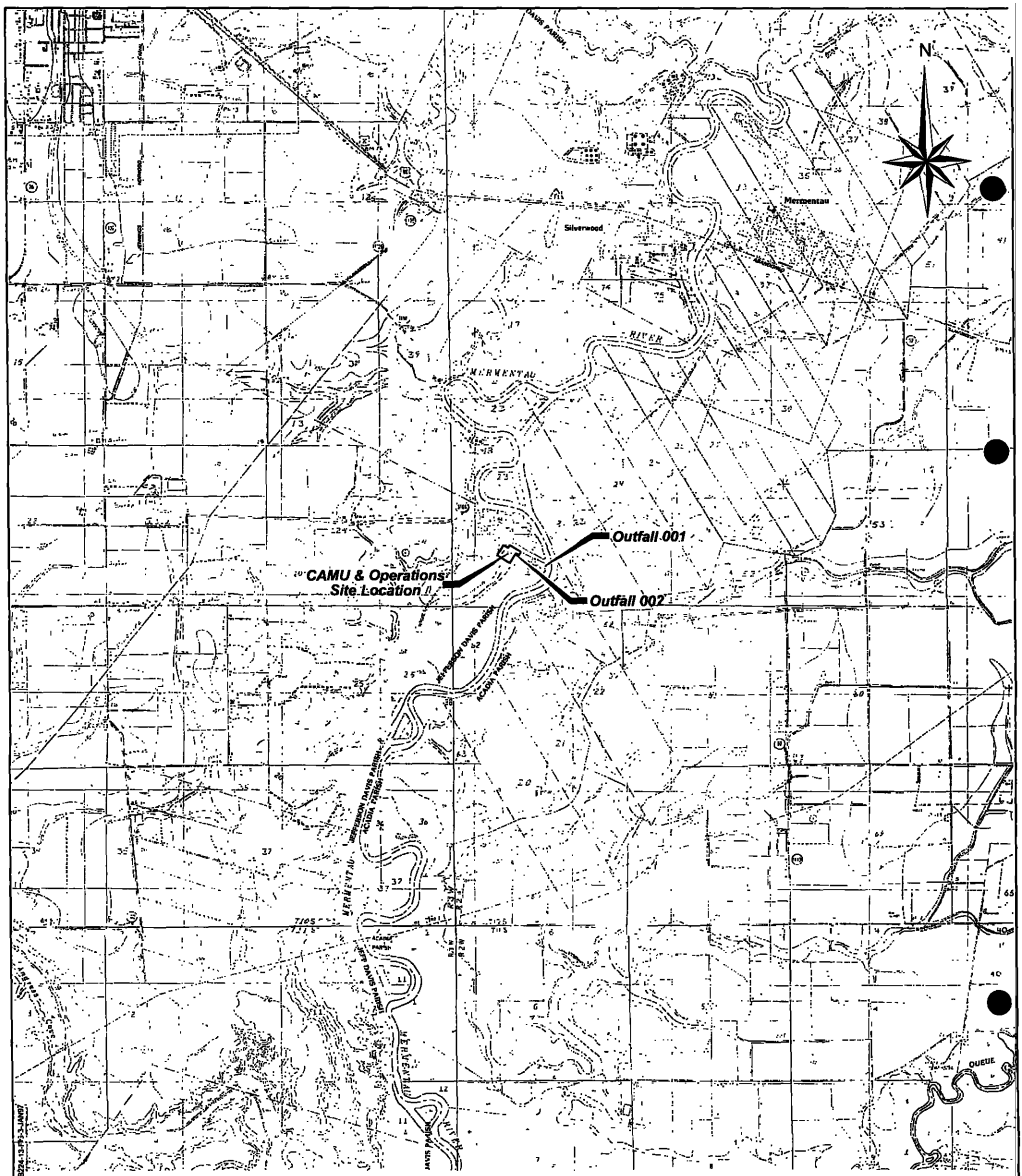

MAP SOURCES: U.S.G.S. QUADRANGLES, JENNINGS, LA 1993, MERMENTAU, LA 1984, LAKE ARTHUR, LA 1984, AND GUEYDAN, LA 1984

WCC FILE K:\COREL\DPOLSON\SBA SHIPYARDS\96B224-13-FIG-3-JAN97

SBA SHIPYARDS, INC.
Jennings, Louisiana

Woodward-Clyde
Engineering & sciences applied to the earth & its environment
Baton Rouge, Louisiana

SCALE:	DRAWN BY: D.OLSON	DATE: 01/03/97
1" = 3000'	CHKD. BY: R.D.K.	DATE: 01/03/97

TOPOGRAPHIC MAP
AND
SITE LOCATION

SBA SHIPYARDS, INC.
20 003

FILE NO. 96B224-13

FIG. NO. 3

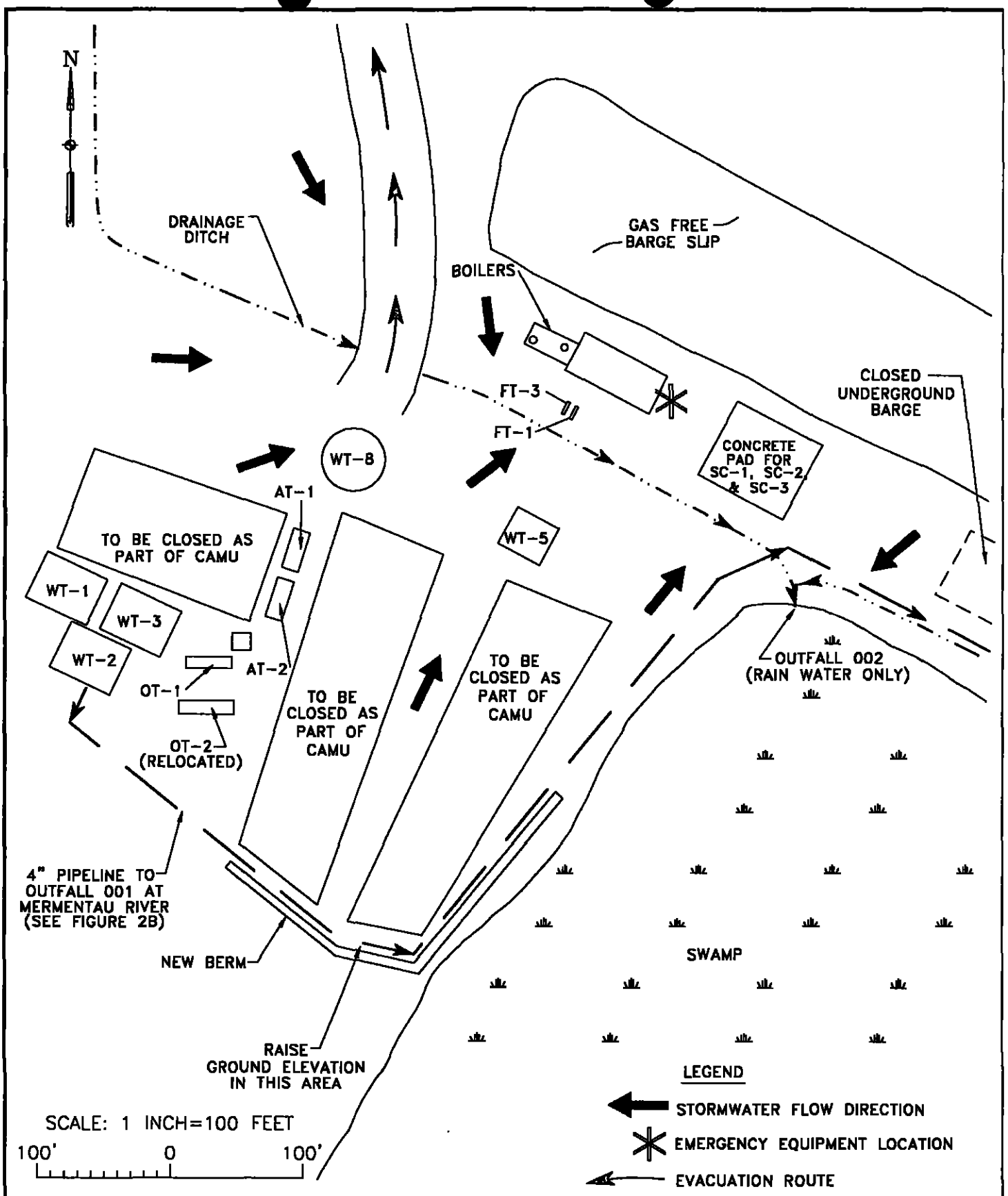

SBA SHIPYARD, INC. JENNINGS, LOUISIANA CONTINGENCY PLAN	**Woodward-Clyde Consultants** Engineering & sciences applied to the earth & its environment 2822 O'Neal Lane Baton Rouge, Louisiana 70816 SCALE: SHOWN · DRAWN BY: PCG · DATE: 12/19/96 CHKD. BY: · DATE:	SITE DIAGRAM CAMU AND OPERATIONS AREA (AFTER SITE REMEDIATION)	FILE NO. 96B224 FIG. NO. 2A

K:\CAD-GIS\SBA\96B224E Fri Jan 24 10:03:16 1997

20 004

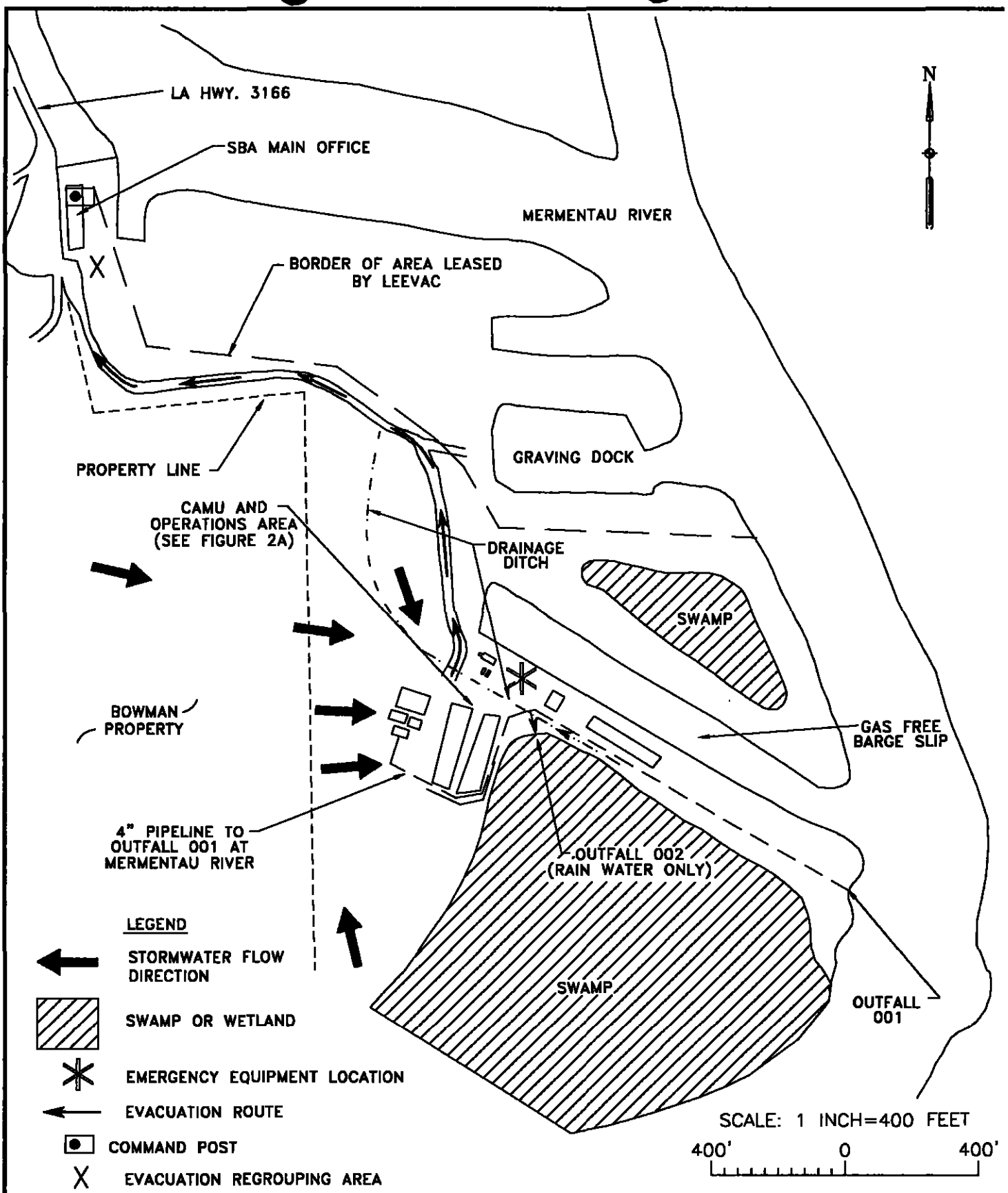

SBA SHIPYARD, INC. JENNINGS, LOUISIANA CONTINGENCY PLAN	**Woodward-Clyde Consultants** Engineering & sciences applied to the earth & its environment 2822 O'Neal Lane Baton Rouge, Louisiana 70816 SCALE: SHOWN · DRAWN BY: PCG · DATE: 12/26/96 CHKD. BY: · DATE:	SITE DIAGRAM	FILE NO. 96B224 FIG. NO. 2B

K. \CAD-GIS\SBA\96B224F Fri Jan 10 08:02:14 1997

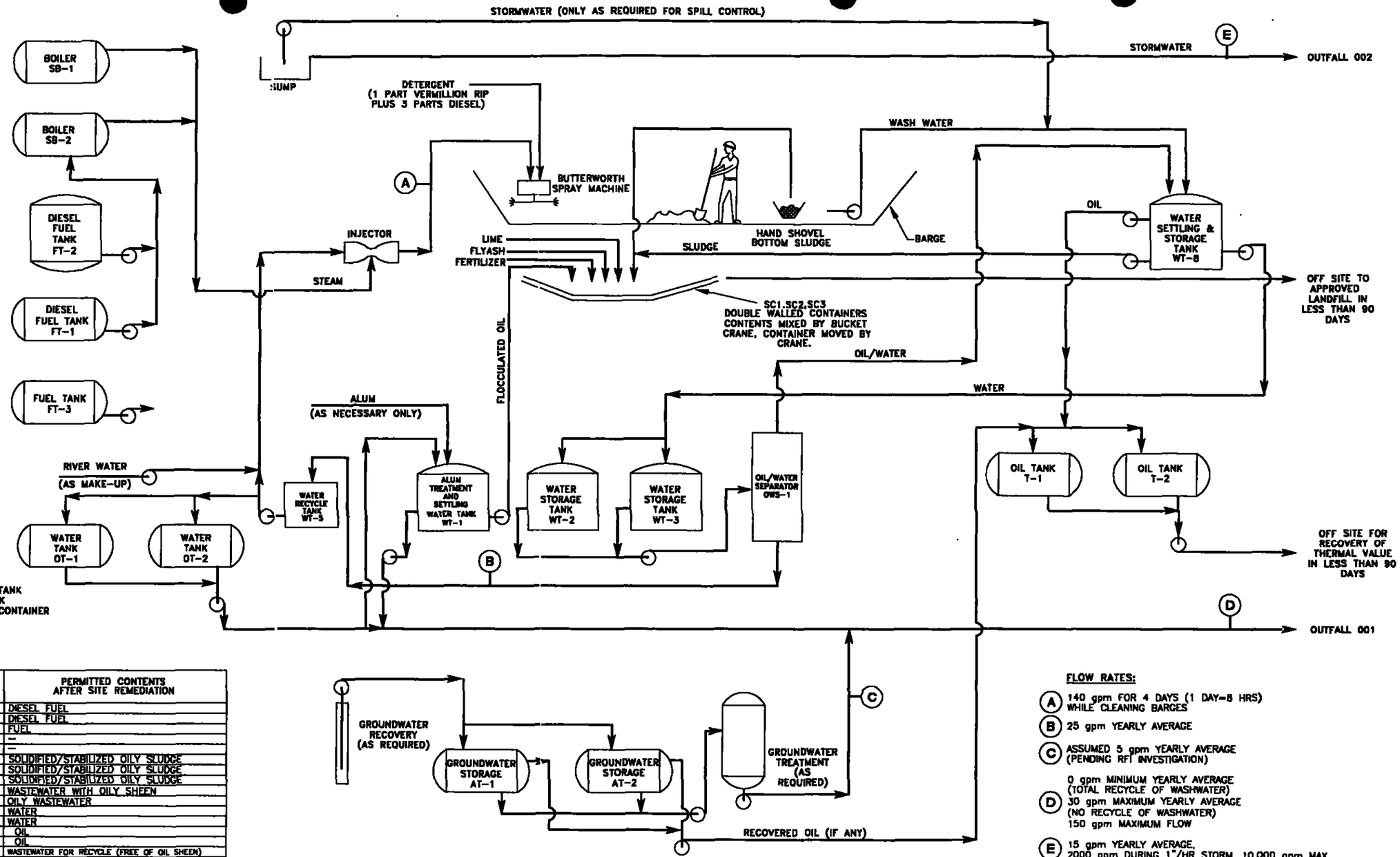

LEGEND

AST = ABOVE GROUND STORAGE TANK
OST = ON GROUND STORAGE TANK
ASC = ABOVE GROUND STORAGE CONTAINER
CT = CLOSED TOP
OT = OPEN TOP
BOILER = STEAM BOILER

EQUIPMENT NUMBER	CAPACITY	TYPE	PERMITTED CONTENTS AFTER SITE REMEDIATION
FT-1	4,567 GAL	AST/CT	DIESEL FUEL
FT-2	3,171 GAL	AST/CT	DIESEL FUEL
FT-3	264 GAL	AST/CT	FUEL
SB-1	150 HP	BOILER	--
SB-2	100 HP	BOILER	--
SC-1	23,990 GAL	ASC/OT	SOLIDIFIED/STABILIZED OILY SLUDGE
SC-2	11,995 GAL	ASC/OT	SOLIDIFIED/STABILIZED OILY SLUDGE
SC-3	11,995 GAL	ASC/OT	SOLIDIFIED/STABILIZED OILY SLUDGE
WT-8	494,079 GAL	AST/CT	WASTEWATER WITH OILY SHEEN
OWS-1	NO STORAGE	AST/CT	OILY WASTEWATER
OT-1	8,187 GAL	AST/CT	WATER
OT-2	8,187 GAL	AST/CT	WATER
T-1	2,500 GAL	AST/CT	OIL
T-1	2,500 GAL	AST/CT	OIL
WT-5	47,875 GAL	UST/OT	WASTEWATER FOR RECYCLE (FREE OF OIL SHEEN)
WT-1	141,382 GAL	UST/OT	WASTEWATER, (FREE OF OIL SHEEN)
WT-2	141,382 GAL	UST/OT	WASTEWATER, (FREE OF OIL SHEEN)
WT-3	141,382 GAL	UST/OT	WASTEWATER, (FREE OF OIL SHEEN)
AT-1	17,617 GAL	AST/CT	GROUNDWATER, (WITH POTENTIAL OIL SHEEN)
AT-2	17,617 GAL	AST/CT	GROUNDWATER, (WITH POTENTIAL OIL SHEEN)

FLOW RATES:

(A) 140 gpm FOR 4 DAYS (1 DAY=8 HRS) WHILE CLEANING BARGES

(B) 25 gpm YEARLY AVERAGE

(C) ASSUMED 5 gpm YEARLY AVERAGE (PENDING RFI INVESTIGATION)

(D) 0 gpm MINIMUM YEARLY AVERAGE (TOTAL RECYCLE OF WASHWATER)
30 gpm MAXIMUM YEARLY AVERAGE (NO RECYCLE OF WASHWATER)
150 gpm MAXIMUM FLOW

(E) 15 gpm YEARLY AVERAGE, 2000 gpm DURING 1"/HR STORM, 10,000 gpm MAX.

REV	DESCRIPTION OF REVISION	BY	DATE
△			
△			
△			
△			
△			
△			

SBA SHIPYARD, INC.
JENNINGS, LOUISIANA

Woodward-Clyde Consultants
Engineering & sciences applied to the earth & its environment
2822 O'Neal Lane
Baton Rouge, Louisiana 70816

SCALE: N.T.S
DESIGNED:
DRAWN: PCG
CHECKED: AVK
PEER REVIEWED:
DATE: 12/11/96

PERMITTING ON GOING OPERATION AFTER SITE REMEDIATION

PROCESS FLOW DIAGRAM

REVISION: △
PROJECT: 96B224
FIGURE: 1

K:\SBA\96B224B Fri Aug 01 13:53:40 1997

20 006