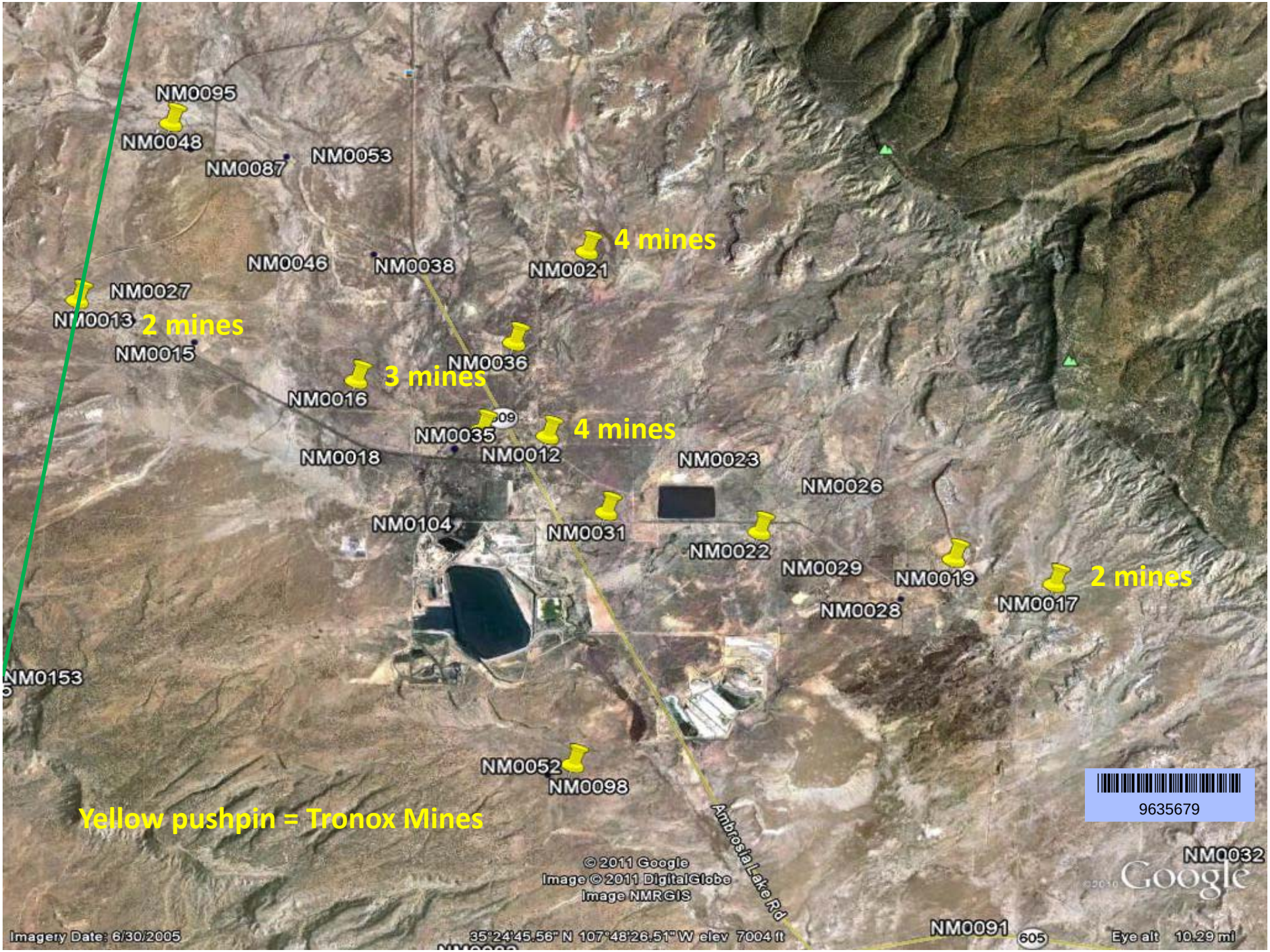
NM0095
NM0048
NM0087
NM0053
4 mines
NM0046
NM0038
NM0021
NM0027
NM0013
2 mines
NM0015
NM0036
3 mines
NM0016
NM0035
4 mines
NM0018
NM0012
NM0023
NM0026
NM0104
NM0031
NM0022
NM0029
NM0019
2 mines
NM0028
NM0017
NM0153
NM0052
NM0098
Yellow pushpin = Tronox Mines
Ambrosia Lake Rd
© 2011 Google
Image © 2011 DigitalGlobe
Image NMRGIS
NM0032
Google
NM0091
605
Imagery Date: 6/30/2005
35°24'45.56" N 107°48'26.51" W elev 7004 ft
Eye alt 10.29 mi

9635679

APSECT Path Tronox Mines

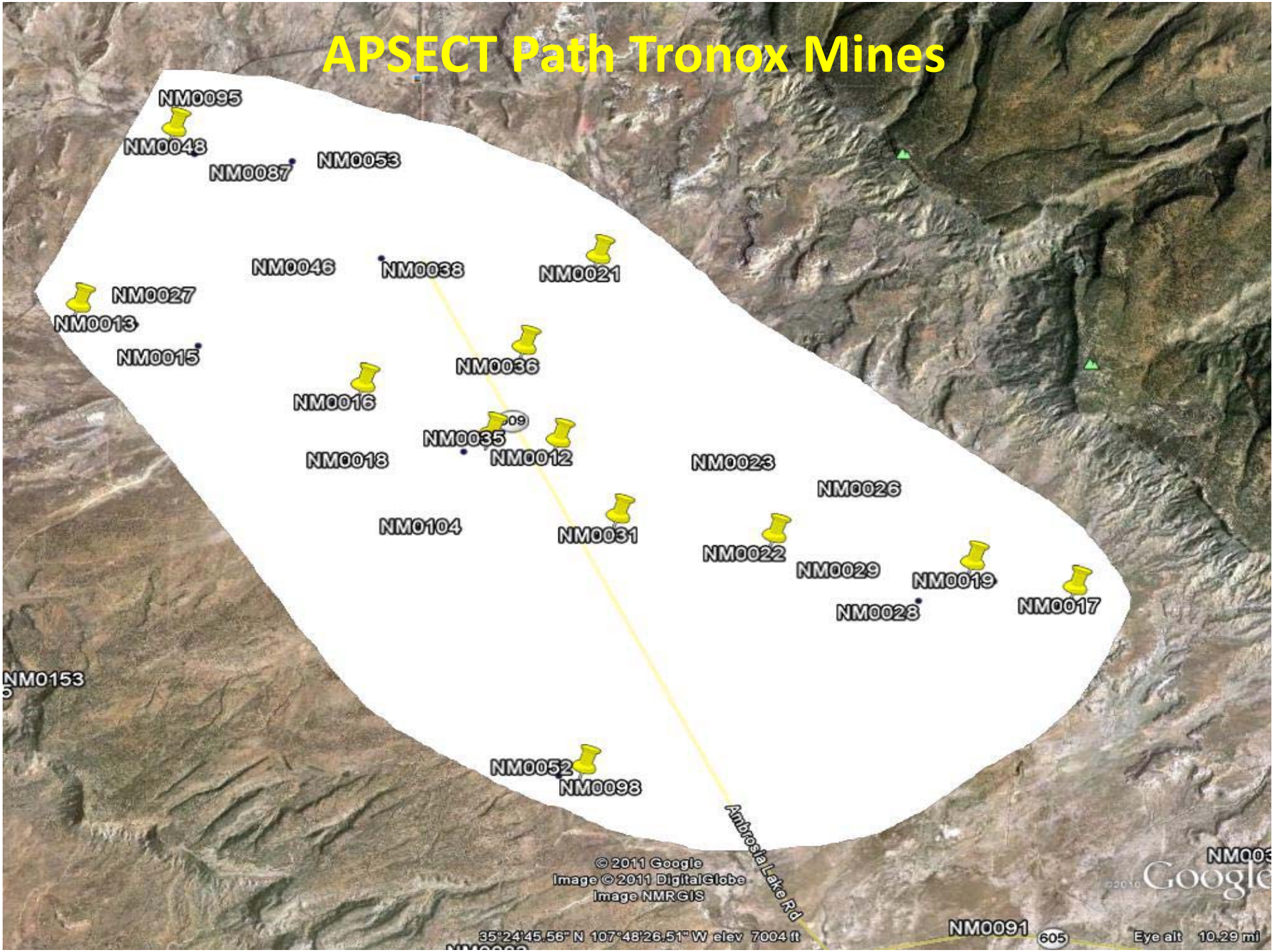

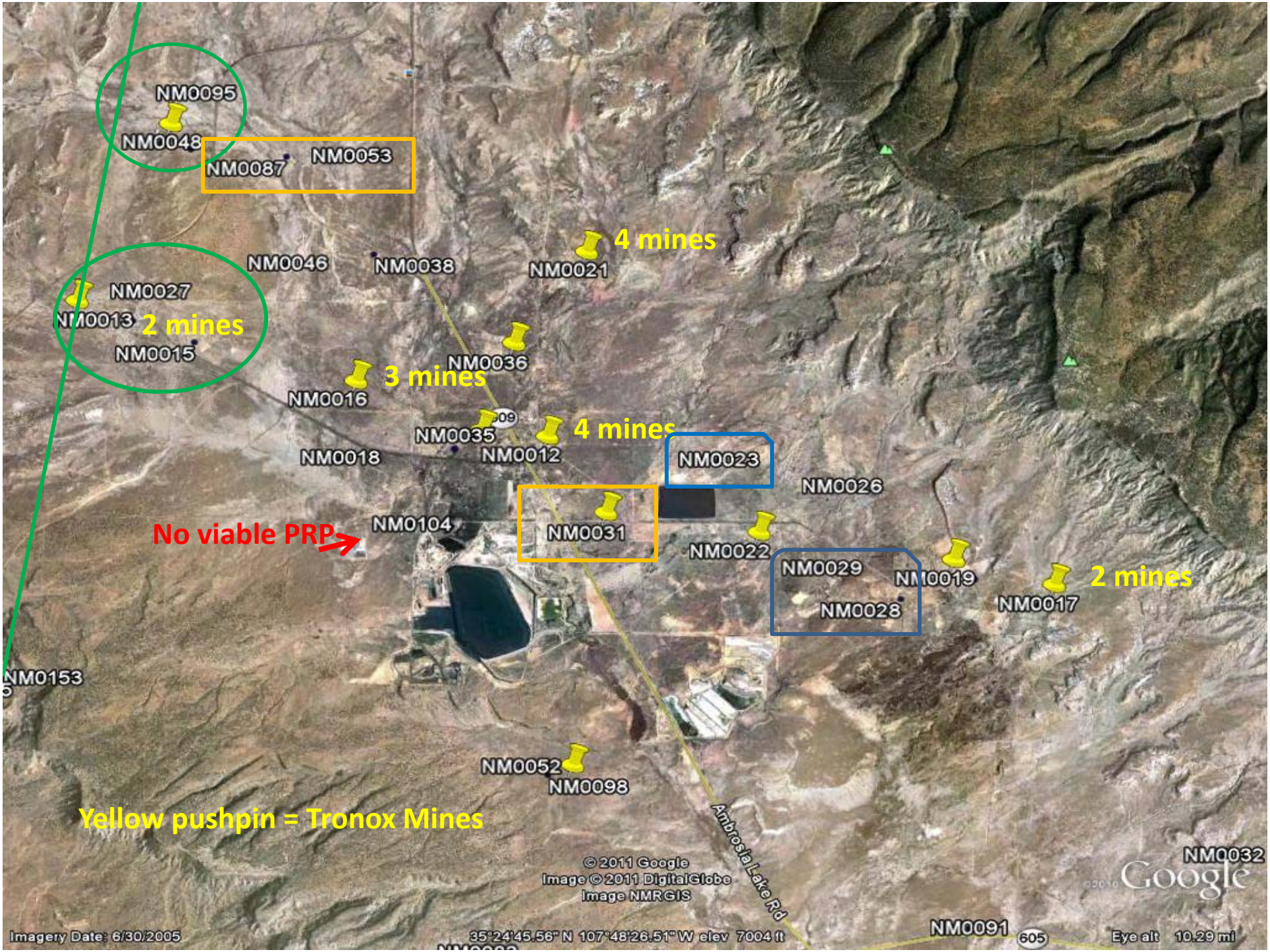
NM0095
NM0048
NM0087
NM0053
4 mines
NM0046
NM0038
NM0021
NM0027
NM0013
2 mines
NM0015
NM0036
3 mines
NM0016
NM0035
4 mines
NM0018
NM0012
NM0023
NM0026
NM0104
NM0031
No viable PRP
NM0022
NM0029
NM0019
2 mines
NM0028
NM0017
NM0153
NM0052
NM0098
Yellow pushpin = Tronox Mines
Ambrosia Lake Rd
© 2011 Google
Image © 2011 DigitalGlobe
Image NMRGIS
NM0032
Google
NM0091
605
Imagery Date: 6/30/2005
35°24'45.56" N 107°48'26.51" W elev 7004 ft
Eye alt 10.29 mi