Falcon Refinery Site
Ingleside, San Patricio County, TX

Updated 2/24/14

9557372

Site Location

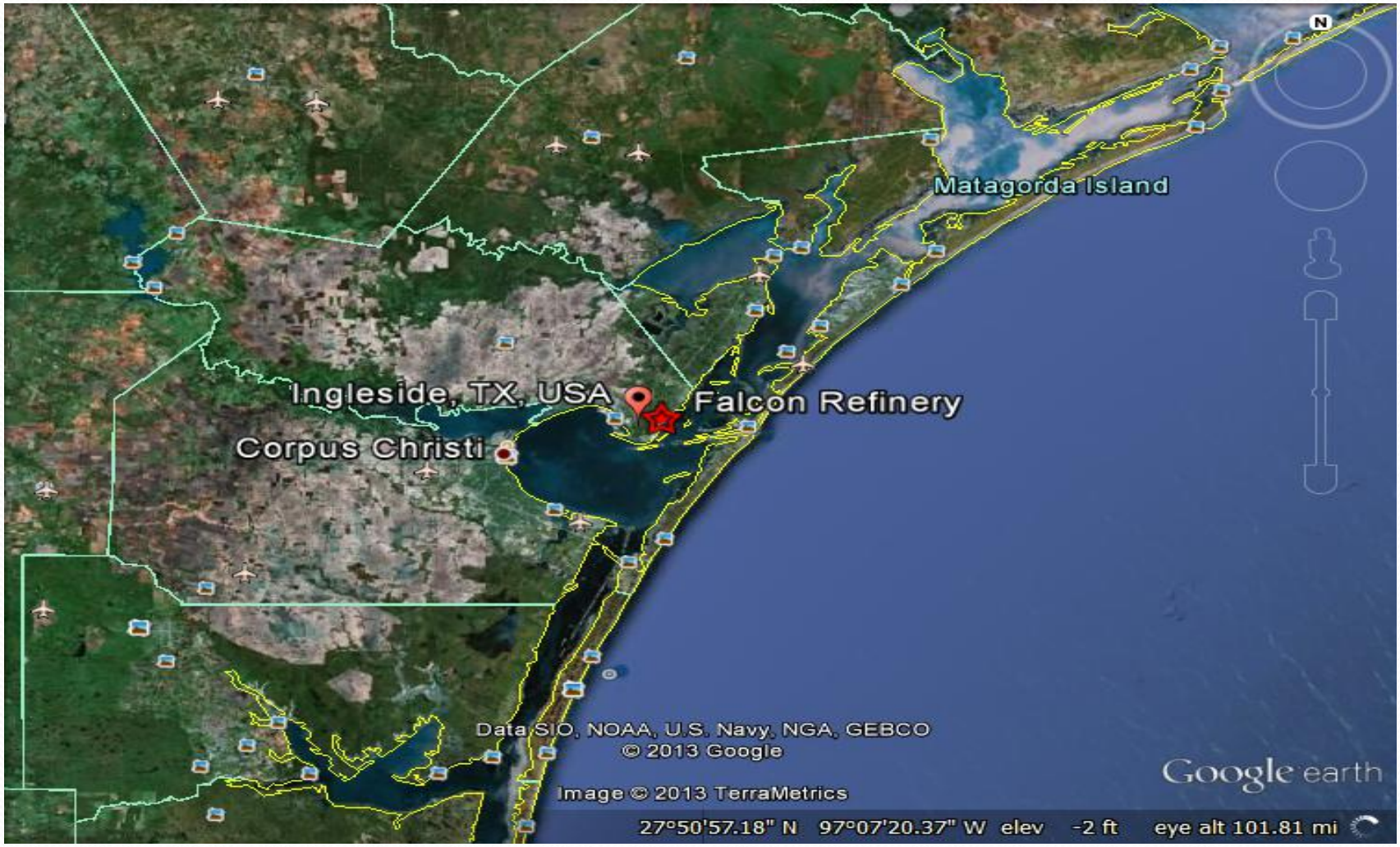

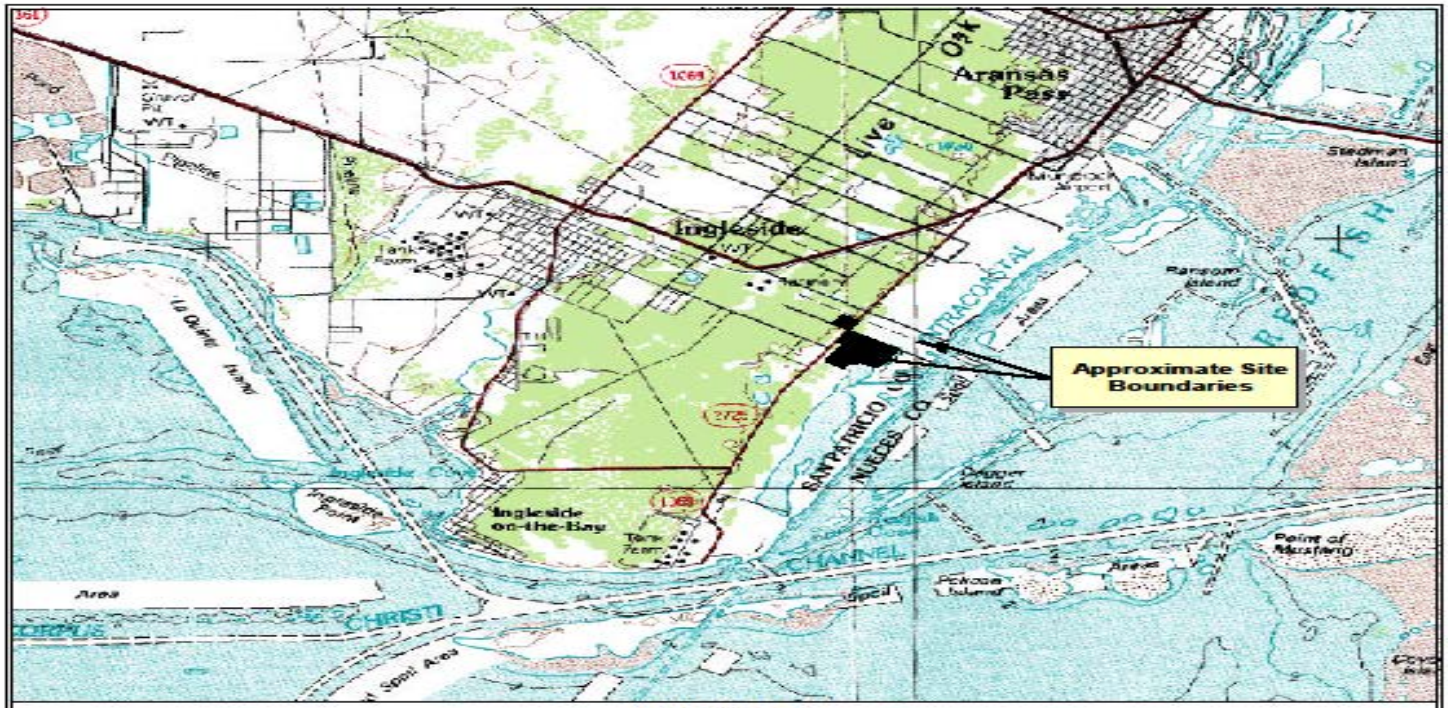

Figure 1b
Site Location Map
Falcon Refinery aka National Oil Recovery Corporation
Ingleside, San Patricio County, Texas
TXD 086 278 058

Protecting Texas by Reducing and Preventing Pollution

1 0 1 2 Miles

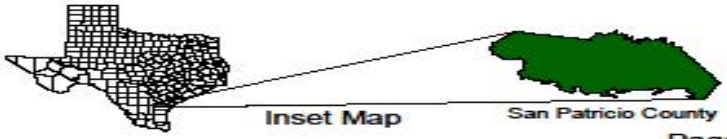

Source

The base data used is the Corpus Christi 1:100,000 scale Digital Raster Graphic (DRG), which is a scanned image of an U.S. Geological Survey topographic map. UTM NAD 27 Zone 14

09.2003 Aerial

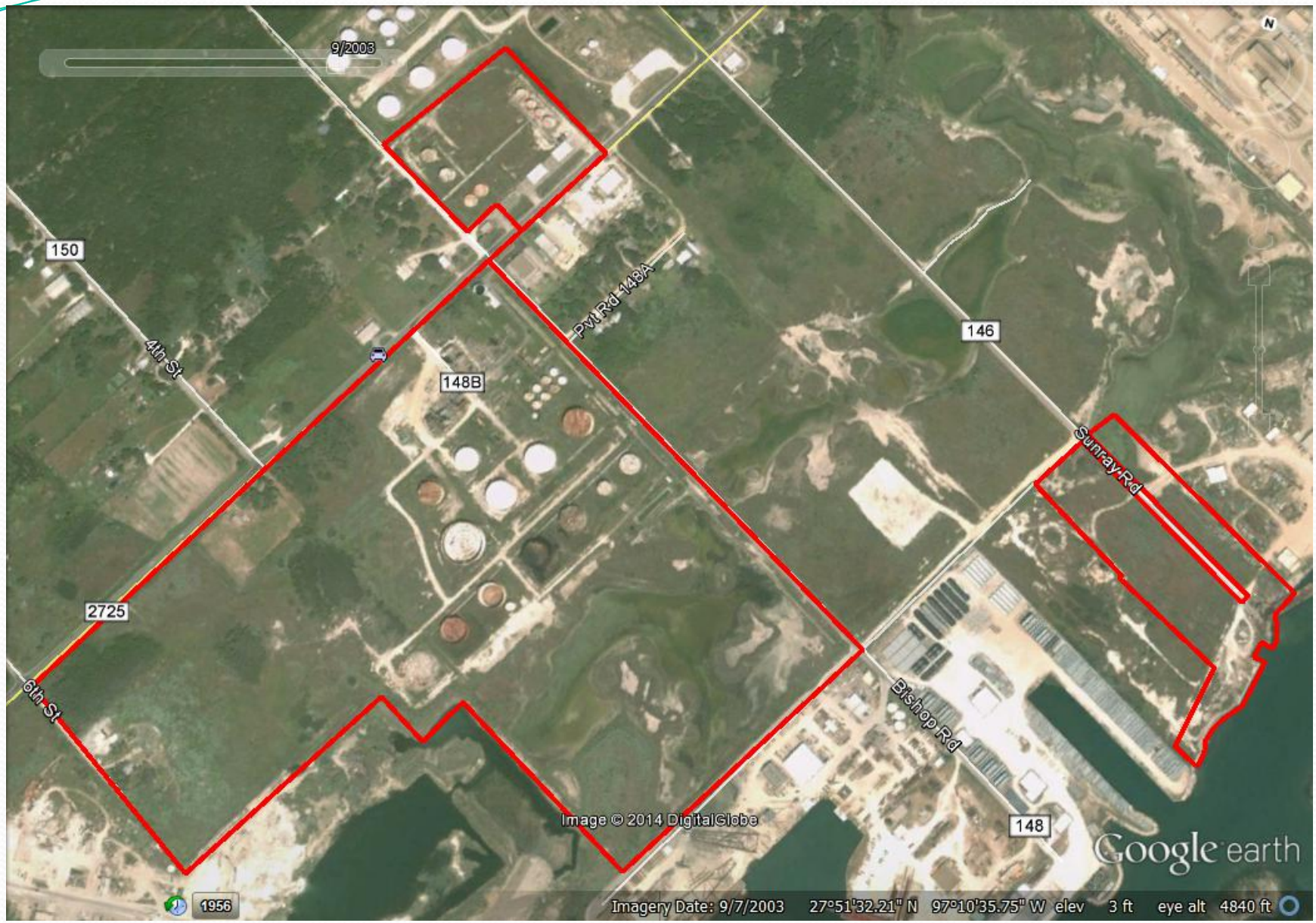

N

0 0.1 0.2 0.3
Miles

Boundaries delineated by EPA Region 6 GIS from the following San Patricio County, TX documents:
02/29/2012 Norcorom Industries SRL to Lazarus Texas Refinery I, LLC (LTRI) the 14.24 acre Barge Dock, Deed #615662, SDMS #664139; 02/29/2012 National Oil Recovery Corporation (NORCO) to LTRI the 87.258 acre Refinery Land comprised of a 9.145 acre parcel, a 50.113 acre parcel, and a 28 acre parcel, and the previously identified 14.24 acre Barge Dock, Deed #615663, SDMS #664144; 08/17/1998 NORCO sells to PI Energy Corporation (PEC) the 2.5 acre parcel, Deed #465401, SDMS #664214.

Falcon Refinery
Property Descriptions

San Patricio County, TX

Property Type

- Barge Dock (14.24 ac)
- PEC Property (2.5 ac)
- Refinery Land (87.258 ac)

EPA Region 6 SF
GIS Support
Dallas, TX
August 14, 2012

2012081 4ML01

Site Timeline



FALCON REFINERY UPDATE

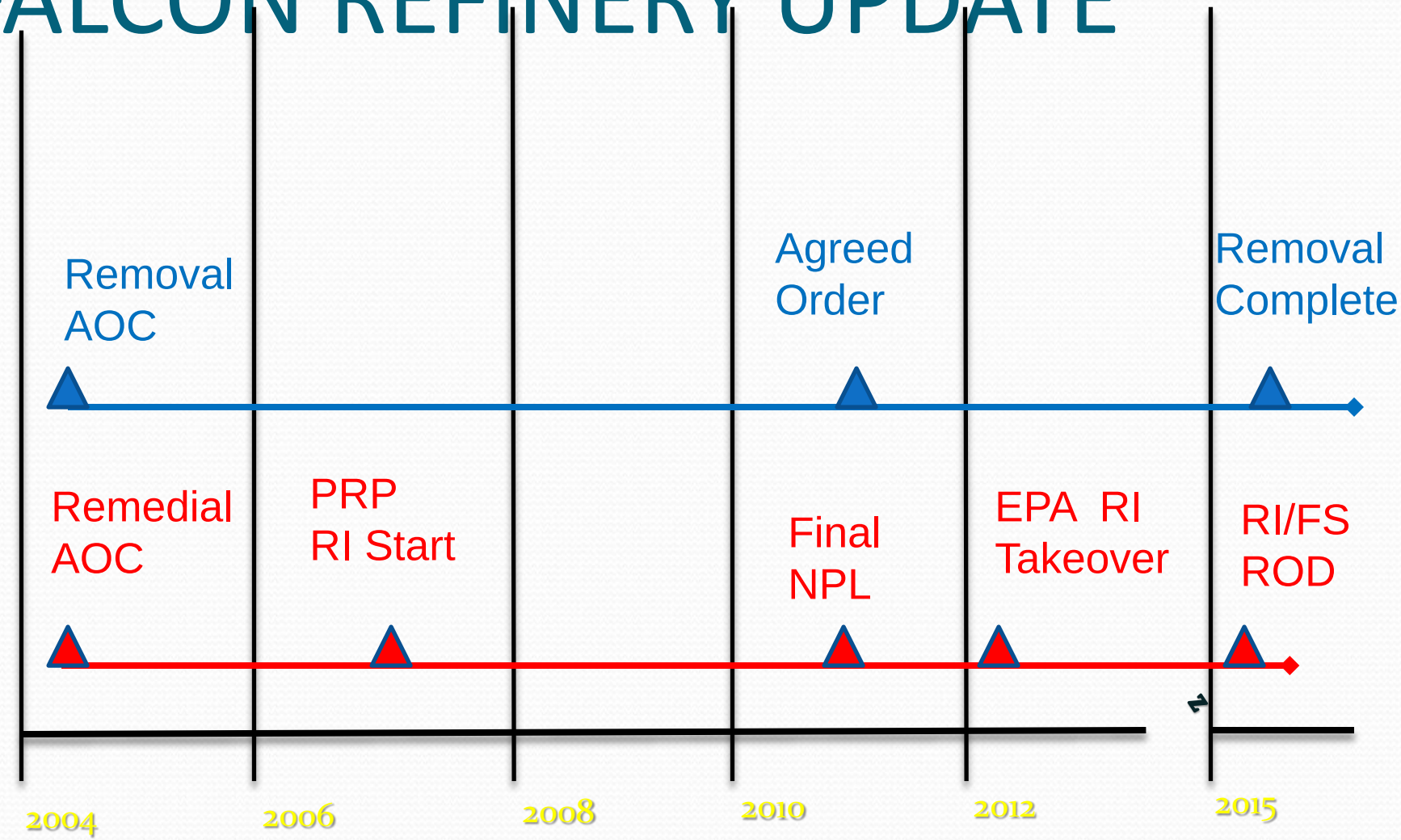

Feb 2010 Oil Spill At Site (Superior)

11.22.11 Aerial Showing Property

North Refinery Area 11.22.13

Main Refinery Area 11.22.13

Refinery Dock Area 11.22.13

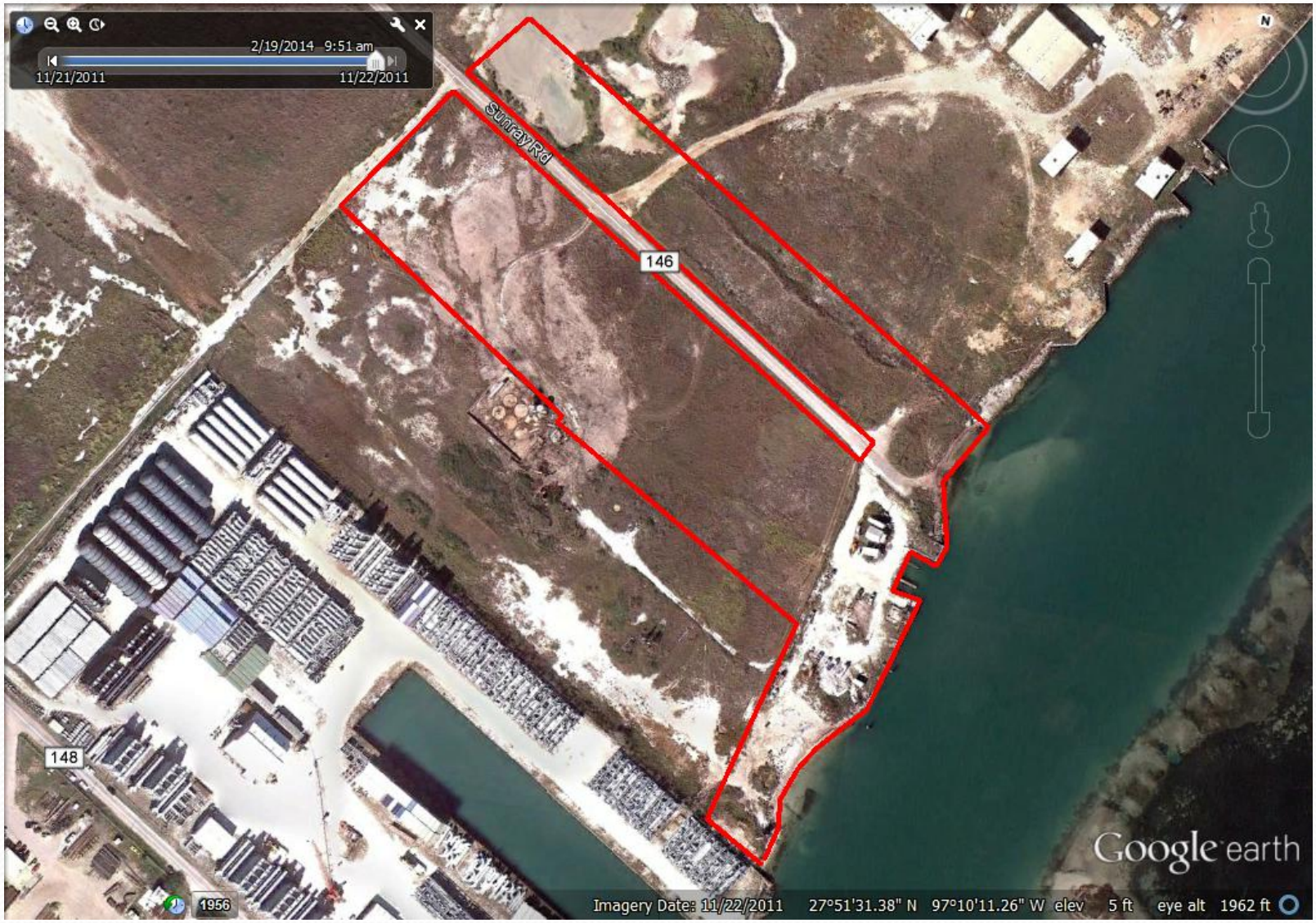

Refinery Dock Closeup 11.22.13