Falcon Refinery Site
Ingleside, San Patricio County, TX

9545691

Site Location

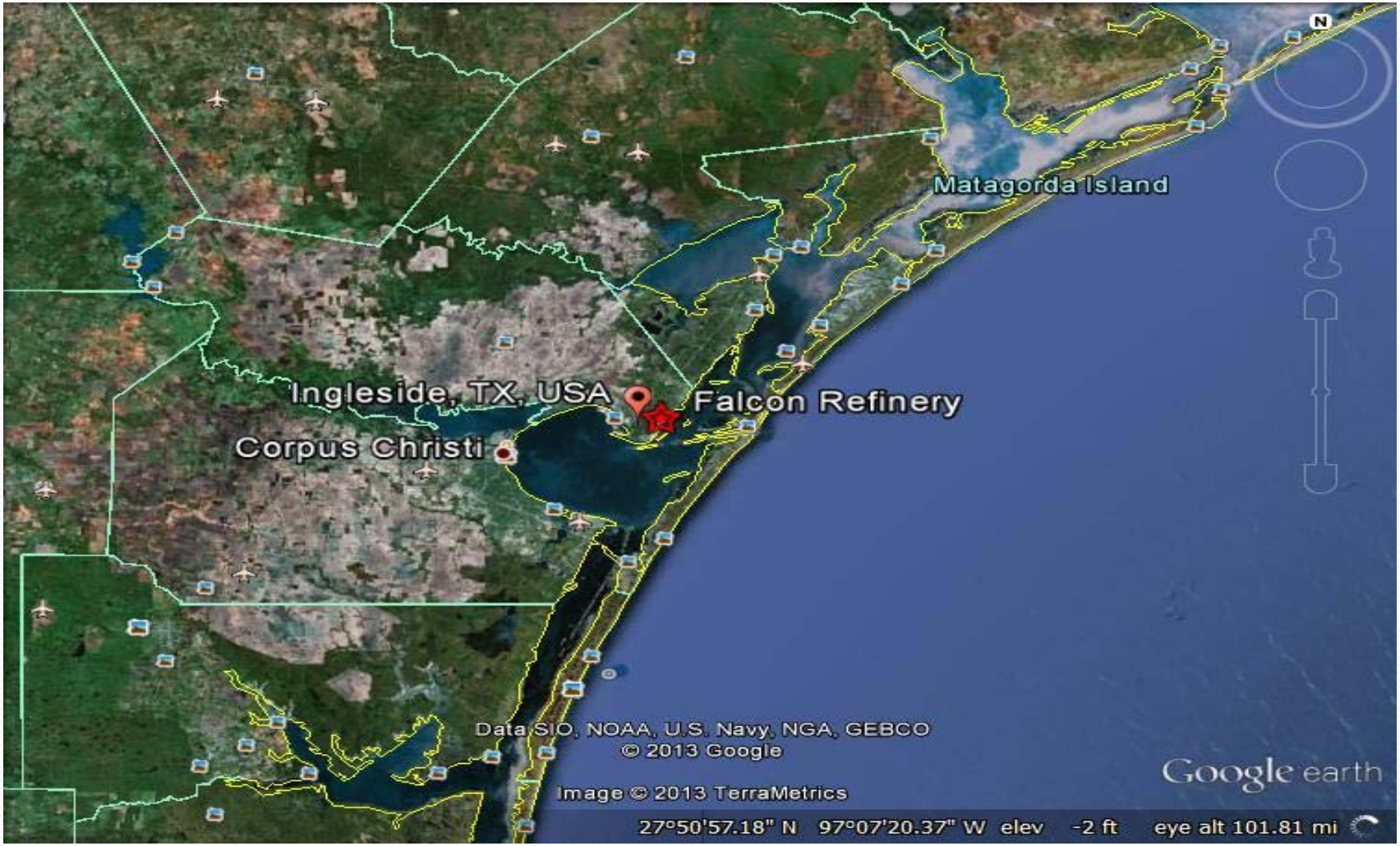

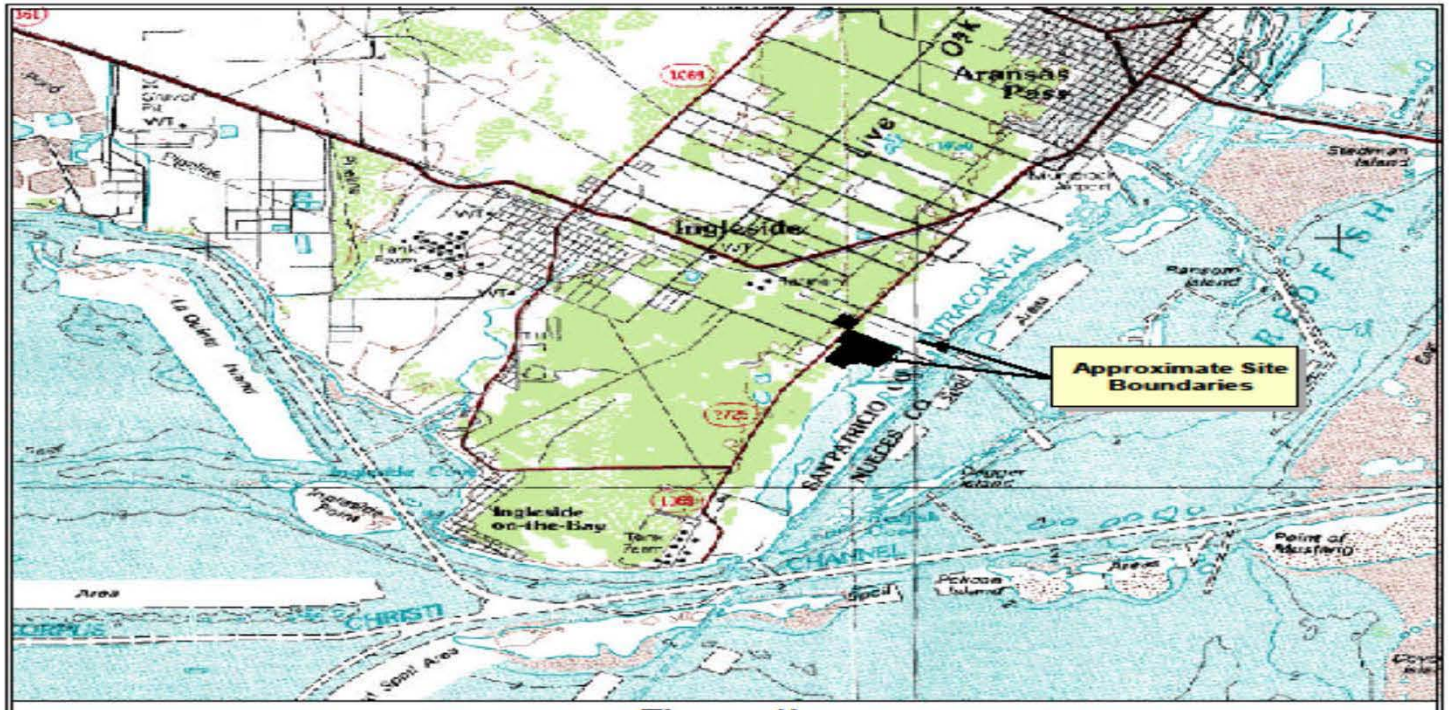

Figure 1b
Site Location Map
Falcon Refinery aka National Oil Recovery Corporation
Ingleside, San Patricio County, Texas
TXD 086 278 058

Protecting Texas by Reducing and Preventing Pollution

1 0 1 2 Miles

N W E S

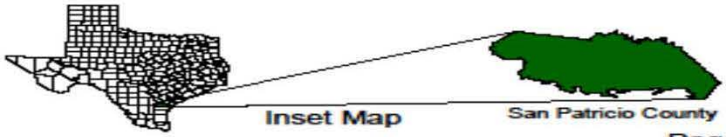

Source

The base data used is the Corpus Christi 1:100,000 scale Digital Raster Graphic (DRG), which is a scanned image of an U.S. Geological Survey topographic map. UTM NAD 27 Zone 14

09.2003 Aerial

Site Timeline

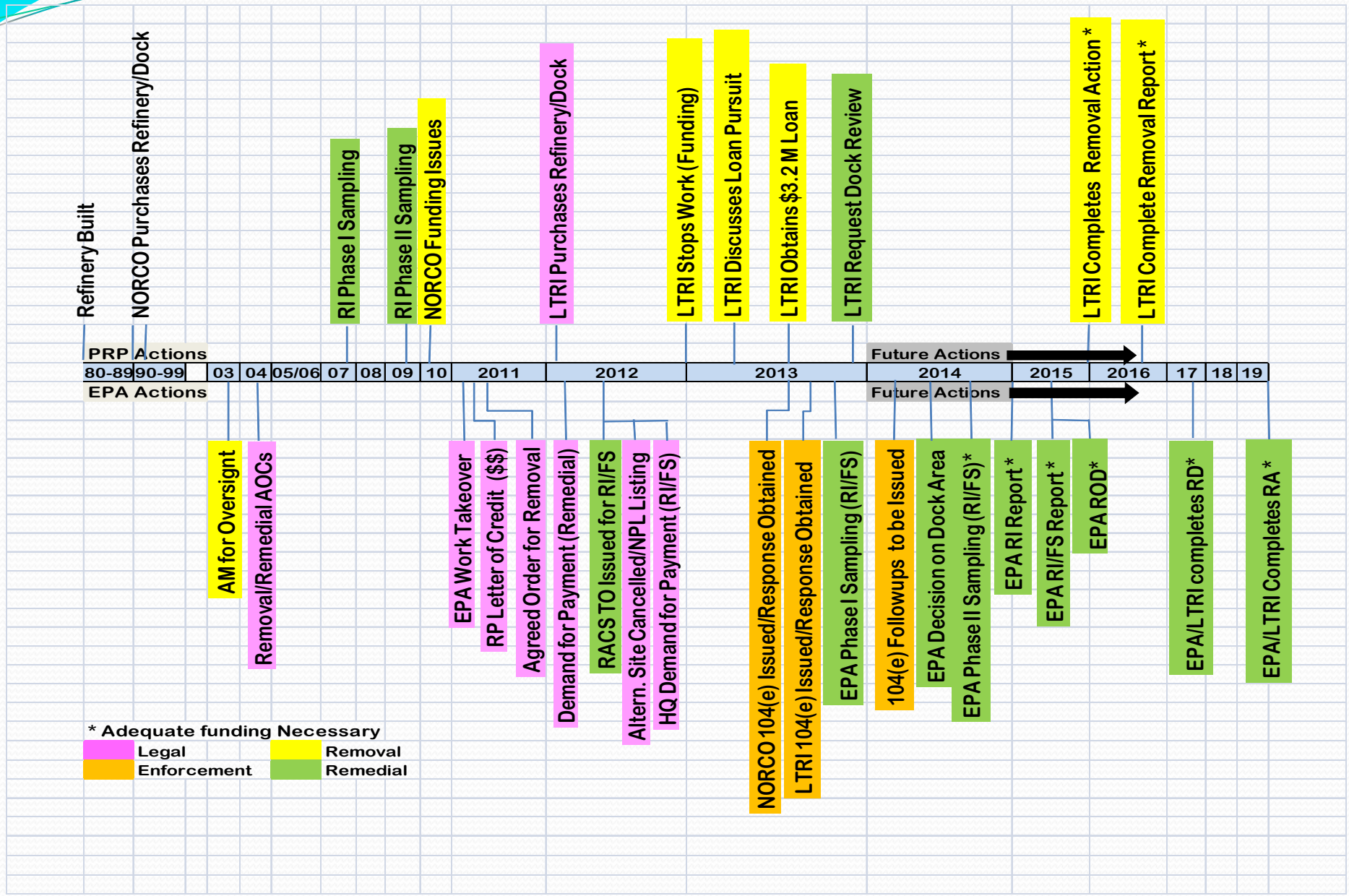

FALCON REFINERY UPDATE

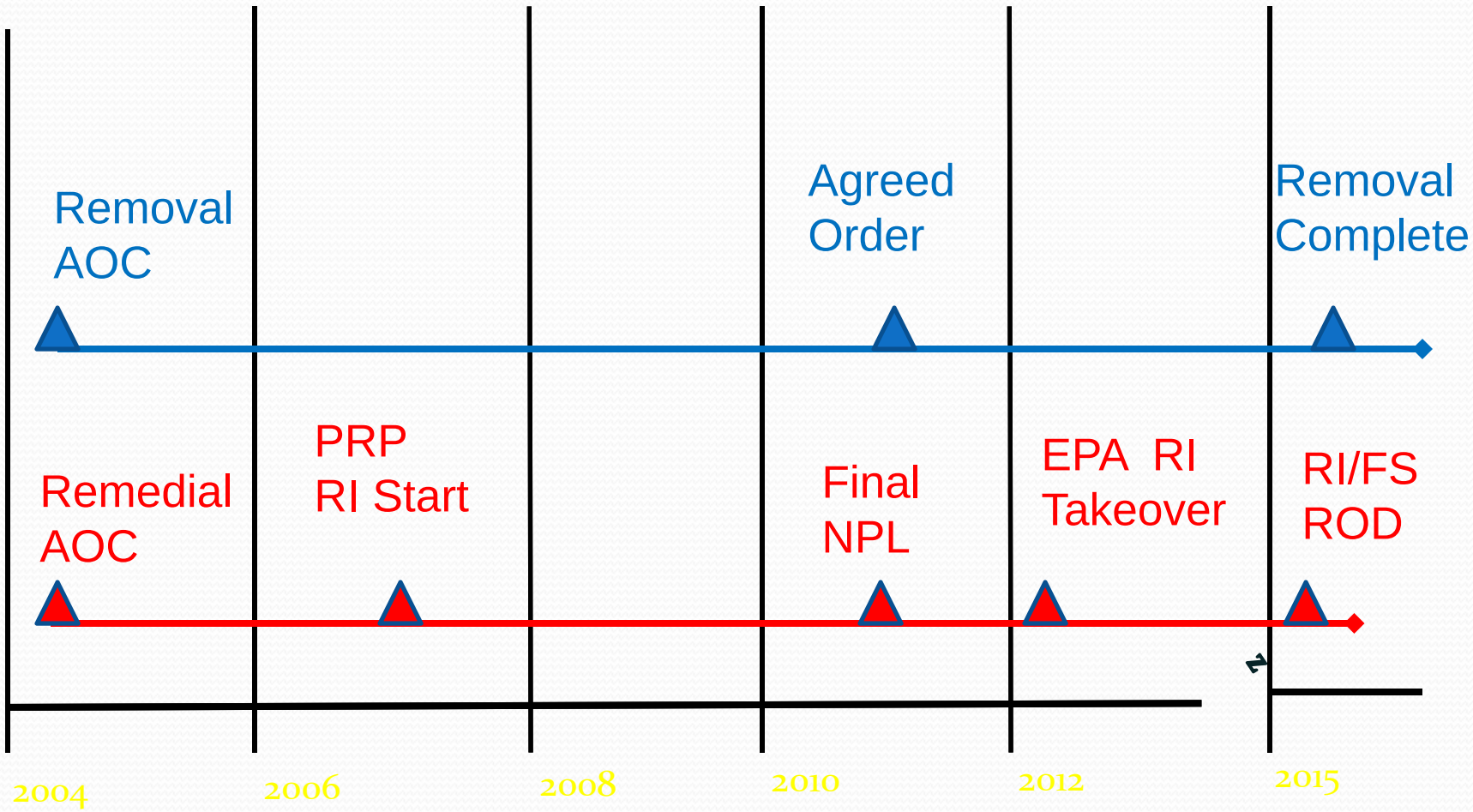

Feb 2010 Oil Spill At Site (Superior)

11.22.11 Aerial Showing Property

North Refinery Area 11.22.11

Main Refinery Area 11.22.11

Refinery Dock Area 11.22.11

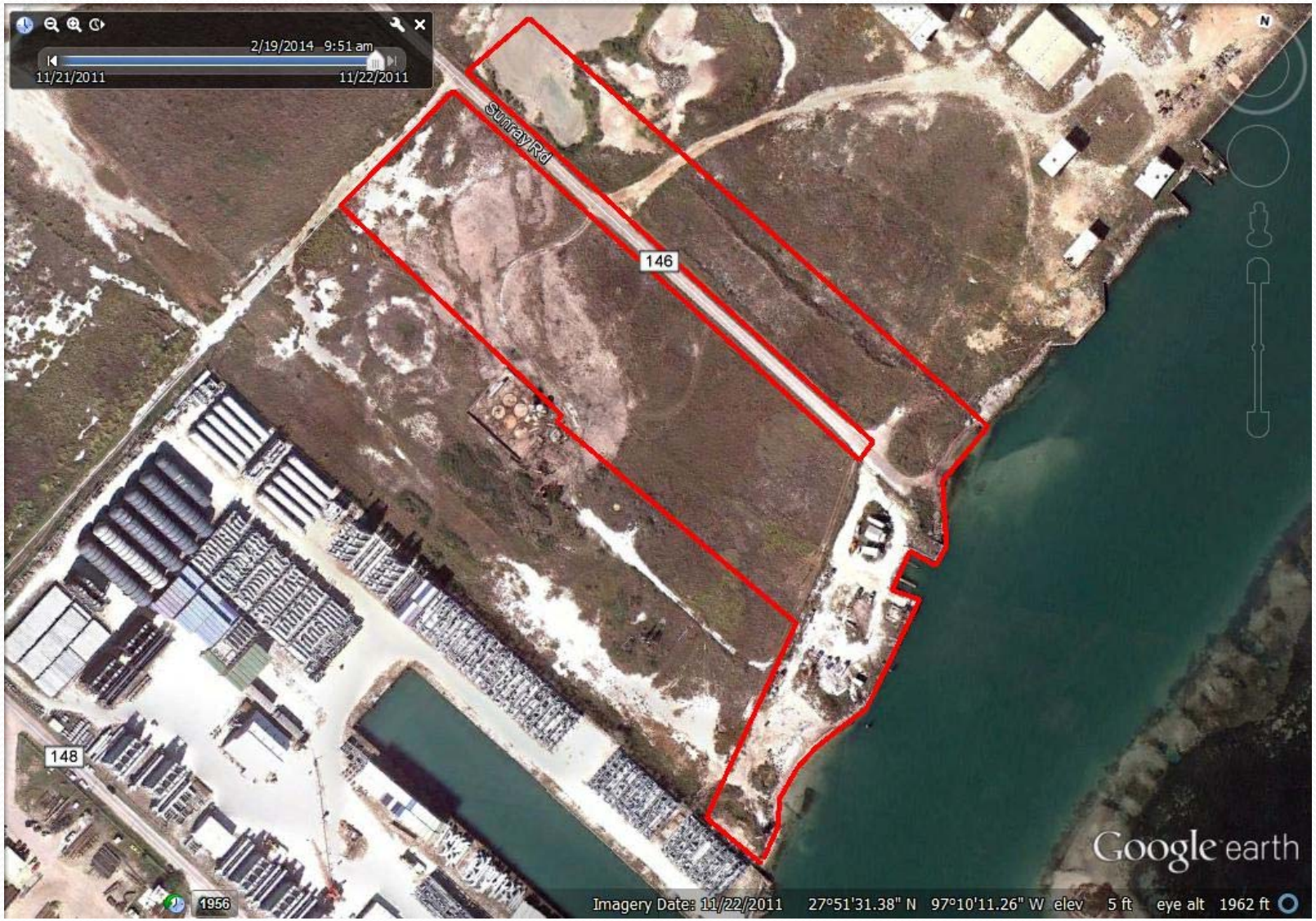

Refinery Dock Closeup 11.22.11

Wrap -Up

- Evaluate Dock Area Separately (Risk Assessment)
- Issue Letter to LTRI on Dock Evaluation (If applicable , LTRI uses for Loan Collateral to get $10M Loan)
- Complete Remainder of RI Data Gaps
- Use Loan to Complete or Make Substantial Progress on Removal Action
- Return Site to Productive Beneficial Reuse which may result in repayment of past costs (Oil Storage Facility)
- Propose entering into a direct Removal Order with LTRI with a ?????
- Propose going after funds being paid to NORCO and being distributed to heirs of deceased NORCO owner.