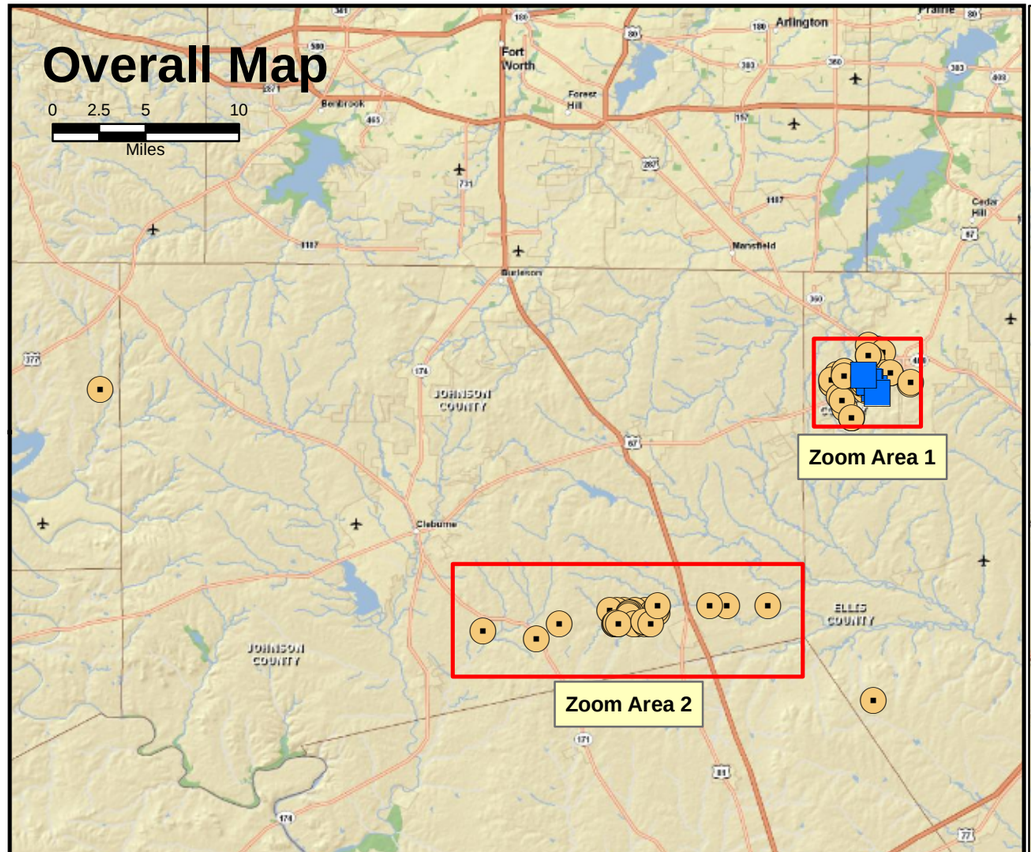

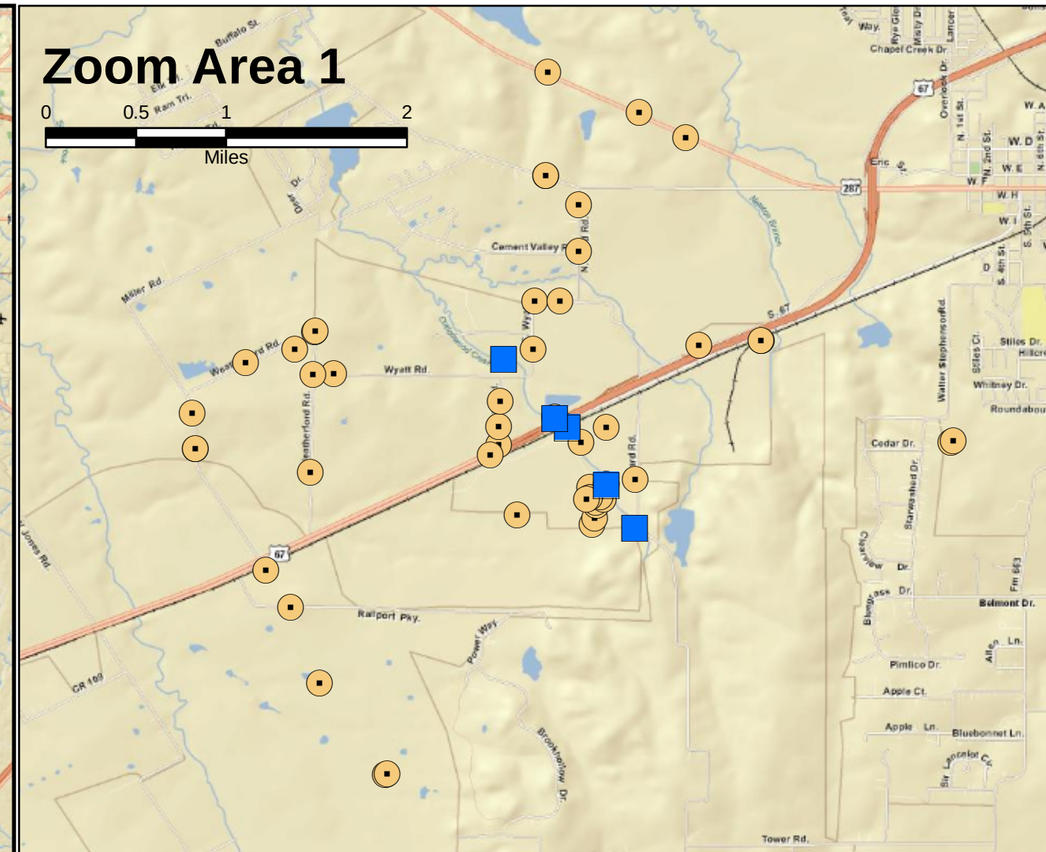

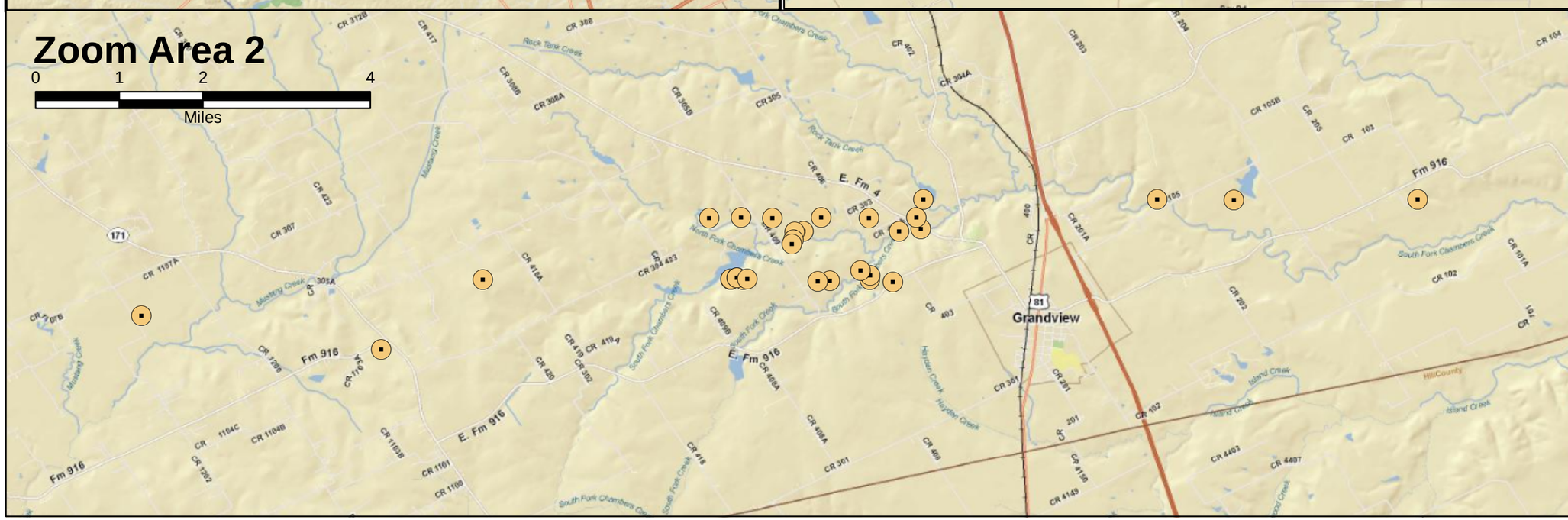

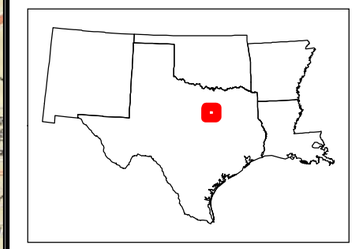

Legend

- Water Sampling Locations
- Air Monitoring Locations

N

90127228

StreetMap Source: © 2007 ESRI, AND, TANA

USEPA REGION 6
START-3

Gerdau Ameristeel Fire
(Draft)

DATE	PROJECT NO	SCALE
May 29, 2008	20406.012.XXX.XXXX.01	AS SHOWN

File: \\fsdtx03\IT\GIS_Projects\Duttr\ER\Gerdau_Ameristeel_fire\20080529\locations20080529.mxd, 29-May-08 12:21, duttr