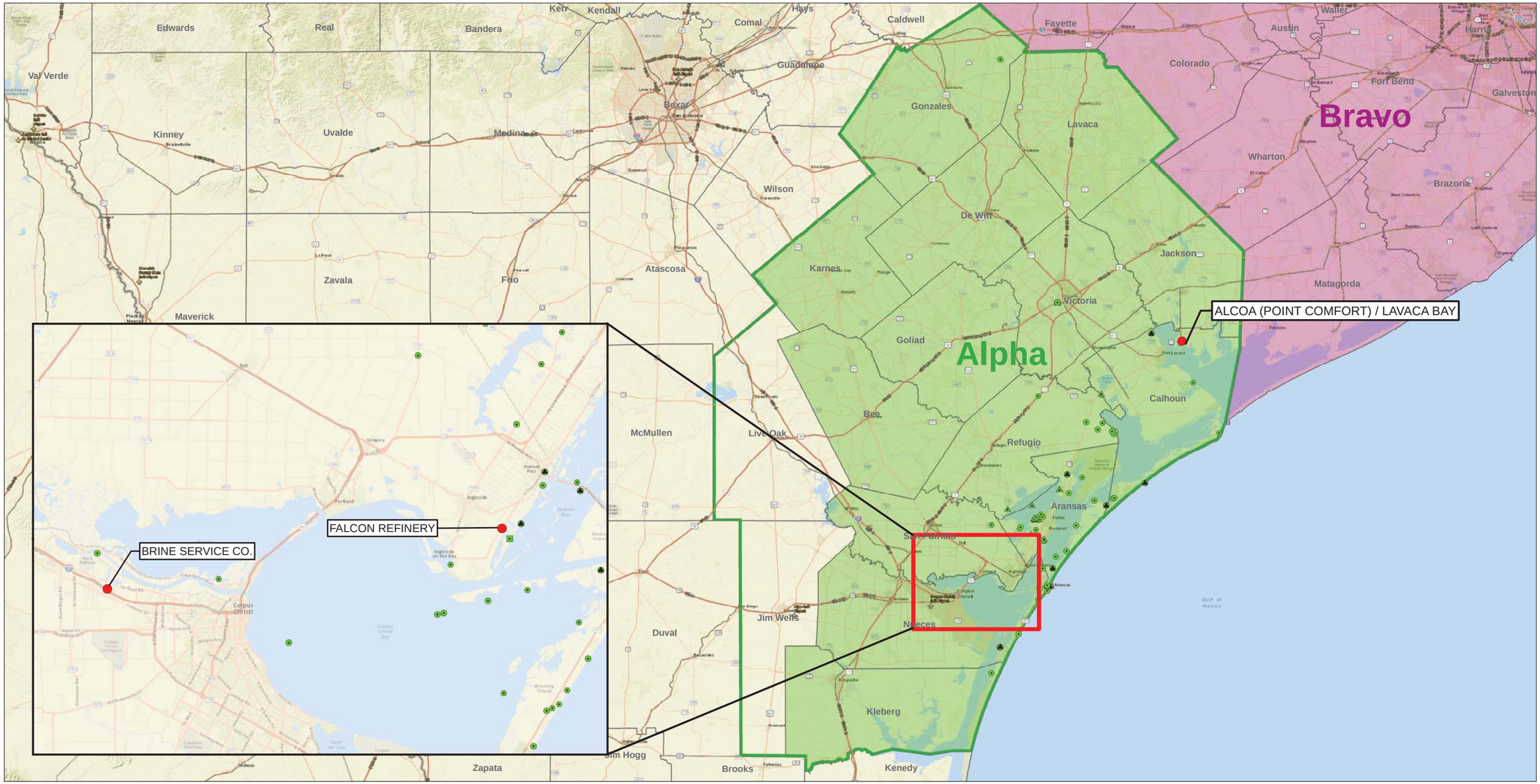

Legend

Federally Declared Counties: in Alpha, in Bravo, in Charlie

Orphan Drum and Container:

- Drum
- Cylinder
- Misc Containers
- County Boundary
- Tank
- Tote
- NPL (Superfund) Site

7069315

USA EPA REGION 6 Orphan Drum & Container Recovery Map

ALPHA BRANCH

Hurricane Harvey Response
September 29, 2017

N W E S

0 10 20
Miles

For Official Use Only

EPA GIS
Printed: 5:04:40 PM 10/4/2017

FILE: C:\Users\binghamc\Documents\PROJECTS\Harvey_ER\SPATIAL\MXD\EPA\Harvey - EPA Region 6 HazEval Map_ALPHA_20170929.mxd 5:04:40 PM 10/4/2017 binghamc

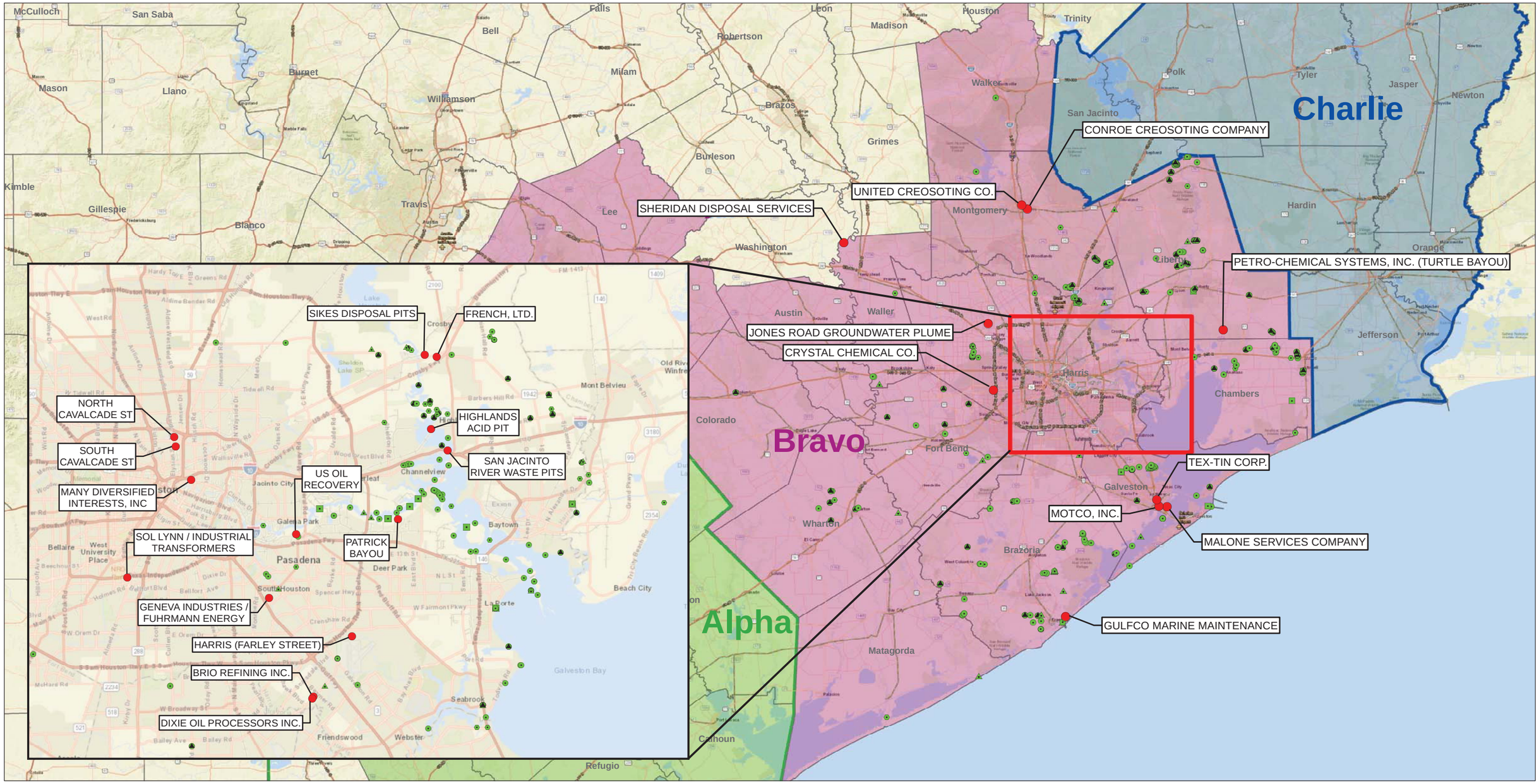

Legend

Federally Declared Counties: in Alpha; in Bravo; in Charlie

Orphan Drum and Container:

- Drum
- Cylinder
- Misc Containers
- County Boundary
- Tank
- Tote
- NPL (Superfund) Site

USA EPA REGION 6 Orphan Drum & Container Recovery Map

BRAVO BRANCH

Hurricane Harvey Response
September 29, 2017

N W E S

0 10 20
Miles

For Official Use Only

EPA GIS
Printed: 3:46:29 PM 10/4/2017

FILE: C:\Users\binghamc\Documents\PROJECTS\Harvey_ER\SPATIAL\MXD\EPA\Harvey - EPA Region 6 HazEval Map_BRAVO_20170929.mxd 3:46:29 PM 10/4/2017 binghamc

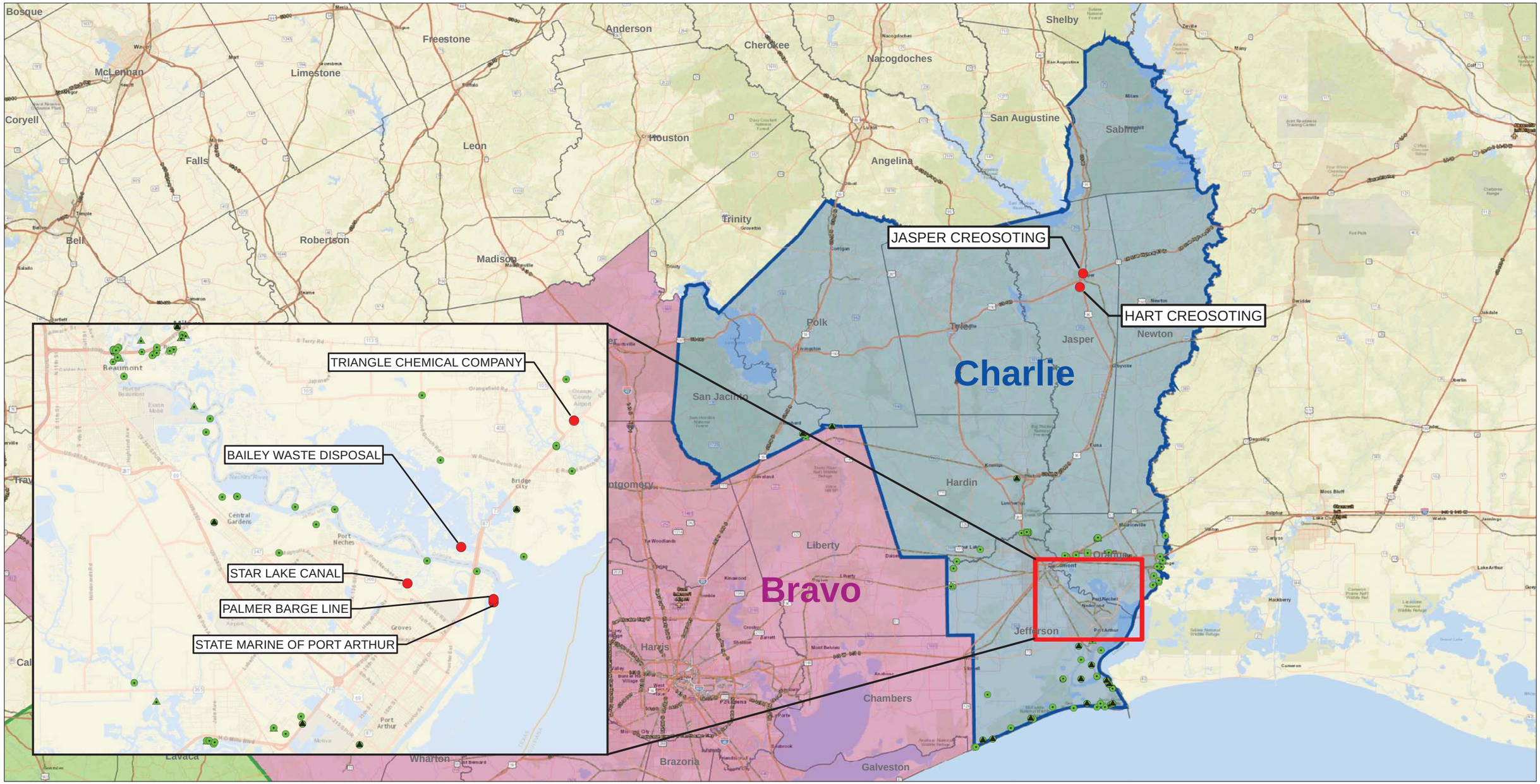

Legend

Federally Declared Counties: in Alpha; in Bravo; in Charlie

Orphan Drum and Container:

- Drum
- Cylinder
- Misc Containers
- County Boundary
- Tank
- Tote
- NPL (Superfund) Site

USA EPA REGION 6 Orphan Drum & Container Recovery Map

CHARLIE BRANCH

Hurricane Harvey Response
September 29, 2017

N W E S

0 10 20
Miles

For Official Use Only

EPA GIS
Printed: 5:39:10 PM 10/4/2017

FILE: C:\Users\binghamc\Documents\PROJECTS\Harvey_ER\SPATIAL\MXD\EPA\Harvey - EPA Region 6 HazEval Map_CHARLIE_20170929.mxd 5:39:10 PM 10/4/2017 binghamc