Google Earth Pro

File Edit View Tools Add Help

Sign in

▼ Search

Search

ex: Pizza near Clayville, NY

Get Directions History

▼ Places

My Places

Sightseeing Tour

Make sure 3D Buildings layer is checked

Temporary Places

20170903195455112

Source Image: 20170903195455112.jpg

▼ Layers

Primary Database

The new Google Earth

Borders and Labels

Places

Photos

Roads

3D Buildings

Ocean

Weather

Gallery

Global Awareness

More

Terrain

7047137



Google Earth Pro

File Edit View Tools Add Help

Sign in

▼ Search

Search

ex: Hotels near JFK

Get Directions History

▼ Places

My Places

Sightseeing Tour

Make sure 3D Buildings layer is checked

Temporary Places

20170903195501466

Source Image: 20170903195501466.jpg

▼ Layers

Primary Database

The new Google Earth

Borders and Labels

Places

Photos

Roads

3D Buildings

Ocean

Weather

Gallery

Global Awareness

More

Terrain



Tour Guide 1944

29°47'53.14" N 95°09'44.14" W elev 36 ft eye alt 3017 ft

Google Earth Pro

File Edit View Tools Add Help

Sign in

▼ Search

Search

ex: 94043

Get Directions History

▼ Places

My Places

Sightseeing Tour

Make sure 3D Buildings layer is checked

Temporary Places

20170903195507821

Source Image: 20170903195507821.jpg

▼ Layers

Primary Database

The new Google Earth

Borders and Labels

Places

Photos

Roads

3D Buildings

Ocean

Weather

Gallery

Global Awareness

More

Terrain

Tour Guide 1944

29°47'58.01" N 95°09'41.39" W elev 45 ft eye alt 3061 ft

Google Earth Pro

File Edit View Tools Add Help

Search

Search

ex: pizza near NYC

Get Directions History

Places

My Places

Sightseeing Tour

Make sure 3D Buildings layer is checked

Temporary Places

20170903205406594

Source Image: 20170903205406594.jpg

Layers

Primary Database

The new Google Earth

Borders and Labels

Places

Photos

Roads

3D Buildings

Ocean

Weather

Gallery

Global Awareness

More

Terrain

Sign in

Tour Guide 1944

Imagery Date: 10/28/2017 29°57'01.95" N 95°01'17.70" W elev 53 ft eye alt 5326 ft

Google Earth Pro

File Edit View Tools Add Help

Search

Search

ex: Museums in New York, NY

Get Directions History

Places

My Places

Sightseeing Tour

Make sure 3D Buildings layer is checked

Temporary Places

20170903205412948

Source Image: 20170903205412948.jpg

Layers

Primary Database

The new Google Earth

Borders and Labels

Places

Photos

Roads

3D Buildings

Ocean

Weather

Gallery

Global Awareness

More

Terrain

Sign in

Tour Guide 1944

Imagery Date: 10/28/2017 29°57'12.69" N 95°01'26.87" W elev 52 ft eye alt 5427 ft

Google Earth Pro

File Edit View Tools Add Help

Search

Search

ex: 1600 Pennsylvania Ave, 20500

Get Directions History

Places

My Places

Sightseeing Tour

Make sure 3D Buildings layer is checked

Temporary Places

20170903205418395

Source Image: 20170903205418395.jpg

Layers

Primary Database

The new Google Earth

Borders and Labels

Places

Photos

Roads

3D Buildings

Ocean

Weather

Gallery

Global Awareness

More

Terrain

Sign in

Tour Guide 1944

Imagery Date: 10/28/2017 29°57'22.93" N 95°01'32.21" W elev 53 ft eye alt 5334 ft

Google Earth Pro

File Edit View Tools Add Help

Search

Search

ex: Museums in New York, NY

Get Directions History

Places

My Places

Sightseeing Tour

Make sure 3D Buildings layer is checked

Temporary Places

20170903205731769

Source Image: 20170903205731769.jpg

Layers

Primary Database

The new Google Earth

Borders and Labels

Places

Photos

Roads

3D Buildings

Ocean

Weather

Gallery

Global Awareness

More

Terrain

Sign in

Tour Guide 1944

Imagery Date: 10/28/2017 29°56'46.80" N 95°01'17.77" W elev 50 ft eye alt 5574 ft

Google Earth Pro

File Edit View Tools Add Help

Search

Search

ex: Hotels near JFK

Get Directions History

Places

My Places

Sightseeing Tour

Make sure 3D Buildings layer is checked

Temporary Places

20170903205744479

Source Image: 20170903205744479.jpg

Layers

Primary Database

The new Google Earth

Borders and Labels

Places

Photos

Roads

3D Buildings

Ocean

Weather

Gallery

Global Awareness

More

Terrain

Sign in

Tour Guide 1944

Imagery Date: 10/28/2017 29°57'11.70" N 95°01'27.36" W elev 52 ft eye alt 5267 ft

Google Earth Pro

File Edit View Tools Add Help

Search

Search

ex: 1600 Pennsylvania Ave, 20500

Get Directions History

Places

My Places

Sightseeing Tour

Make sure 3D Buildings layer is checked

Temporary Places

20170903210114195

Source Image: 20170903210114195.jpg

Layers

Primary Database

The new Google Earth

Borders and Labels

Places

Photos

Roads

3D Buildings

Ocean

Weather

Gallery

Global Awareness

More

Terrain

Sign in

Tour Guide 1978 Imagery Date: 10/28/2017 29°56'48.08" N 95°01'21.25" W elev 49 ft eye alt 5783 ft

Google Earth Pro

File Edit View Tools Add Help

Search

Search

ex: 37.407229, -122.107162

Get Directions History

Places

My Places

Sightseeing Tour

Make sure 3D Buildings layer is checked

Temporary Places

20170903210120549

Source Image: 20170903210120549.jpg

Layers

Primary Database

The new Google Earth

Borders and Labels

Places

Photos

Roads

3D Buildings

Ocean

Weather

Gallery

Global Awareness

More

Terrain

Sign in

Tour Guide

1944

Imagery Date: 10/28/2017 29°57'00.59" N 95°01'26.93" W elev 51 ft eye alt 5430 ft

Google Earth Pro

File Edit View Tools Add Help

Search

Search

ex: Museums in New York, NY

Get Directions History

Places

My Places

Sightseeing Tour

Make sure 3D Buildings layer is checked

Temporary Places

20170903210126903

Source Image: 20170903210126903.jpg

Layers

Primary Database

The new Google Earth

Borders and Labels

Places

Photos

Roads

3D Buildings

Ocean

Weather

Gallery

Global Awareness

More

Terrain

Sign in

Tour Guide 1944

Imagery Date: 10/28/2017 29°57'14.51" N 95°01'31.35" W elev 52 ft eye alt 5394 ft

Google Earth Pro

File Edit View Tools Add Help

Search

Search

ex: 37.407229, -122.107162

Get Directions History

Places

My Places

Sightseeing Tour

Make sure 3D Buildings layer is checked

Temporary Places

20170903210433015

Source Image: 20170903210433015.jpg

Layers

Primary Database

The new Google Earth

Borders and Labels

Places

Photos

Roads

3D Buildings

Ocean

Weather

Gallery

Global Awareness

More

Terrain

Sign in

Tour Guide 1978

Imagery Date: 10/28/2017 29°56'43.92" N 95°01'21.44" W elev 50 ft eye alt 5464 ft

Google Earth Pro

File Edit View Tools Add Help

Search

Search

ex: Tokyo, Japan

Get Directions History

Places

My Places

Sightseeing Tour

Make sure 3D Buildings layer is checked

Temporary Places

20170903210439369

Source Image: 20170903210439369.jpg

Layers

Primary Database

The new Google Earth

Borders and Labels

Places

Photos

Roads

3D Buildings

Ocean

Weather

Gallery

Global Awareness

More

Terrain

Sign in

Tour Guide

1944

Imagery Date: 10/28/2017 29°56'57.32" N 95°01'27.37" W elev 53 ft eye alt 5196 ft

Google Earth Pro

File Edit View Tools Add Help

Search

Search

ex: 15213

Get Directions History

Places

My Places

Sightseeing Tour

Make sure 3D Buildings layer is checked

Temporary Places

20170903210445723

Source Image: 20170903210445723.jpg

Layers

Primary Database

The new Google Earth

Borders and Labels

Places

Photos

Roads

3D Buildings

Ocean

Weather

Gallery

Global Awareness

More

Terrain

Sign in

Tour Guide 1944

Imagery Date: 10/28/2017 29°57'12.89" N 95°01'31.11" W elev 52 ft eye alt 5080 ft

Google Earth Pro

File Edit View Tools Add Help

Search

Search

ex: 37 25.818' N, 122 05.36' W

Get Directions History

Places

My Places

Sightseeing Tour

Make sure 3D Buildings layer is checked

Temporary Places

20170903210452079

Source Image: 20170903210452079.jpg

Layers

Primary Database

The new Google Earth

Borders and Labels

Places

Photos

Roads

3D Buildings

Ocean

Weather

Gallery

Global Awareness

More

Terrain

Sign in



Tour Guide 1944

Imagery Date: 10/28/2017 29°57'27.45" N 95°01'35.13" W elev 53 ft eye alt 5059 ft

Google Earth Pro

File Edit View Tools Add Help

Search

Search

ex: Pizza near Clayville, NY

Get Directions History

Places

My Places

Sightseeing Tour

Make sure 3D Buildings layer is checked

Temporary Places

20170903210802728

Source Image: 20170903210802728.jpg

Layers

Primary Database

The new Google Earth

Borders and Labels

Places

Photos

Roads

3D Buildings

Ocean

Weather

Gallery

Global Awareness

More

Terrain

Sign in

Tour Guide 1944

Imagery Date: 10/28/2017 29°56'59.61" N 95°01'19.23" W elev 52 ft eye alt 5596 ft

Google Earth Pro

File Edit View Tools Add Help

Search

Search

ex: 15213

Get Directions History

Places

My Places

Sightseeing Tour

Make sure 3D Buildings layer is checked

Temporary Places

20170903210809082

Source Image: 20170903210809082.jpg

Layers

Primary Database

The new Google Earth

Borders and Labels

Places

Photos

Roads

3D Buildings

Ocean

Weather

Gallery

Global Awareness

More

Terrain

Sign in

Tour Guide 1944

Imagery Date: 10/28/2017 29°57'11.46" N 95°01'27.26" W elev 52 ft eye alt 5411 ft

Google Earth Pro

File Edit View Tools Add Help

Search

Search

ex: 15213

Get Directions History

Places

My Places

Sightseeing Tour

Make sure 3D Buildings layer is checked

Temporary Places

20170903210809082

Source Image: 20170903210809082.jpg

20170903211506695

Source Image: 20170903211506695.jpg

Layers

Primary Database

The new Google Earth

Borders and Labels

Places

Photos

Roads

3D Buildings

Ocean

Weather

Gallery

Global Awareness

More

Terrain

Sign in



Tour Guide 1978

Imagery Date: 10/28/2017 29°56'40.55" N 95°01'17.78" W elev 49 ft eye alt 5745 ft

Google Earth Pro

File Edit View Tools Add Help

Search

Search

ex: 15213

Get Directions History

Places

My Places

Sightseeing Tour

Make sure 3D Buildings layer is checked

Temporary Places

20170903211513051

Source Image: 20170903211513051.jpg

Layers

Primary Database

The new Google Earth

Borders and Labels

Places

Photos

Roads

3D Buildings

Ocean

Weather

Gallery

Global Awareness

More

Terrain

Sign in

Tour Guide 1978

Imagery Date: 10/28/2017 29°56'48.86" N 95°01'25.77" W elev 50 ft eye alt 5363 ft

Google Earth Pro

File Edit View Tools Add Help

Search

Search

ex: Hotels near JFK

Get Directions History

Places

My Places

Sightseeing Tour

Make sure 3D Buildings layer is checked

Temporary Places

20170903211519405

Source Image: 20170903211519405.jpg

Layers

Primary Database

The new Google Earth

Borders and Labels

Places

Photos

Roads

3D Buildings

Ocean

Weather

Gallery

Global Awareness

More

Terrain

Sign in

Tour Guide

1944

Imagery Date: 10/28/2017 29°56'59.17" N 95°01'29.57" W elev 50 ft eye alt 4890 ft

Google Earth Pro

File Edit View Tools Add Help

Search

Search

ex: NYC

Get Directions History

Places

My Places

Sightseeing Tour

Make sure 3D Buildings layer is checked

Temporary Places

20170903212233360

Source Image: 20170903212233360.jpg

Layers

Primary Database

The new Google Earth

Borders and Labels

Places

Photos

Roads

3D Buildings

Ocean

Weather

Gallery

Global Awareness

More

Terrain

Sign in

Tour Guide 1944

Imagery Date: 10/28/2017 29°56'45.90" N 95°01'25.71" W elev 50 ft eye alt 3329 ft

Google Earth Pro

File Edit View Tools Add Help

Search

Search

ex: NYC

Get Directions History

Places

My Places

Sightseeing Tour

Make sure 3D Buildings layer is checked

Temporary Places

20170903212239716

Source Image: 20170903212239716.jpg

Layers

Primary Database

The new Google Earth

Borders and Labels

Places

Photos

Roads

3D Buildings

Ocean

Weather

Gallery

Global Awareness

More

Terrain

Sign in

Tour Guide 1944

Imagery Date: 10/28/2017 29°56'58.57" N 95°01'29.19" W elev 50 ft eye alt 3203 ft

Google Earth Pro

File Edit View Tools Add Help

Search

Search

ex: pizza near NYC

Get Directions History

Places

My Places

Sightseeing Tour

Make sure 3D Buildings layer is checked

Temporary Places

20170903212246070

Source Image: 20170903212246070.jpg

Layers

Primary Database

The new Google Earth

Borders and Labels

Places

Photos

Roads

3D Buildings

Ocean

Weather

Gallery

Global Awareness

More

Terrain

Sign in

Tour Guide 1944

Imagery Date: 10/28/2017 29°57'11.11" N 95°01'34.40" W elev 51 ft eye alt 3076 ft

Google Earth Pro

File Edit View Tools Add Help

Search

Search

ex: 15213

Get Directions History

Places

My Places

Sightseeing Tour

Make sure 3D Buildings layer is checked

Temporary Places

20170903213313379

Source Image: 20170903213313379.jpg

Layers

Primary Database

The new Google Earth

Borders and Labels

Places

Photos

Roads

3D Buildings

Ocean

Weather

Gallery

Global Awareness

More

Terrain

Sign in

Tour Guide 1944

Imagery Date: 10/28/2017 29°56'55.39" N 95°01'21.27" W elev 52 ft eye alt 3686 ft

Google Earth Pro

File Edit View Tools Add Help

Search

Search

ex: Tokyo, Japan

Get Directions History

Places

My Places

Sightseeing Tour

Make sure 3D Buildings layer is checked

Temporary Places

20170903213319734

Source Image: 20170903213319734.jpg

Layers

Primary Database

The new Google Earth

Borders and Labels

Places

Photos

Roads

3D Buildings

Ocean

Weather

Gallery

Global Awareness

More

Terrain

Sign in

Tour Guide 1944

Imagery Date: 10/28/2017 29°57'08.61" N 95°01'27.13" W elev 51 ft eye alt 3725 ft

Google Earth Pro

File Edit View Tools Add Help

Search

Search

ex: 94043

Get Directions History

Places

My Places

Sightseeing Tour

Make sure 3D Buildings layer is checked

Temporary Places

20170903213554063

Source Image: 20170903213554063.jpg

Layers

Primary Database

The new Google Earth

Borders and Labels

Places

Photos

Roads

3D Buildings

Ocean

Weather

Gallery

Global Awareness

More

Terrain

Sign in

Tour Guide 1944

Imagery Date: 10/28/2017 29°57'06.33" N 95°01'21.65" W elev 52 ft eye alt 3329 ft

Google Earth Pro

File Edit View Tools Add Help

Search

Search

ex: Museums in New York, NY

Get Directions History

Places

My Places

Sightseeing Tour

Make sure 3D Buildings layer is checked

Temporary Places

20170903213600417

Source Image: 20170903213600417.jpg

Layers

Primary Database

The new Google Earth

Borders and Labels

Places

Photos

Roads

3D Buildings

Ocean

Weather

Gallery

Global Awareness

More

Terrain

Sign in

Tour Guide 1944

Imagery Date: 10/28/2017 29°56'53.94" N 95°01'17.54" W elev 51 ft eye alt 3438 ft

Google Earth Pro

File Edit View Tools Add Help

Search

Search

ex: pizza near NYC

Get Directions History

Places

My Places

Sightseeing Tour

Make sure 3D Buildings layer is checked

Temporary Places

20170903213605864

Source Image: 20170903213605864.jpg

Layers

Primary Database

The new Google Earth

Borders and Labels

Places

Photos

Roads

3D Buildings

Ocean

Weather

Gallery

Global Awareness

More

Terrain

Sign in

Tour Guide 1944

Imagery Date: 10/28/2017 29°56'42.86" N 95°01'14.26" W elev 51 ft eye alt 3485 ft

Google Earth Pro

File Edit View Tools Add Help

Search

Search

ex: pizza near NYC

Get Directions History

Places

My Places

Sightseeing Tour

Make sure 3D Buildings layer is checked

Temporary Places

20170903214843919

Source Image: 20170903214843919.jpg

Layers

Primary Database

The new Google Earth

Borders and Labels

Places

Photos

Roads

3D Buildings

Ocean

Weather

Gallery

Global Awareness

More

Terrain

Sign in

Tour Guide 1944

Imagery Date: 10/28/2017 29°56'50.64" N 95°01'19.26" W elev 50 ft eye alt 2571 ft

Google Earth Pro

File Edit View Tools Add Help

Search

Search

ex: 37 25' 19.1"N, 122 05' 06"W

Get Directions History

Places

My Places

Sightseeing Tour

Make sure 3D Buildings layer is checked

Temporary Places

20170903214850274

Source Image: 20170903214850274.jpg

Layers

Primary Database

The new Google Earth

Borders and Labels

Places

Photos

Roads

3D Buildings

Ocean

Weather

Gallery

Global Awareness

More

Terrain

Sign in

Tour Guide 1944

Imagery Date: 10/28/2017 29°57'03.36" N 95°01'18.04" W elev 54 ft eye alt 2572 ft

Google Earth Pro

File Edit View Tools Add Help

Search

Search

ex: 15213

Get Directions History

Places

My Places

Sightseeing Tour

Make sure 3D Buildings layer is checked

Temporary Places

20170903214856630

Source Image: 20170903214856630.jpg

Layers

Primary Database

The new Google Earth

Borders and Labels

Places

Photos

Roads

3D Buildings

Ocean

Weather

Gallery

Global Awareness

More

Terrain

Sign in

Tour Guide 1944

Imagery Date: 10/28/2017 29°57'16.88" N 95°01'19.08" W elev 53 ft eye alt 2609 ft

Google Earth Pro

File Edit View Tools Add Help

Search

Search

ex: Hotels near JFK

Get Directions History

Places

My Places

Sightseeing Tour

Make sure 3D Buildings layer is checked

Temporary Places

20170903215357130

Source Image: 20170903215357130.jpg

Layers

Primary Database

The new Google Earth

Borders and Labels

Places

Photos

Roads

3D Buildings

Ocean

Weather

Gallery

Global Awareness

More

Terrain

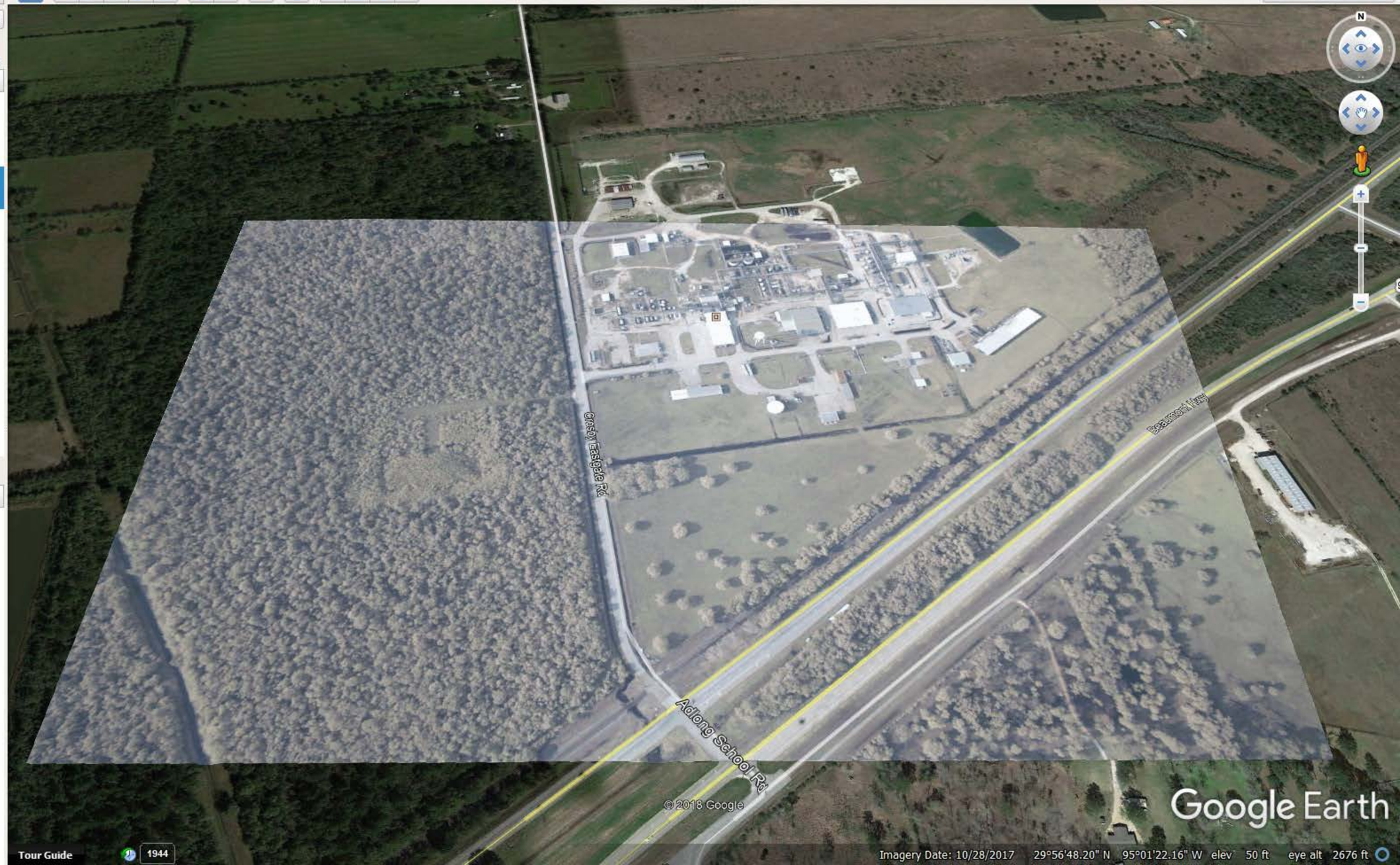

Google Earth Pro

File Edit View Tools Add Help

Search

Search

ex: Hotels near JFK

Get Directions History

Places

My Places

Sightseeing Tour

Make sure 3D Buildings layer is checked

Temporary Places

20170903215403484

Source Image: 20170903215403484.jpg

Layers

Primary Database

The new Google Earth

Borders and Labels

Places

Photos

Roads

3D Buildings

Ocean

Weather

Gallery

Global Awareness

More

Terrain

Sign in

Tour Guide 1944

Imagery Date: 10/28/2017 29°56'59.80" N 95°01'21.66" W elev 52 ft eye alt 2656 ft

Google Earth Pro

File Edit View Tools Add Help

Search

Search

ex: Restaurants

Get Directions History

Places

My Places

Sightseeing Tour

Make sure 3D Buildings layer is checked

Temporary Places

20170903215409839

Source Image: 20170903215409839.jpg

Layers

Primary Database

The new Google Earth

Borders and Labels

Places

Photos

Roads

3D Buildings

Ocean

Weather

Gallery

Global Awareness

More

Terrain

Sign in

Tour Guide 1944

Imagery Date: 10/28/2017 29°57'13.04" N 95°01'22.33" W elev 52 ft eye alt 2725 ft

Google Earth Pro

File Edit View Tools Add Help

Search

Search

ex: Restaurants

Get Directions History

Places

My Places

Sightseeing Tour

Make sure 3D Buildings layer is checked

Temporary Places

20170903215416194

Source Image: 20170903215416194.jpg

Layers

Primary Database

The new Google Earth

Borders and Labels

Places

Photos

Roads

3D Buildings

Ocean

Weather

Gallery

Global Awareness

More

Terrain

Sign in



Tour Guide 1944

Imagery Date: 10/28/2017 29°57'24.60" N 95°01'23.17" W elev 52 ft eye alt 2750 ft

Google Earth Pro

File Edit View Tools Add Help

Search

Search

ex: 37 25.818' N, 122 05.36' W

Get Directions History

Places

My Places

Sightseeing Tour

Make sure 3D Buildings layer is checked

Temporary Places

20170903215801341

Source Image: 20170903215801341.jpg

Layers

Primary Database

The new Google Earth

Borders and Labels

Places

Photos

Roads

3D Buildings

Ocean

Weather

Gallery

Global Awareness

More

Terrain

Sign in

Tour Guide 1944

Imagery Date: 10/28/2017 29°56'52.34" N 95°01'21.41" W elev 51 ft eye alt 2522 ft

Google Earth Pro

File Edit View Tools Add Help

Search

Search

ex: 1600 Pennsylvania Ave, 20500

Get Directions History

Places

My Places

Sightseeing Tour

Make sure 3D Buildings layer is checked

Temporary Places

20170903215807696

Source Image: 20170903215807696.jpg

Layers

Primary Database

The new Google Earth

Borders and Labels

Places

Photos

Roads

3D Buildings

Ocean

Weather

Gallery

Global Awareness

More

Terrain

Sign in

Tour Guide 1944

Imagery Date: 10/28/2017 29°57'04.49" N 95°01'21.19" W elev 52 ft eye alt 2478 ft

Google Earth Pro

File Edit View Tools Add Help

Search

Search

ex: 1600 Pennsylvania Ave, 20500

Get Directions History

Places

My Places

Sightseeing Tour

Make sure 3D Buildings layer is checked

Temporary Places

20170903215814052

Source Image: 20170903215814052.jpg

Layers

Primary Database

The new Google Earth

Borders and Labels

Places

Photos

Roads

3D Buildings

Ocean

Weather

Gallery

Global Awareness

More

Terrain

Sign in

Tour Guide 1944

Imagery Date: 10/28/2017 29°57'16.99" N 95°01'22.08" W elev 52 ft eye alt 2484 ft

Google Earth Pro

File Edit View Tools Add Help

Search

Search

ex: 1600 Pennsylvania Ave, 20500

Get Directions History

Places

My Places

Sightseeing Tour

Make sure 3D Buildings layer is checked

Temporary Places

20170903220556127

Source Image: 20170903220556127.jpg

Layers

Primary Database

The new Google Earth

Borders and Labels

Places

Photos

Roads

3D Buildings

Ocean

Weather

Gallery

Global Awareness

More

Terrain

Sign in

Google Earth Pro

File Edit View Tools Add Help

Search

Search

ex: 94043

Get Directions History

Places

My Places

Sightseeing Tour

Make sure 3D Buildings layer is checked

Temporary Places

20170903220602483

Source Image: 20170903220602483.jpg

Layers

Primary Database

The new Google Earth

Borders and Labels

Places

Photos

Roads

3D Buildings

Ocean

Weather

Gallery

Global Awareness

More

Terrain

Sign in

Tour Guide 1978

Imagery Date: 10/28/2017 29°56'38.60" N 95°02'22.36" W elev 55 ft eye alt 2862 ft

Google Earth Pro

File Edit View Tools Add Help

Search

Search

ex: Hotels near JFK

Get Directions History

Places

My Places

Sightseeing Tour

Make sure 3D Buildings layer is checked

Temporary Places

20170903220608837

Source Image: 20170903220608837.jpg

Layers

Primary Database

The new Google Earth

Borders and Labels

Places

Photos

Roads

3D Buildings

Ocean

Weather

Gallery

Global Awareness

More

Terrain

Sign in

Tour Guide 1978 Imagery Date: 10/28/2017 29°56'51.49" N 95°02'22.78" W elev 53 ft eye alt 2947 ft

Google Earth Pro

File Edit View Tools Add Help

Search

Search

ex: Tokyo, Japan

Get Directions History

Places

My Places

Sightseeing Tour

Make sure 3D Buildings layer is checked

Temporary Places

20170903220615194

Source Image: 20170903220615194.jpg

Layers

Primary Database

The new Google Earth

Borders and Labels

Places

Photos

Roads

3D Buildings

Ocean

Weather

Gallery

Global Awareness

More

Terrain

Sign in



Tour Guide 1978

Imagery Date: 10/28/2017 29°57'03.48" N 95°02'22.52" W elev 53 ft eye alt 2782 ft

Google Earth Pro

File Edit View Tools Add Help

Search

Search

ex: 1600 Pennsylvania Ave, 20500

Get Directions History

Places

My Places

Sightseeing Tour

Make sure 3D Buildings layer is checked

Temporary Places

20170903220621548

Source Image: 20170903220621548.jpg

Layers

Primary Database

The new Google Earth

Borders and Labels

Places

Photos

Roads

3D Buildings

Ocean

Weather

Gallery

Global Awareness

More

Terrain

Sign in

Tour Guide 1978

Imagery Date: 10/28/2017 29°57'13.89" N 95°02'22.38" W elev 53 ft eye alt 2717 ft

Google Earth Pro

File Edit View Tools Add Help

Search

Search

ex: 37 25' 19.1"N, 122 05' 06"W

Get Directions History

Places

My Places

Sightseeing Tour

Make sure 3D Buildings layer is checked

Temporary Places

20170903221035747

Source Image: 20170903221035747.jpg

Layers

Primary Database

The new Google Earth

Borders and Labels

Places

Photos

Roads

3D Buildings

Ocean

Weather

Gallery

Global Awareness

More

Terrain

Sign in

Tour Guide 1978

Imagery Date: 10/28/2017 29°56'47.38" N 95°02'24.12" W elev 54 ft eye alt 2841 ft

Google Earth Pro

File Edit View Tools Add Help

Search

Search

ex: 37 25' 19.1"N, 122 05' 06"W

Get Directions History

Places

My Places

Sightseeing Tour

Make sure 3D Buildings layer is checked

Temporary Places

20170903221042102

Source Image: 20170903221042102.jpg

Layers

Primary Database

The new Google Earth

Borders and Labels

Places

Photos

Roads

3D Buildings

Ocean

Weather

Gallery

Global Awareness

More

Terrain

Sign in

Tour Guide 1978

Imagery Date: 10/28/2017 29°56'59.22" N 95°02'22.18" W elev 54 ft eye alt 2759 ft

Google Earth Pro

File Edit View Tools Add Help

Search

Search

ex: Tokyo, Japan

Get Directions History

Places

My Places

Sightseeing Tour

Make sure 3D Buildings layer is checked

Temporary Places

20170903221048457

Source Image: 20170903221048457.jpg

Layers

Primary Database

The new Google Earth

Borders and Labels

Places

Photos

Roads

3D Buildings

Ocean

Weather

Gallery

Global Awareness

More

Terrain

Sign in

Tour Guide 1978

Imagery Date: 10/28/2017 29°57'10.44" N 95°02'22.35" W elev 53 ft eye alt 2752 ft

Google Earth Pro

File Edit View Tools Add Help

Search

Search

ex: Hotels near JFK

Get Directions History

Places

My Places

Sightseeing Tour

Make sure 3D Buildings layer is checked

Temporary Places

20170903221054813

Source Image: 20170903221054813.jpg

Layers

Primary Database

The new Google Earth

Borders and Labels

Places

Photos

Roads

3D Buildings

Ocean

Weather

Gallery

Global Awareness

More

Terrain

Sign in

Tour Guide 1978

Imagery Date: 10/28/2017 29°57'22.21" N 95°02'23.22" W elev 53 ft eye alt 2748 ft

Google Earth Pro

File Edit View Tools Add Help

Search

Search

ex: 37.407229, -122.107162

Get Directions History

Places

My Places

Sightseeing Tour

Make sure 3D Buildings layer is checked

Temporary Places

20170903221101167

Source Image: 20170903221101167.jpg

Layers

Primary Database

The new Google Earth

Borders and Labels

Places

Photos

Roads

3D Buildings

Ocean

Weather

Gallery

Global Awareness

More

Terrain

Sign in

Tour Guide 1978

Imagery Date: 10/28/2017 29°57'34.06" N 95°02'22.83" W elev 54 ft eye alt 2782 ft

Google Earth Pro

File Edit View Tools Add Help

Search

Search

ex: Computer repair near Boston

Get Directions History

Places

My Places

Sightseeing Tour

Make sure 3D Buildings layer is checked

Temporary Places

20170903222324699

Source Image: 20170903222324699.jpg

Layers

Primary Database

The new Google Earth

Borders and Labels

Places

Photos

Roads

3D Buildings

Ocean

Weather

Gallery

Global Awareness

More

Terrain

Sign in

Tour Guide 1978 Imagery Date: 10/28/2017 29°56'48.15" N 95°02'22.44" W elev 53 ft eye alt 2645 ft

Google Earth Pro

File Edit View Tools Add Help

Search

Search

ex: Hotels near JFK

Get Directions History

Places

My Places

Sightseeing Tour

Make sure 3D Buildings layer is checked

Temporary Places

20170903222331054

Source Image: 20170903222331054.jpg

Layers

Primary Database

The new Google Earth

Borders and Labels

Places

Photos

Roads

3D Buildings

Ocean

Weather

Gallery

Global Awareness

More

Terrain

Sign in



Tour Guide 1978 Imagery Date: 10/28/2017 29°56'59.80" N 95°02'24.63" W elev 54 ft eye alt 2649 ft

Google Earth Pro

File Edit View Tools Add Help

Search

Search

ex: 15213

Get Directions History

Places

My Places

Sightseeing Tour

Make sure 3D Buildings layer is checked

Temporary Places

20170903222337409

Source Image: 20170903222337409.jpg

Layers

Primary Database

The new Google Earth

Borders and Labels

Places

Photos

Roads

3D Buildings

Ocean

Weather

Gallery

Global Awareness

More

Terrain

Sign in

Tour Guide 1978

29°57'23.63" N 95°02'20.82" W elev 53 ft eye alt 2599 ft

Google Earth Pro

File Edit View Tools Add Help

Search

Search

ex: Hotels near JFK

Get Directions History

Places

My Places

Sightseeing Tour

Make sure 3D Buildings layer is checked

Temporary Places

20170903222343764

Source Image: 20170903222343764.jpg

Layers

Primary Database

The new Google Earth

Borders and Labels

Places

Photos

Roads

3D Buildings

Ocean

Weather

Gallery

Global Awareness

More

Terrain

Sign in

Tour Guide 1978

Imagery Date: 10/28/2017 29°57'22.00" N 95°02'24.52" W elev 54 ft eye alt 2642 ft

Google Earth Pro

File Edit View Tools Add Help

Search

Search

ex: Museums in New York, NY

Get Directions History

Places

My Places

Sightseeing Tour

Make sure 3D Buildings layer is checked

Temporary Places

20170903222350119

Source Image: 20170903222350119.jpg

Layers

Primary Database

The new Google Earth

Borders and Labels

Places

Photos

Roads

3D Buildings

Ocean

Weather

Gallery

Global Awareness

More

Terrain

Sign in

Tour Guide 1978

Imagery Date: 10/28/2017 29°57'32.90" N 95°02'22.65" W elev 54 ft eye alt 2639 ft

Google Earth Pro

File Edit View Tools Add Help

Search

Search

ex: pizza near NYC

Get Directions History

Places

My Places

Sightseeing Tour

Make sure 3D Buildings layer is checked

Temporary Places

20170903222356474

Source Image: 20170903222356474.jpg

Layers

Primary Database

The new Google Earth

Borders and Labels

Places

Photos

Roads

3D Buildings

Ocean

Weather

Gallery

Global Awareness

More

Terrain

Sign in

Tour Guide 1978

Imagery Date: 10/28/2017 29°57'42.47" N 95°02'21.67" W elev 55 ft eye alt 2612 ft

Google Earth Pro

File Edit View Tools Add Help

Search

Search

ex: 37 25.818' N, 122 05.36' W

Get Directions History

Places

My Places

Sightseeing Tour

Make sure 3D Buildings layer is checked

Temporary Places

20170903222935105

Source Image: 20170903222935105.jpg

Layers

Primary Database

The new Google Earth

Borders and Labels

Places

Photos

Roads

3D Buildings

Ocean

Weather

Gallery

Global Awareness

More

Terrain

Sign in

Tour Guide 1978 Imagery Date: 10/28/2017 29°56'45.06" N 95°02'23.97" W elev 54 ft eye alt 2663 ft

Google Earth Pro

File Edit View Tools Add Help

Search

Search

ex: Hotels near JFK

Get Directions History

Places

My Places

Sightseeing Tour

Make sure 3D Buildings layer is checked

Temporary Places

20170903222941459

Source Image: 20170903222941459.jpg

Layers

Primary Database

The new Google Earth

Borders and Labels

Places

Photos

Roads

3D Buildings

Ocean

Weather

Gallery

Global Awareness

More

Terrain

Sign in

Tour Guide 1978

29°57'07.48" N 95°02'24.99" W elev 54 ft eye alt 2632 ft

Google Earth Pro

File Edit View Tools Add Help

Search

Search

ex: Tokyo, Japan

Get Directions History

Places

My Places

Sightseeing Tour

Make sure 3D Buildings layer is checked

Temporary Places

20170903222947814

Source Image: 20170903222947814.jpg

Layers

Primary Database

The new Google Earth

Borders and Labels

Places

Photos

Roads

3D Buildings

Ocean

Weather

Gallery

Global Awareness

More

Terrain

Sign in

Tour Guide 1978

Imagery Date: 10/28/2017 29°57'09.45" N 95°02'24.76" W elev 54 ft eye alt 2732 ft

Google Earth Pro

File Edit View Tools Add Help

Search

Search

ex: Museums in New York, NY

Get Directions History

Places

My Places

Sightseeing Tour

Make sure 3D Buildings layer is checked

Temporary Places

20170903222954169

Source Image: 20170903222954169.jpg

Layers

Primary Database

The new Google Earth

Borders and Labels

Places

Photos

Roads

3D Buildings

Ocean

Weather

Gallery

Global Awareness

More

Terrain

Sign in

Tour Guide 1978

Imagery Date: 10/28/2017 29°57'20.48" N 95°02'21.82" W elev 53 ft eye alt 2727 ft

Google Earth Pro

File Edit View Tools Add Help

Search

Search

ex: Restaurants

Get Directions History

Places

My Places

Sightseeing Tour

Make sure 3D Buildings layer is checked

Temporary Places

20170903223000524

Source Image: 20170903223000524.jpg

Layers

Primary Database

The new Google Earth

Borders and Labels

Places

Photos

Roads

3D Buildings

Ocean

Weather

Gallery

Global Awareness

More

Terrain

Sign in

Tour Guide 1978

Imagery Date: 10/28/2017 29°57'33.30" N 95°02'22.85" W elev 54 ft eye alt 2660 ft

Google Earth Pro

File Edit View Tools Add Help

Search

Search

ex: NYC

Get Directions History

Places

My Places

Sightseeing Tour

Make sure 3D Buildings layer is checked

Temporary Places

20170903223005972

Source Image: 20170903223005972.jpg

Layers

Primary Database

The new Google Earth

Borders and Labels

Places

Photos

Roads

3D Buildings

Ocean

Weather

Gallery

Global Awareness

More

Terrain

Sign in

Tour Guide 1978 Imagery Date: 10/28/2017 29°57'43.57" N 95°02'23.17" W elev 56 ft eye alt 2763 ft