From: FEMA-NRCC-ohul <FEMA-NRCC-ohul@fema.dhs.gov>
Sent: Thursday, August 31, 2017 1:03 PM
To: Eoc, Epahq; Mason, Steve
Subject: FW: 8/31 12:00PM Trifold
Attachments: Trifold - 08.31.2017_1200 - TD Harvey_FINAL.PDF

Latest Trifold.

Jen Mosser, NRCC ESF-10 Oil and Hazmat Unit Lead
FEMA-NRCC-ohul@fema.dhs.gov
202-212-2466 ESF 10 Desk Unit Leader

From: FEMA-NRCC-sasc
Sent: Thursday, August 31, 2017 1:34 PM
To: FEMA-NRCC-Activation-Team ALL HANDS ; FEMA-NWC
Subject: 8/31 12:00PM Trifold

Please see attached, thank you.

Stacey

Stacey Street
Situational Awareness Section Chief
FEMA-NRCC-SASC@fema.dhs.gov
202-212-2470

7036839

FEMA NATIONAL RESPONSE COORDINATION CENTER TRIFOLD – Tropical Depression Harvey

As of August 31, 2017 (12:00 p.m. EDT)

SITUATION

CURRENT SITUATION:

The remnants of Harvey will track northeast across the Tennessee and Ohio Valley over the next couple of days. Heavy rainfall will expand northward with locally 10 inches expected across western Tennessee and Kentucky. This will likely lead to locally significant flooding. Rain will diminish over Louisiana, but major to record flooding will continue across southeast Texas and southwest Louisiana through next week. Hurricane Irma's movements are being monitored. *(NOAA Update, August 31, 2017, 11:00 a.m. EDT)*

ACTIONS TO DATE:

Declarations: DR 4332 has been amended to include 11 additional counties for Individual Assistance and Public Assistance categories A & B for a total of 30 counties, and three counties for Public Assistance category B for a total of four counties. *(FEMA SAS spot report, August 30, 2017, 1:45 p.m.)*

Evacuations: The evacuations surrounding the Arkema chemical plant explosion in Crosby, TX were completed two days ago. Chemical and environmental impacts being assessed. *(Region VI RRCC, August 31, 2017, 6:00 a.m. EDT)*

Hospital Evacuations: TX - six hospitals are being evacuated in Beaumont. *(RVI RRCC, August 31, 2017, 10:22 a.m. EDT)*

Water: TX – There is no water supply for the city of Beaumont, which is under a voluntary evacuation. Potable water being flown into the city. *(RVI RRCC, August 31, 2017, 12:15 p.m. EDT)*

Shelters: TX has 243 shelters open with a population of 33,854. LA has 6 shelters open with a population of 1,121. *(Region VI, August 31, 2017, 10:11 a.m. EDT)*

Individual and Households Program: Temporary Shelter Assistance eligible in TX is 81,357 and 7,992 have checked in. *(ESF 6, August 31, 2017 11:00 a.m. EDT)*

National Flood Insurance Program: Total claims to date for TX: 21,367 and for LA: 9. *(FIMA Executive Summary Report, August 30, 2017, 5:06 p.m. EDT)*

NEXT TRIGGERS:

Fuel: Currently there is no shortage of fuel and the current supply is sufficient to sustain normal operations contingent on USCG getting Port Arthur back up by September 3. If the messaging around the fuel situation becomes heightened and people start to excessively purchase fuel, this will impact available supplies. *(DOE, August 31, 2017, 11:00 a.m. EDT)*

NEXT ACTIONS:

Housing & Sheltering: ESF-6, in coordination with Red Cross, state, and field, is exploring multiple options for providing shelter for up to 80,000 people for several months. Options will take into consideration consolidating smaller shelters, adequate staff support, and sufficient law enforcement personnel. *(Interagency VTC, August 30, 2017, 12:30 p.m. EDT)*

Deployed Personnel in Texas: *(NRCC, August 31, 2017, 11:00 a.m. EDT)*

Department/Agency	Personnel Deployed	Department/Agency	Personnel Deployed
FEMA – Deployed	1,694 (+103)	National Weather Service	82 (0)
FEMA – Other Support	1,939 (+8)	Department of Defense - Guard Bureau	5,743 (0)
Urban Search & Rescue	1,133 (0)	Department of Defense – Title X	6,378 (0)
Health and Human Services	1,195 (0)	General Services Administration	35 (0)
Department of Transportation	15 (0)	U.S. Army Corps of Engineers	124 (0)
United States Coast Guard	700 (0)	Department of Interior	118 (0)
DHS – NPPD	24 (0)	U.S. Forest Service	154 (0)
Department of Energy	4 (0)	Small Business Administration	28 (0)
US Department of Agriculture	11 (0)	Transportation Security Administration	157 (0)
Law Enforcement (ESF 13)	1,138 (0)	Housing and Urban Development	1 (0)
Customs and Border Protection	545 (0)	Department of State	6 (0)
	TOTAL		21,224 (+111)

IMPACTS

Major to Record Flooding: *(NOAA Update, August 31, 2017, 10:00 a.m. EDT)*

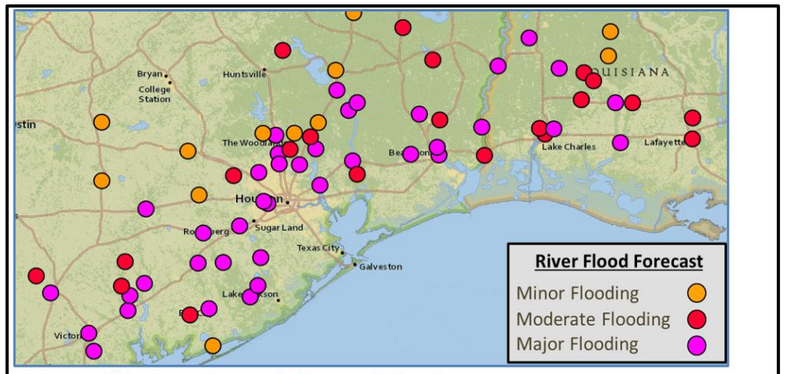

More than **40 gauges show major to record flooding** across southeast TX and southwest LA. Catastrophic flooding will likely continue into next week.

Texas Power Outage Summary: *(DOE, August 31, 2017, 7:45 a.m. EDT)*

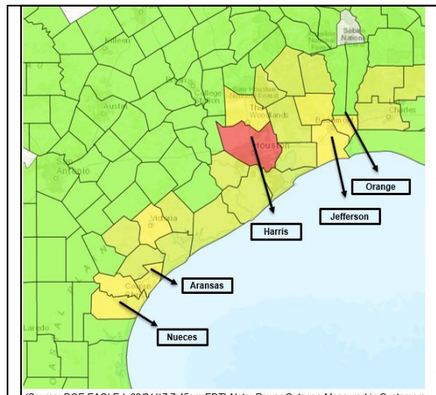

(Source: DOE EAGLE-I, 08/31/17 7:45am EDT) Note: Power Outages Measured in Customers

Power Outages - Texas Counties	Current	Change
# of TX Counties	254	--
# of TX Counties Covered by EAGLE-I	248	--
# of TX Counties with over 100 Outages	25	(-1)
Total TX Customer Outages	194,301	(-2,797)

Top 5 Counties - Power Outages				
County	Population	Outages		Electricity Dependent Beneficiaries*
Harris	4,538,028	44,353	(-47)	
Nueces	359,715	26,717	(-165)	
Orange	84,260	26,516	(146)	
Aransas	23,847	18,993	(0)	
Jefferson	254,308	15,693	(-184)	

Population source: tsl.texas.gov *Medicare Registered Beneficiaries Only

Louisiana Power Outage Summary: *(DOE, August 31, 2017, 7:45 a.m. EDT)*

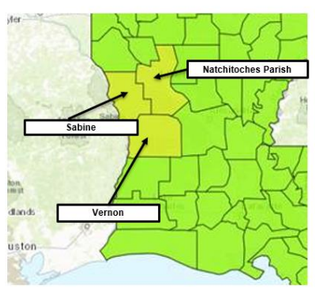

Power Outages – Louisiana Parishes	Current	Change
# of Counties Reporting	64	--
# of Counties with Reported Outages	3	(-1)
Total # Reported Outages	11,969	(-64)

Top Parishes				
County	Population	Households	Outages	Electricity Dependent Beneficiaries
Vernon	n/a	n/a	1,016	
Natchitoches	39,162	18,843	1,702	350
Sabine	n/a	n/a	2,986	

(Source: Eagle-I, August 31, 2017 7:45 a.m. EDT; Top Parishes includes Eagle-I data)

COMMODITIES AT INCIDENT SUPPORT BASES

Commodities: *(ESF-7 Update, August 31, 2017, 12:00 p.m. EDT)*

Commodities Staged in TX				
Product	Number Ordered	En route - ISB/FSA	Arrived - ISB/FSA	Released to State
Generators	139 (+2)	8 (-4)	126	0
Meals	26,477,120 (-500,000)	546,432 (-26,880)	5,477,936 (-563,227)	1,875,889 (-38,116)
Sheeting	8,000	1,248 (+624)	6,816 (+624)	0
Tarps	24,188	1,560	22,426	0
Water (Liters)	42,464,606 (-750,000)	2,747,760 (+393,336)	6,480,434 (-332,634)	1,916,408 (-49,872)
Blankets	128,002	0	4,761	9,963 (+5,202)
Cots	84,861	27,851 (+360)	6,555 (+3,264)	6,405 (+4,968)
Fuel	600,000 (+494,000)	48,900 (+48,900)	53,580 (+53,580)	0
Infants/Toddler Kits	170 (-10)	68 (+48)	20	30 (+30)
Durable Medical Equipment (reusable)	13 (+10)	2 (+2)	3	4 (+4)
Consumable Medical Supplies (one-time use)	9 (+7)	1 (+1)	2	3 (+3)
Commodities Staged in LA				
Product				
Generators	29	0	29	0
Meals	1,419,000	0	1,475,076	416,124
Tarps	22,000	0	19,088	0
Water (Liters)	2,000,000	306,000 (-193,416)	1,723,706 (+242,172)	414,069
Blankets	4,500	0	5,202	0
Cots	2,100	0	2,160	0
Infants/Toddler Kits	10	0	10	0
Durable Medical Equipment (reusable)	1	1 (+1)	1	0
Consumable Medical Supplies (one-time use)	1	1 (+1)	1	0
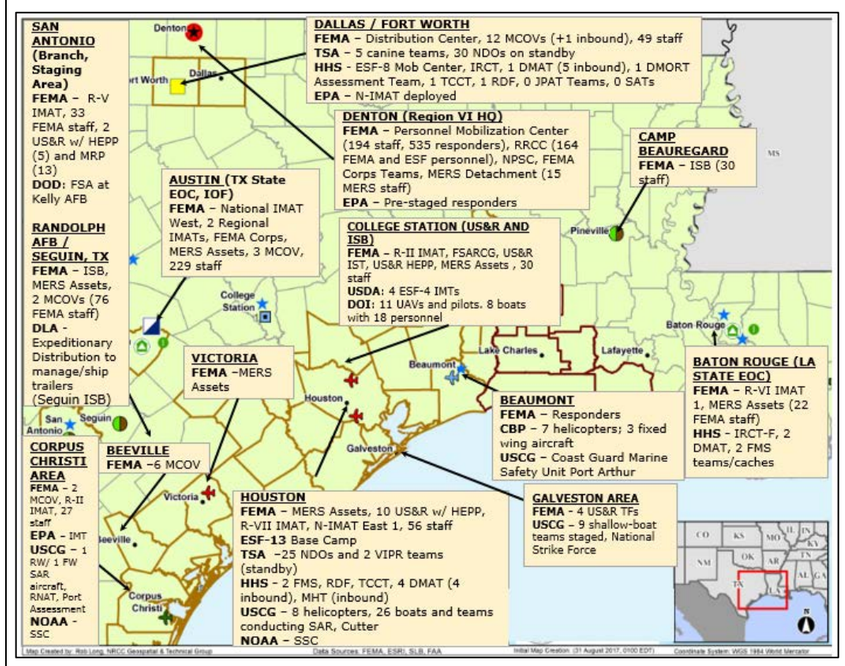
Federal Force Laydown Map: *(FEMA FOD Update, August 31, 2017, 3:00 a.m. EDT)*