Google Earth Pro

File Edit View Tools Add Help

Search

Search

ex: Hotels near JFK

Get Directions History

Places

My Places

Sightseeing Tour

Make sure 3D Buildings layer is checked

Temporary Places

Aug 30 2017 Flight 2

Layers

Primary Database

The new Google Earth

Borders and Labels

Places

Photos

Roads

3D Buildings

Ocean

Weather

Gallery

Global Awareness

More

Terrain

7023068

Sign in

Tour Guide 1944 Imagery Date: 2/24/2017 29°56'57.69" N 95°01'29.51" W elev 50 ft eye alt 3253 ft

Google Earth Pro

File Edit View Tools Add Help

Search

Search

ex: Tokyo, Japan

Get Directions History

Places

My Places

Sightseeing Tour

Make sure 3D Buildings layer is checked

Temporary Places

Aug 31 2017 Flight 3

Visible

Layers

Primary Database

The new Google Earth

Borders and Labels

Places

Photos

Roads

3D Buildings

Ocean

Weather

Gallery

Global Awareness

More

Terrain

Sign in

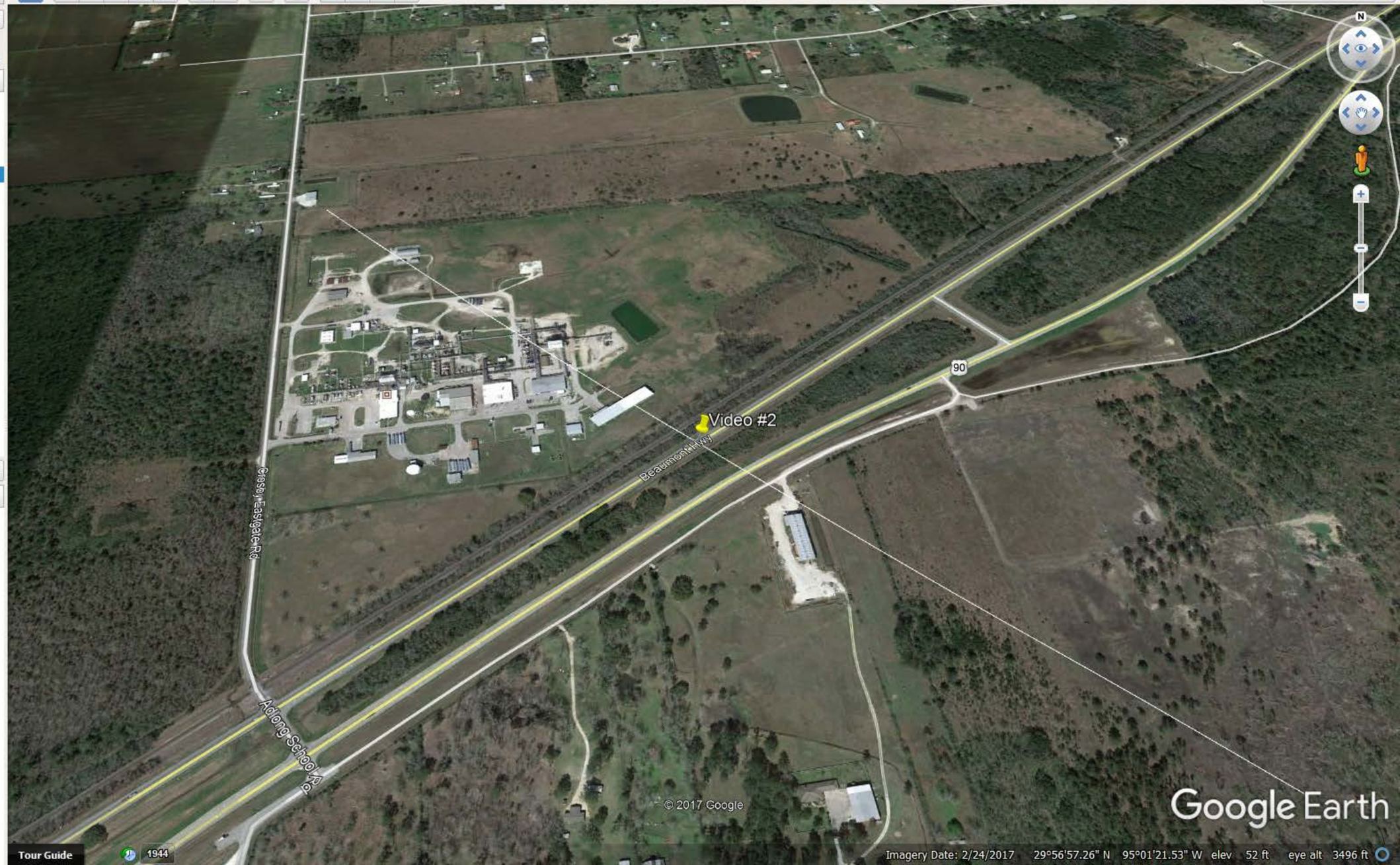

Tour Guide 1944

Imagery Date: 2/24/2017 29°56'57.26" N 95°01'21.53" W elev 52 ft eye alt 3496 ft

Google Earth Pro

File Edit View Tools Add Help

Search

Search

ex: 94043

Get Directions History

Places

My Places

Sightseeing Tour

Make sure 3D Buildings layer is checked

Temporary Places

Aug 31 2017 Flight 4

#5 18:54:18

#6 19:28:35

Layers

Primary Database

The new Google Earth

Borders and Labels

Places

Photos

Roads

3D Buildings

Ocean

Weather

Gallery

Global Awareness

More

Terrain

Sign in

Tour Guide 1944

Imagery Date: 2/24/2017 29°56'55.40" N 95°01'22.66" W elev 52 ft eye alt 3219 ft

Google Earth Pro

File Edit View Tools Add Help

Search

Search

ex: 15213

Get Directions History

Places

My Places

Sightseeing Tour

Make sure 3D Buildings layer is checked

Temporary Places

Aug 31 2017 Flight 5

#9 22:50:24

#8 22:28:6

#7 22:6:53

Layers

Primary Database

The new Google Earth

Borders and Labels

Places

Photos

Roads

3D Buildings

Ocean

Weather

Gallery

Global Awareness

More

Terrain

Sign in

Tour Guide 1944 Imagery Date: 2/24/2017 29°56'57.64" N 95°01'26.88" W elev 51 ft eye alt 4087 ft

Google Earth Pro

File Edit View Tools Add Help

Search

Search

ex: 37 25.818' N, 122 05.36' W

Get Directions History

Places

My Places

Sightseeing Tour

Make sure 3D Buildings layer is checked

Temporary Places

Sep 01 2017 Flight 6

#10 11:24:47

#11 11:52:13

#12 11:56:36

#13 12:0:35

#14 12:10:55

#15 12:15:54

#16 13:2:31

#17 13:35:21

#18 13:39:35

Layers

Primary Database

The new Google Earth

Borders and Labels

Places

Photos

Roads

3D Buildings

Ocean

Weather

Gallery

Global Awareness

More

Terrain

Sign in

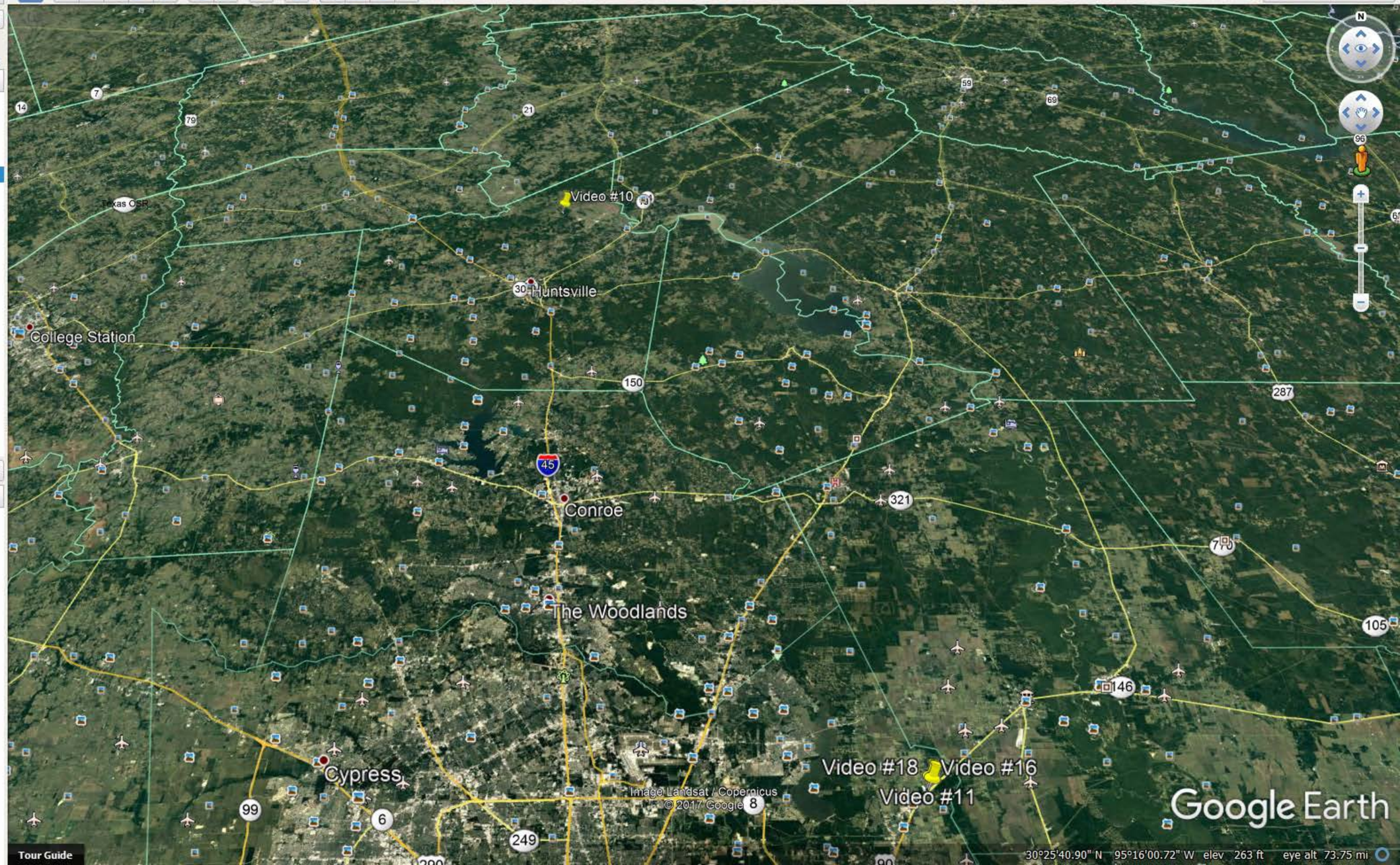

Google Earth Pro

File Edit View Tools Add Help

Search

Search

ex: Pizza near Clayville, NY

Get Directions History

Places

My Places

Sightseeing Tour

Make sure 3D Buildings layer is checked

Temporary Places

Sep 01 2017 Flight 7

#20 16:18:16

#21 16:26:22

#37 17:33:4

#38 17:36:48

#39 17:40:49

#40 17:44:49

#41 18:33:19

#42 19:24:48

#43 19:29:1

#44 19:42:17

#46 20:32:3

Layers

Primary Database

The new Google Earth

Borders and Labels

Places

Photos

Roads

3D Buildings

Ocean

Weather

Gallery

Global Awareness

More

Terrain

Sign in

Tour Guide 1944

29°57'18.25" N 95°01'37.98" W elev 52 ft eye alt 4250 ft

Google Earth Pro

File Edit View Tools Add Help

Search

Search

ex: Restaurants

Get Directions History

Places

My Places

Sightseeing Tour

Make sure 3D Buildings layer is checked

Temporary Places

Sep 01 2017 Flight 8

#47 22:24:41

#48 23:28:28

#49 22:40:20

#50 23:17:51

Layers

Primary Database

The new Google Earth

Borders and Labels

Places

Photos

Roads

3D Buildings

Ocean

Weather

Gallery

Global Awareness

More

Terrain

Sign in

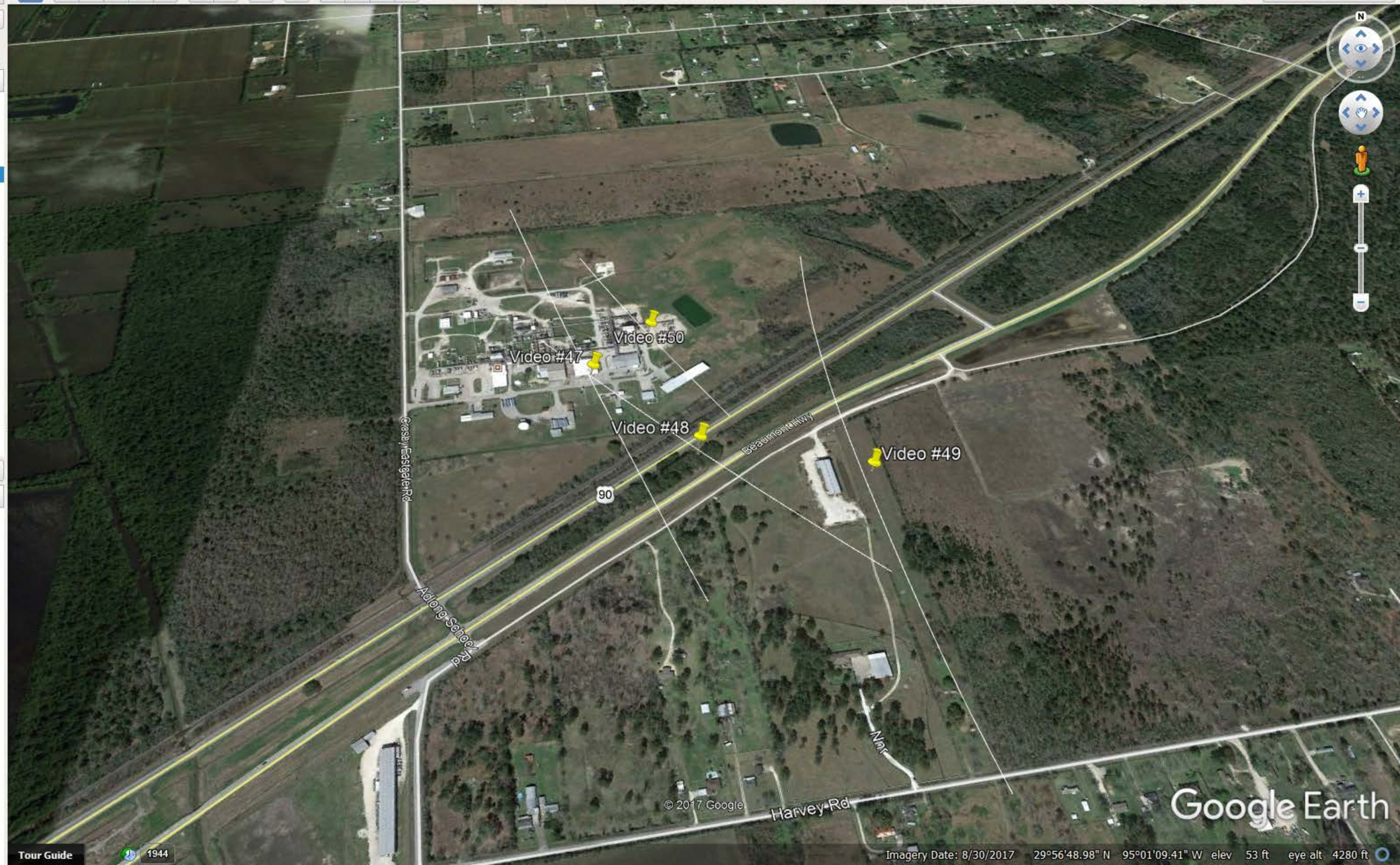

Tour Guide 1944

Imagery Date: 8/30/2017 29°56'48.98" N 95°01'09.41" W elev 53 ft eye alt 4280 ft

Google Earth Pro

File Edit View Tools Add Help

Search

Search

ex: Restaurants

Get Directions History

Places

My Places

Sightseeing Tour

Make sure 3D Buildings layer is checked

Temporary Places

Sep 02 2017 Flight 10

#71 18:38:58

#72 19:8:39

#73 19:59:52

#74 18:17:42

#75 21:9:32

Layers

Primary Database

The new Google Earth

Borders and Labels

Places

Photos

Roads

3D Buildings

Ocean

Weather

Gallery

Global Awareness

More

Terrain

Sign in

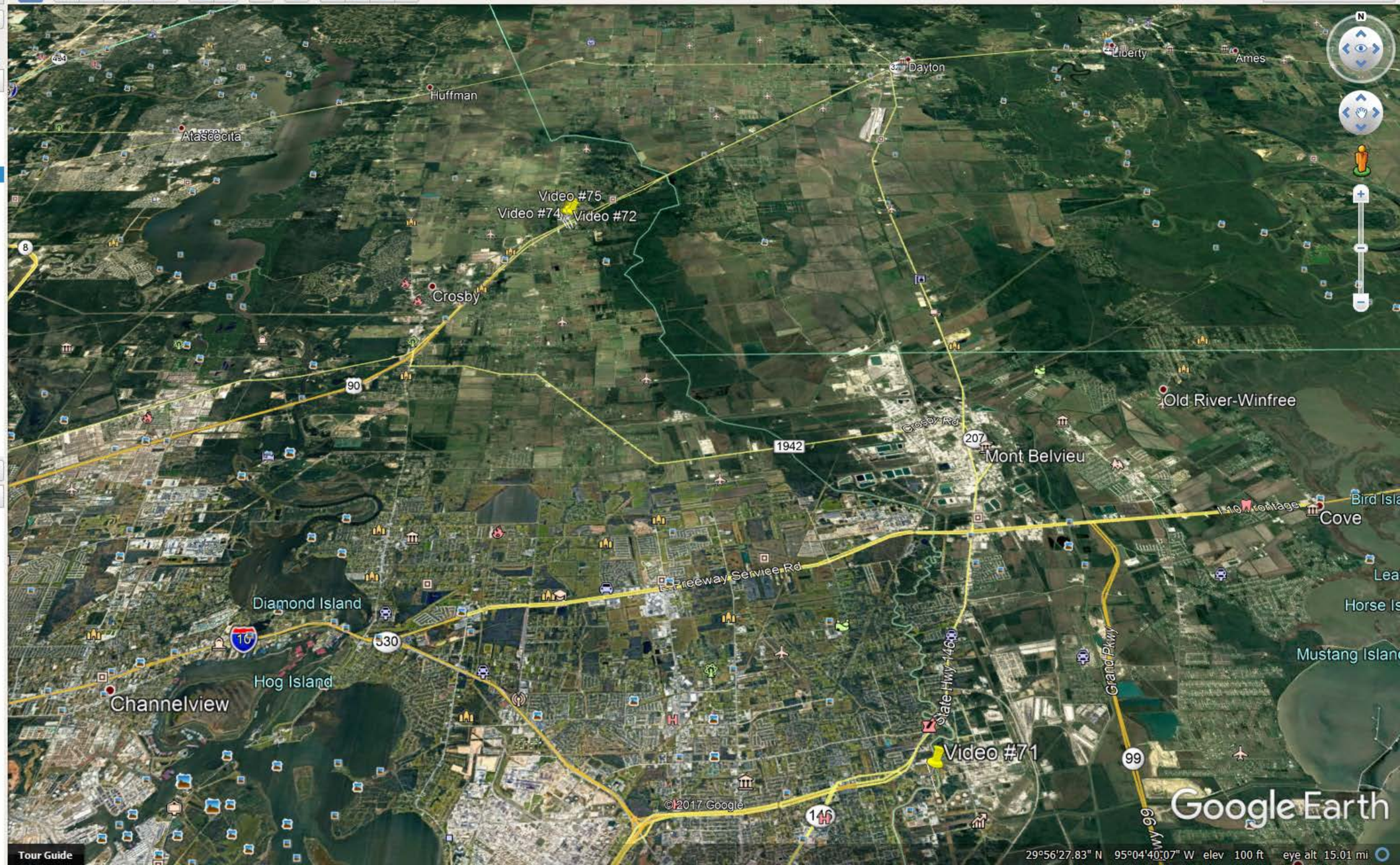

Google Earth Pro

File Edit View Tools Add Help

Search

Search

ex: pizza near NYC

Get Directions History

Places

My Places

Sightseeing Tour

Make sure 3D Buildings layer is checked

Temporary Places

Sep 02 2017 Flight 11

#76 2:0:28

#77 2:3:42

#78 2:17:25

#79 2:29:8

#80 2:55:22

Layers

Primary Database

The new Google Earth

Borders and Labels

Places

Photos

Roads

3D Buildings

Ocean

Weather

Gallery

Global Awareness

More

Terrain

Sign in

Tour Guide 1944

Imagery Date: 8/30/2017 29°56'45.51" N 95°01'25.45" W elev 50 ft eye alt 4178 ft

Google Earth Pro

File Edit View Tools Add Help

Search

Search

ex: 1600 Pennsylvania Ave, 20500

Get Directions History

Places

My Places

Sightseeing Tour

Make sure 3D Buildings layer is checked

Temporary Places

Sep 02 2017 Flight 9

#52 13:26:0

#68 13:26:0

#69 15:43:45

#70 16:32:8

Layers

Primary Database

The new Google Earth

Borders and Labels

Places

Photos

Roads

3D Buildings

Ocean

Weather

Gallery

Global Awareness

More

Terrain

Sign in

Tour Guide 1944 Imagery Date: 8/30/2017 29°56'50.82" N 95°01'15.43" W elev 51 ft eye alt 3455 ft

Google Earth Pro

File Edit View Tools Add Help

Search

Search

ex: Pizza near Clayville, NY

Get Directions History

Places

My Places

Sightseeing Tour

Make sure 3D Buildings layer is checked

Temporary Places

Sep 03 2017 Flight 12

#81 15:23:24

#103 15:28:52

Layers

Primary Database

The new Google Earth

Borders and Labels

Places

Photos

Roads

3D Buildings

Ocean

Weather

Gallery

Global Awareness

More

Terrain

Sign in

Tour Guide 1944

Imagery Date: 8/30/2017 29°56'49.13" N 95°01'19.26" W elev 50 ft eye alt 3607 ft

Google Earth Pro

File Edit View Tools Add Help

Search

Search

ex: 37.407229, -122.107162

Get Directions History

Places

My Places

Sightseeing Tour

Make sure 3D Buildings layer is checked

Temporary Places

Sep 03 2017 Flight 13

#105 20:57:33

#106 21:22:34

#107 21:33:13

#108 20:54:6

#109 21:8:1

#110 21:48:45

Layers

Primary Database

The new Google Earth

Borders and Labels

Places

Photos

Roads

3D Buildings

Ocean

Weather

Gallery

Global Awareness

More

Terrain

Sign in

Tour Guide 1944

Imagery Date: 8/30/2017 29°56'51.19" N 95°01'20.07" W elev 50 ft eye alt 4328 ft