Google Earth Pro

File Edit View Tools Add Help

Search

Search

ex: Pizza near Clayville, NY

Get Directions History

Places

My Places

Sightseeing Tour

Make sure 3D Buildings layer is checked

Temporary Places

Aug 30 2017 Flight 2

Layers

Primary Database

The new Google Earth

Borders and Labels

Places

Photos

Roads

3D Buildings

Ocean

Weather

Gallery

Global Awareness

More

Terrain

7023051

Sign in

Tour Guide 1944

Imagery Date: 8/30/2017 29°56'53.57" N 95°01'22.09" W elev 51 ft eye alt 6770 ft

Google Earth Pro

File Edit View Tools Add Help

Search

Search

ex: 37.407229, -122.107162

Get Directions History

Places

My Places

Sightseeing Tour

Make sure 3D Buildings layer is checked

Temporary Places

Aug 31 2017 Flight 3

Layers

Primary Database

The new Google Earth

Borders and Labels

Places

Photos

Roads

3D Buildings

Ocean

Weather

Gallery

Global Awareness

More

Terrain

Sign in

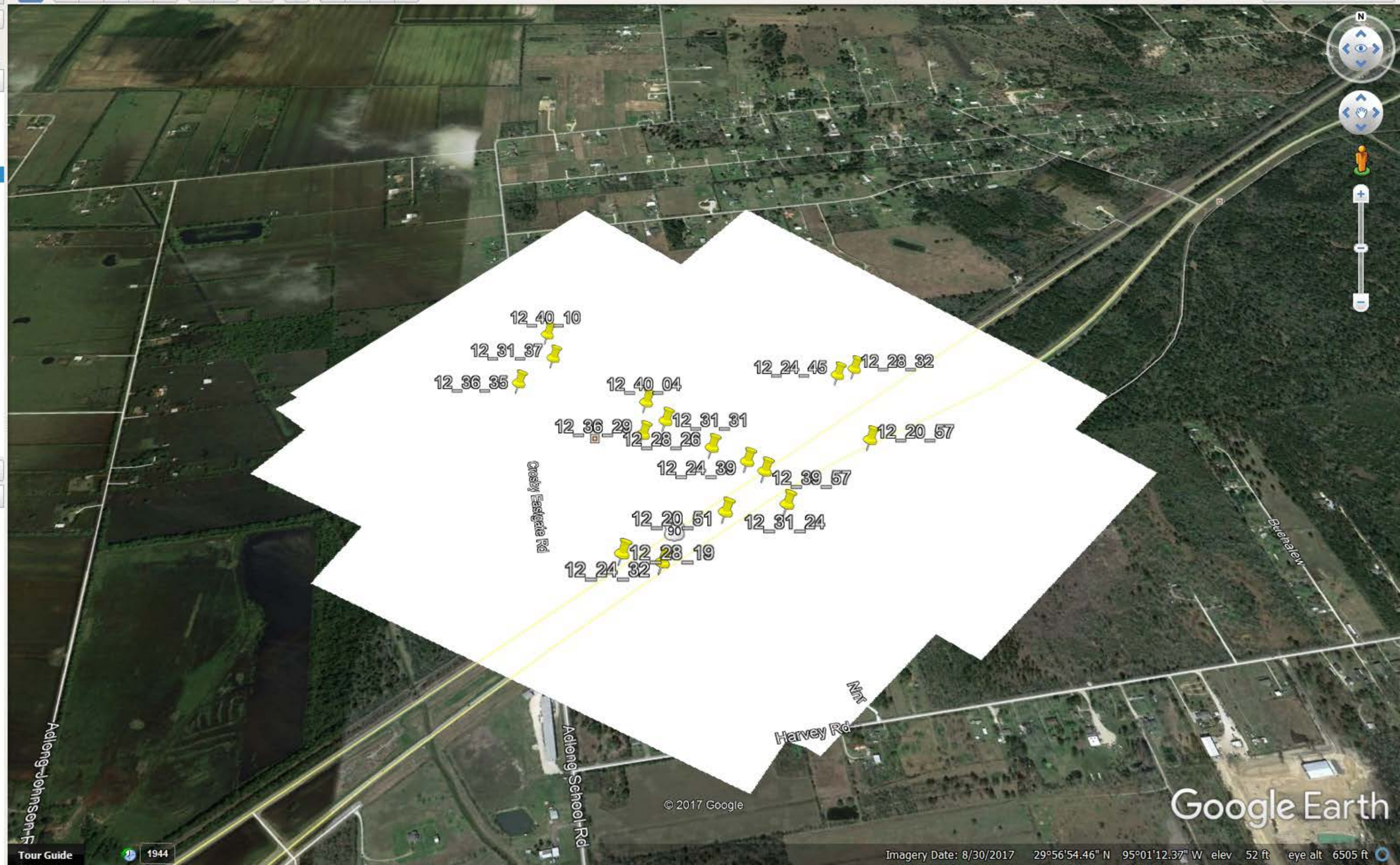

Tour Guide 1944

Imagery Date: 8/30/2017 29°56'54.46" N 95°01'12.37" W elev 52 ft eye alt 6505 ft

Google Earth Pro

File Edit View Tools Add Help

Search

Search

ex: NYC

Get Directions History

Places

My Places

Sightseeing Tour

Make sure 3D Buildings layer is checked

Temporary Places

Aug 31 2017 Flight 4

17_53_16
17_53_22
17_53_28
17_53_34
18_54_12
18_54_18
18_54_25
18_54_31
19_21_06
19_21_13
19_21_19
19_28_34

Layers

Primary Database

The new Google Earth

Borders and Labels

Places

Photos

Roads

3D Buildings

Ocean

Weather

Gallery

Global Awareness

More

Terrain

Sign in

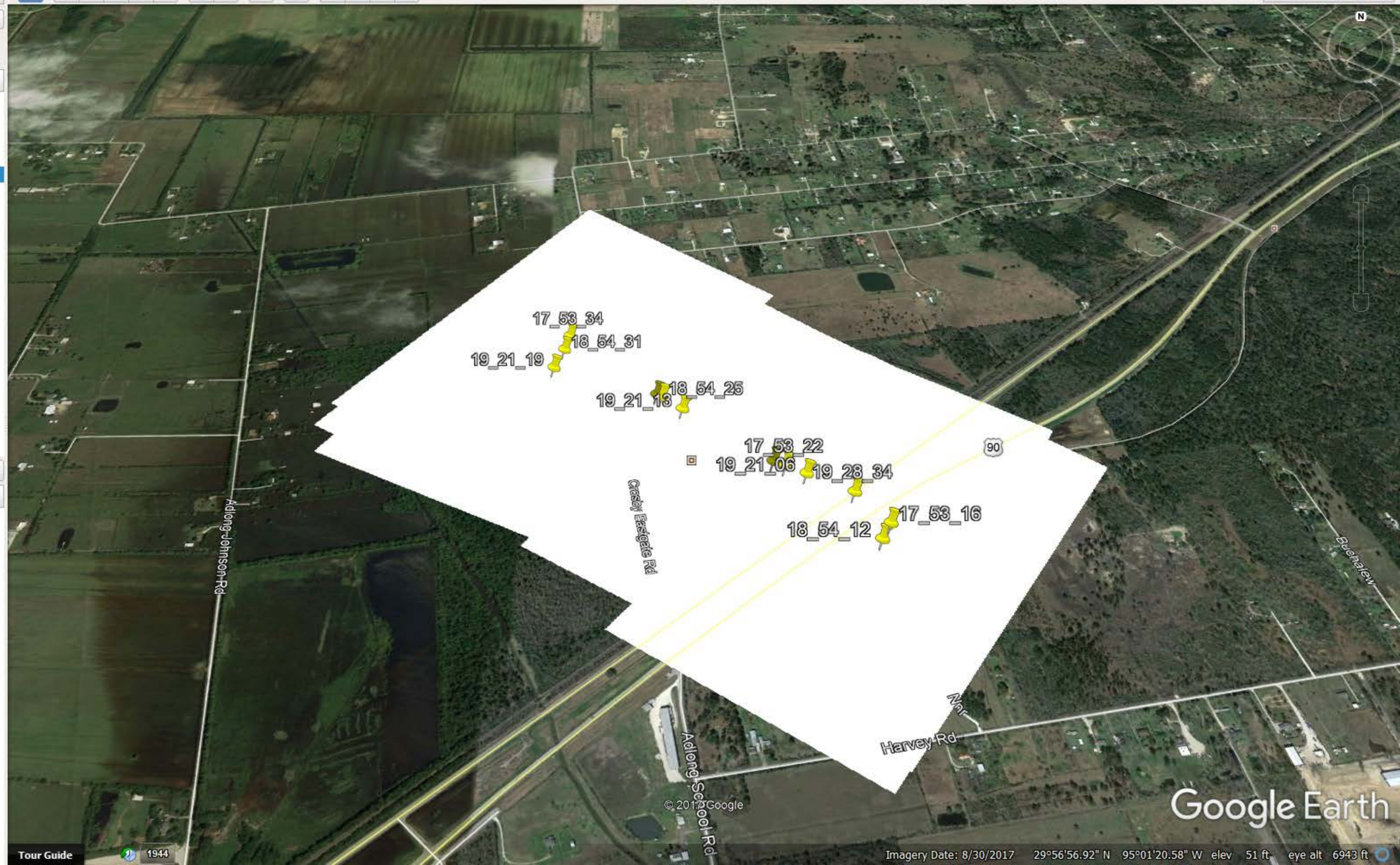

Tour Guide 1944

Imagery Date: 8/30/2017 29°56'56.92" N 95°01'20.58" W elev 51 ft eye alt 6943 ft

Google Earth Pro

File Edit View Tools Add Help

Search

Search

ex: 37 25.818' N, 122 05.36' W

Get Directions History

Places

My Places

Sightseeing Tour

Make sure 3D Buildings layer is checked

Temporary Places

Aug 31 2017 Flight 5

Layers

Primary Database

The new Google Earth

Borders and Labels

Places

Photos

Roads

3D Buildings

Ocean

Weather

Gallery

Global Awareness

More

Terrain

Sign in

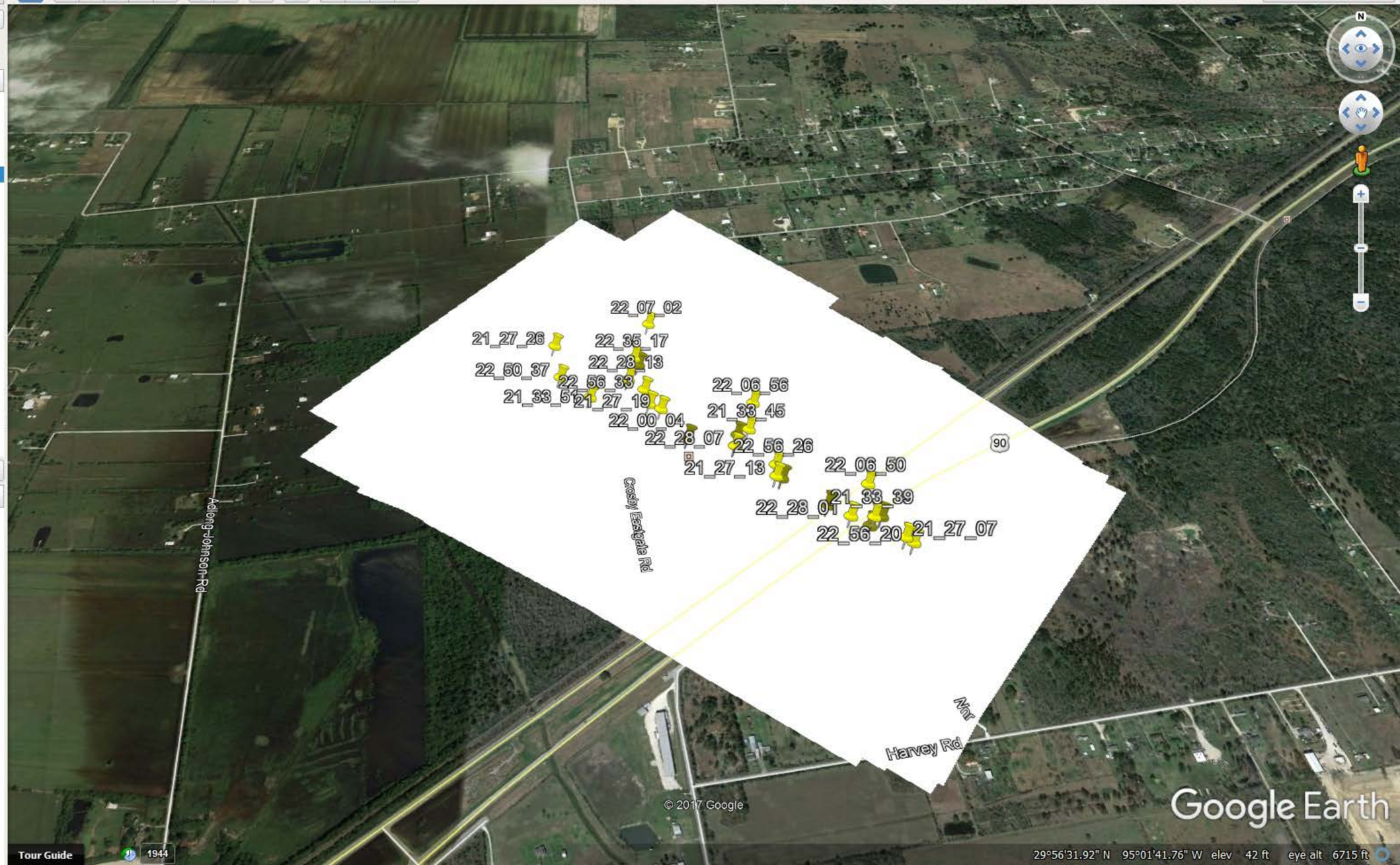

Tour Guide 1944

29°56'31.92" N 95°01'41.76" W elev 42 ft eye alt 6715 ft