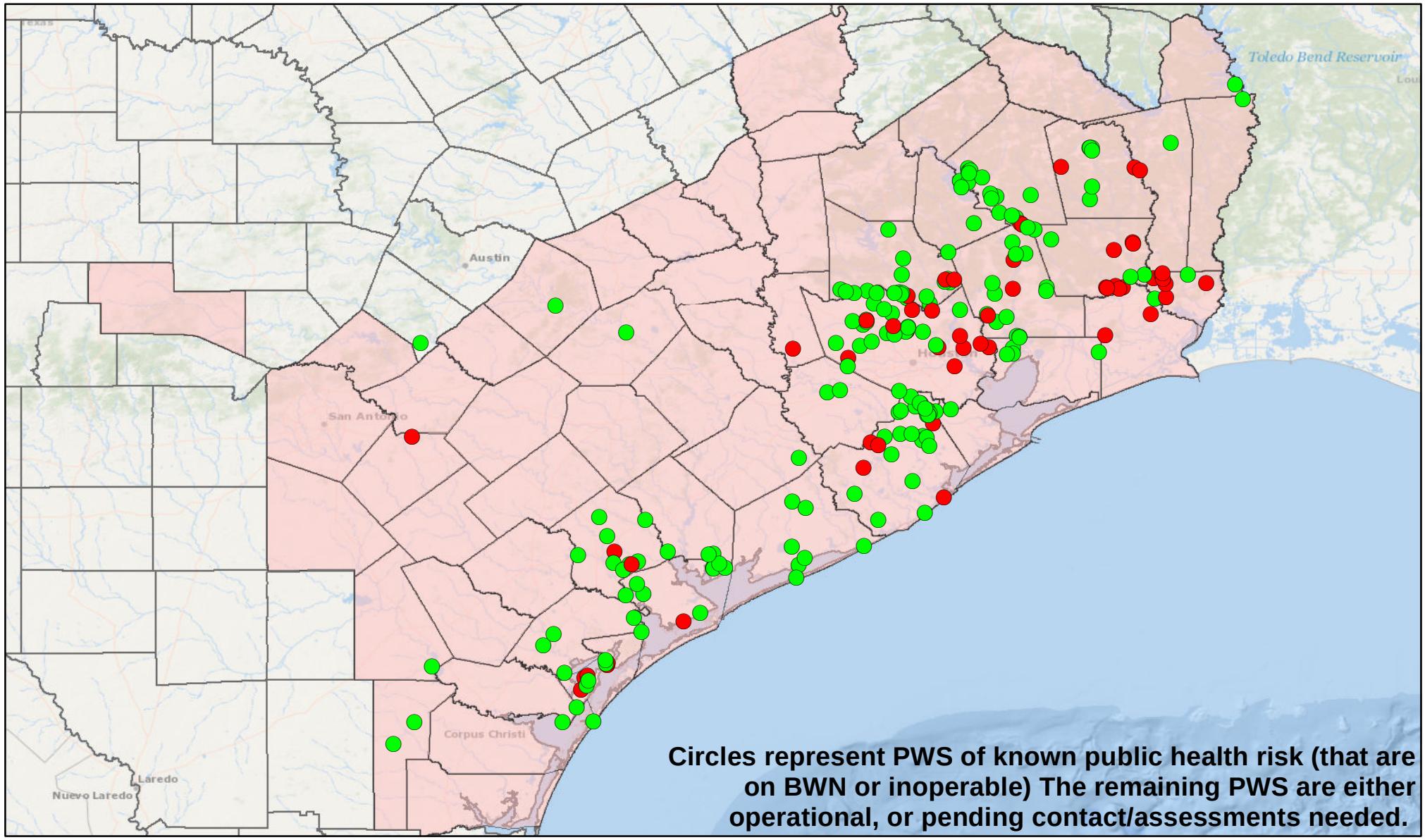

Legend

- Water Outage
- Boiled Water Notice
- State Declared Counties

US EPA Region 6
Hurricane Harvey Response

Drinking Water Status Map in Hurricane Harvey Affected Areas
09/04/2017

7008320

N
W E
S

0 25 50
Miles

For Official Use Only
Printed via Web

EPA GIS
Printed: 1:35:05 AM 9/5/2017

FILE: K:\START\ER\TSHarvey\DW_WW_Maps\mxd\DrinkingWaterStatus_09042017.mxd 1:35:05 AM 9/5/2017 lathamj

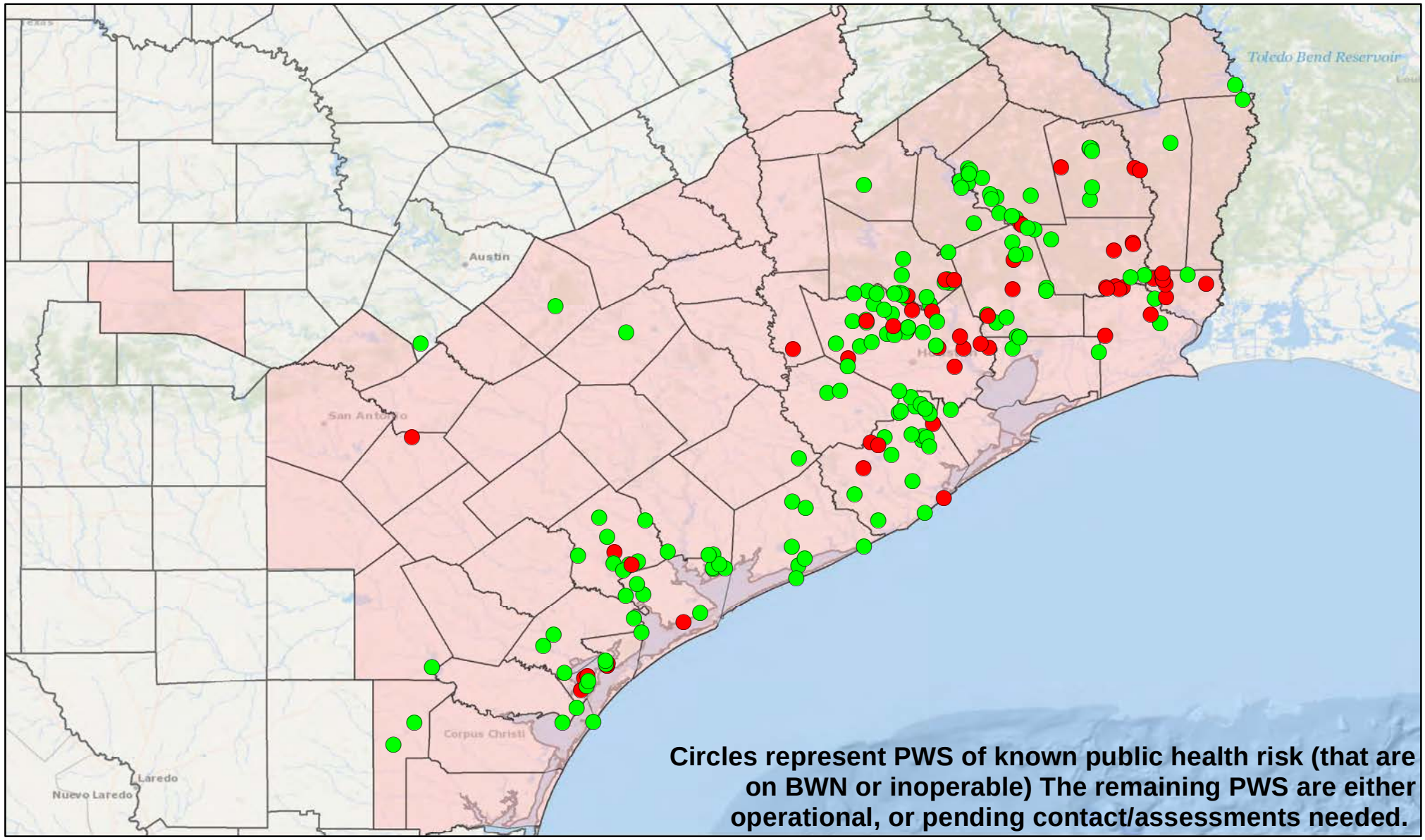

Legend

- Water Outage
- Boiled Water Notice
- State Declared Counties

US EPA Region 6
Hurricane Harvey Response

Drinking Water Status Map in Hurricane Harvey Affected Areas 1400 CDT 20170905

N
W E
S

0 25 50
Miles

For Official Use Only
Printed via Web

EPA GIS
Printed: 1:33:38 PM 9/5/2017

FILE: C:\Incidents\Harvey\DW_WW_Maps\mxd\DrinkingWaterStatus_20170905_104.mxd 1:33:38 PM 9/5/2017 paynel

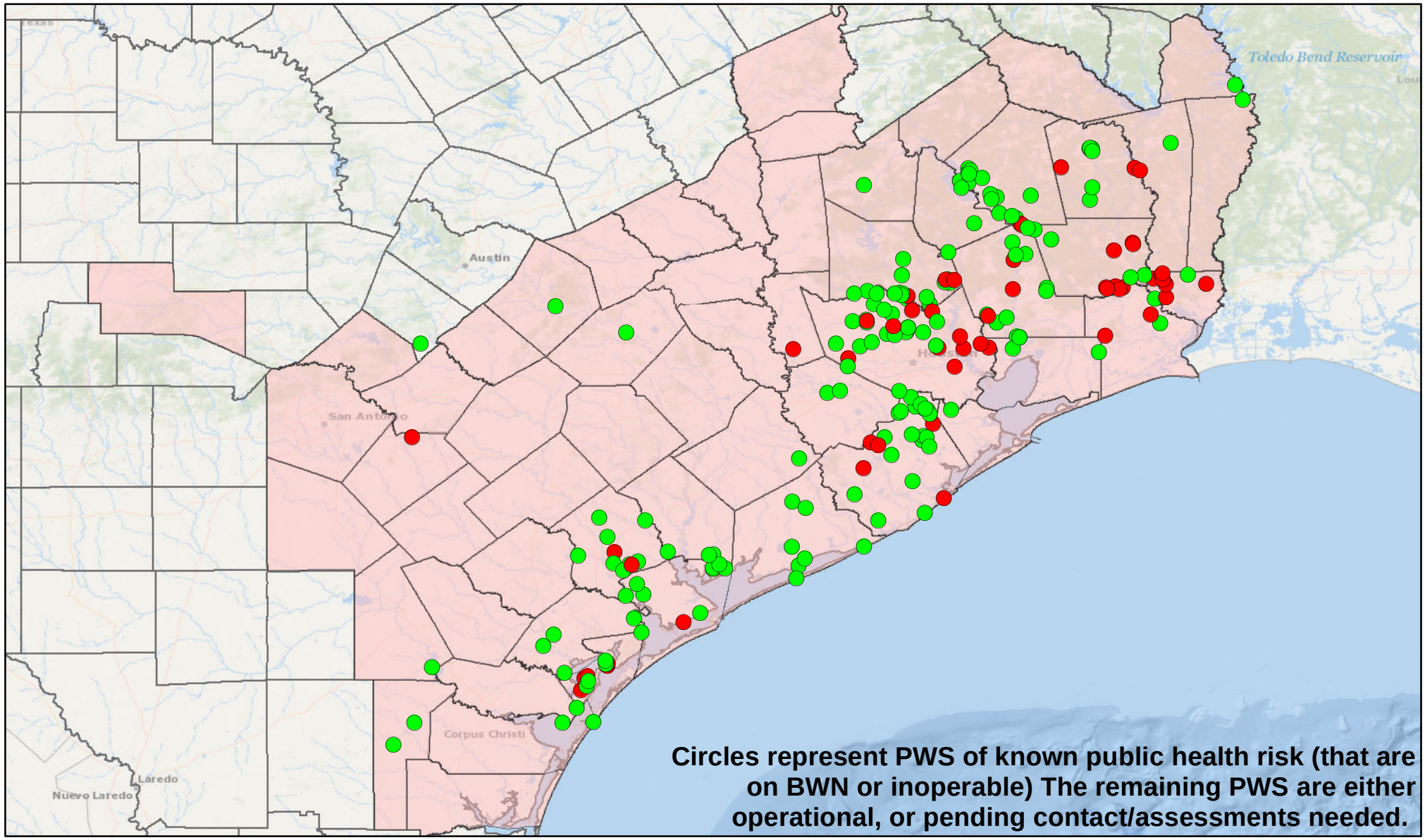

Legend

- Water Outage
- Boiled Water Notice
- State Declared Counties

US EPA Region 6
Hurricane Harvey Response

Drinking Water Status Map in Hurricane Harvey Affected Areas 1400 CDT 20170905

N
W E
S

0 25 50
Miles

For Official Use Only
Printed via Web

EPA GIS
Printed: 11:52:40 PM 9/5/2017

FILE: C:\Incidents\Harvey\DW_WW_Maps\mxd\DrinkingWaterStatus_20170906_104.mxd 11:52:40 PM 9/5/2017 beckleyp

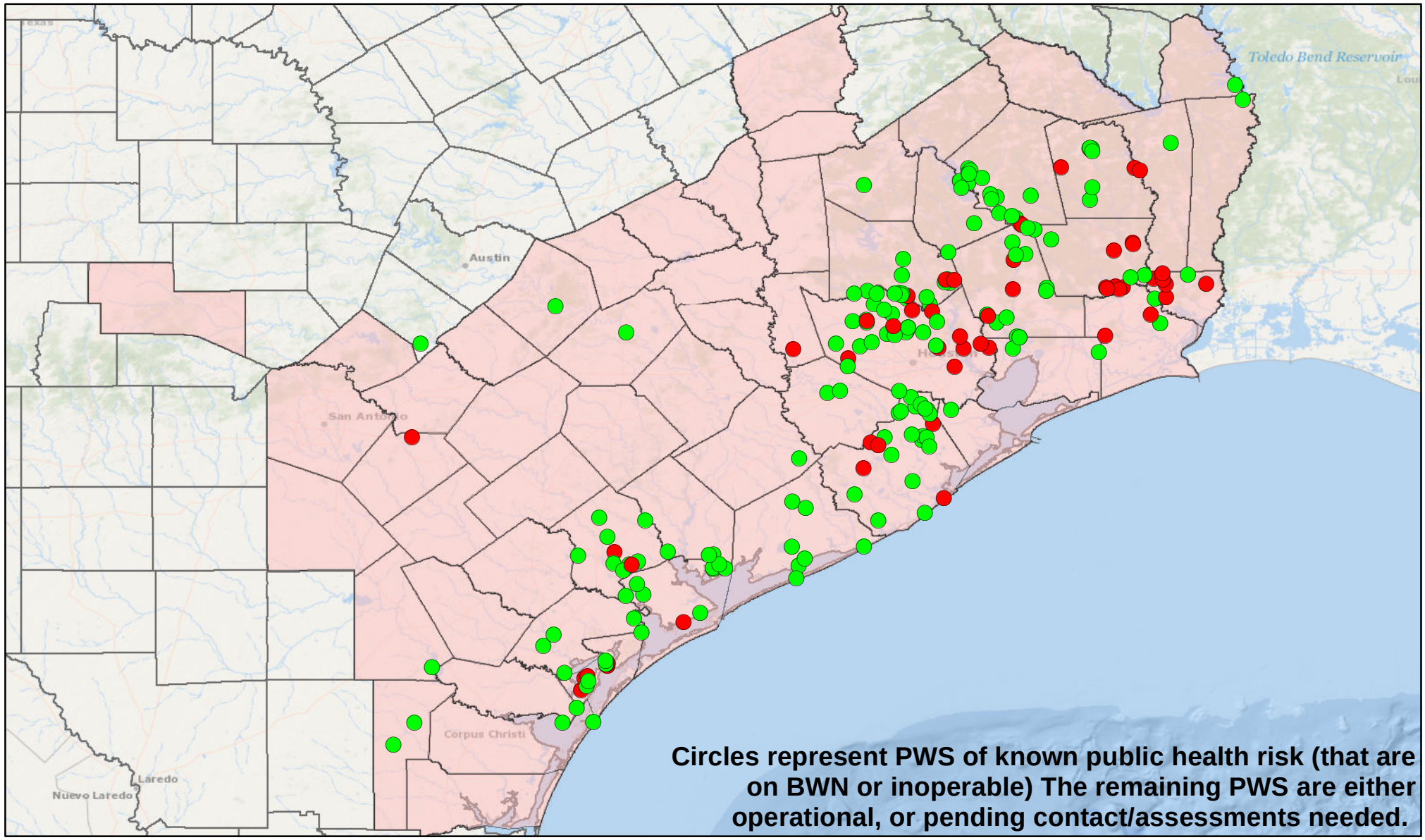

Legend

- Water Outage
- Boiled Water Notice
- State Declared Counties

US EPA Region 6
Hurricane Harvey Response

Drinking Water Status Map in Hurricane Harvey Affected Areas 0600 CDT 20170907

N
W E
S

0 25 50
Miles

For Official Use Only
Printed via Web

EPA GIS
Printed: 12:52:52 AM 9/7/2017

FILE: C:\Incidents\Harvey\DW_WW_Maps\mxd\DrinkingWaterStatus_20170907_104.mxd 12:52:52 AM 9/7/2017 beckleyp

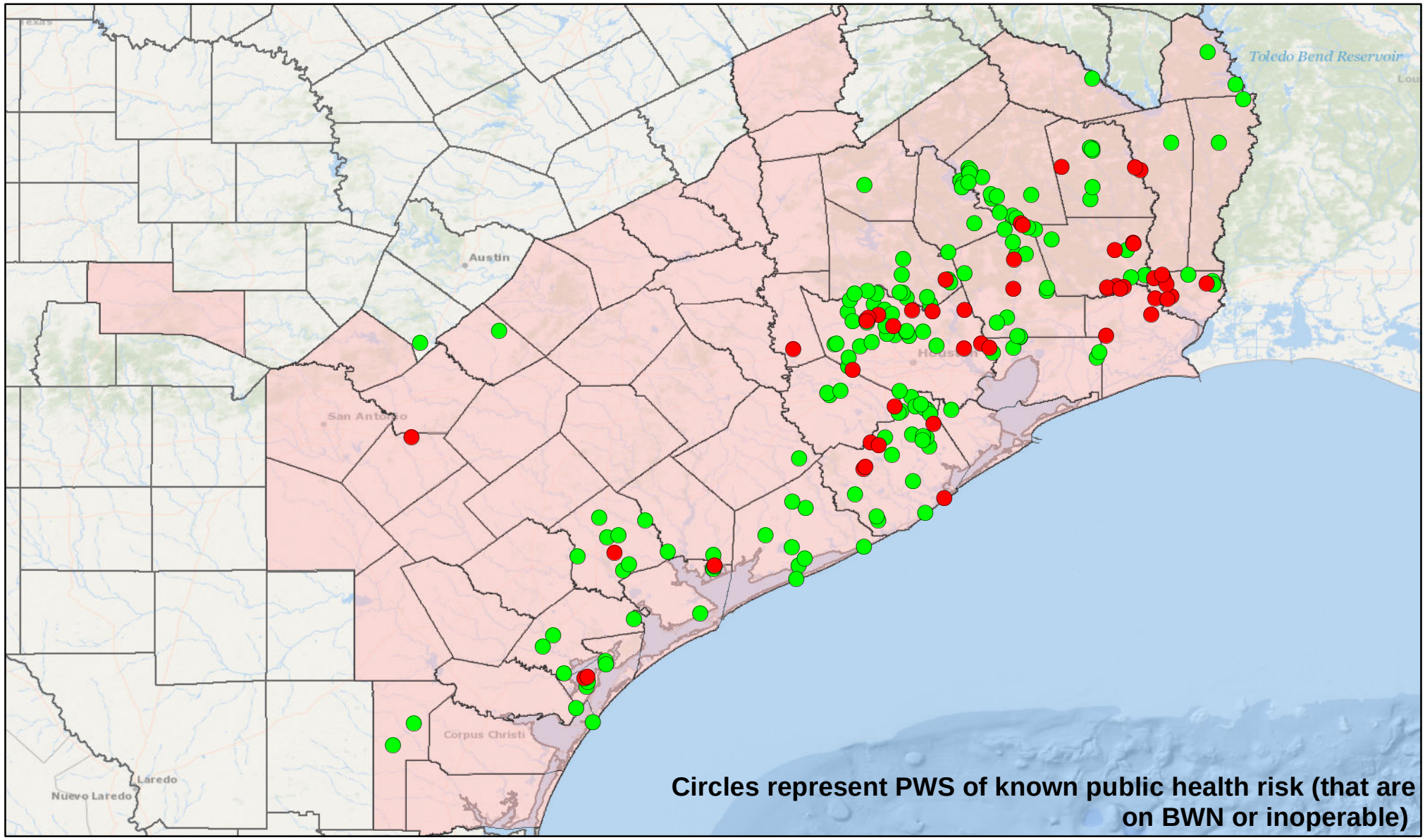

Legend

- Water Outage
- Boiled Water Notice
- State Declared Counties

US EPA Region 6
Hurricane Harvey Response

Drinking Water Status Map in Hurricane Harvey Affected Areas 0600 CDT 20170908

N
W E
S

0 25 50
Miles

For Official Use Only
Printed via Web

EPA GIS
Printed: 1:59:07 AM 9/8/2017

FILE: F:\Weston_Harvey\Harvey\DW_WW_Maps\mxd\DrinkingWaterStatus_20170908.mxd 1:59:07 AM 9/8/2017 beckleyp

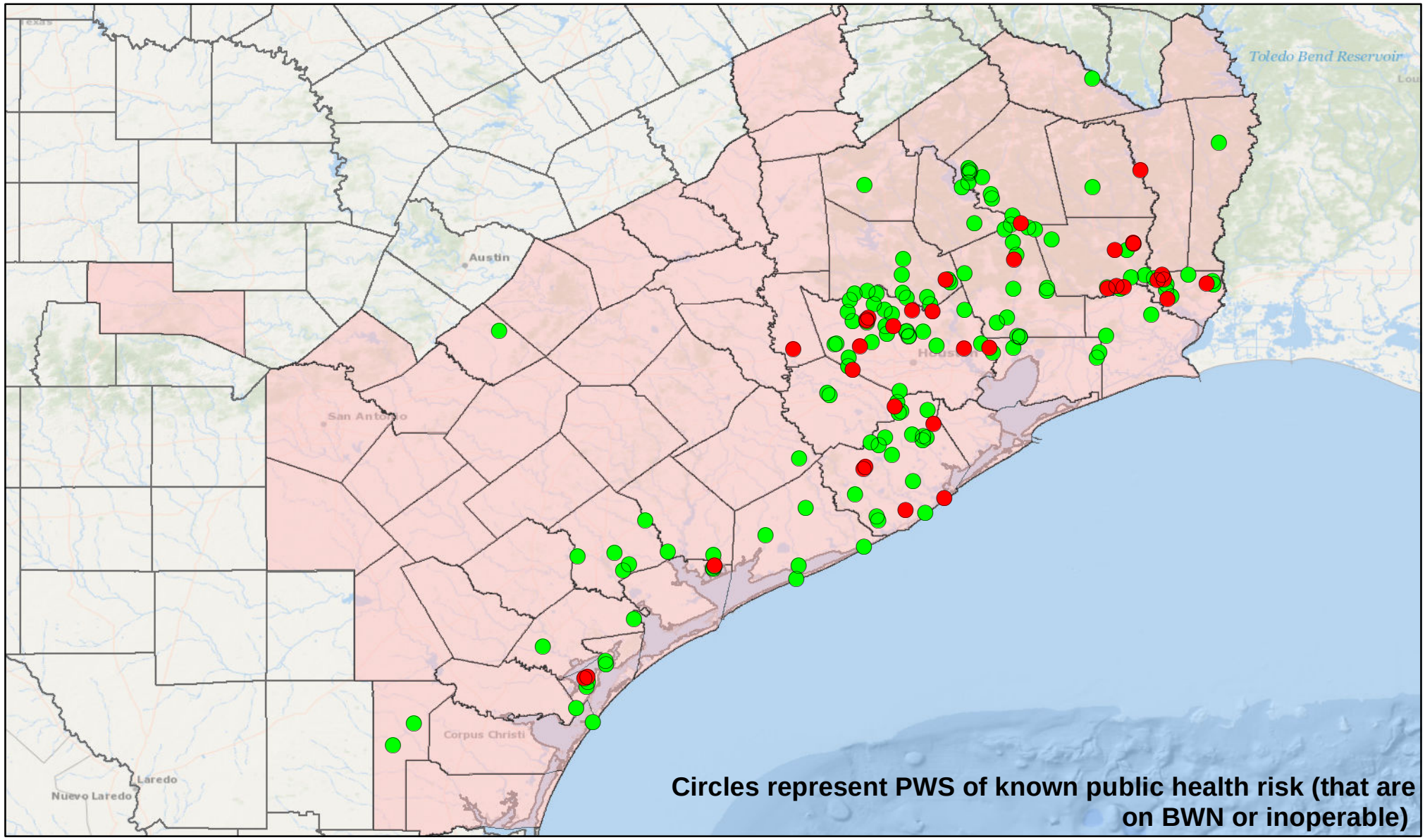

Legend

- Water Outage
- Boiled Water Notice
- State Declared Counties

US EPA Region 6
Hurricane Harvey Response

Drinking Water Status Map in Hurricane Harvey Affected Areas 0600 CDT 20170909

N
W E
S

0 25 50
Miles

For Official Use Only
Printed via Web

EPA GIS
Printed: 1:03:54 AM 9/9/2017

FILE: F:\Weston_Harvey\Harvey\DW_WW_Maps\mxd\DrinkingWaterStatus_20170909.mxd 1:03:54 AM 9/9/2017 beckleyp

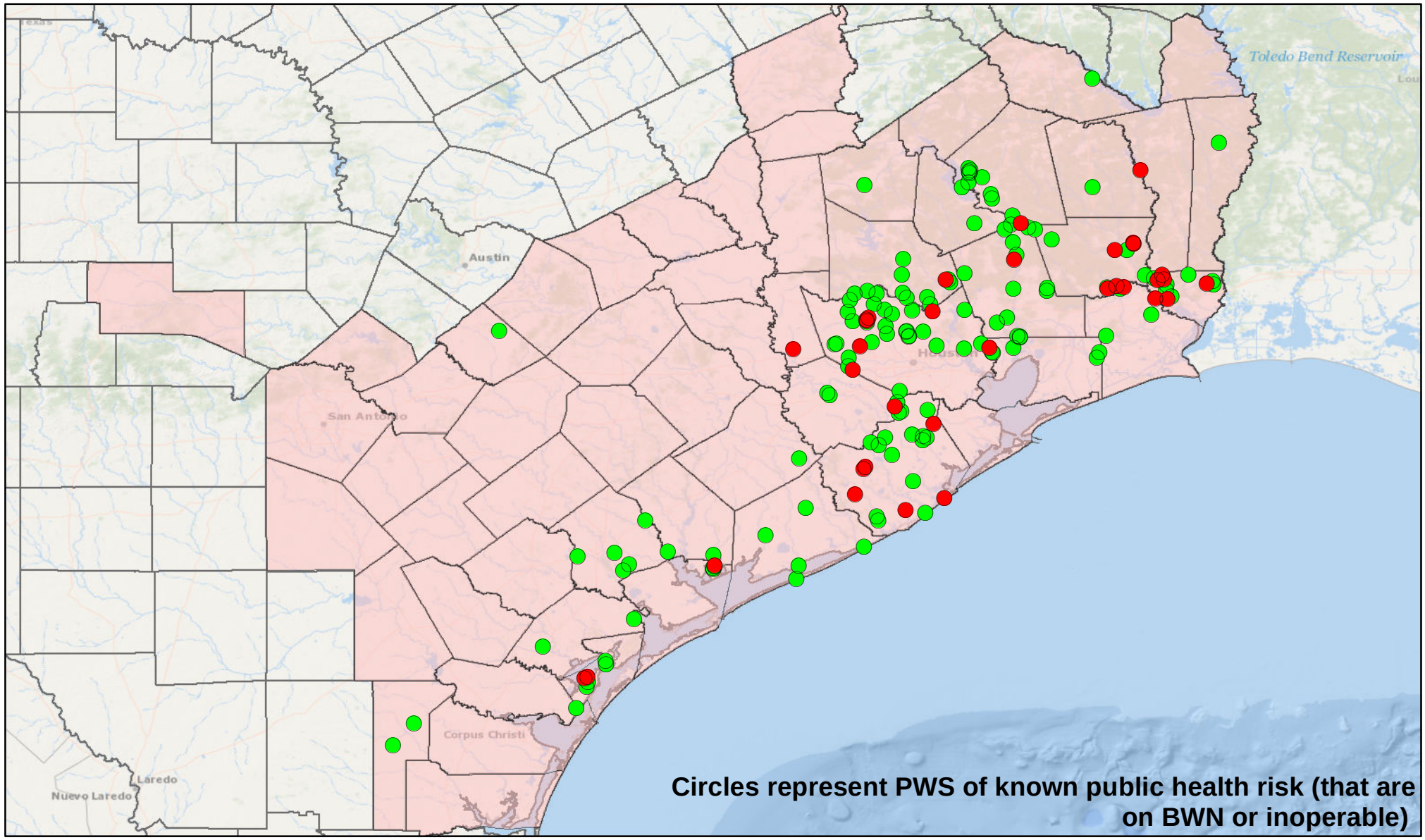

Legend

- Water Outage
- Boiled Water Notice
- State Declared Counties

US EPA Region 6
Hurricane Harvey Response

Drinking Water Status Map in Hurricane Harvey Affected Areas 0600 CDT 20170910

N
W E
S

0 25 50
Miles

For Official Use Only
Printed via Web

EPA GIS
Printed: 10:04:16 PM 9/9/2017

FILE: F:\Weston_Harvey\Harvey\DW_WW_Maps\mxd\DrinkingWaterStatus_20170910.mxd 10:04:16 PM 9/9/2017 beckleyp

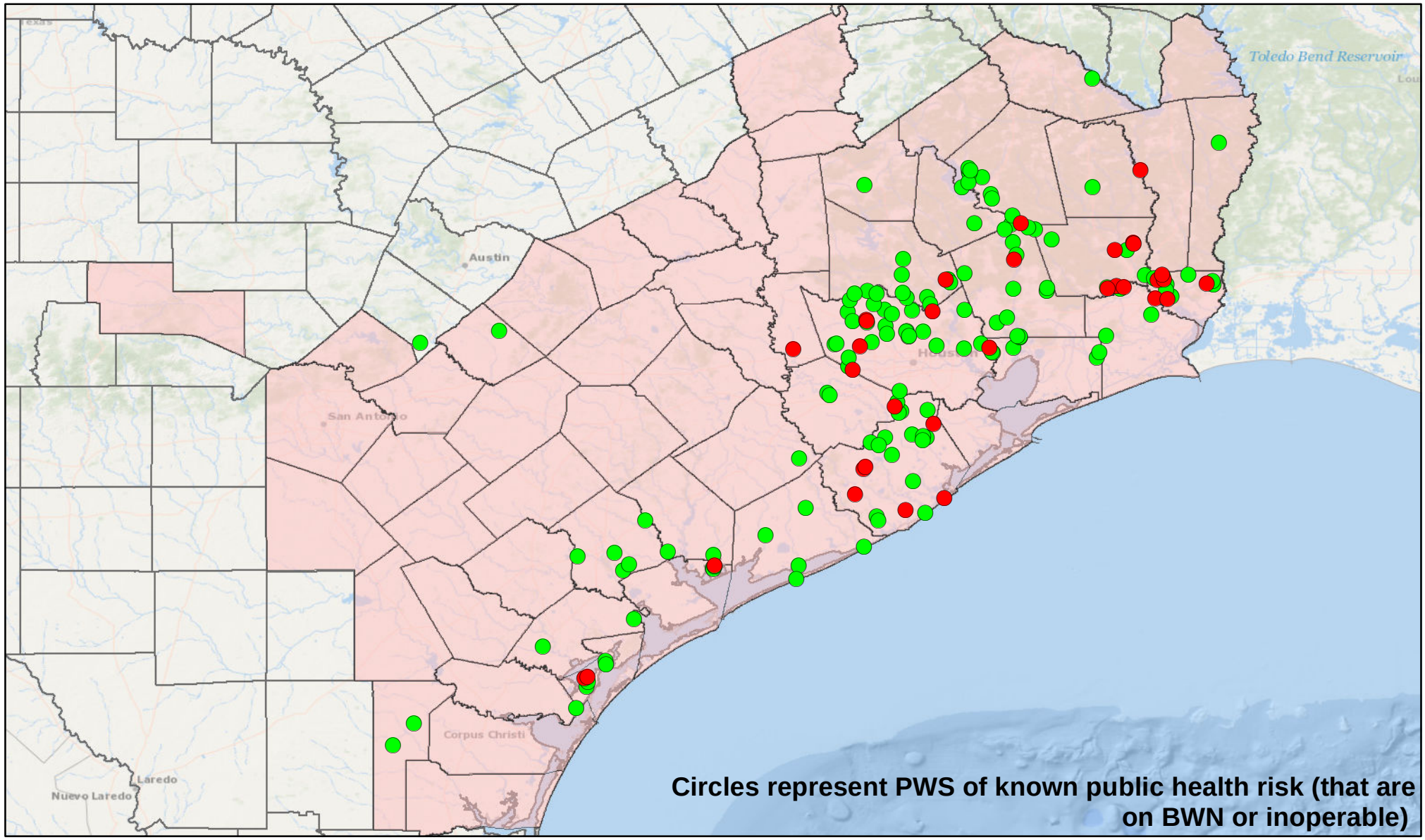

Legend

- Water Outage
- Boiled Water Notice
- State Declared Counties

US EPA Region 6
Hurricane Harvey Response

Drinking Water Status Map in Hurricane Harvey Affected Areas
0600 CDT 20170911

N
W E
S

0 25 50
Miles

For Official Use Only
Printed via Web

EPA GIS
Printed: 10:02:01 PM 9/10/2017

FILE: F:\Weston_Harvey\Harvey\DW_WW_Maps\mxd\DrinkingWaterStatus_20170911.mxd 10:02:01 PM 9/10/2017 beckleyp

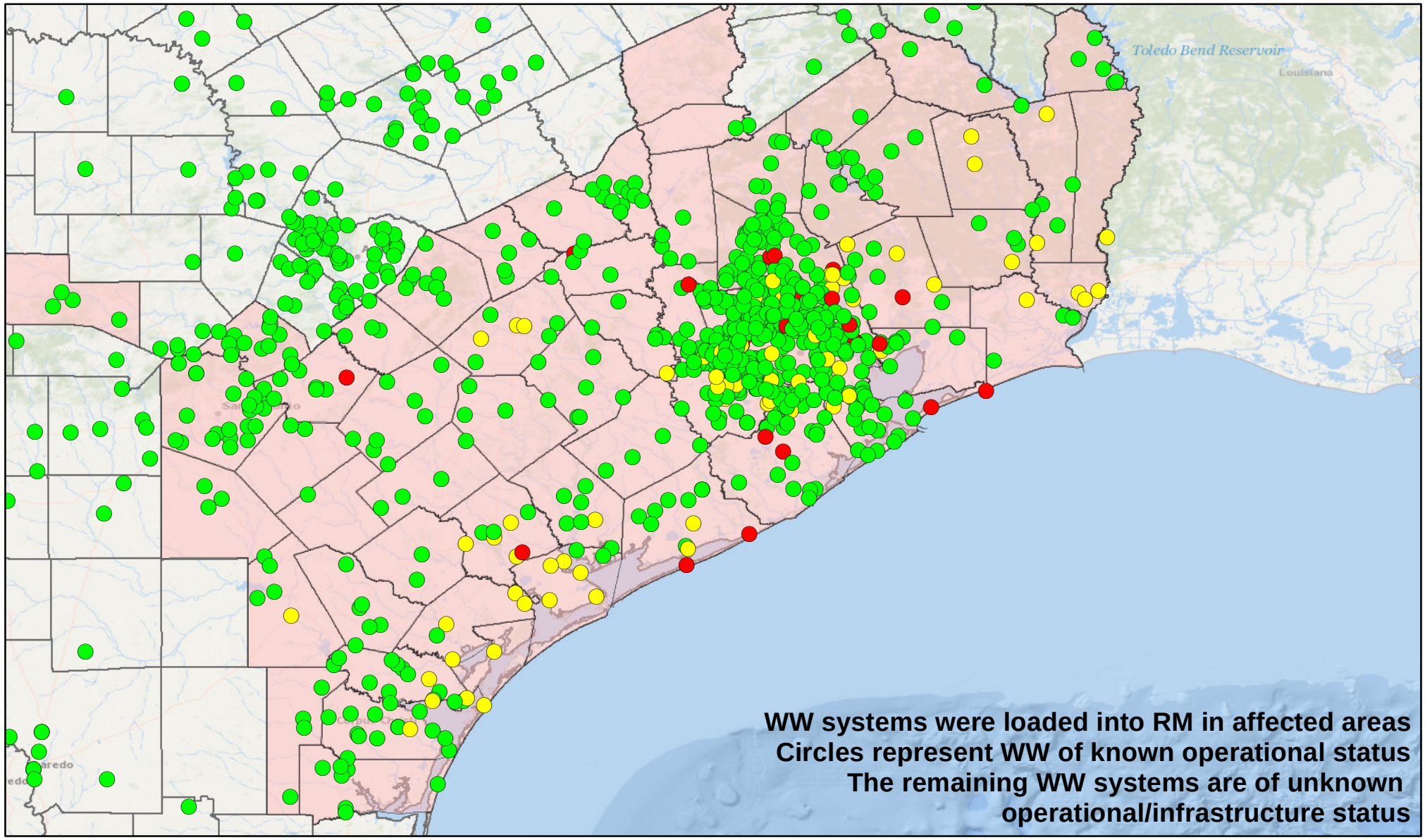

Legend

- No Problems
- Partially Operational or Affected
- Not Operational Or Destroyed
- State Declared Counties

US EPA Region 6
Hurricane Harvey Response

Wastewater Status Map in Hurricane Harvey Declared Areas
09/04/2017 - 1400

N
W E
S

0 25 50
Miles

For Official Use Only
Printed via Web

EPA GIS
Printed: 1:45:27 AM 9/5/2017

FILE: K:\START\ER\TSHarvey\DW_WW_Maps\mxd\WasteWaterStatus_09042017.mxd 1:45:27 AM 9/5/2017 lathamj

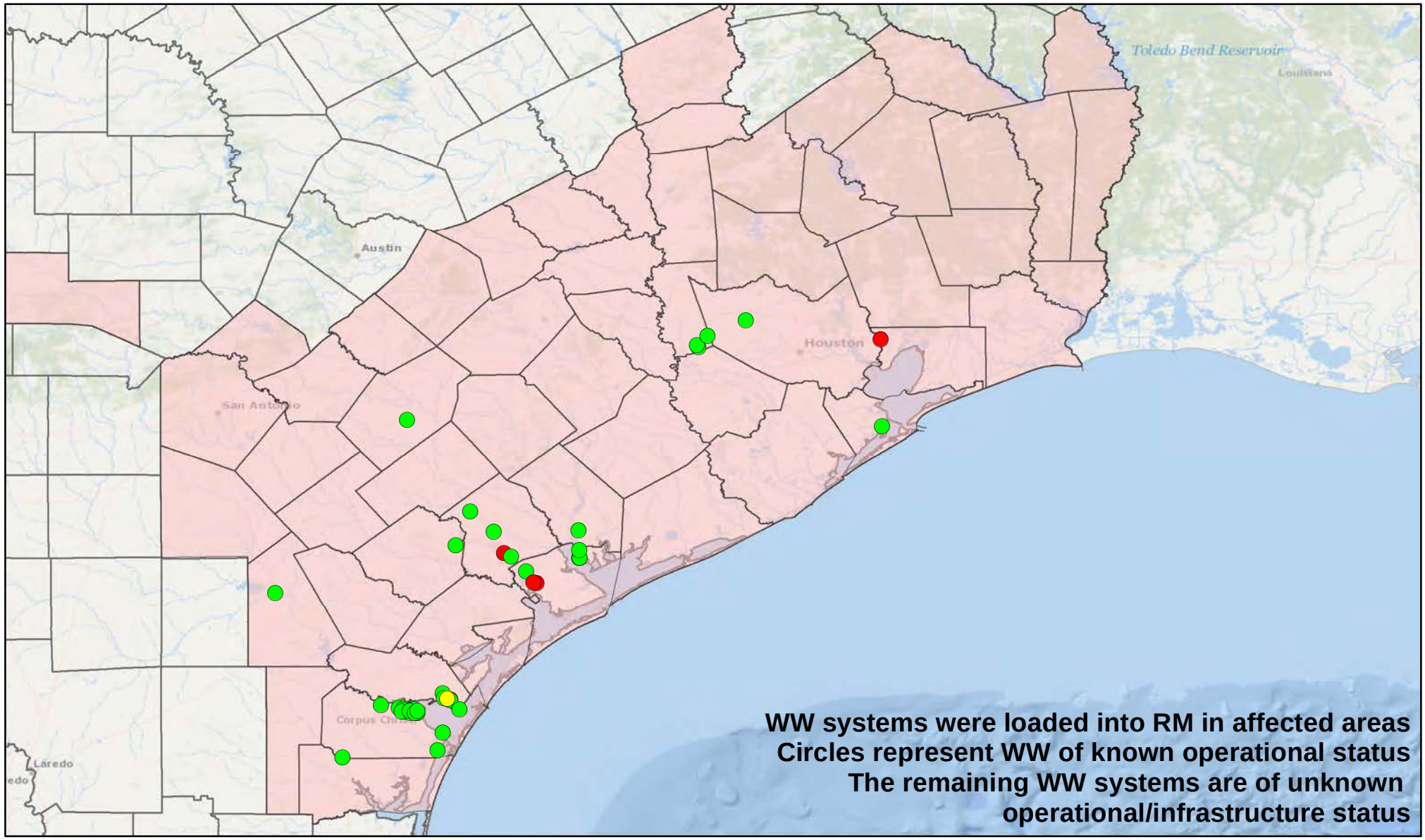

Legend

- Partially Operational or Affected
- No Problems
- Not Operational Or Destroyed
- State Declared Counties

US EPA Region 6
Hurricane Harvey Response

Wastewater Status Map in Hurricane Harvey Declared Areas
1400 CDT 20170905

N
W E
S

0 25 50
Miles

For Official Use Only
Printed via Web

EPA GIS
Printed: 1:30:27 PM 9/5/2017

FILE: C:\Incidents\Harvey\DW_WW_Maps\mxd\WasteWaterStatus_20170905_104.mxd 1:30:27 PM 9/5/2017 paynel

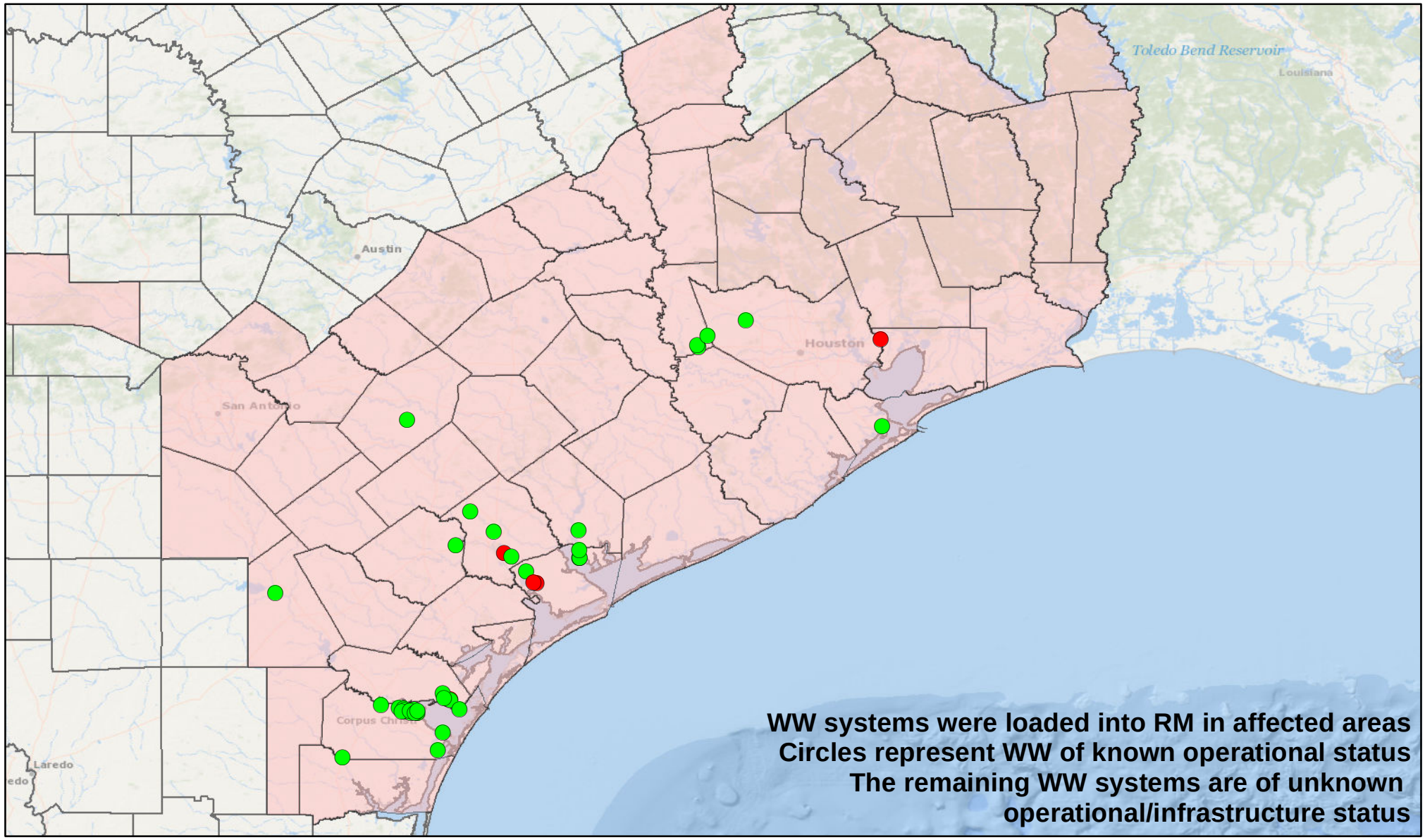

Legend

- No Problems
- Partially Operational or Affected
- Not Operational Or Destroyed
- State Declared Counties

US EPA Region 6
Hurricane Harvey Response

Wastewater Status Map in Hurricane Harvey Declared Areas
1400 CDT 20170905

N
W E
S

0 25 50
Miles

For Official Use Only
Printed via Web

EPA GIS
Printed: 11:52:06 PM 9/5/2017

FILE: C:\Incidents\Harvey\DW_WW_Maps\mxd\WasteWaterStatus_20170906_104.mxd 11:52:06 PM 9/5/2017 beckleyp

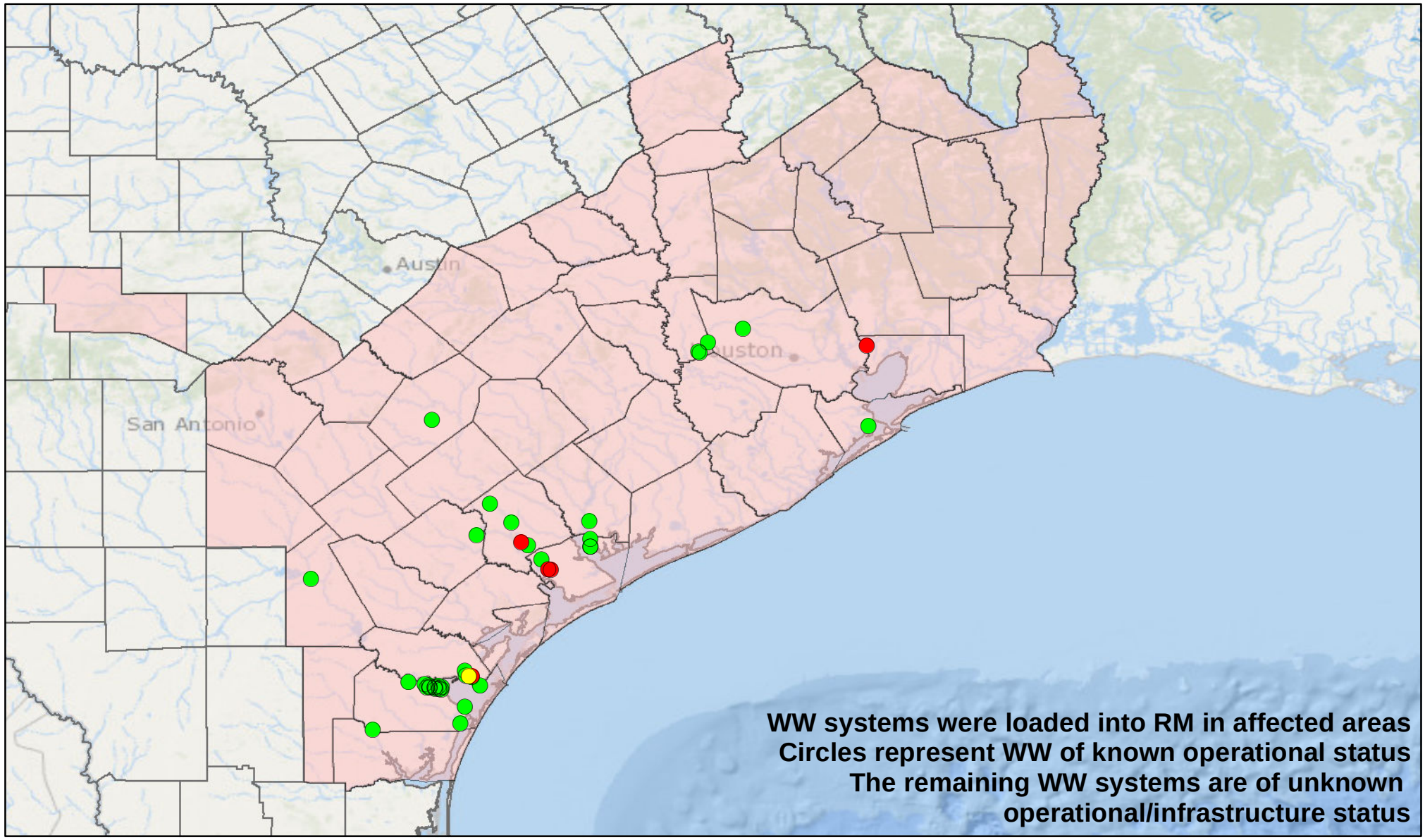

Legend

- No Problems
- Partially Operational or Affected
- Not Operational Or Destroyed
- State Declared Counties

US EPA Region 6
Hurricane Harvey Response

Wastewater Status Map in Hurricane Harvey Declared Areas
0600 CDT 20170907

N
W E
S

0 25 50
Miles

For Official Use Only
Printed via Web

EPA GIS
Printed: 12:52:29 AM 9/7/2017

FILE: C:\Incidents\Harvey\DW_WW_Maps\mxd\WasteWaterStatus_20170907_104.mxd 12:52:29 AM 9/7/2017 beckleyp

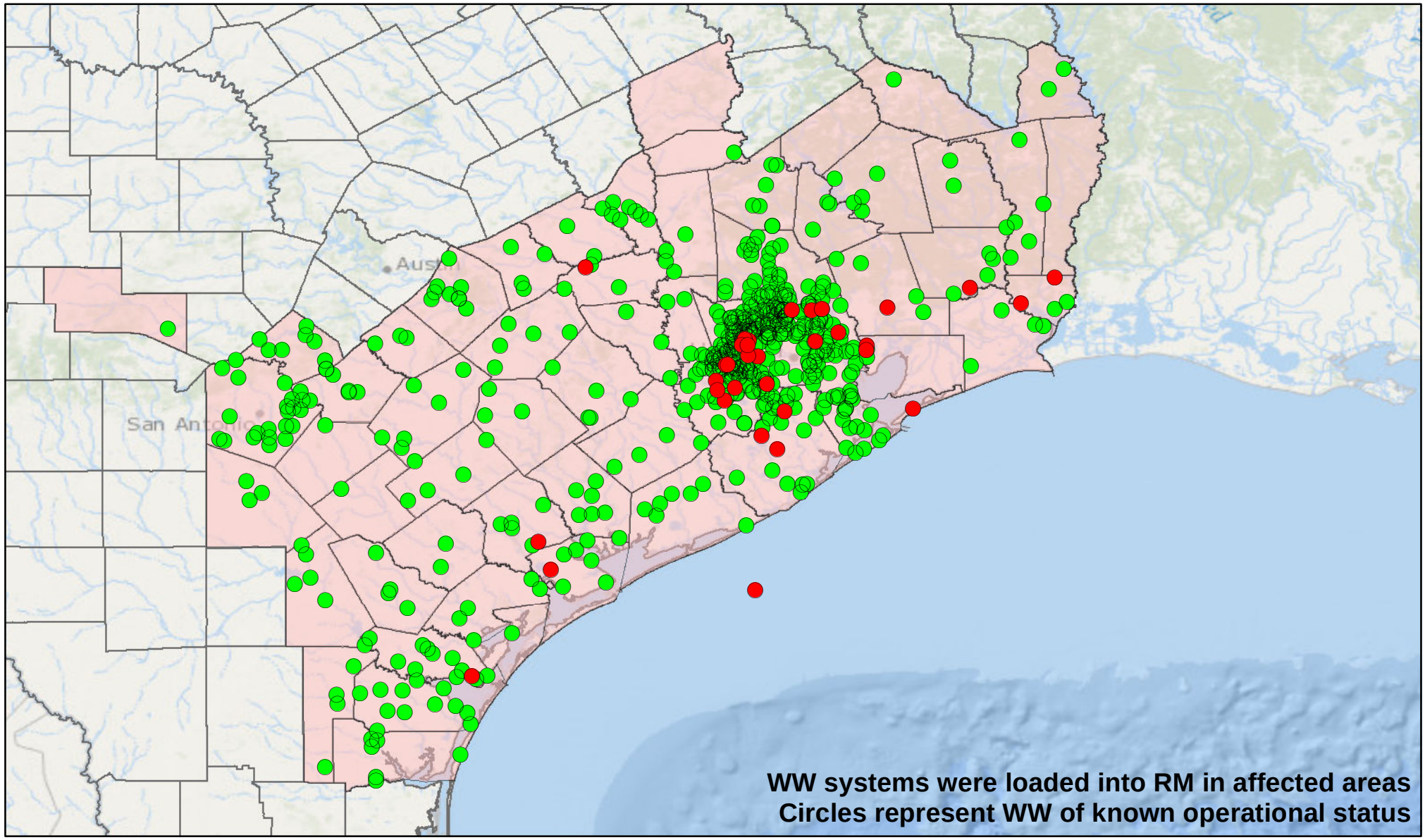

Legend

- Operational
- Not Operational
- State Declared Counties

US EPA Region 6
Hurricane Harvey Response

Wastewater Status Map in Hurricane Harvey Declared Areas 0600 CDT 20170908

N
W E
S

0 25 50
Miles

For Official Use Only
Printed via Web

EPA GIS
Printed: 1:57:33 AM 9/8/2017

FILE: F:\Weston_Harvey\Harvey\DW_WW_Maps\mxd\WasteWaterStatus_20170908.mxd 1:57:33 AM 9/8/2017 beckleyp

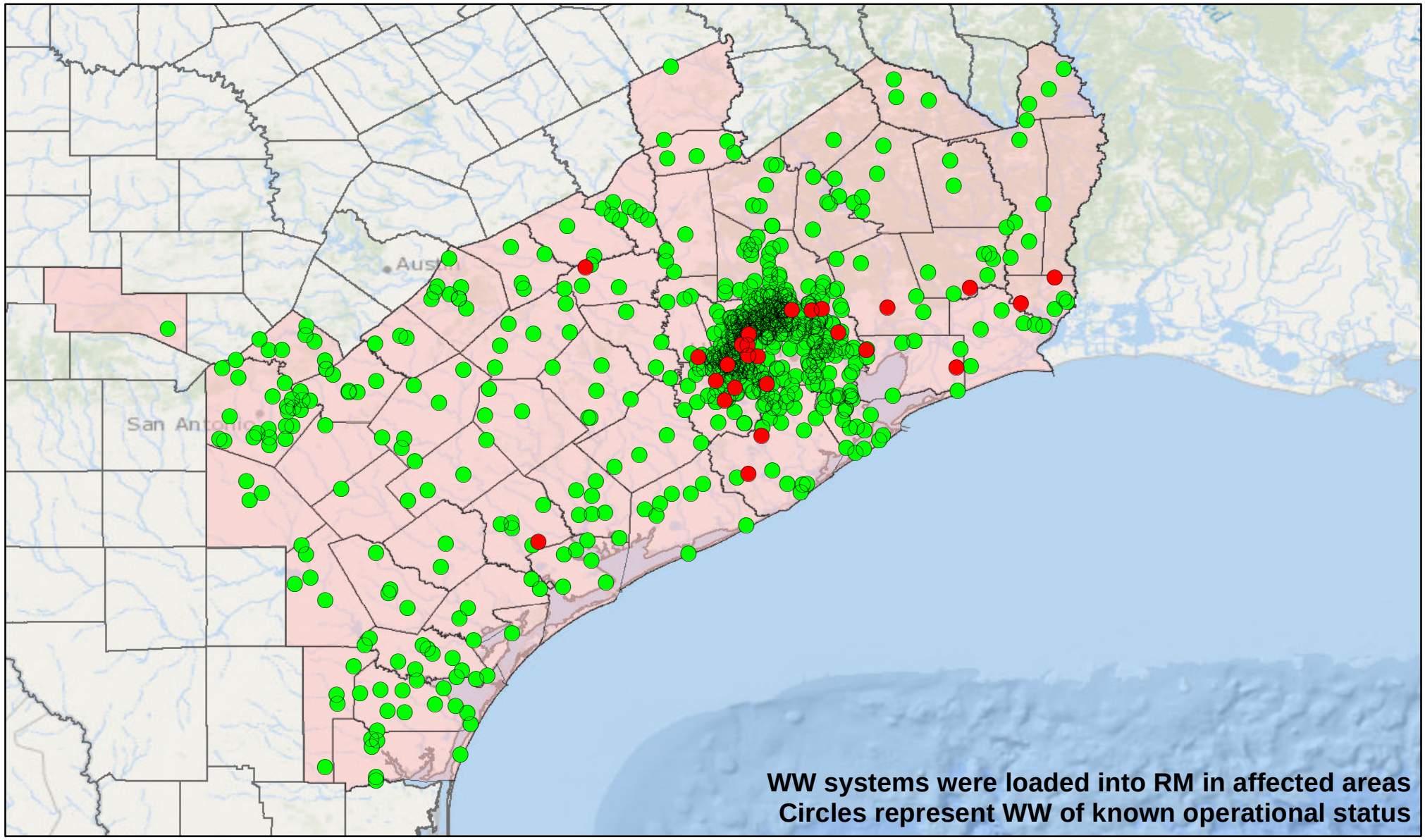

Legend

- Not Operational
- Operational
- State Declared Counties

US EPA Region 6
Hurricane Harvey Response

Wastewater Status Map in Hurricane Harvey Declared Areas 0600 CDT 20170909

N
W E
S

0 25 50
Miles

For Official Use Only
Printed via Web

EPA GIS
Printed: 12:25:31 AM 9/9/2017

FILE: F:\Weston_Harvey\Harvey\DW_WW_Maps\mxd\WasteWaterStatus_20170909.mxd 12:25:31 AM 9/9/2017 beckleyp

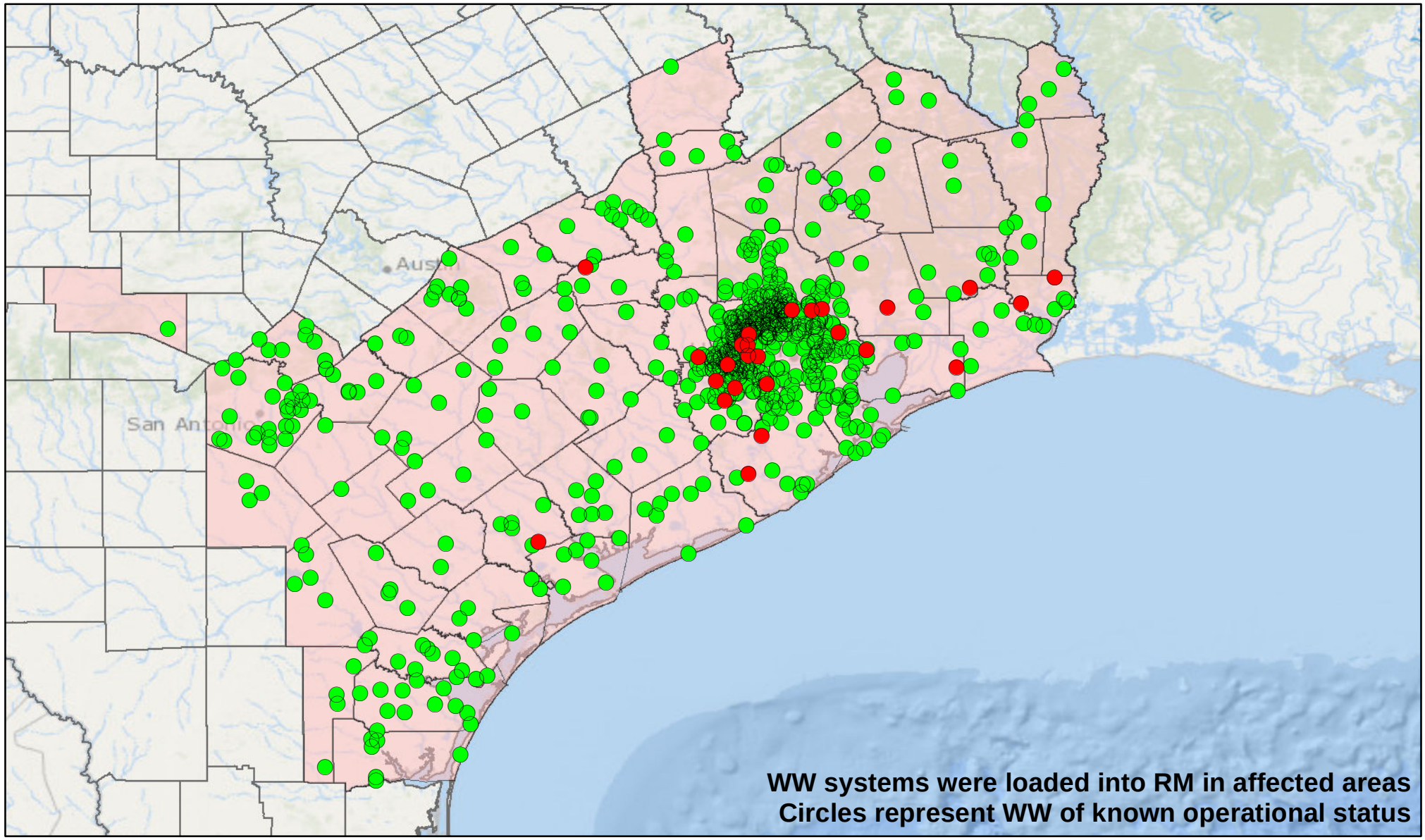

Legend

- Not Operational
- Operational
- State Declared Counties

US EPA Region 6
Hurricane Harvey Response

Wastewater Status Map in Hurricane Harvey Declared Areas 0600 CDT 20170910

N
W E
S

0 25 50
Miles

For Official Use Only
Printed via Web

EPA GIS
Printed: 10:02:03 PM 9/9/2017

FILE: F:\Weston_Harvey\Harvey\DW_WW_Maps\mxd\WasteWaterStatus_20170910.mxd 10:02:03 PM 9/9/2017 beckleyp

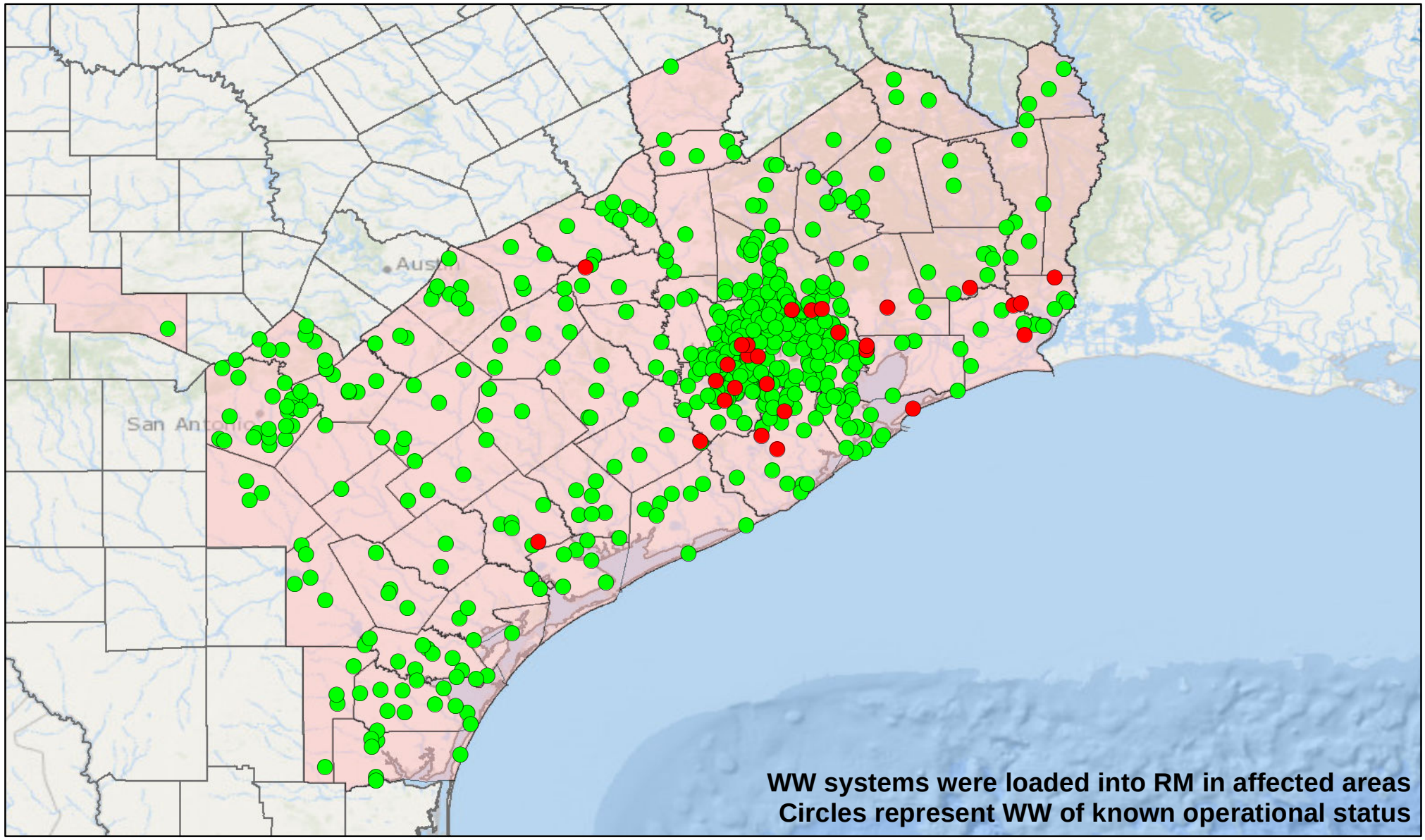

Legend

- Not Operational
- Operational
- State Declared Counties

US EPA Region 6
Hurricane Harvey Response

Wastewater Status Map in Hurricane Harvey Declared Areas 0600 CDT 20170911

N
W E
S

0 25 50
Miles

For Official Use Only
Printed via Web

EPA GIS
Printed: 12:20:46 AM 9/11/2017

FILE: F:\Weston_Harvey\Harvey\DW_WW_Maps\mxd\WasteWaterStatus_20170911.mxd 12:20:46 AM 9/11/2017 beckleyp