From: Ehrhart, Richard
To: Cook, Brenda; Kendrick, Bret
Subject: Exide
Date: Monday, May 13, 2013 3:51:04 PM
Attachments: CADMIUM Phase 1.pdf
J Parcel VCP.pdf
LEAD Phase 1.pdf
LEAD Phase 2 GP1.pdf
LEAD Phase 2 GP2.pdf
LEAD Phase 2 GP3.pdf

Not sure if you guys have already looked at these. Soil sampling for the J parcel.

Rick Ehrhart
RCRA Corrective Action & Waste Minimization Section (6PD-C)
US Environmental Protection Agency, Region 6
1445 Ross Ave.
Dallas, Texas 75202
214-665-6765
ehrhart.richard@epa.gov

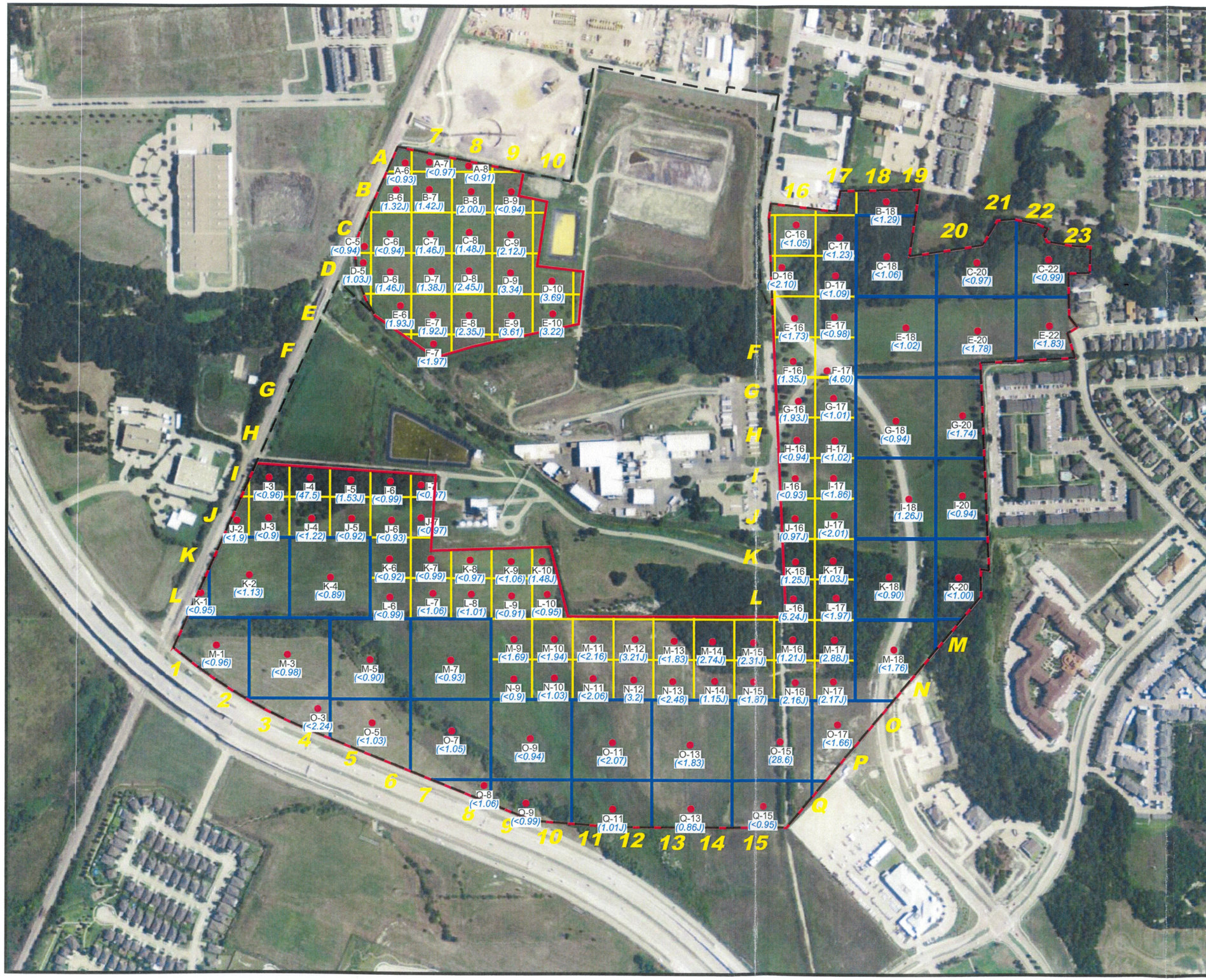

EXPLANATION

- Property Owned By Exide
- J Parcel Area
- 1 Acre Sample Grid
- 4 Acre Sample Grid
- Surface Soil Sample Location
- (1.35) Cadmium Concentration (mg/Kg)

Source of photo:
http://www.tnris.state.tx.us Frisco, aerial photograph, 2010.

EXIDE TECHNOLOGIES

J PARCEL AREA
FRISCO, TEXAS

Figure 3

PHASE 1 CADMIUM CONCENTRATIONS IN SURFACE SOIL

PROJECT: 1824	BY: AJD	REVISIONS
DATE: OCT., 2012	CHECKED: TNN	

PASTOR, BEHLING & WHEELER, LLC
CONSULTING ENGINEERS AND SCIENTISTS

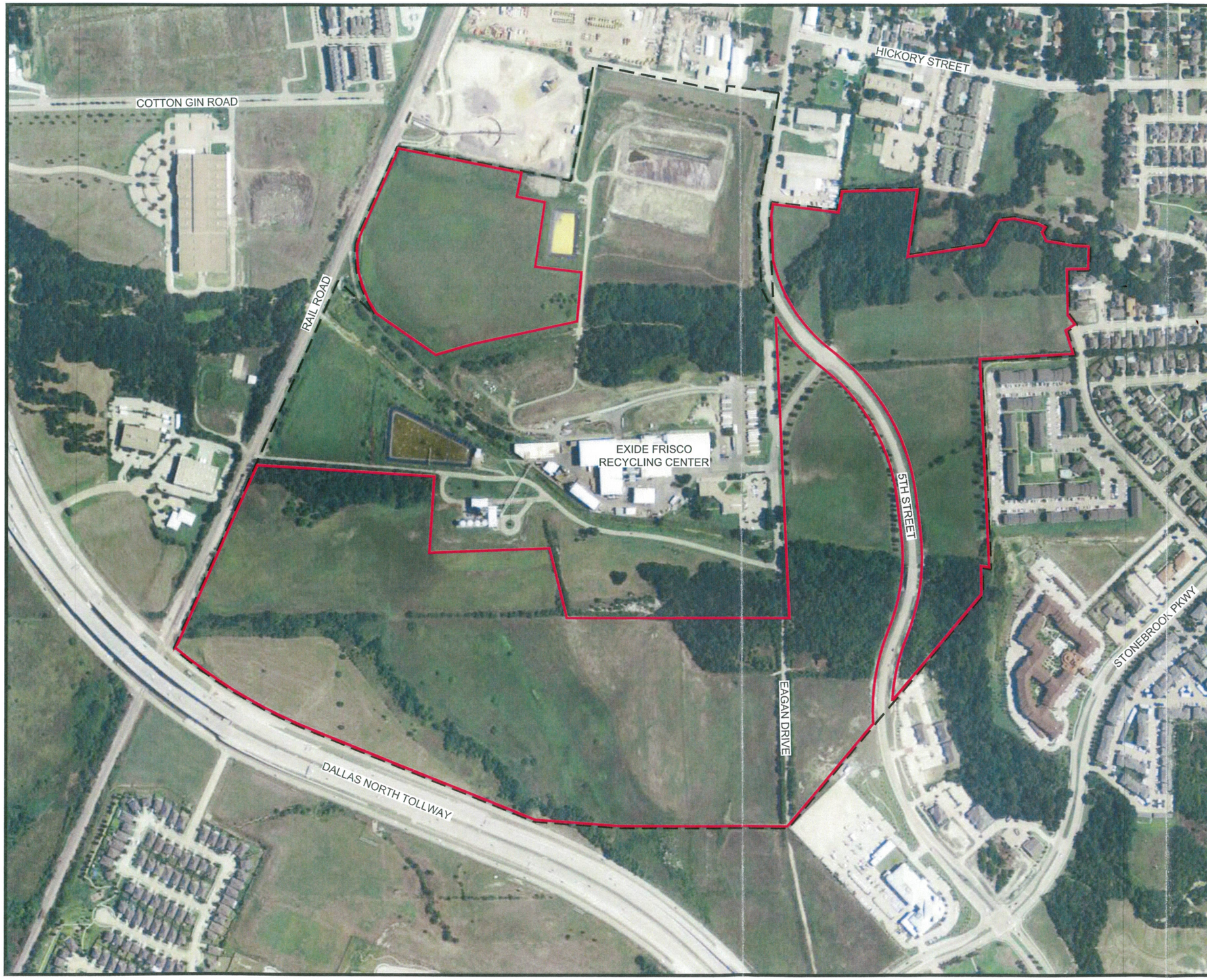

EXPLANATION

- - - Exide Property Boundary

Approximate Boundary of Area Subject to The Voluntary Cleanup Program (J Parcel)

N

Scale in Feet

0 250 500

Source of photo:
http://www.tnris.state.tx.us Frisco, aerial photograph, 2010.

EXIDE TECHNOLOGIES

J PARCEL AREA
FRISCO, TEXAS

Figure 1

AREA SUBJECT TO VCP

PROJECT: 1824	BY: AJD	REVISIONS
DATE: OCT., 2012	CHECKED: TNN	

PASTOR, BEHLING & WHEELER, LLC
CONSULTING ENGINEERS AND SCIENTISTS

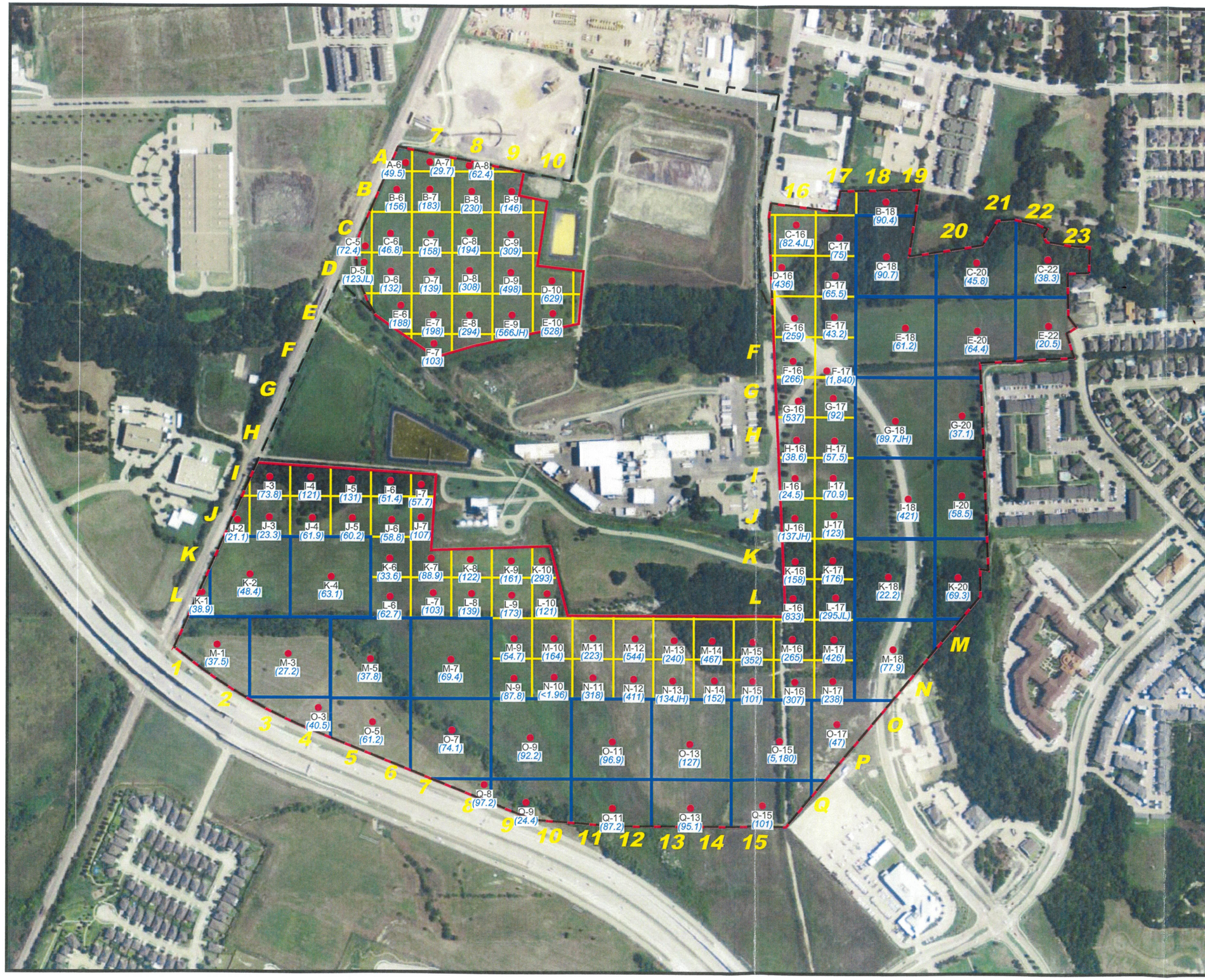

EXPLANATION

- Property Owned By Exide
- J Parcel Area
- 1 Acre Sample Grid
- 4 Acre Sample Grid
- Surface Soil Sample Location
- (1.35) Lead Concentration (mg/Kg)

NOTES:
1. JH = Estimated value with potential high bias.
2. JL = Estimated value with potential low bias.

N

Scale in Feet

0 250 500

Source of photo:
http://www.tnris.state.tx.us Frisco, aerial photograph, 2010.

EXIDE TECHNOLOGIES

J PARCEL AREA
FRISCO, TEXAS

Figure 2

PHASE 1
LEAD CONCENTRATIONS IN SURFACE SOIL

PROJECT: 1824	BY: AJD	REVISIONS
DATE: OCT., 2012	CHECKED: TNN	

PASTOR, BEHLING & WHEELER, LLC
CONSULTING ENGINEERS AND SCIENTISTS

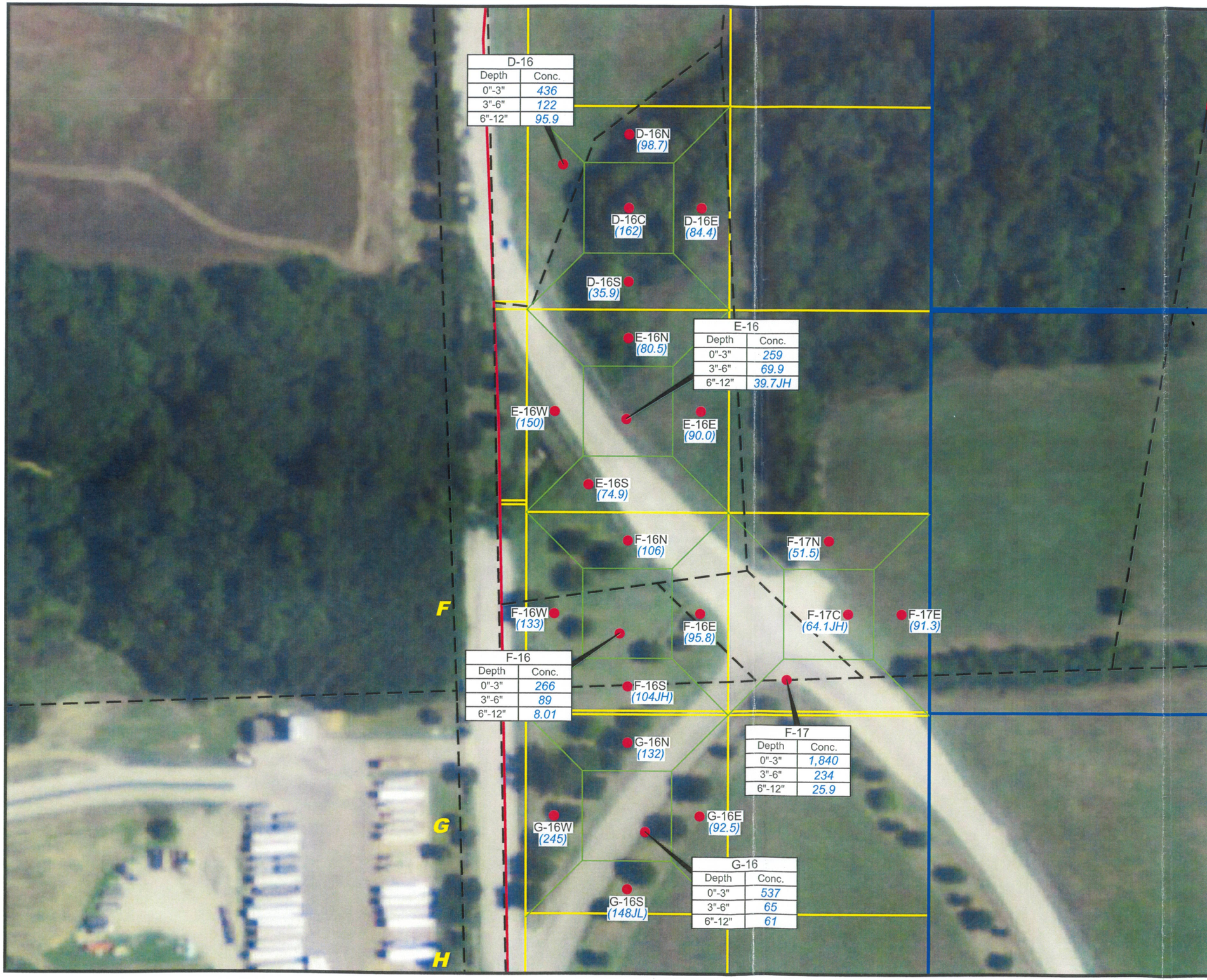

EXPLANATION

- Property Owned By Exide
- J Parcel Area
- 0.2 Acre Sample Grid
- 1 Acre Sample Grid
- 4 Acre Sample Grid
- Surface Soil Sample Location
- (1.35) Lead Concentration (mg/Kg)

NOTES:
1. JH = Estimated value with potential high bias.
2. JL = Estimated value with potential low bias.

N

Scale in Feet
0 50 100

Source of photo:
http://www.tnris.state.tx.us Frisco, aerial photograph, 2010.

EXIDE TECHNOLOGIES

J PARCEL AREA
FRISCO, TEXAS

Figure 4

PHASE 2
LEAD CONCENTRATIONS
IN SURFACE SOIL - GROUP 1

PROJECT: 1824	BY: AJD	REVISIONS
DATE: SEPT., 2012	CHECKED: TNN	

PASTOR, BEHLING & WHEELER, LLC
CONSULTING ENGINEERS AND SCIENTISTS

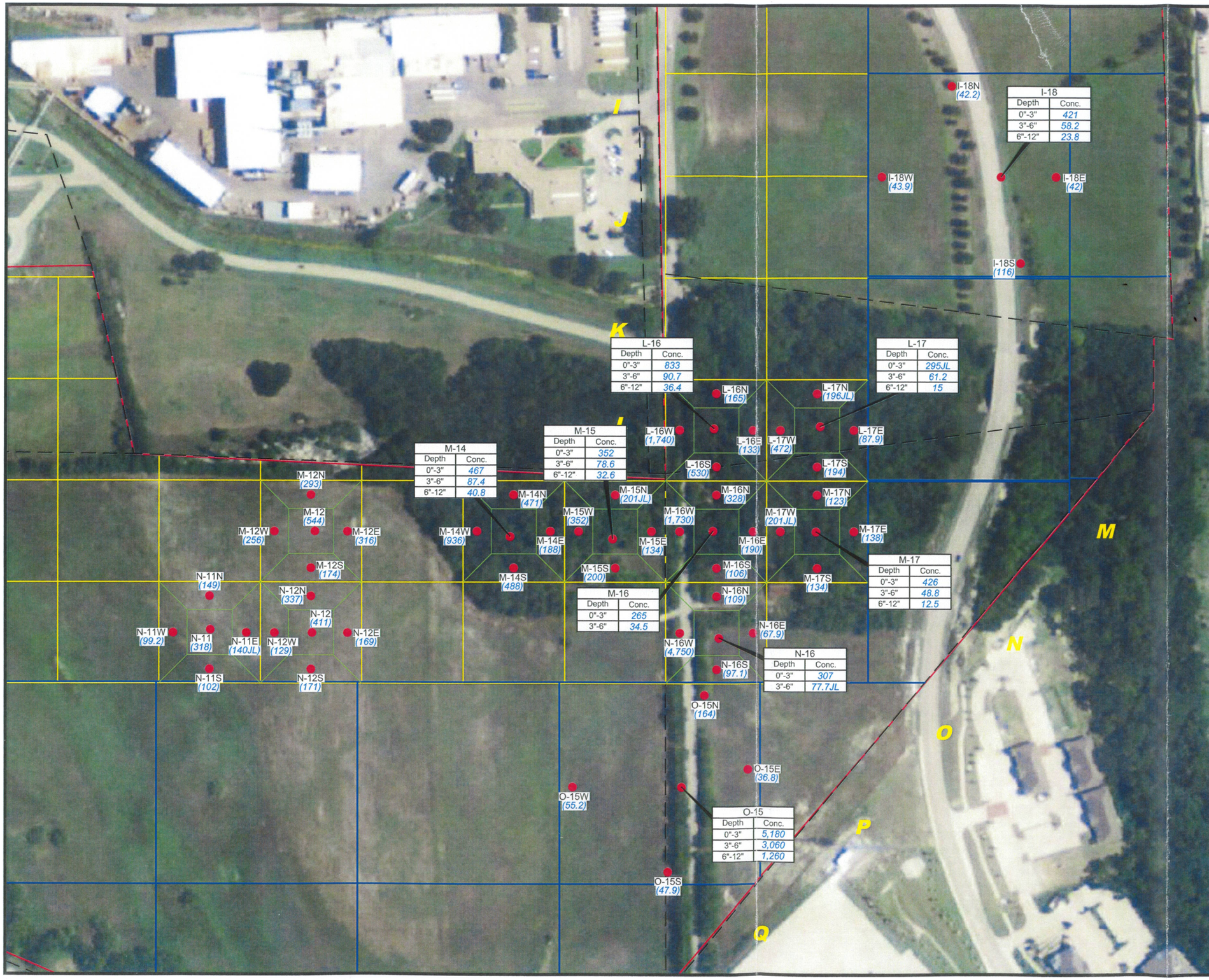

EXPLANATION

- Property Owned By Exide
- J Parcel Area
- 0.2 Acre Sample Grid
- 1 Acre Sample Grid
- 4 Acre Sample Grid
- Surface Soil Sample Location
- (1.35) Lead Concentration (mg/Kg)

NOTES:
1. JH = Estimated value with potential high bias.
2. JL = Estimated value with potential low bias.

N

Scale in Feet
0 75 150

Source of photo:
http://www.tnris.state.tx.us Frisco, aerial photograph, 2010.

EXIDE TECHNOLOGIES

J PARCEL AREA
FRISCO, TEXAS

Figure 5

PHASE 2
LEAD CONCENTRATIONS IN SURFACE SOIL - GROUP 2

PROJECT: 1824	BY: AJD	REVISIONS
DATE: SEPT., 2012	CHECKED: TNN	

PASTOR, BEHLING & WHEELER, LLC
CONSULTING ENGINEERS AND SCIENTISTS

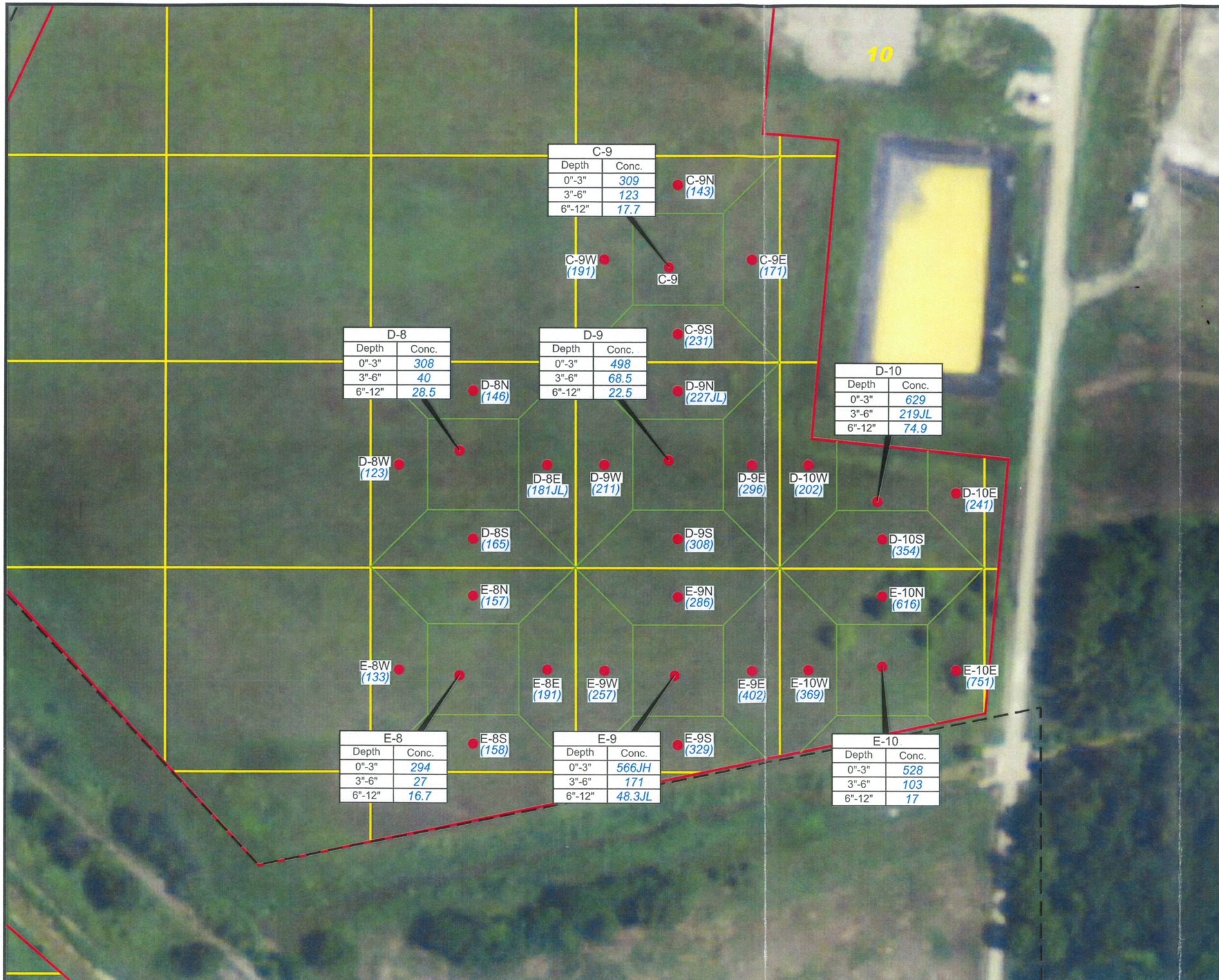

EXPLANATION

- Property Owned By Exide
- J Parcel Area
- 0.2 Acre Sample Grid
- 1 Acre Sample Grid
- 4 Acre Sample Grid
- Surface Soil Sample Location
- (1.35) Lead Concentration (mg/Kg)

NOTES:
1. JH = Estimated value with potential high bias.
2. JL = Estimated value with potential low bias.

N

Scale in Feet
0 50 100

Source of photo:
http://www.tnris.state.tx.us Frisco, aerial photograph, 2010.

EXIDE TECHNOLOGIES

J PARCEL AREA
FRISCO, TEXAS

Figure 6

PHASE 2
LEAD CONCENTRATIONS
IN SURFACE SOIL - GROUP 3

PROJECT: 1824	BY: AJD	REVISIONS
DATE: SEPT., 2012	CHECKED: TNN	

PASTOR, BEHLING & WHEELER, LLC
CONSULTING ENGINEERS AND SCIENTISTS