Approximate oil locations from April 30, 2010 to May 4, 2010

including forecast for May 5

(based on trajectories and overflight information)

Produced May 4, 2010

forecast for May 5

incidentLocation

may5

may4

may3

may2

may1

april30

6067914

0 15 30 60 Miles

NRC Reports Related to the Deep Horizon Oil Spill from 4/27/2010 - 5/3/2010

Platform Location

Cities (Incidents)

EPA USCG MOU

SESD Surface Water Sampling Locations

Bay Stations

Anticipated Beach Stations
Bay St. Louis
Biloxi
Pascagoula
Dauphin Island
Pensacola-Ft. Pickens State Park
Fort Walton Beach/Destin
Panama City Beach
Apalachicola/St. George Sound
Wakulla Beach
Cedar Key
Tampa/St. Pete/Clearwater
Ft. Meyers

MISSISSIPPI CANYON 252
STAGING AREA AND WASTE DISPOSAL OVERVIEW MAP

POTENTIAL EJ AREAS AROUND BILOXI STAGING, MISSISSIPPI

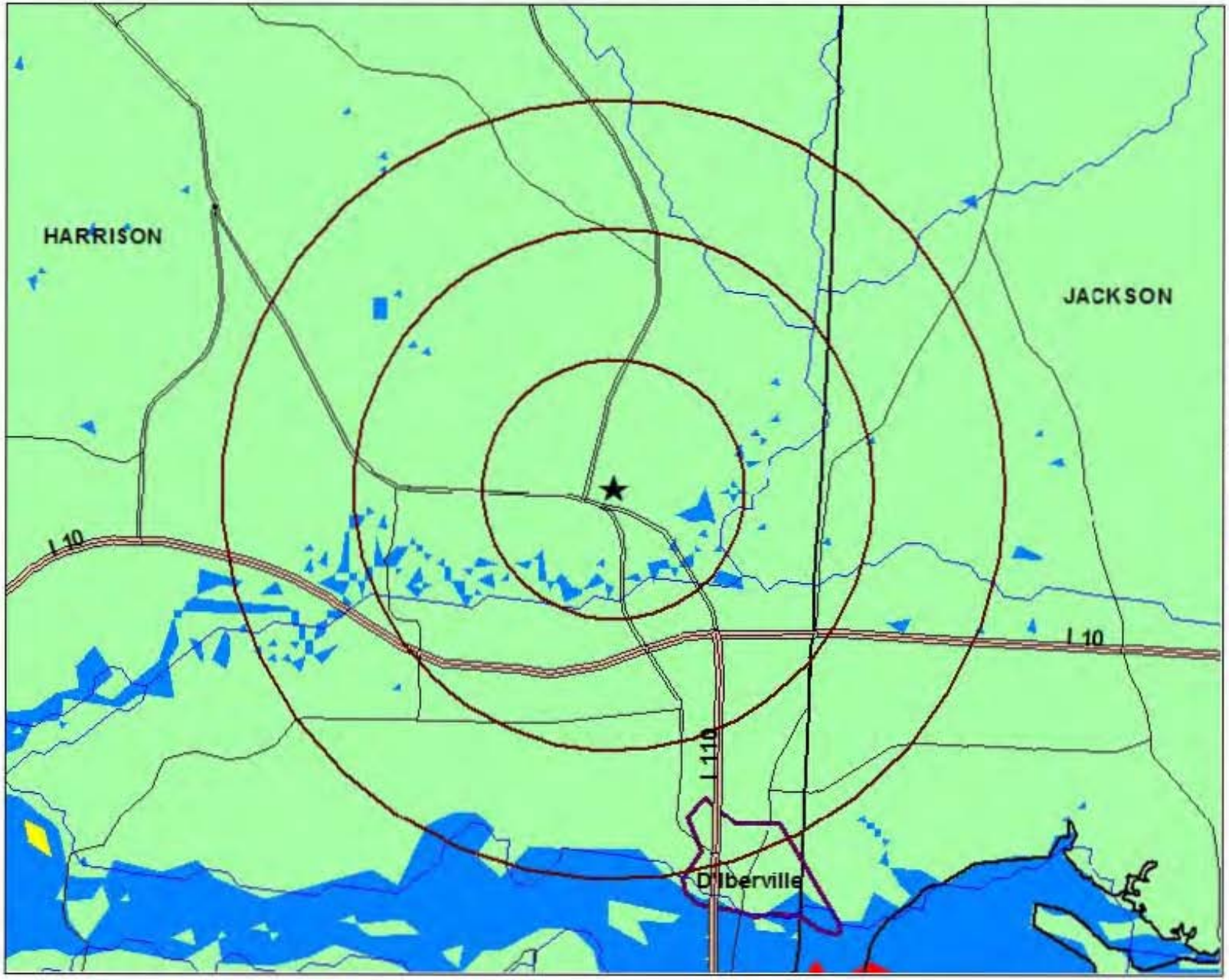

Site Location
1, 2, 3mi. Buffer Zones
Major Streams
Railroads
County Boundaries
Potential EJ Areas
Low Income
Minority
Minority/Low Income
Non-EJ Areas

N

0.8 0 0.8 Miles

EPA REGION 4
OFFICE OF ENVIRONMENTAL ACCOUNTABILITY

POTENTIAL EJ AREAS AROUND DAUPHIN ISLAND STAGING ALABAMA

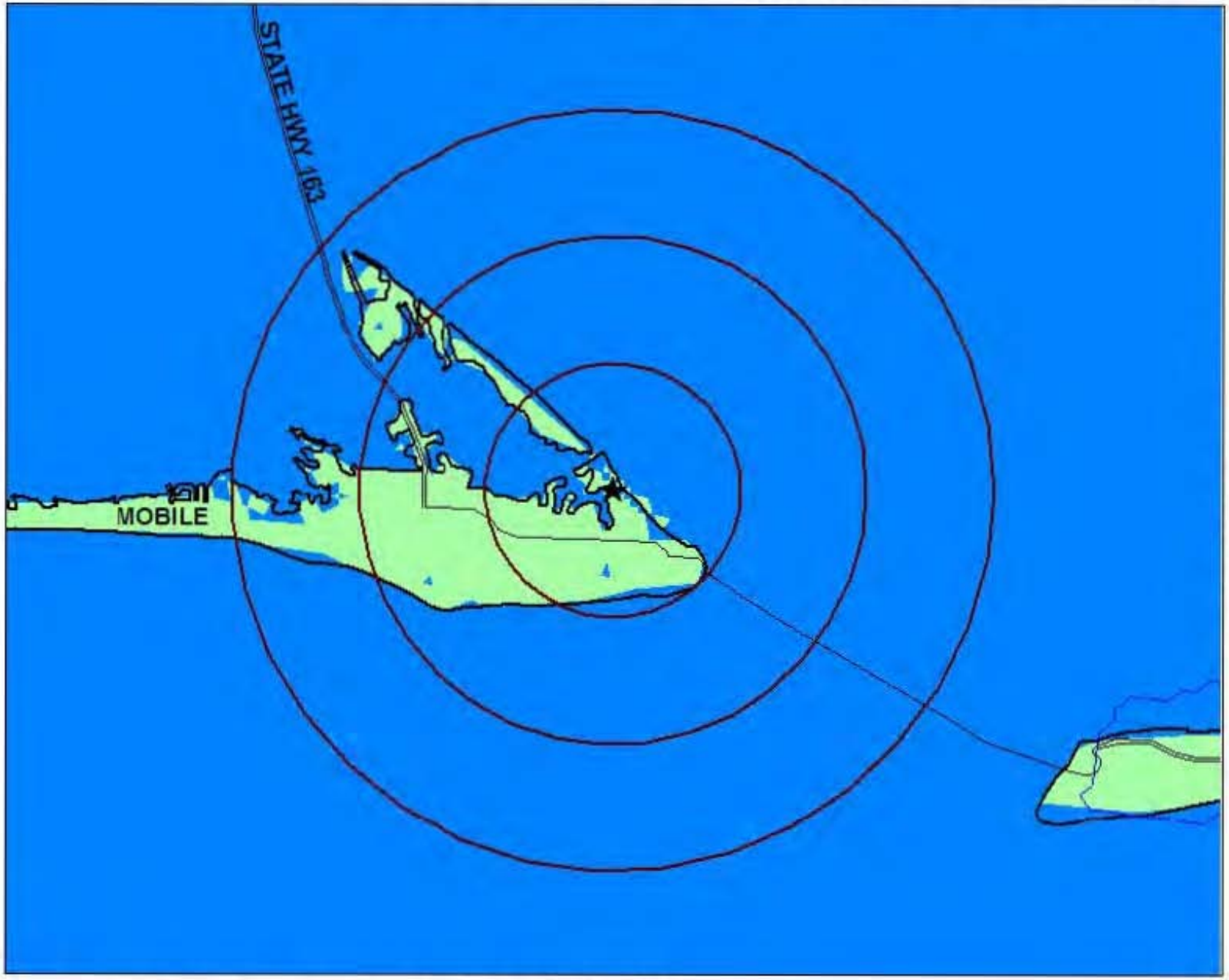

Site Location
1, 2, 3mi. Buffer Zones
Major Streams
Railroads
County Boundaries
Indian Lands
Potential EJ Areas
Low Income
Minority
Minority/Low Income
Non-EJ Areas

N

0.4 0 0.4 0.8 Miles

Source: 2000 U.S. Census Population and Housing Summary Tape File 3 (STF3) Data.
Aggregated to Block Group Level

Relative State Minority Threshold: 35.62%
Relative State Low Income Threshold (20K): 35.96

EPA REGION 4
OFFICE OF ENVIRONMENTAL ACCOUNTABILITY

POTENTIAL EJ AREAS AROUND DORANGE BEACH STAGING ALABAMA

Site Location
1, 2, 3mi. Buffer Zones
Major Streams
Railroads
County Boundaries
Indian Lands
Potential EJ Areas
Low Income
Minority
Minority/Low Income
Non-EJ Areas

N

0.4 0 0.4 0.8 Miles

Source: 2000 U.S. Census Population and Housing Summary Tape File 3 (STF3) Data.
Aggregated to Block Group Level

Relative State Minority Threshold: 35.62%
Relative State Low Income Threshold (20K): 35.96

EPA REGION 4
OFFICE OF ENVIRONMENTAL ACCOUNTABILITY

POTENTIAL EJ AREAS AROUND PANAMA CITY BEACH STAGING, FLORIDA

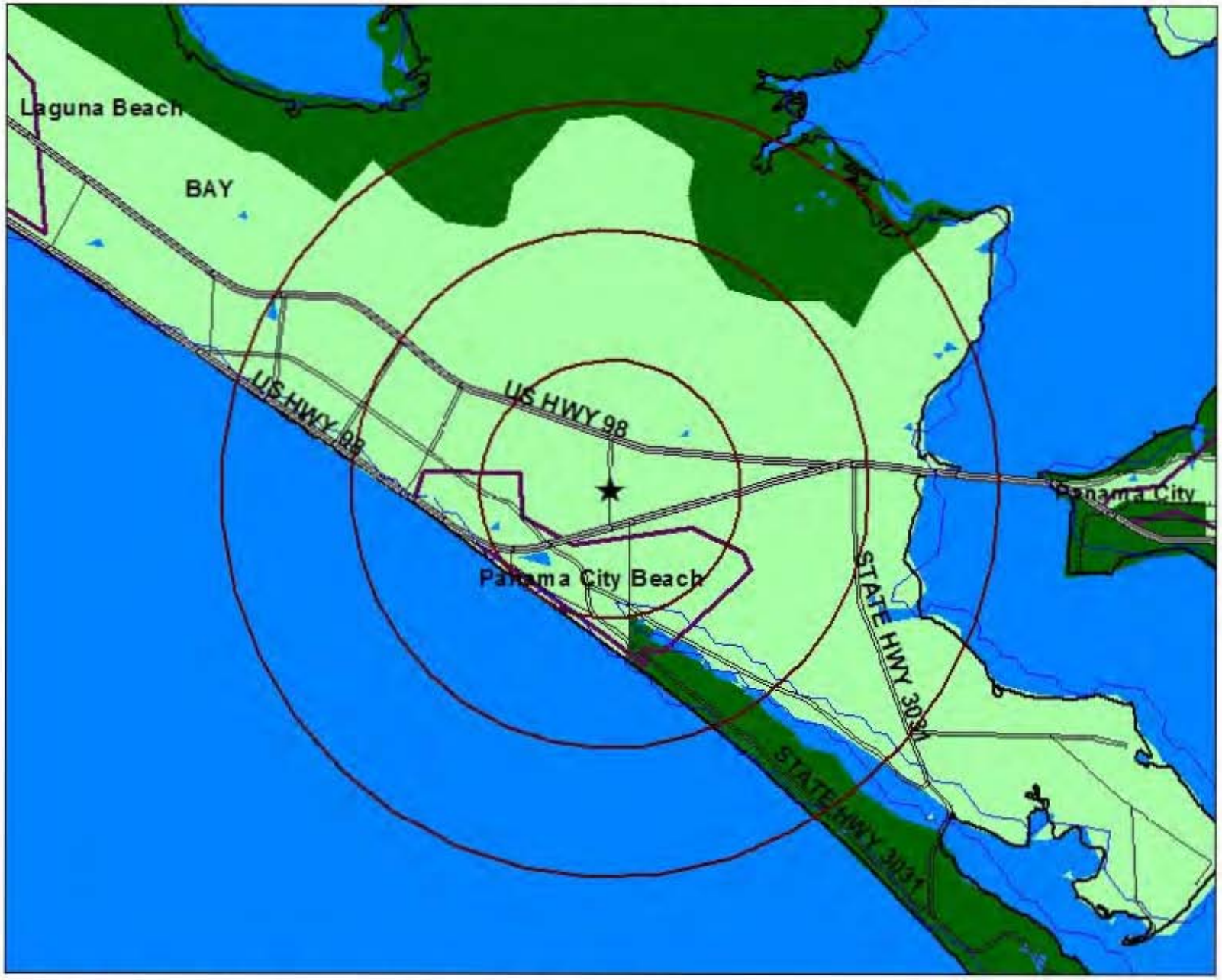

Site Location
1, 2, 3mi. Buffer Zones
Railroads
Major Streams
County Boundaries
Indian Lands
Potential EJ Areas
Low Income
Minority
Minority/Low Income
Non-EJ Areas

N

0.6 0 0.6 Miles

Source: 2000 U.S. Census Population and Housing Summary Tape File 3 (STF3) Data.
Aggregated to Block Group Level.

Relative State Minority Threshold: 41.50%
Relative State Low Income Threshold (20K): 27.95%

EPA REGION 4
OFFICE OF ENVIRONMENTAL ACCOUNTABILITY

POTENTIAL EJ AREAS AROUND PASCAGOULA STAGING, MISSISSIPPI

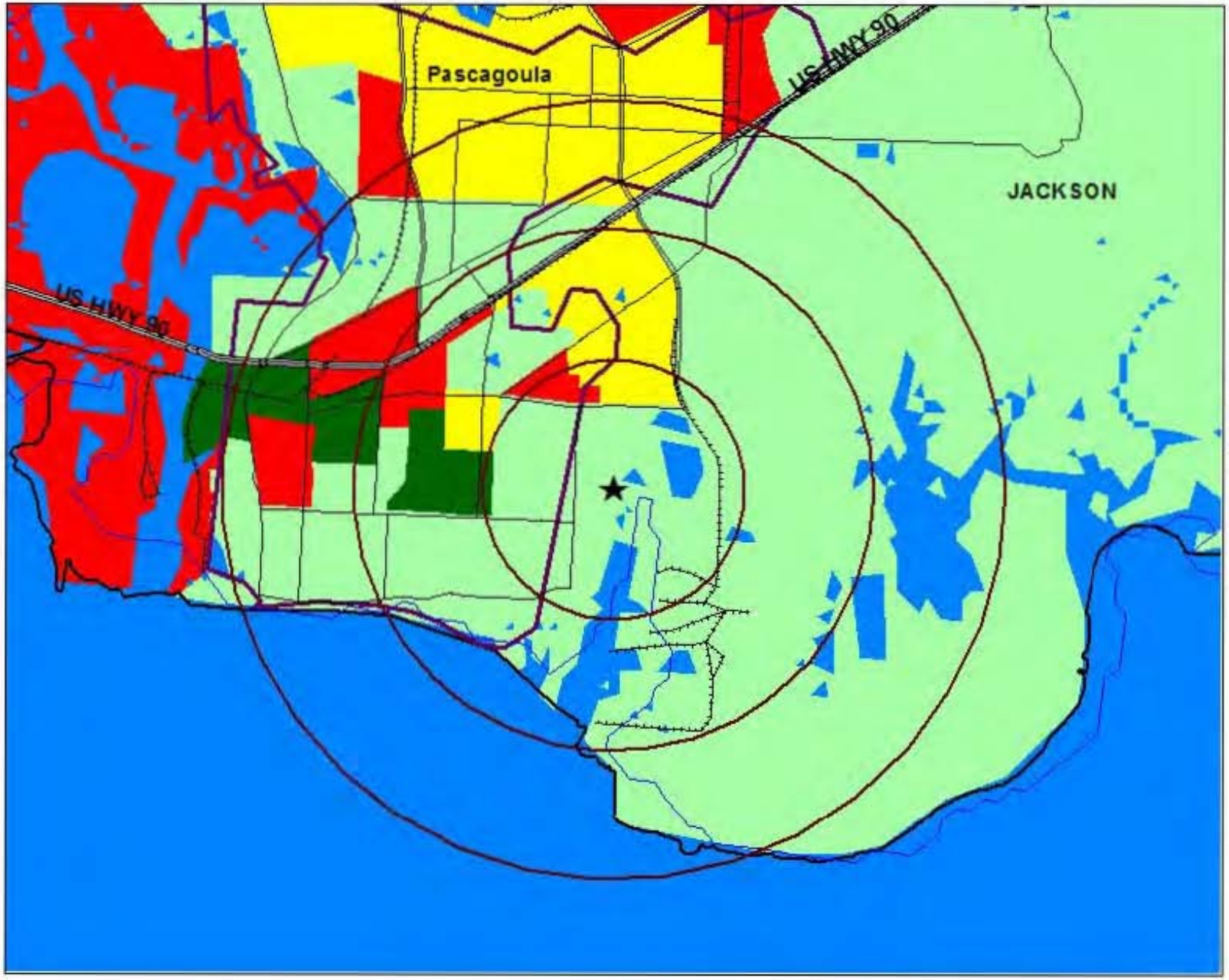

Site Location
1, 2, 3mi. Buffer Zones
Major Streams
Railroads
County Boundaries
Potential EJ Areas
Low Income
Minority
Minority/Low Income
Non-EJ Areas

N

0.8 0 0.8 Miles

EPA REGION 4
OFFICE OF ENVIRONMENTAL ACCOUNTABILITY

POTENTIAL EJ AREAS AROUND PENSACOLA STAGING, FLORIDA

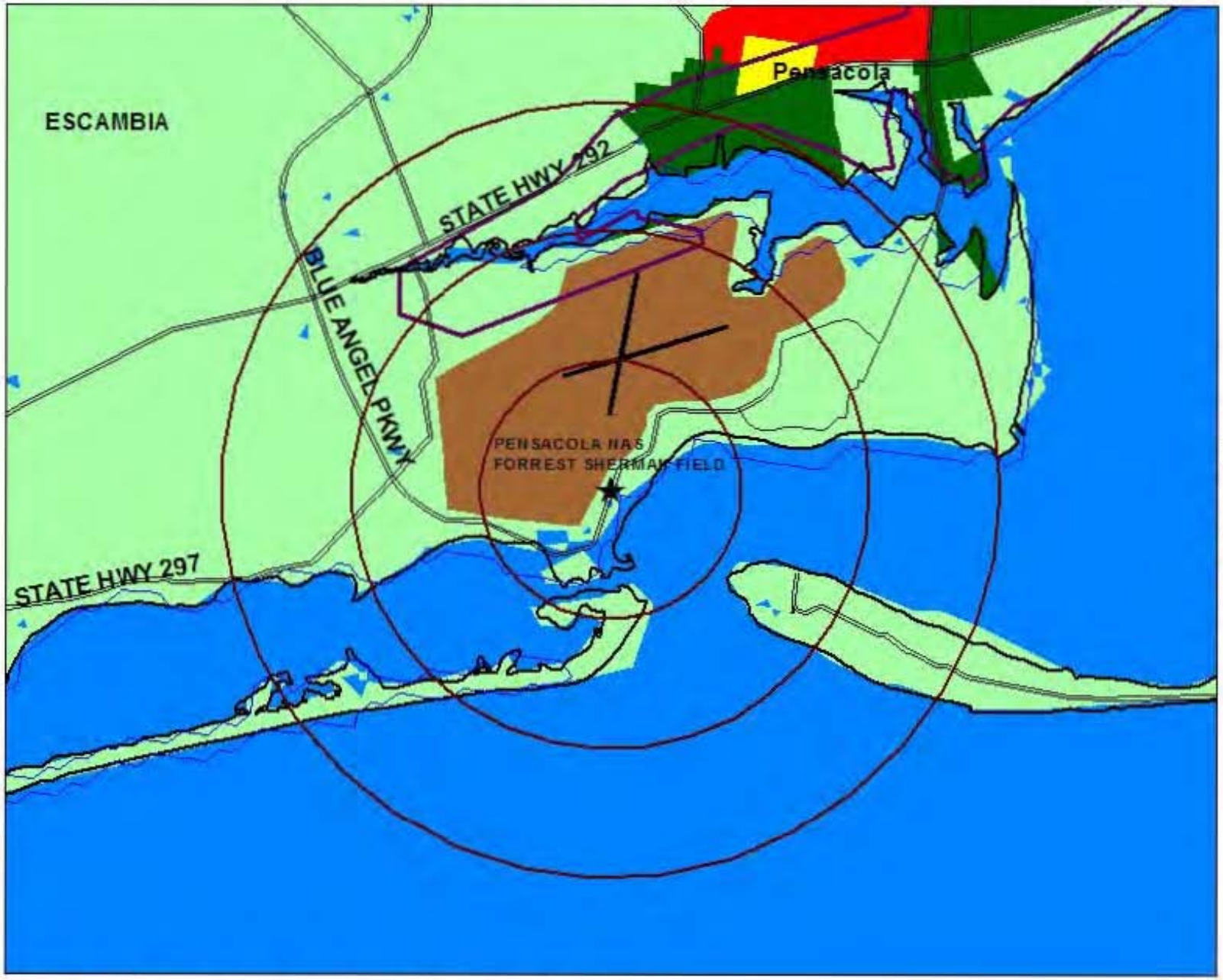

Site Location
1, 2, 3mi. Buffer Zones
Railroads
Major Streams
County Boundaries
Indian Lands
Potential EJ Areas
Low Income
Minority
Minority/Low Income
Non-EJ Areas

N

0.6 0 0.6 Miles

Source: 2000 U.S. Census Population and Housing Summary Tape File 3 (STF3) Data.
Aggregated to Block Group Level.

Relative State Minority Threshold: 41.50%
Relative State Low Income Threshold (20K): 27.95%

EPA REGION 4
OFFICE OF ENVIRONMENTAL ACCOUNTABILITY