IAP Cover Sheet

Incident Name:	Operational Period to be covered by IAP:
Mississippi Canyon 252	Period 13 (5/3/2010 06:00 - 5/4/2010 06:00)

Approved by:

FOSC : _____

BP Incident Commander : _____

Incident Action Plan

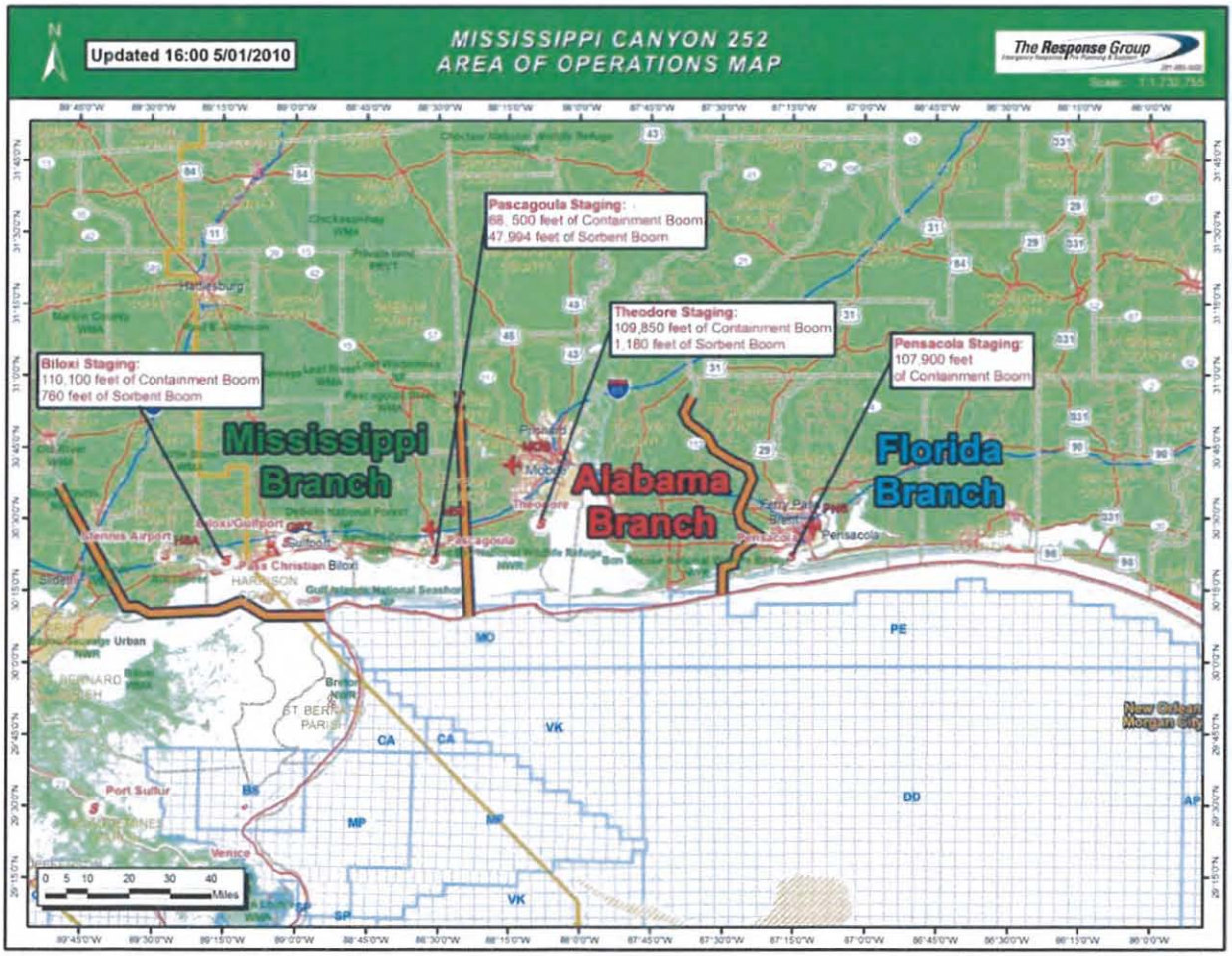

6064904

Prepared By: Bradbury, Cody	Prepared Date/Time: 5/2/2010 20:56

© 1997-2010 dbSoft, Inc.

IAP Cover Sheet

Incident Name:	Operational Period to be covered by IAP:
Mississippi Canyon 252	Period 13 (5/3/2010 06:00 - 5/4/2010 06:00)

Approved by:

FOSC : _____

BP Incident Commander : _____

EPA IC : _____

SOSC - MS : _____

SOSC - AL : _____

SOSC - FL : _____

Incident Action Plan

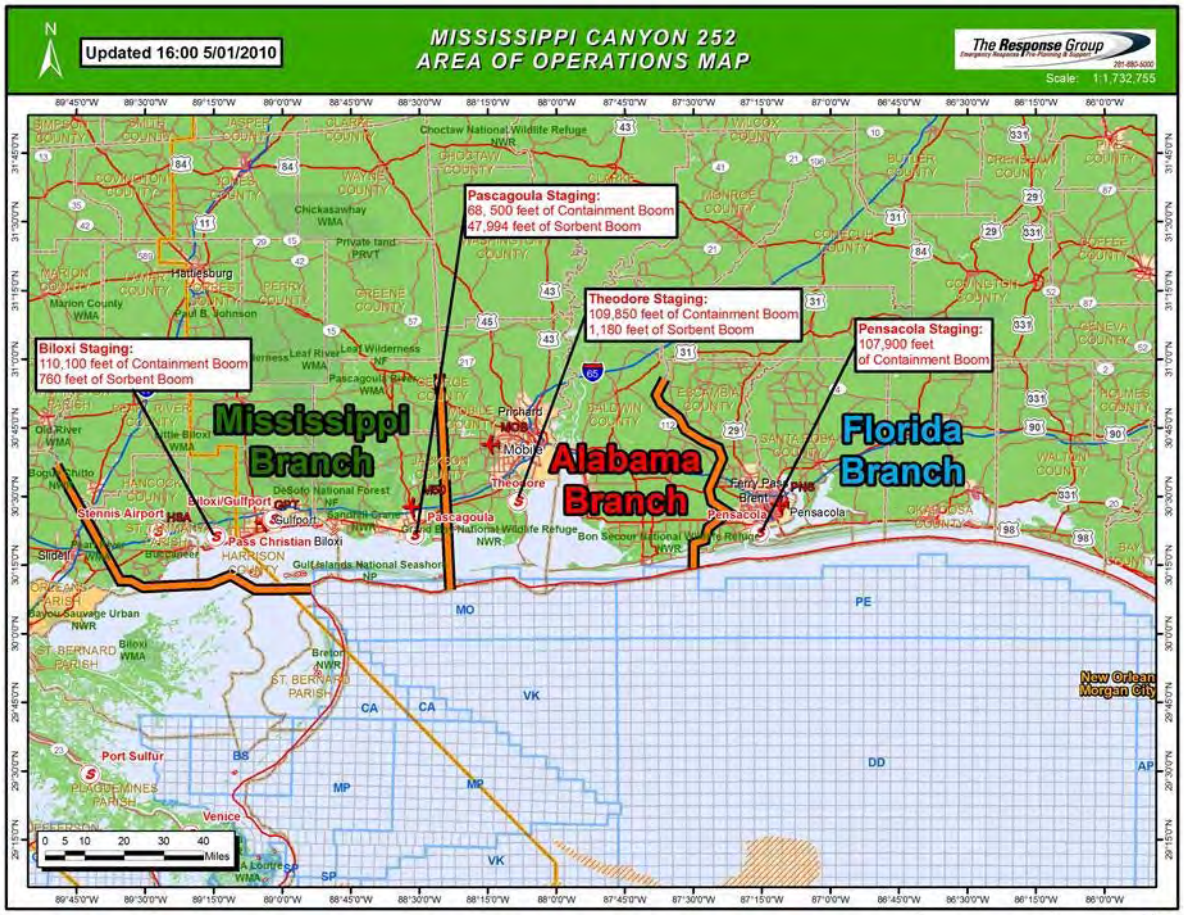

Prepared By: Bradbury, Cody	Prepared Date/Time: 5/2/2010 23:38

© 1997-2010 dbSoft, Inc.

Incident Action Plan Table of Contents

1. Weather Report
2. Picture Report
3. ICS 202 - General Response Objectives
4. ICS 204 - Assignment List
5. ICS 205 - Communications Plan
6. ICS 206 - Medical Plan
7. ICS 207 - Organization Chart
8. ICS 208 - Site Safety Plan - Oil Spill Response
9. ICS 220 - Air Operations
10. ICS 230 - Daily Meeting Schedule
11. ICS 232 - Resources at Risk
12. Wildlife Plan
13. Waste Disposal Plan
14. Decontamination Plan
15. Sediment Sampling Plan

Weather Report

Incident:	Mississippi Canyon 252	**Prepared By:**	Stewart, James	**at** 5/2/2010 16:00
Period:	Period 13 (5/3/2010 06:00 - 5/4/2010 06:00)	**Version Name:**	20100502 1730 Mobile	

Present Conditions

Wind Speed:	15 knots	**Wave Height:**	5 feet
Wind Direction From The:	South	**Wave Direction:**	North
Air Temperature:	79 Fahrenheit	**Swell Height:**	
Barometric Pressure:	29.82	**Swell Interval:**	
Humidity:		**Current Speed:**	
Visibility:	5 miles	**Current Direction Toward:**	
Ceiling:	1900 feet	**Water Temperature:**	73 Fahrenheit
Next High Tide (Time):	5/3/2010 14:56	**Next Low Tide (Time):**	5/4/2010 04:00
Next High Tide (Height):	1.5 feet	**Next Low Tide (Height):**	0 feet
Sunrise:	06:07	**Sunset:**	19:32

Notes: MONDAY.... SOUTH WINDS 15 TO 20 KNOTS DECREASING TO 10 TO 15 KNOTS. SEAS 5 TO 7 FEET. BAYS AND COASTAL WATERWAYS A LIGHT CHOP. FREQUENT SHOWERS AND THUNDERSTORMS. TIDES MAY RUN 1-2 FEET ABOVE NORMAL.

MONDAY NIGHT.... SOUTH WINDS AROUND 10 KNOTS. SEAS 4 TO 6 FEET SUBSIDING TO 2 TO 4 FEET. BAYS AND COASTAL WATERWAYS SMOOTH TO A LIGHT CHOP. SCATTERED SHOWERS AND THUNDERSTORMS.

24 Hour Forecast

Sunrise:	06:06	**Sunset:**	19:33
High Tide (Time):	5/4/2010 15:38	**High Tide (Time):**	
High Tide (Height):	1.4 feet	**High Tide (Height):**	
Low Tide (Time):	5/5/2010 04:58	**Low Tide (Time):**	
Low Tide (Height):	.1 feet	**Low Tide (Height):**	

Forecast: TUESDAY.... SOUTH WINDS 5 TO 10 KNOTS BECOMING NORTHWEST AROUND 10 KNOTS IN THE MORNING, THEN BECOMING SOUTH IN THE AFTERNOON. SEAS 3 TO 5 FEET. BAYS AND COASTAL WATERWAYS SMOOTH. NUMEROUS SHOWERS AND THUNDERSTORMS.

TUESDAY NIGHT.... SOUTH WINDS AROUND 10 KNOTS BECOMING SOUTHEAST 5 TO 10 KNOTS. SEAS 2 TO 4 FEET. BAYS AND COASTAL WATERWAYS SMOOTH. ISOLATED SHOWERS.

48 Hour Forecast

Sunrise:	06:05	**Sunset:**	19:33
High Tide (Time):	5/5/2010 16:18	**High Tide (Time):**	
High Tide (Height):	1.2 feet	**High Tide (Height):**	
Low Tide (Time):		**Low Tide (Time):**	
Low Tide (Height):		**Low Tide (Height):**	

Forecast: WEDNESDAY.... SOUTHEAST WINDS AROUND 10 KNOTS BECOMING SOUTHWEST 5 TO 10 KNOTS. SEAS 2 TO 3 FEET. BAYS AND COASTAL WATERWAYS SMOOTH. ISOLATED SHOWERS.

© 1997-2010 dbSoft, Inc.

20100502 23:00 Situation Map

Incident:	Mississippi Canyon 252	**Prepared By:**	Bradbury, Cody	**at** 5/2/2010 23:25
Period:	Period 13 (5/3/2010 06:00 - 5/4/2010 06:00)	**Version Name:**	20100502 23:00 Situation Map	

20100502 23:00 Situation Map

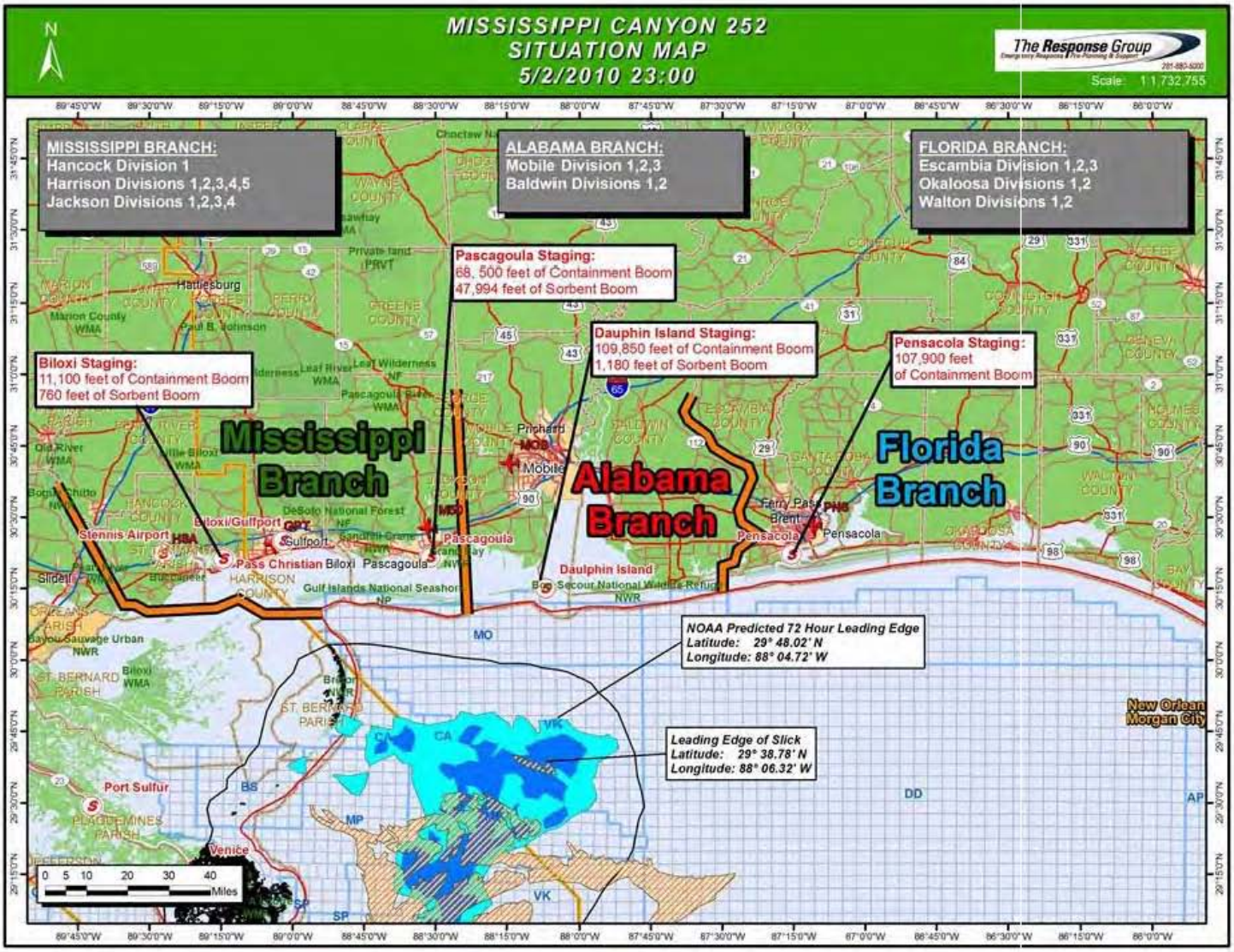

ICS 202 - General Response Objectives

Incident:	Mississippi Canyon 252	**Prepared By:**	Barrett, Roy **at** 5/2/2010 18:16
Period:	Period 13 (5/3/2010 06:00 - 5/4/2010 06:00)	**Version Name:**	Mobile Command Post - 5/2/2010 - Period 1:

Overall and Strategic Objectives

	Assigned To	Status
Ensure the Safety of Citizens and Response Personnel		
• Implement robust Site Safety Plan with Field Observers	Safety Officer	In Progress
• Implement Crisis Communication Plan for Public	Public Information Officer	In Progress
Manage a Coordinated Response Effort		
• Establish independent Mobile IMT with appropriate coordination w/Houma and Area Command	Unified Command	In Progress
• Maintain an appropriate Unified Command (UC) in coordinated response with EOCs	Unified Command	In Progress
• Identify and deploy federal (including military), state, local & volunteer	Planning	In Progress
• Ensure sufficient resources to respond to MS, AL, & FL	Operations/Planning	In Progress
Protection of Shoreline		
• Provide protection of environmentally sensitive areas including wildlife, historical and tribal properties.	Operation	In Progress
• Ensure plans are based on oil/hazmat fate and effect	Environmental Unit	In Progress
• Implement strategies for protection and conduct pre-impact shoreline assessment per ACP	Operations	In Progress
• Contingency plan for boom failures	Operations	In Progress
• Establish effective offshore response for Sector Mobile	Operations	
Restore the Environment		
• Conduct efforts to effectively contain, clean-up, recover and dispose of spilled product	Operations	In Progress
Minimize Impact on Wildlife		
• Coordinate & Communicate wildlife rehabilitation Capabilities	Wildlife Branch Director	In Progress
Understand and Minimize Economic Impacts		
• Ensure appropriate vessel decon	Operations	In Progress
• Support maritime commerce	Operations Section Chief	In Progress
• Assess non-maritime economic impacts	Finance Section Chief	In Progress
Keep Stakeholders and Public Informed and Engaged in Response Activities		
• Identify all appropriate agency/organization mandates, practices, and protocols for overall response efforts.	Liaison Officer	In Progress
• Ensure effective communications with stakeholders & agency/organization coordination facilities	Public Information Officer	In Progress
• Establish a Joint Information Center (JIC)/messaging	Public Information Officer	In Progress

 © 1997-2010 dbSoft, Inc.

ICS 202 - General Response Objectives

Incident:	Mississippi Canyon 252	**Prepared By:**	Barrett, Roy	**at** 5/2/2010 18:16
Period:	Period 13 (5/3/2010 06:00 - 5/4/2010 06:00)	**Version Name:**	Mobile Command Post - 5/2/2010 - Period 1	

Operational Period Command Emphasis (Safety Message, Priorities, Key Decisions/Directions)

- Ensure Site Safety Plans are available and being implemented in each operational area.
- Complete transition of shoreline response activities to Sector Mobile from Houma.
- Determine where offshore response activities between Sector Mobile and Houma to ensure we are not competing for resources.
- Coordinate with staging areas to track resources and capabilities available at each and all resources in the AOR.
- Establish a plan for potential shoreline impact east of Pensacola within the Sector Mobile.
- Define, procure, & deploy resources to implement external relations program.
- Establish/implement VIP handling process.
- Liaise with local and state EOC's
- Ensure we have enough resources to cover all three states and prevent competing for resources
- Develop and implement ship decon plan and promolgate extended communication plan
- Enlist and deploy local resources (governmental/academic) through Environmental Unit.

Constraints
- Assistance with boom deployments
- Community

Approved By

: _____

 © 1997-2010 dbSoft, Inc.

ICS 204 - Assignment List

Incident: Mississippi Canyon 252 | **Prepared By:** Barrett, Roy **at** 5/2/2010 21:27

Period: Period 13 (5/3/2010 06:00 - 5/4/2010 06:00) | **Branch:** Sector Mobile

Division/Group/Staging: Federal Resources Group

Operations Personnel

Title	Name	Affiliation	Contact Number(s)
Operations Section Chief	Pfannstiel, Robert	BP	562-572-3977
Federal Resources Group Supervis	Benson, Ben	Obriens	985-960-2561

Resources Required

Area of Operation	Resource Type	Description	Quantity	Size
Federal Resources Group	Barge: Offshore	Barge: Offshore	1 each	
Federal Resources Group	Boom		48000 feet	
Federal Resources Group	Manpower: Responder	Manpower: Responder	100 each	
Federal Resources Group	Vessel	OSV	2 each	- 220

Assignments

Upon arrival, transition command and control from Louisiana Responder to soon to be determined vessel.

Special Environmental Considerations

All aircraft should be watching for marine mammals/sea turtles.
Whales have been spotted in the area
All aircrafts must report marine mammal/turtle sightings to the Wildlife Reporting Hotline: 1-866-557-1401

Special Site-Specific Safety Considerations

See Site Safety Plan (ICS 208) for On Water Recovery Operations issues and considerations.
Notify chain of comand of any unplanned health, safety, security, or environmental incidents. These include near misses, first aids, security breaches, loss of primary containment, incidents, etc.
- Caution for debris fields (surface and sub-surface)

Reviewed By Signatures - (PSC): **(OSC):**

© 1997-2010 dbSoft, Inc.

ICS 204 - Assignment List

Incident: Mississippi Canyon 252 | **Prepared By:** Barrett, Roy **at** 5/2/2010 20:17

Period: Period 13 (5/3/2010 06:00 - 5/4/2010 06:00) | **Branch:** Sector Mobile

Division/Group/Staging: Air Ops Branch - Mobile

Operations Personnel

Title	Name	Affiliation	Contact Number(s)
Operations Section Chief	Pfannstiel, Robert	BP	562-572-3977
Air Ops Branch Director	Brownlee, Bryan	U.S. Coast Guard	912-398-5739

Resources Required

Area of Operation	Resource Type	Description	Quantity	Size
Air Ops Branch - Mobile	Aircraft: Fixed Wing	Aircraft: Fixed Wing	1 each	
Air Ops Branch - Mobile	Aircraft: Helo	Aircraft: Helo	4 each	

Assignments

Utilize helicopters to check booming status along the coast of MS, AL, & FL within the Sector Mobile AOR. Provide support for VIP overflights as requested by Unified Command. Provide overflight support as requested by NOAA.

Reviewed By Signatures - (PSC): **(OSC):**

© 1997-2010 dbSoft, Inc.

ICS 204 - Assignment List

Incident: Mississippi Canyon 252 | **Prepared By:** Davis, Adam **at** 5/2/2010 19:48

Period: Period 13 (5/3/2010 06:00 - 5/4/2010 06:00) | **Branch:** Sector Mobile

Division/Group/Staging: Air Monitoring Group - Mobile

Operations Personnel

Title	Name	Affiliation	Contact Number(s)
Operations Section Chief	Pfannstiel, Robert	BP	562-572-3977
Environmental Operations Branch I	Stilman, Terry	EPA	678-576-6440
Air Monitoring Group Supervisor	Rhame, Ken	EPA	919-475-7397

Resources Required

Area of Operation	Resource Type	Description	Quantity	Size
Air Monitoring Group - Mobile	Manpower: Responder	Manpower: Responder	6 each	
Air Monitoring Group - Mobile	Vehicle	Vehicle	6 each	

Assignments

Deploy 4 monitoring teams within Sector Mobile along the shoreline via vehicle to conduct perimeter air monitoring for VOCs, H2S, and Benzene. Provide monitoring results to Safety Officer by 6am for the previous day. Deploy 2 teams to conduct 24 hour air sampling to collect air to send to a lab.

Reviewed By Signatures - (PSC): **(OSC):**

© 1997-2010 dbSoft, Inc.

ICS 204 - Assignment List

Incident: Mississippi Canyon 252 | **Prepared By:** Barrett, Roy **at** 5/2/2010 21:19

Period: Period 13 (5/3/2010 06:00 - 5/4/2010 06:00) | **Branch:** Sector Mobile

Division/Group/Staging: Waste Disposal Group - Mobile

Operations Personnel

Title	Name	Affiliation	Contact Number(s)
Operations Section Chief	Pfannstiel, Robert	BP	562-572-3977
Environmental Operations Branch I	Stilman, Terry	EPA	678-576-6440
Waste Disposal Group Supervisor	McCool, Corky	Obriens	361-816-8040

Resources Required

Area of Operation	Resource Type	Description	Quantity	Size
Waste Disposal Group - Mobil	Frac Tank	Frac Tank	5 each	
Waste Disposal Group - Mobil	Manpower: Responder	Responders	10 each	
Waste Disposal Group - Mobil	Roll Off Box	Roll Off Box	10 each	
Waste Disposal Group - Mobil	Vacuum Truck	Vacuum Truck	3 each	

Assignments

EPA is working with USCG, BP, MS, Al and FL to identify waste type and potential disposal options. Options include, recycling and landfill. The UC is preparing a Waste Disposal Plan. Manage waste streams in accordance with Waste Disposal Plan. Minimize cross contamination of clean and oily materials. Coordinate with staging for logistical support regarding waste containers.

Reviewed By Signatures - (PSC): **(OSC):**

© 1997-2010 dbSoft, Inc.

ICS 204 - Assignment List

Incident: Mississippi Canyon 252 | **Prepared By:** Barrett, Roy **at** 5/2/2010 21:08

Period: Period 13 (5/3/2010 06:00 - 5/4/2010 06:00) | **Branch:** Sector Mobile

Division/Group/Staging: Vessel Decon Group - Mobile

Operations Personnel

Title	Name	Affiliation	Contact Number(s)
Operations Section Chief	Pfannstiel, Robert	BP	562-572-3977
Director - Sector Mobile			
Supervisor - Vessel Decon Group -	Binnicker, James	USCG	251-583-1136

Resources Required

Area of Operation	Resource Type	Description	Quantity	Size
Vessel Decon Gulfport TF	Boom		6000 feet	
Vessel Decon Gulfport TF	Manpower: Supervisor	Pollution Investigator (CG	4 each	
Vessel Decon Gulfport TF	Pressure Washers	Pressure Washers	2 each	
Vessel Decon Gulfport TF	Skimmer	Skimmer	2 each	
Vessel Decon Gulfport TF	Tug	Tug	2 each	
Vessel Decon Gulfport TF	Vacuum Truck	Vacuum Truck	1 each	
Vessel Decon Gulfport TF	Vessel	Boom Tenders	2 each	
Vessel Decon Gulfport TF	Work Boat	Work Boat	3 each	21 - 32 feet
Vessel Decon Pgla TF	Boom		18000 feet	
Vessel Decon Pgla TF	Manpower: Supervisor	Pollution Investigator (CG	4 each	
Vessel Decon Pgla TF	Pressure Washers	Pressure Washers	7 each	
Vessel Decon Pgla TF	Skimmer	Skimmer	4 each	
Vessel Decon Pgla TF	Tug	Tug	6 each	
Vessel Decon Pgla TF	Vacuum Truck	Vacuum Truck	4 each	
Vessel Decon Pgla TF	Vessel	Boom Tenders	6 each	
Vessel Decon Pgla TF	Work Boat	Work Boat	7 each	21 - 32 feet
Vessel Decon Mobile TF	Boom		12000 feet	
Vessel Decon Mobile TF	Manpower: Supervisor	Pollution Investigator (CG	4 each	
Vessel Decon Mobile TF	Pressure Washers	Pressure Washers	5 each	
Vessel Decon Mobile TF	Skimmer	Skimmer	3 each	
Vessel Decon Mobile TF	Tug	Tug	2 each	
Vessel Decon Mobile TF	Vacuum Truck	Vacuum Truck	3 each	
Vessel Decon Mobile TF	Vessel	Boom Tenders	3 each	
Vessel Decon Mobile TF	Work Boat	Work Boat	5 each	21 - 32 feet
Vessel Decon Pcola TF	Boom		6000 feet	
Vessel Decon Pcola TF	Manpower: Supervisor	Pollution Investigator (CG	4 each	
Vessel Decon Pcola TF	Pressure Washers	Pressure Washers	2 each	
Vessel Decon Pcola TF	Skimmer	Skimmer	1 each	
Vessel Decon Pcola TF	Tug	Tug	2 each	
Vessel Decon Pcola TF	Vacuum Truck	Vacuum Truck	1 each	
Vessel Decon Pcola TF	Vessel	Boom Tenders	2 each	
Vessel Decon Pcola TF	Work Boat	Work Boat	3 each	21 - 32 feet

Reviewed By Signatures - (PSC): **(OSC):**

© 1997-2010 dbSoft, Inc.

ICS 204 - Assignment List

Incident: Mississippi Canyon 252 | **Prepared By:** Barrett, Roy **at** 5/2/2010 21:08

Period: Period 13 (5/3/2010 06:00 - 5/4/2010 06:00) | **Branch:** Sector Mobile

Division/Group/Staging: Vessel Decon Group - Mobile

Resources Required

Area of Operation	Resource Type	Description	Quantity	Size
Vessel Decon Pcity TF	Boom		6000 feet	
Vessel Decon Pcity TF	Manpower: Supervisor	Pollution Investigator (CG	4 each	
Vessel Decon Pcity TF	Pressure Washers	Pressure Washers	3 each	
Vessel Decon Pcity TF	Skimmer	Skimmer	2 each	
Vessel Decon Pcity TF	Tug	Tug	2 each	
Vessel Decon Pcity TF	Vacuum Truck	Vacuum Truck	2 each	
Vessel Decon Pcity TF	Vessel	Boom Tenders	2 each	
Vessel Decon Pcity TF	Work Boat	Work Boat	3 each	21 - 32 feet
Vessel Decon Foley TF	Barge: Inland	Spud Barge	1 each	150 - 180 feet
Vessel Decon Foley TF	Boom		6000 feet	
Vessel Decon Foley TF	Boom Accessories	Yokahoma Fendering Sys	1 each	
Vessel Decon Foley TF	Manpower: Supervisor	Pollution Investigator (CG	4 each	
Vessel Decon Foley TF	Pressure Washers	Pressure Washers	2 each	
Vessel Decon Foley TF	Skimmer	Skimmer	1 each	
Vessel Decon Foley TF	Vacuum Truck	Vacuum Truck	1 each	
Vessel Decon Foley TF	Vessel	Boom Tenders	2 each	
Vessel Decon Foley TF	Work Boat	Work Boat	2 each	21 - 32 feet
Vessel Decon MM22 TF	Barge: Inland	Spud Barge	1 each	150 - 180 feet
Vessel Decon MM22 TF	Boom		6000 feet	
Vessel Decon MM22 TF	Boom Accessories	Yokahoma Fendering Sys	1 each	
Vessel Decon MM22 TF	Manpower: Supervisor	Pollution Investigator (CG	4 each	
Vessel Decon MM22 TF	Pressure Washers	Pressure Washers	3 each	
Vessel Decon MM22 TF	Skimmer	Skimmer	1 each	
Vessel Decon MM22 TF	Vacuum Truck	Vacuum Truck	2 each	
Vessel Decon MM22 TF	Vessel	Boom Tenders	2 each	
Vessel Decon MM22 TF	Work Boat	Work Boat	2 each	21 - 32 feet

Assignments

Develop deepwater vessel decon plan to allow deep draft vessels to travel through the impact area as required.

Decon transiting vessels as required to travel through the impacted waterways. Utilize decon crews with pressure washers and USCG Pollution Investigators to ensure environmental standard meet.

Reviewed By Signatures - (PSC): **(OSC):**

© 1997-2010 dbSoft, Inc.

ICS 204 - Assignment List

Incident: Mississippi Canyon 252 | **Prepared By:** Barrett, Roy **at** 5/2/2010 21:07

Period: Period 13 (5/3/2010 06:00 - 5/4/2010 06:00) | **Branch:** Sector Mobile

Division/Group/Staging: Water Sampling Group - Mobile

Operations Personnel

Title	Name	Affiliation	Contact Number(s)
Operations Section Chief	Pfannstiel, Robert	BP	562-572-3977
Director - Sector Mobile			
Supervisor - Water Sampling Grou	Rice, Ken	Wildlife Response Servic	251-455-9948

Resources Required

Area of Operation	Resource Type	Description	Quantity	Size
Water Sampling Group - Mobi	Manpower: Responder	Manpower: Responder	9 each	
Water Sampling Group - Mobi	Vehicle	Vehicle	9 each	

Assignments

Deploy 9 sampling teams, one per state via vehicle to collect shoreline surface water samples and sediment samples.
1. Mississippi team will collect 6 samples daily.
2. Alabama will collect 3 samples daily
3. Florida will collect 4 samples daily up to Panama City

Reviewed By Signatures - (PSC): **(OSC):**

© 1997-2010 dbSoft, Inc.

ICS 204 - Assignment List

Incident: Mississippi Canyon 252 | **Prepared By:** Barrett, Roy **at** 5/2/2010 21:18

Period: Period 13 (5/3/2010 06:00 - 5/4/2010 06:00) | **Branch:** Sector Mobile

Division/Group/Staging: Wildlife Group - Mobile

Operations Personnel

Title	Name	Affiliation	Contact Number(s)
Operations Section Chief	Pfannstiel, Robert	BP	562-572-3977
Environmental Operations Branch I	Stilman, Terry	EPA	678-576-6440
Supervisor - Wildlife Group - Mobile	Rice, Ken	Wildlife Response Servic	251-455-9948

Assignments

Identify a wildlife rehabilitation site in Mississippi and stage staff. Identify and create recon and recovery groups.
Conduct aerial recon over 3 state area and identify potential impact sites.
Provide wildlife biologists at all staging facilities to provide information regarding oiled wildlife and the proper procedures for avaoiding and reporting, Identify rehab facilty staffing needs.

Reviewed By Signatures - (PSC): **(OSC):**

© 1997-2010 dbSoft, Inc.

ICS 204 - Assignment List

Incident: Mississippi Canyon 252 | **Prepared By:** Barrett, Roy **at** 5/2/2010 19:51

Period: Period 13 (5/3/2010 06:00 - 5/4/2010 06:00) | **Branch:** Sector Mobile

Division/Group/Staging: OWRG TF #1 MS - Mobile

Operations Personnel

Title	Name	Affiliation	Contact Number(s)
Operations Section Chief	Pfannstiel, Robert	BP	562-572-3977
Open Water Skimming Group Supe	COOK, Craig	BP	832-465-6738

Resources Required

Area of Operation	Resource Type	Description	Quantity	Size
OWRG TF #1 MS - Mobile	Fishing Vessel	Shrimp Vessels	30 each	
OWRG TF #1 MS - Mobile	Manpower: Responder	Spill Techs	60 each	- 17
OWRG TF #1 MS - Mobile	Sorbent: Boom	Sorbent: Boom	1500 feet	

Assignments

Stage and prepare to deploy shrimp boats to recover free-floating oil. Rig sorbent with outriggers and skim as directed

Reviewed By Signatures - (PSC): **(OSC):**

© 1997-2010 dbSoft, Inc.

ICS 204 - Assignment List

Incident: Mississippi Canyon 252	**Prepared By:** Barrett, Roy	**at** 5/2/2010 19:52
Period: Period 13 (5/3/2010 06:00 - 5/4/2010 06:00)	**Branch:** Sector Mobile	
	Division/Group/Staging: OWRG TF #2 MS - Mobile	

Operations Personnel

Title	Name	Affiliation	Contact Number(s)
Operations Section Chief	Pfannstiel, Robert	BP	562-572-3977
Open Water Skimming Group Supe	COOK, Craig	BP	832-465-6738

Resources Required

Area of Operation	Resource Type	Description	Quantity	Size
OWRG TF #2 MS - Mobile	Fishing Vessel	Long Liners	30 each	
OWRG TF #2 MS - Mobile	Manpower: Responder	Spill Techs	60 each	- 17
OWRG TF #2 MS - Mobile	Sorbent: Boom	Sorbent: Boom	1500 feet	

Assignments

Stage and prepare to deploy Long Liners working in pairs utilizing sorbent boom in a U configuration to collect oil as directed

Reviewed By Signatures - (PSC): **(OSC):**

 © 1997-2010 dbSoft, Inc.

ICS 204 - Assignment List

Incident: Mississippi Canyon 252 | **Prepared By:** Barrett, Roy **at** 5/2/2010 19:15

Period: Period 13 (5/3/2010 06:00 - 5/4/2010 06:00) | **Branch:** Sector Mobile

Division/Group/Staging: MS Protection Group (Biloxi)

Operations Personnel

Title	Name	Affiliation	Contact Number(s)
Operations Section Chief	Pfannstiel, Robert	BP	562-572-3977
Director - Mississippi Branch	COOK, Craig		832-465-6738
Supervisor - MS Protection Group (	Mayfield, Barry	JCC/Obriens	623-229-8875
Supervisor - Jackson Div 4 West P	Mayfield, Barry		
Safety Officer	White, Barry	USCG	251-583-0800

Resources Required

Area of Operation	Resource Type	Description	Quantity	Size
MS Protection Group (Biloxi)	Small Boat	Small Boat	13 each	12 - 29 feet
MS Protection Group (Biloxi)	Spill Tech	Spill Tech	121 each	
MS Protection Group (Biloxi)	Work Boat	Work Boat	1 each	30 - 240 feet
MS Pollution Task Force #1	Boom		10000 feet	
MS Pollution Task Force #1	Manpower: Supervisor	Manpower: Supervisor	1 each	
MS Pollution Task Force #1	Pickup Truck	Pickup Truck	2 each	
MS Pollution Task Force #1	Small Boat	Small Boat	2 each	12 - 29 feet
MS Pollution Task Force #1	Sorbent: Boom	Sorbent: Boom	5000 feet	
MS Pollution Task Force #1	Sorbent: Pads	Sorbent: Pads	100 each	
MS Pollution Task Force #1	Spill Tech	Spill Tech	11 each	
MS Pollution Task Force #1	Vacuum Truck	Vacuum Truck	1 each	
MS Pollution Task Force #2	Boom		10000 feet	
MS Pollution Task Force #2	Manpower: Supervisor	Manpower: Supervisor	1 each	
MS Pollution Task Force #2	Pickup Truck	Pickup Truck	2 each	
MS Pollution Task Force #2	Small Boat	Small Boat	2 each	12 - 29 feet
MS Pollution Task Force #2	Sorbent: Boom	Sorbent: Boom	5000 feet	
MS Pollution Task Force #2	Sorbent: Pads	Sorbent: Pads	100 each	
MS Pollution Task Force #2	Spill Tech	Spill Tech	11 each	
MS Pollution Task Force #2	Vacuum Truck	Vacuum Truck	1 each	

Assignments

Maintain boom deployments as weather permits.
Deploy protection boom at the following sites per ACP in Division 2, 3, & 4

Activate pollution task forces as requested by the state to deploy protection boom at sensitive sites within there assigned state.

Reviewed By Signatures - (PSC): **(OSC):**

© 1997-2010 dbSoft, Inc.

ICS 204 - Assignment List

Incident: Mississippi Canyon 252 | **Prepared By:** Barrett, Roy **at** 5/2/2010 03:52

Period: Period 13 (5/3/2010 06:00 - 5/4/2010 06:00) | **Branch:** Sector Mobile

Division/Group/Staging: MS Protection Group (Pass Christiane)

Operations Personnel

Title	Name	Affiliation	Contact Number(s)
Operations Section Chief	Pfannstiel, Robert	BP	562-572-3977
Director - Mississippi Branch	COOK, Craig		832-465-6738
Supervisor - MS Protection Group (	Benson, Darren	Obriens	602-388-7569
Safety Officer	White, Barry	USCG	251-583-0800

Resources Required

Area of Operation	Resource Type	Description	Quantity	Size
MS Protection Group (Pass Cl	Manpower: Supervisor	Manpower: Supervisor	5 each	
MS Protection Group (Pass Cl	Small Boat	Small Boat	1 each	12 - 29 feet
MS Protection Group (Pass Cl	Spill Tech	Spill Tech	50 each	
MS Protection Group (Pass Cl	Work Boat	Work Boat	6 each	30 - 240 feet

Assignments

Deploy boom at the following areas:
1. Bay Saint Louis
2. Bayou Caddy to Pearl River

Reviewed By Signatures - (PSC): **(OSC):**

© 1997-2010 dbSoft, Inc.

ICS 204 - Assignment List

Incident: Mississippi Canyon 252 | **Prepared By:** Barrett, Roy **at** 5/2/2010 03:52

Period: Period 13 (5/3/2010 06:00 - 5/4/2010 06:00) | **Branch:** Sector Mobile

Division/Group/Staging: Hancock County Div 1 - Lighthouse Point

Operations Personnel

Title	Name	Affiliation	Contact Number(s)
Operations Section Chief	Pfannstiel, Robert	BP	562-572-3977
Mississippi Branch Director	COOK, Craig	BP	832-465-6738
Supervisor - Hancock County Div 1	Roussel, Don	O'Briens	985-290-3053
Safety Officer	White, Barry	USCG	251-583-0800

Resources Required

Area of Operation	Resource Type	Description	Quantity	Size
Hancock County Div 1 - Lightr	Boom		2500 feet	
Hancock Div 1 TF - Beach Cle	Manpower: Supervisor	Manpower: Supervisor	2 each	
Hancock Div 1 TF - Beach Cle	Spill Tech	Spill Tech	28 each	

Assignments

Deploy 2,500' of protection boom to protect marsh and inlets from Bayou Caddy west to the Pearl River

In accordance with SCAT recommendations, deploy crews in approved areas to remove debris from tidal portion of beaches and shoreline to minimize disposal of contaminated waste. Report progress to sit unit hourly.

Special Instructions for Division / Group

Notify the IC in the event of:
- MISHAP/injury
- oiled wildlife
- media issues
- VIP visits/requests
- waterways issues
- oil impacts beaches / communities

PI/Safety Officer report in at 251-445-8949 @ 11:00 and 15:00.

Special Environmental Considerations

All aircraft and vessels should be watching for marine mammals/sea turtles.
Whales have been spotted in the area
All personnel must report marine mammal/turtle sightings to the Wildlife Reporting Hotline: 1-866-557-1401

Special Site-Specific Safety Considerations

It is important to drive carefully while going about your response duties. many responders are traveling major highways and residential areas involved in the spill response. Drowsiness is a significant problem that increases a driver's risk of a crash or near-crash by at least a factor of four. Between the hours of 10 PM and 6 AM ensure you not only watch your driving, but be aware of others which may be impaired.

Reviewed By Signatures - (PSC): **(OSC):**

© 1997-2010 dbSoft, Inc.

ICS 204 - Assignment List

Incident: Mississippi Canyon 252 | **Prepared By:** Barrett, Roy **at** 5/2/2010 20:45

Period: Period 13 (5/3/2010 06:00 - 5/4/2010 06:00) | **Branch:** Sector Mobile

Division/Group/Staging: Harrison County Div 1 - Cat Island

Operations Personnel

Title	Name	Affiliation	Contact Number(s)
Operations Section Chief	Pfannstiel, Robert	BP	562-572-3977
Director Mississippi Branch	COOK, Craig	BP	832-465-6738
Supervisor - Harrison County Div 1	Richards, Steve	BP	281-433-4202
Safety Officer	White, Barry	USCG	251-583-0800

Assignments

Maintain boom deployments as weather permits.

Special Instructions for Division / Group

Notify the IC in the event of:
- MISHAP/injury
- oiled wildlife
- media issues
- VIP visits/requests
- waterways issues
- oil impacts beaches / communities

PI/Safety Officer report in at 251-445-8949 @ 11:00 and 15:00.

Reviewed By Signatures - (PSC): **(OSC):**

© 1997-2010 dbSoft, Inc.

ICS 204 - Assignment List

Incident: Mississippi Canyon 252 | **Prepared By:** Rodrigue, Chad **at** 5/2/2010 21:21

Period: Period 13 (5/3/2010 06:00 - 5/4/2010 06:00) | **Branch:** Sector Mobile

Division/Group/Staging: Harrison County Div 2 - Bay St. Louis

Operations Personnel

Title	Name	Affiliation	Contact Number(s)
Operations Section Chief	Pfannstiel, Robert	BP	562-572-3977
Director - Mississippi Branch	COOK, Craig	BP	832-465-6738
Supervisor - Harrison County Div 2	Benson, Darren	Obriens	602-388-7569
Safety Officer	White, Barry	USCG	251-583-0800

Resources Required

Area of Operation	Resource Type	Description	Quantity	Size
Harrison County Div 2 - Bay S	Boom		6000 feet	
Harrison Div 2 TF - Beach Cle	Manpower: Supervisor	Manpower: Supervisor	2 each	
Harrison Div 2 TF - Beach Cle	Spill Tech	Spill Tech	28 each	

Assignments

Deploy 6,000' of protection boom at Wolf River and small inlets in Bay Saint Louis.

In accordance with SCAT recommendations, deploy crews in approved areas to remove debris from tidal portion of beaches and shoreline to minimize disposal of contaminated waste. Report progress to sit unit hourly.

Special Instructions for Division / Group

Notify the IC in the event of:
- MISHAP/injury
- oiled wildlife
- media issues
- VIP visits/requests
- waterways issues
- oil impacts beaches / communities

PI/Safety Officer report in at 251-445-8949 @ 11:00 and 15:00.

Location of Work

5000 South Beach BLVD Bay St. Louis MS 39520

Special Environmental Considerations

All aircraft and vessels should be watching for marine mammals/sea turtles.
Whales have been spotted in the area
All personnel must report marine mammal/turtle sightings to the Wildlife Reporting Hotline: 1-866-557-1401

Special Site-Specific Safety Considerations

It is important to drive carefully while going about your response duties. many responders are traveling major highways and residential areas involved in the spill response. Drowsiness is a significant problem that increases a driver's risk of a crash or near-crash by at least a factor of four. Between the hours of 10 PM and 6 AM ensure you not only watch your driving, but be aware of others which may be impaired.

Reviewed By Signatures - (PSC): **(OSC):**

© 1997-2010 dbSoft, Inc.

ICS 204 - Assignment List

Incident: Mississippi Canyon 252 | **Prepared By:** dyer, jon **at** 5/2/2010 20:21

Period: Period 13 (5/3/2010 06:00 - 5/4/2010 06:00) | **Branch:** Sector Mobile

Division/Group/Staging: Harrison County Div 3 - Biloxi

Operations Personnel

Title	Name	Affiliation	Contact Number(s)
Operations Section Chief	Pfannstiel, Robert	BP	562-572-3977
Director Mississippi Branch	COOK, Craig	BP	832-465-6738
Supervisor - Harrison County Div 1	Richards, Steve	BP	281-433-4202
Safety Officer	White, Barry	USCG	251-583-0800

Resources Required

Area of Operation	Resource Type	Description	Quantity	Size
Harrison Div 3 TF - Beach Cle	Manpower: Supervisor	Manpower: Supervisor	2 each	
Harrison Div 3 TF - Beach Cle	Spill Tech	Spill Tech	28 each	

Assignments

Maintain boom deployments as weather permits.

In accordance with SCAT recommendations, deploy crews in approved areas to remove debris from tidal portion of beaches and shoreline to minimize disposal of contaminated waste. Report progress to sit unit hourly.

Special Instructions for Division / Group

Notify the IC in the event of:
- MISHAP/injury
- oiled wildlife
- media issues
- VIP visits/requests
- waterways issues
- oil impacts beaches / communities

PI/Safety Officer report in at 251-445-8949 @ 10:45 and 14:45. Return to ICP by 17:30.

Special Environmental Considerations

All aircraft and vessels should be watching for marine mammals/sea turtles.
Whales have been spotted in the area
All personnel must report marine mammal/turtle sightings to the Wildlife Reporting Hotline: 1-866-557-1401

Special Site-Specific Safety Considerations

It is important to drive carefully while going about your response duties. many responders are traveling major highways and residential areas involved in the spill response. Drowsiness is a significant problem that increases a driver's risk of a crash or near-crash by at least a factor of four. Between the hours of 10 PM and 6 AM ensure you not only watch your driving, but be aware of others which may be impaired.

Reviewed By Signatures - (PSC): **(OSC):**

© 1997-2010 dbSoft, Inc.

ICS 204 - Assignment List

Incident: Mississippi Canyon 252 | **Prepared By:** Barrett, Roy **at** 5/2/2010 03:52

Period: Period 13 (5/3/2010 06:00 - 5/4/2010 06:00) | **Branch:** Sector Mobile

Division/Group/Staging: Harrison County Div 4 - Deer Is/Biloxi Bay

Operations Personnel

Title	Name	Affiliation	Contact Number(s)
Operations Section Chief	Pfannstiel, Robert	BP	562-572-3977
Director - Mississippi Branch	COOK, Craig	BP	832-465-6738
Supervisor - Harrison County Div 2	Benson, Darren	Obriens	602-388-7569
Safety Officer	White, Barry	USCG	251-583-0800

Resources Required

Area of Operation	Resource Type	Description	Quantity	Size
Harrison County Div 4 - Deer I	Boom		5000 feet	
Harrison Div 4 TF - Beach Cle	Manpower: Supervisor	Manpower: Supervisor	2 each	
Harrison Div 4 TF - Beach Cle	Spill Tech	Spill Tech	28 each	

Assignments

Maintain boom deployments as weather permits.
Deploy 5000' of protection boom in Biloxi Bay.

In accordance with SCAT recommendations, deploy crews in approved areas to remove debris from tidal portion of beaches and shoreline to minimize disposal of contaminated waste. Report progress to sit unit hourly.

Special Instructions for Division / Group

Notify the IC in the event of:
- MISHAP/injury
- oiled wildlife
- media issues
- VIP visits/requests
- waterways issues
- oil impacts beaches / communities

PI/Safety Officer report in at 251-445-8949 @ 10:45 and 14:45. Return to ICP By 17:30.

Reviewed By Signatures - (PSC): **(OSC):**

© 1997-2010 dbSoft, Inc.

ICS 204 - Assignment List

Incident: Mississippi Canyon 252 | **Prepared By:** dyer, jon **at** 5/2/2010 20:48

Period: Period 13 (5/3/2010 06:00 - 5/4/2010 06:00) | **Branch:** Sector Mobile

Division/Group/Staging: Harrison County Div 5 - Ship Island

Operations Personnel

Title	Name	Affiliation	Contact Number(s)
Operations Section Chief	Pfannstiel, Robert	BP	562-572-3977
Director - Mississippi Branch	COOK, Craig	BP	832-465-6738
Supervisor - Harrison County Div 2	Benson, Darren	Obriens	602-388-7569
Safety Officer	White, Barry	USCG	251-583-0800

Incident Resources for this Period

Sys. ID	Resource Type - Subtype	Description	Quantity	Size	Status
Harrison County Div 5 - Ship Island					
	Boom		1500		Assigned
	Boom		5000 feet		Assigned
15704	Vessel - Response Boat	M/V John Coghill (VOSS)	1 each	265 feet	Enroute/Sourced
15666	Vessel - Work Boat	Push Boat	3 each	35 feet	Assigned
15661	Vessel - Work Boat	Work Boat	1 each	26 feet	Assigned
12006	Vessel - Work Boat	Work Boat	1 each	28 feet	Assigned

Assignments

Maintain boom deployments as weather permits.

Special Instructions for Division / Group

Notify the IC in the event of:
- MISHAP/injury
- oiled wildlife
- media issues
- VIP visits/requests
- waterways issues
- oil impacts beaches / communities

PI/Safety Officer report in at 251-445-8949 @ 10:45 and 14:45. Return to ICP by 17:30.

Special Environmental Considerations

All aircraft and vessels should be watching for marine mammals/sea turtles.
Whales have been spotted in the area
All personnel must report marine mammal/turtle sightings to the Wildlife Reporting Hotline: 1-866-557-1401

Special Site-Specific Safety Considerations

It is important to drive carefully while going about your response duties. many responders are traveling major highways and residential areas involved in the spill response. Drowsiness is a significant problem that increases a driver's risk of a crash or near-crash by at least a factor of four. Between the hours of 10 PM and 6 AM ensure you not only watch your driving, but be aware of others which may be impaired.

Reviewed By Signatures - (PSC): **(OSC):**

© 1997-2010 dbSoft, Inc.

ICS 204 - Assignment List

Incident: Mississippi Canyon 252	**Prepared By:** Rodrigue, Chad **at** 5/2/2010 03:52
Period: Period 13 (5/3/2010 06:00 - 5/4/2010 06:00)	**Branch:** Louisiana Branch
	Division/Group/Staging: Jackson County Div 1 - Horn Island

Assignments

Maintain boom deployments as weather permits.

Special Environmental Considerations

All aircraft and vessels should be watching for marine mammals/sea turtles.
Whales have been spotted in the area
All personnel must report marine mammal/turtle sightings to the Wildlife Reporting Hotline: 1-866-557-1401

Special Site-Specific Safety Considerations

It is important to drive carefully while going about your response duties. many responders are traveling major highways and residential areas involved in the spill response. Drowsiness is a significant problem that increases a driver's risk of a crash or near-crash by at least a factor of four. Between the hours of 10 PM and 6 AM ensure you not only watch your driving, but be aware of others which may be impaired.

Reviewed By Signatures - (PSC): **(OSC):**

© 1997-2010 dbSoft, Inc.

ICS 204 - Assignment List

Incident: Mississippi Canyon 252 | **Prepared By:** Barrett, Roy **at** 5/2/2010 20:49

Period: Period 13 (5/3/2010 06:00 - 5/4/2010 06:00) | **Branch:** Sector Mobile

Division/Group/Staging: Jackson County Div 2 - Petit Bois Island

Operations Personnel

Title	Name	Affiliation	Contact Number(s)
Operations Section Chief	Pfannstiel, Robert	BP	562-572-3977
Mississippi Branch Director	COOK, Craig	BP	832-465-6738
Supervisor - Jackson County Div 2	McArthur, Jon		623-229-8875
Safety Officer	White, Barry	USCG	251-583-0800

Assignments

Maintain boom deployments as weather permits.

Special Instructions for Division / Group

Notify the IC in the event of:
- MISHAP/injury
- oiled wildlife
- media issues
- VIP visits/requests
- waterways issues
- oil impacts beaches / communities

PI/Safety Officer report in at 251-445-8949 @ 10:30 and 14:30. Return to ICP by 17:30.

Reviewed By Signatures - (PSC): **(OSC):**

© 1997-2010 dbSoft, Inc.

ICS 204 - Assignment List

Incident: Mississippi Canyon 252 | **Prepared By:** Barrett, Roy **at** 5/2/2010 20:50

Period: Period 13 (5/3/2010 06:00 - 5/4/2010 06:00) | **Branch:** Sector Mobile

Division/Group/Staging: Jackson County Div 3 - East Pascagoula

Operations Personnel

Title	Name	Affiliation	Contact Number(s)
Operations Section Chief	Pfannstiel, Robert	BP	562-572-3977
Mississippi Branch Director	COOK, Craig	BP	832-465-6738
Jackson County Div 3 Supervisor	McArthur, Jon		623-229-8875

Resources Required

Area of Operation	Resource Type	Description	Quantity	Size
Jackson County Div 3 - East F	Boom		3000 feet	
Jackson County Div 3 - East F	Manpower: Supervisor	Manpower: Supervisor	2 each	
Jackson County Div 3 - East F	Spill Tech	Spill Tech	28 each	
Jackson Div 3 TF - Beach Cle	Manpower: Supervisor	Manpower: Supervisor	2 each	
Jackson Div 3 TF - Beach Cle	Spill Tech	Spill Tech	28 each	

Assignments

Boom NW cut of Pascagoula Bay 1500' to close gap from island to mainland.
MS 25 boom twin island shoreline
MS 26 Boom rabbit Island shoreline

In accordance with SCAT recommendations, deploy crews in approved areas to remove debris from tidal portion of beaches and shoreline to minimize disposal of contaminated waste. Report progress to sit unit hourly.

Special Environmental Considerations

All aircraft and vessels should be watching for marine mammals/sea turtles.
Whales have been spotted in the area
All personnel must report marine mammal/turtle sightings to the Wildlife Reporting Hotline: 1-866-557-1401

Special Site-Specific Safety Considerations

It is important to drive carefully while going about your response duties. many responders are traveling major highways and residential areas involved in the spill response. Drowsiness is a significant problem that increases a driver's risk of a crash or near-crash by at least a factor of four. Between the hours of 10 PM and 6 AM ensure you not only watch your driving, but be aware of others which may be impaired.

Reviewed By Signatures - (PSC): **(OSC):**

© 1997-2010 dbSoft, Inc.

ICS 204 - Assignment List

Incident: Mississippi Canyon 252 | **Prepared By:** Barrett, Roy **at** 5/2/2010 03:52

Period: Period 13 (5/3/2010 06:00 - 5/4/2010 06:00) | **Branch:** Sector Mobile

Division/Group/Staging: Jackson County Div 4 - West Pascagoula

Operations Personnel

Title	Name	Affiliation	Contact Number(s)
Operations Section Chief	Pfannstiel, Robert	BP	562-572-3977
Mississippi Branch Director	COOK, Craig	BP	832-465-6738
Supervisor - Jackson County Div 4	Mayfield, Barry		
Safety Officer	White, Barry	USCG	251-583-0800

Resources Required

Area of Operation	Resource Type	Description	Quantity	Size
Jackson County Div 4 - West I	Boom		7000 feet	

Assignments

Continue deploying boom between Pascagoula River and Bayou at Pascagoula Water Intake and marsh east of refinery in Grand Bay as weather permits.

MS 54 3000; deploy shoreline boom (6000') from mouth of Bayou Cousset to mouth of Singer River. Wet Stage boom to close inlet at Bayou Cousset.
Note: Chevron wants to continue Marine operations and suggests boomingfurther north in bayou Cousset rather than closing the mouth.
Readjust 1000' deployed at Northrup Gruman ship yard.
Survey water intakes and verify they are boomed.
MS55 deploy boom to protect Northrup Grumman and surrounding marsh.
MS11 deploy 10,000' along shore and across Browns Bayou.

Special Instructions for Division / Group

Notify the IC in the event of:
- MISHAP/injury
- oiled wildlife
- media issues
- VIP visits/requests
- waterways issues
- oil impacts beaches / communities

PI/Safety Officer report in at 251-445-8949 @ 10:30 and 14:30. Return to ICP by 17:30.

Reviewed By Signatures - (PSC): **(OSC):**

© 1997-2010 dbSoft, Inc.

ICS 204 - Assignment List

Incident: Mississippi Canyon 252 | **Prepared By:** Barrett, Roy **at** 5/2/2010 19:52

Period: Period 13 (5/3/2010 06:00 - 5/4/2010 06:00) | **Branch:** Sector Mobile

Division/Group/Staging: OWRG TF #3 AL - Mobile

Operations Personnel

Title	Name	Affiliation	Contact Number(s)
Operations Section Chief	Pfannstiel, Robert	BP	562-572-3977
Open Water Skimming Group Supe	COOK, Craig	BP	832-465-6738

Resources Required

Area of Operation	Resource Type	Description	Quantity	Size
OWRG TF #3 AL - Mobile	Fishing Vessel	Shrimp Vessels	30 each	
OWRG TF #3 AL - Mobile	Manpower: Responder	Spill Techs	60 each	- 17
OWRG TF #3 AL - Mobile	Sorbent: Boom	Sorbent: Boom	1500 feet	

Assignments

Stage and prepare to deploy shrimp boats to recover free-floating oil. Rig sorbent with outriggers and skim as directed

Reviewed By Signatures - (PSC): **(OSC):**

© 1997-2010 dbSoft, Inc.

ICS 204 - Assignment List

Incident: Mississippi Canyon 252 | **Prepared By:** Barrett, Roy **at** 5/2/2010 19:57

Period: Period 13 (5/3/2010 06:00 - 5/4/2010 06:00) | **Branch:** Sector Mobile

Division/Group/Staging: OWRG TF #4 AL - Mobile

Operations Personnel

Title	Name	Affiliation	Contact Number(s)
Operations Section Chief	Pfannstiel, Robert	BP	562-572-3977
Open Water Skimming Group Supe	COOK, Craig	BP	832-465-6738

Resources Required

Area of Operation	Resource Type	Description	Quantity	Size
OWRG TF #4 AL - Mobile	Fishing Vessel	Long Liners	30 each	
OWRG TF #4 AL - Mobile	Manpower: Responder	Spill Techs	60 each	- 17
OWRG TF #4 AL - Mobile	Sorbent: Boom	Sorbent: Boom	1500 feet	

Assignments

Stage and prepare to deploy Long Liners working in pairs utilizing sorbent boom in a U configuration to collect oil as directed

Reviewed By Signatures - (PSC): **(OSC):**

© 1997-2010 dbSoft, Inc.

ICS 204 - Assignment List

Incident: Mississippi Canyon 252 | **Prepared By:** Barrett, Roy **at** 5/2/2010 03:52

Period: Period 13 (5/3/2010 06:00 - 5/4/2010 06:00) | **Branch:** Sector Mobile

Division/Group/Staging: AL Protection Group (Dauphin Is)

Operations Personnel

Title	Name	Affiliation	Contact Number(s)
Operations Section Chief	Pfannstiel, Robert	BP	562-572-3977
Alabama Branch Director	COOK, Craig	BP	832-465-6738
Alabama Protection Group Supervi	Turner, Steven	Obriens	251-232-5217

Resources Required

Area of Operation	Resource Type	Description	Quantity	Size
AL Protection Group (Dauphin	Manpower: Responder	Spill Techs	115 each	
AL Protection Group (Dauphin	Manpower: Supervisor	Manpower: Supervisor	10 each	
AL Protection Group (Dauphin	Small Boat	Small Boat	28 each	12 - 29 feet
AL Pollution Task Force #1	Boom		10000 feet	
AL Pollution Task Force #1	Manpower: Responder	Spill Techs	11 each	
AL Pollution Task Force #1	Manpower: Supervisor	Manpower: Supervisor	1 each	
AL Pollution Task Force #1	Pickup Truck	Pickup Truck	2 each	
AL Pollution Task Force #1	Small Boat	Small Boat	2 each	12 - 29 feet
AL Pollution Task Force #1	Sorbent: Boom	Sorbent: Boom	5000 feet	
AL Pollution Task Force #1	Sorbent: Pads	Sorbent: Pads	100 each	
AL Pollution Task Force #1	Vacuum Truck	Vacuum Truck	1 each	
AL Pollution Task Force #2	Boom		10000 feet	
AL Pollution Task Force #2	Manpower: Responder	Spill Techs	11 each	
AL Pollution Task Force #2	Manpower: Supervisor	Manpower: Supervisor	1 each	
AL Pollution Task Force #2	Pickup Truck	Pickup Truck	2 each	
AL Pollution Task Force #2	Small Boat	Small Boat	2 each	12 - 29 feet
AL Pollution Task Force #2	Sorbent: Boom	Sorbent: Boom	5000 feet	
AL Pollution Task Force #2	Sorbent: Pads	Sorbent: Pads	100 each	
AL Pollution Task Force #2	Vacuum Truck	Vacuum Truck	1 each	
AL Pollution Task Force #3	Boom		10000 feet	
AL Pollution Task Force #3	Manpower: Responder	Spill Techs	11 each	
AL Pollution Task Force #3	Manpower: Supervisor	Manpower: Supervisor	1 each	
AL Pollution Task Force #3	Pickup Truck	Pickup Truck	2 each	
AL Pollution Task Force #3	Small Boat	Small Boat	2 each	12 - 29 feet
AL Pollution Task Force #3	Sorbent: Boom	Sorbent: Boom	5000 feet	
AL Pollution Task Force #3	Sorbent: Pads	Sorbent: Pads	100 each	
AL Pollution Task Force #3	Vacuum Truck	Vacuum Truck	1 each	
AL Pollution Task Force #4	Boom		10000 feet	
AL Pollution Task Force #4	Manpower: Responder	Spill Techs	11 each	
AL Pollution Task Force #4	Manpower: Supervisor	Manpower: Supervisor	1 each	
AL Pollution Task Force #4	Pickup Truck	Pickup Truck	2 each	
AL Pollution Task Force #4	Small Boat	Small Boat	2 each	12 - 29 feet

Reviewed By Signatures - (PSC): **(OSC):**

© 1997-2010 dbSoft, Inc.

ICS 204 - Assignment List

Incident: Mississippi Canyon 252 | **Prepared By:** Barrett, Roy **at** 5/2/2010 03:52

Period: Period 13 (5/3/2010 06:00 - 5/4/2010 06:00) | **Branch:** Sector Mobile

Division/Group/Staging: AL Protection Group (Dauphin Is)

Resources Required

Area of Operation	Resource Type	Description	Quantity	Size
AL Pollution Task Force #4	Sorbent: Boom	Sorbent: Boom	5000 feet	
AL Pollution Task Force #4	Sorbent: Pads	Sorbent: Pads	100 each	
AL Pollution Task Force #4	Vacuum Truck	Vacuum Truck	1 each	
AL Pollution Task Force #5	Boom		10000 feet	
AL Pollution Task Force #5	Manpower: Responder	Spill Techs	11 each	
AL Pollution Task Force #5	Manpower: Supervisor	Manpower: Supervisor	1 each	
AL Pollution Task Force #5	Pickup Truck	Pickup Truck	2 each	
AL Pollution Task Force #5	Small Boat	Small Boat	2 each	12 - 29 feet
AL Pollution Task Force #5	Sorbent: Boom	Sorbent: Boom	5000 feet	
AL Pollution Task Force #5	Sorbent: Pads	Sorbent: Pads	100 each	
AL Pollution Task Force #5	Vacuum Truck	Vacuum Truck	1 each	

Assignments

Maintain Boom and deploy boom at the following locations:

Special Instructions for Division / Group

Notify the IC if:

-MISHAP/injury
-oiled wildlife
-media issues
-VIP visits/requests
-waterways issues
-oil impacts beaches/communities

PI/Safety Officers call in with updates at 251-445-8949
10:15
14:15

return to ICP by 17:30

Reviewed By Signatures - (PSC): **(OSC):**

© 1997-2010 dbSoft, Inc.

ICS 204 - Assignment List

Incident: Mississippi Canyon 252 | **Prepared By:** Barrett, Roy **at** 5/2/2010 20:52

Period: Period 13 (5/3/2010 06:00 - 5/4/2010 06:00) | **Branch:** Sector Mobile

Division/Group/Staging: Mobile County Div 1 - Dauphin Island

Operations Personnel

Title	Name	Affiliation	Contact Number(s)
Mobile Operations Section Chief	Pfannstiel, Robert	BP	562-572-3977
Alabama Branch Director	Kartye, Craig	Obriens	713-305-7724
Div 1 - Dauphin Island Supervisor	Ingstrom, TJ		

Resources Required

Area of Operation	Resource Type	Description	Quantity	Size
Mobile County Div 1 - Dauphir	Boom		2000 feet	
Mobile County Div 1 - Dauphir	Manpower: Responder	National Guard Personnel	125 each	
Mobile County Div 1 - Dauphir	Sorbent	CI Agent	3 miles	
Mobile Div 1 TF - Beach Clear	Manpower: Responder	Spill Techs	50 each	
Mobile Div 1 TF - Beach Clear	Manpower: Supervisor	Manpower: Supervisor	5 each	

Assignments

Maintain boom deployments as weather permits. Deploy boom in marsh adjacent to Billy Goat Hole.

In accordance with SCAT recommendations, deploy crews in approved areas to remove debris from tidal portion of beaches and shoreline to minimize disposal of contaminated waste. Report progress to sit unit hourly.

Alabama National Guard Troops will construct 3-mile wall of HESCO barriers along north side of the west end of the island. HESCO barrier is to be filled with CI Agent sorbent. HESCO barrier and CI Agent both to be provided by Alabama National Guard.

Special Instructions for Division / Group

Notify the IC if:

-MISHAP/injury
-oiled wildlife
-media issues
-VIP visits/requests
-waterways issues
-oil impacts beaches/communities

PI/Safety Officers call in with updates at 251-445-8949
10:15
14:15

return to ICP by 17:30

Special Environmental Considerations

All aircraft and vessels should be watching for marine mammals/sea turtles.
Whales have been spotted in the area
All personnel must report marine mammal/turtle sightings to the Wildlife Reporting Hotline: 1-866-557-1401

Reviewed By Signatures - (PSC): **(OSC):**

© 1997-2010 dbSoft, Inc.

ICS 204 - Assignment List

Incident: Mississippi Canyon 252	**Prepared By:** Barrett, Roy **at** 5/2/2010 20:52
Period: Period 13 (5/3/2010 06:00 - 5/4/2010 06:00)	**Branch:** Sector Mobile
	Division/Group/Staging: Mobile County Div 1 - Dauphin Island

Special Site-Specific Safety Considerations

It is important to drive carefully while going about your response duties. many responders are traveling major highways and residential areas involved in the spill response. Drowsiness is a significant problem that increases a driver's risk of a crash or near-crash by at least a factor of four. Between the hours of 10 PM and 6 AM ensure you not only watch your driving, but be aware of others which may be impaired.

Reviewed By Signatures - (PSC): **(OSC):**

© 1997-2010 dbSoft, Inc.

ICS 204 - Assignment List

Incident: Mississippi Canyon 252 | **Prepared By:** Barrett, Roy **at** 5/2/2010 20:56

Period: Period 13 (5/3/2010 06:00 - 5/4/2010 06:00) | **Branch:** Sector Mobile

Division/Group/Staging: Mobile County Div 2 - Grand Bay

Operations Personnel

Title	Name	Affiliation	Contact Number(s)
Mobile Operations Section Chief	Pfannstiel, Robert	BP	562-572-3977
Alabama Branch Director	Kartye, Craig	Obriens	713-305-7724
Supervisor - Mobile County Div 2 -	Ingstrom, TJ		

Resources Required

Area of Operation	Resource Type	Description	Quantity	Size
Mobile County Div 2 - Grand E	Boom		25000 feet	

Assignments

Maintain boom deployments as weather permits.
Deploy boom along the Alabama shoreline of Grand Bay to protect multiple named and unnamed bayous, channels, and marshes as detailed by ACP.
25,000' of boom

Special Instructions for Division / Group

Notify the IC if:

-MISHAP/injury
-oiled wildlife
-media issues
-VIP visits/requests
-waterways issues
-oil impacts beaches/communities

PI/Safety Officers call in with updates at 251-445-8949
10:15
14:15

return to ICP by 17:30

Reviewed By Signatures - (PSC): **(OSC):**

© 1997-2010 dbSoft, Inc.

ICS 204 - Assignment List

Incident: Mississippi Canyon 252 | **Prepared By:** Barrett, Roy **at** 5/2/2010 20:04

Period: Period 13 (5/3/2010 06:00 - 5/4/2010 06:00) | **Branch:** Sector Mobile

Division/Group/Staging: Mobile County Div 3 - Heron Bay

Operations Personnel

Title	Name	Affiliation	Contact Number(s)
Mobile Operations Section Chief	Pfannstiel, Robert	BP	562-572-3977
Alabama Branch Director	Kartye, Craig	Obriens	713-305-7724
Supervisor - Mobile County Div 3 -	Engstrom, T.J	Obriens	406-370-6565

Resources Required

Area of Operation	Resource Type	Description	Quantity	Size
Mobile County Div 3 - Heron E	Boom		15000 feet	
Mobile Div 3 TF - Beach Clear	Manpower: Responder	Spill Techs	28 each	
Mobile Div 3 TF - Beach Clear	Manpower: Supervisor	Manpower: Supervisor	2 each	

Assignments

Maintain boom deployments as weather permits.
Deploy protection boom at the following sites per ACP:
Little Bay - 7500' of boom
Northwestern Marsh Islands - 7500' boom

In accordance with SCAT recommendations, deploy crews in approved areas to remove debris from tidal portion of beaches and shoreline to minimize disposal of contaminated waste. Report progress to sit unit hourly.

Special Instructions for Division / Group

Notify the IC if:

-MISHAP/injury
-oiled wildlife
-media issues
-VIP visits/requests
-waterways issues
-oil impacts beaches/communities

PI/Safety Officers call in with updates at 251-445-8949
10:15
14:15

return to ICP by 17:30

Reviewed By Signatures - (PSC): **(OSC):**

© 1997-2010 dbSoft, Inc.

ICS 204 - Assignment List

Incident: Mississippi Canyon 252 | **Prepared By:** Barrett, Roy **at** 5/2/2010 20:30

Period: Period 13 (5/3/2010 06:00 - 5/4/2010 06:00) | **Branch:** Sector Mobile

Division/Group/Staging: Baldwin County Div 1 - Point Morgan Beach

Operations Personnel

Title	Name	Affiliation	Contact Number(s)
Mobile Operations Section Chief	Pfannstiel, Robert	BP	562-572-3977
Alabama Branch Director	Kartye, Craig	Obriens	713-305-7724
Supervisor - Baldwin - Div1 - Point	Turner, Steven	Obriens	251-232-5217

Resources Required

Area of Operation	Resource Type	Description	Quantity	Size
Baldwin County Div 1 - Point M	Boom		15000 feet	
Baldwin Div 1 TF - Beach Clea	Manpower: Responder	Spill Techs	28 each	
Baldwin Div 1 TF - Beach Clea	Manpower: Supervisor	Supervisors	2 each	

Assignments

Maintain boom deployments as weather permits.
Deploy protection boom at the following sites per ACP:
1. AL-23 St Andrew Bay at Three Rivers - 500'
2. Protect the west side of Bon Secour Refuge - 15,000' of boom.

Special Instructions for Division / Group

Notify the IC if:

-MISHAP/injury
-oiled wildlife
-media issues
-VIP visits/requests
-waterways issues
-oil impacts beaches/communities

PI/Safety Officers call in with updates at 251-445-8949
10:15
14:15

return to ICP by 17:30

Reviewed By Signatures - (PSC): **(OSC):**

© 1997-2010 dbSoft, Inc.

ICS 204 - Assignment List

Incident: Mississippi Canyon 252 | **Prepared By:** Barrett, Roy **at** 5/2/2010 20:26

Period: Period 13 (5/3/2010 06:00 - 5/4/2010 06:00) | **Branch:** Sector Mobile

Division/Group/Staging: Baldwin County Div 2 - Gulf Shores

Operations Personnel

Title	Name	Affiliation	Contact Number(s)
Mobile Operations Section Chief	Pfannstiel, Robert	BP	562-572-3977
Alabama Branch Director	Kartye, Craig	Obriens	713-305-7724
Supervisor - Baldwin - Div2 - Gulf S	Turner, Steven	Obriens	251-232-5217

Resources Required

Area of Operation	Resource Type	Description	Quantity	Size
Baldwin County Div 2 - Gulf Sl	Boom		15000 feet	
Baldwin Div 2 TF - Beach Clea	Manpower: Responder	Spill Techs	20 each	
Baldwin Div 2 TF - Beach Clea	Manpower: Supervisor	Manpower: Supervisor	2 each	

Assignments

Maintain boom deployments as weather permits.
Deploy protection boom at the following sites per ACP:
1. AL-26 Robinson Island - 4,000'
2. Protect Walker Island - 3,800' of boom
3. Bird Island - 2500' of boom
4. Protect mouth of Cotton Bayou. - 5,000 boom

Special Instructions for Division / Group

Notify the IC if:

-MISHAP/injury
-oiled wildlife
-media issues
-VIP visits/requests
-waterways issues
-oil impacts beaches/communities

PI/Safety Officers call in with updates at 251-445-8949
10:15
14:15

return to ICP by 17:30

Reviewed By Signatures - (PSC): **(OSC):**

© 1997-2010 dbSoft, Inc.

ICS 204 - Assignment List

Incident: Mississippi Canyon 252 | **Prepared By:** Barrett, Roy **at** 5/2/2010 19:58

Period: Period 13 (5/3/2010 06:00 - 5/4/2010 06:00) | **Branch:** Sector Mobile

Division/Group/Staging: OWRG TF #5 FL - Mobile

Operations Personnel

Title	Name	Affiliation	Contact Number(s)
Operations Section Chief	Pfannstiel, Robert	BP	562-572-3977
Open Water Skimming Group Supe	COOK, Craig	BP	832-465-6738

Resources Required

Area of Operation	Resource Type	Description	Quantity	Size
OWRG TF #5 FL - Mobile	Fishing Vessel	Shrimp Vessels	30 each	
OWRG TF #5 FL - Mobile	Manpower: Responder	Spill Techs	60 each	- 17
OWRG TF #5 FL - Mobile	Sorbent: Boom	Sorbent: Boom	1500 feet	

Assignments

Stage and prepare to deploy shrimp boats to recover free-floating oil. Rig sorbent with outriggers and skim as directed

Reviewed By Signatures - (PSC): **(OSC):**

© 1997-2010 dbSoft, Inc.

ICS 204 - Assignment List

Incident: Mississippi Canyon 252	**Prepared By:** Barrett, Roy	**at** 5/2/2010 16:58
Period: Period 13 (5/3/2010 06:00 - 5/4/2010 06:00)	**Branch:** Sector Mobile	
	Division/Group/Staging: OWRG TF #6 FL - Mobile	

Operations Personnel

Title	Name	Affiliation	Contact Number(s)
Operations Section Chief	Pfannstiel, Robert	BP	562-572-3977
Open Water Skimming Group Supe	COOK, Craig	BP	832-465-6738

Assignments

Stage and prepare to deploy Long Liners working in pairs utilizing sorbent boom in a U configuration to collect oil as directed

Reviewed By Signatures - (PSC): **(OSC):**

© 1997-2010 dbSoft, Inc.

ICS 204 - Assignment List

Incident: Mississippi Canyon 252 | **Prepared By:** Barrett, Roy **at** 5/2/2010 19:12

Period: Period 13 (5/3/2010 06:00 - 5/4/2010 06:00) | **Branch:** Sector Mobile

Division/Group/Staging: MS Protection Group (Pascagoula)

Operations Personnel

Title	Name	Affiliation	Contact Number(s)
Operations Section Chief	Pfannstiel, Robert	BP	562-572-3977
Director - Mississippi Branch	COOK, Craig		832-465-6738
Supervisor - MS Protection Group (	Mayfield, Barry	JCC/Obriens	623-229-8875
Supervisor - Jackson Div 4 West P	Mayfield, Barry		
Safety Officer	White, Barry	USCG	251-583-0800

Resources Required

Area of Operation	Resource Type	Description	Quantity	Size
MS Protection Group (Pascag	Manpower: Supervisor	Manpower: Supervisor	5 each	
MS Protection Group (Pascag	Small Boat	Small Boat	26 each	12 - 29 feet
MS Protection Group (Pascag	Spill Tech	Spill Tech	60 each	
MS Protection Group (Pascag	Work Boat	Work Boat	4 each	30 - 240 feet
MS Pollution Task Force #4	Boom		10000 feet	
MS Pollution Task Force #4	Manpower: Supervisor	Manpower: Supervisor	1 each	
MS Pollution Task Force #4	Pickup Truck	Pickup Truck	2 each	
MS Pollution Task Force #4	Small Boat	Small Boat	2 each	12 - 29 feet
MS Pollution Task Force #4	Sorbent: Boom	Sorbent: Boom	5000 feet	
MS Pollution Task Force #4	Sorbent: Pads	Sorbent: Pads	100 each	
MS Pollution Task Force #4	Spill Tech	Spill Tech	11 each	
MS Pollution Task Force #4	Vacuum Truck	Vacuum Truck	1 each	
MS Pollution Task Force #3	Boom		10000 feet	
MS Pollution Task Force #3	Manpower: Supervisor	Manpower: Supervisor	1 each	
MS Pollution Task Force #3	Pickup Truck	Pickup Truck	2 each	
MS Pollution Task Force #3	Small Boat	Small Boat	2 each	12 - 29 feet
MS Pollution Task Force #3	Sorbent: Boom	Sorbent: Boom	5000 feet	
MS Pollution Task Force #3	Sorbent: Pads	Sorbent: Pads	100 each	
MS Pollution Task Force #3	Spill Tech	Spill Tech	11 each	
MS Pollution Task Force #3	Vacuum Truck	Vacuum Truck	1 each	
MS Pollution Task Force #5	Boom		10000 feet	
MS Pollution Task Force #5	Manpower: Supervisor	Manpower: Supervisor	1 each	
MS Pollution Task Force #5	Pickup Truck	Pickup Truck	2 each	
MS Pollution Task Force #5	Small Boat	Small Boat	2 each	12 - 29 feet
MS Pollution Task Force #5	Sorbent: Boom	Sorbent: Boom	5000 feet	
MS Pollution Task Force #5	Sorbent: Pads	Sorbent: Pads	100 each	
MS Pollution Task Force #5	Spill Tech	Spill Tech	11 each	
MS Pollution Task Force #5	Vacuum Truck	Vacuum Truck	1 each	

Reviewed By Signatures - (PSC): **(OSC):**

© 1997-2010 dbSoft, Inc.

ICS 204 - Assignment List

Incident: Mississippi Canyon 252	**Prepared By:** Barrett, Roy **at** 5/2/2010 19:12
Period: Period 13 (5/3/2010 06:00 - 5/4/2010 06:00)	**Branch:** Sector Mobile
	Division/Group/Staging: MS Protection Group (Pascagoula)

Assignments

Maintain boom and deploy protection boom as required.

Activate pollution task forces as requested by the state to deploy protection boom at sensitive sites within there assigned state.

Reviewed By Signatures - (PSC): **(OSC):**

© 1997-2010 dbSoft, Inc.

ICS 204 - Assignment List

Incident: Mississippi Canyon 252 | **Prepared By:** Barrett, Roy **at** 5/2/2010 20:41

Period: Period 13 (5/3/2010 06:00 - 5/4/2010 06:00) | **Branch:** Sector Mobile

Division/Group/Staging: Escambia County Div 1 - Perdido Bay

Operations Personnel

Title	Name	Affiliation	Contact Number(s)
Mobile Operations Section Chief	Pfannstiel, Robert	BP	562-572-3977
Florida Branch Director	Byers, Fred		
Escambia Div 1 -Perdido Bay - Sup	Smith, Justin		

Resources Required

Area of Operation	Resource Type	Description	Quantity	Size
Escambia County Div 1 - Perd	Boom		8000 feet	
Escambia County Div 1 - Perd	Tug	Tug	2 each	
Escambia Div 1 TF - Beach Cl	Manpower: Supervisor	Manpower: Supervisor	2 each	
Escambia Div 1 TF - Beach Cl	Spill Tech	Spill Tech	28 each	

Assignments

Maintain boom deployments as weather permits.
1. deploy boom at Fort Pickens
2. deploy boom at Big lagoon Shoreline

In accordance with SCAT recommendations, deploy crews in approved areas to remove debris from tidal portion of beaches and shoreline to minimize disposal of contaminated waste. Report progress to sit unit hourly.

Special Instructions for Division / Group

Notify the IC if:

-MISHAP/injury
-oiled wildlife
-media issues
-VIP visits/requests
-waterways issues
-oil impacts baeches/communities

Pi/Safety Officers report in at 251-445-8949
10:00
14:00
return to ICP at 17:30

Location of Work

Florida State Line to Port St. Joe, FL
Staging at Pensacola

Special Environmental Considerations

All aircraft and vessels should be watching for marine mammals/sea turtles.
Whales have been spotted in the area
All personnel must report marine mammal/turtle sightings to the Wildlife Reporting Hotline: 1-866-557-1401

Reviewed By Signatures - (PSC): **(OSC):**

© 1997-2010 dbSoft, Inc.

ICS 204 - Assignment List

Incident: Mississippi Canyon 252 | **Prepared By:** Barrett, Roy **at** 5/2/2010 03:52

Period: Period 13 (5/3/2010 06:00 - 5/4/2010 06:00) | **Branch:** Sector Mobile

Division/Group/Staging: Escambia County Div 2 - Santa Rosa/Pensacc

Operations Personnel

Title	Name	Affiliation	Contact Number(s)
Mobile Operations Section Chief	Pfannstiel, Robert	BP	562-572-3977
Florida Branch Director	Byers, Fred		
Escambia Div 1 -Perdido Bay - Sup	Smith, Justin		

Resources Required

Area of Operation	Resource Type	Description	Quantity	Size
Escambia Div 2 TF - Beach Cl	Manpower: Supervisor	Manpower: Supervisor	2 each	
Escambia Div 2 TF - Beach Cl	Spill Tech	Spill Tech	28 each	

Assignments

Maintain boom deployments as weather permits.

In accordance with SCAT recommendations, deploy crews in approved areas to remove debris from tidal portion of beaches and shoreline to minimize disposal of contaminated waste. Report progress to sit unit hourly.

Special Instructions for Division / Group

Notify the IC if:

-MISHAP/injury
-oiled wildlife
-media issues
-VIP visits/requests
-waterways issues
-oil impacts baeches/communities

Pi/Safety Officers report in at 251-445-8949
10:00
14:00
return to ICP at 17:30

Reviewed By Signatures - (PSC): **(OSC):**

© 1997-2010 dbSoft, Inc.

ICS 204 - Assignment List

Incident: Mississippi Canyon 252 | **Prepared By:** Barrett, Roy **at** 5/2/2010 03:52

Period: Period 13 (5/3/2010 06:00 - 5/4/2010 06:00) | **Branch:** Sector Mobile

Division/Group/Staging: Escambia County Div 3 - Navarre Beach

Operations Personnel

Title	Name	Affiliation	Contact Number(s)
Mobile Operations Section Chief	Pfannstiel, Robert	BP	562-572-3977
Florida Branch Director	Byers, Fred		
Escambia Div 1 -Perdido Bay - Sup	Smith, Justin		

Resources Required

Area of Operation	Resource Type	Description	Quantity	Size
Escambia County Div 3 - Nava	Boom		18000 feet	
Escambia Div 3 TF - Beach Cl	Manpower: Supervisor	Manpower: Supervisor	2 each	
Escambia Div 3 TF - Beach Cl	Spill Tech	Spill Tech	28 each	

Assignments

Maintain boom deployments as weather permits.
Deploy protection boom at the following sites per ACP:
1. Gulf Island National Shoreline.

In accordance with SCAT recommendations, deploy crews in approved areas to remove debris from tidal portion of beaches and shoreline to minimize disposal of contaminated waste. Report progress to sit unit hourly.

Special Instructions for Division / Group

Notify the IC if:

-MISHAP/injury
-oiled wildlife
-media issues
-VIP visits/requests
-waterways issues
-oil impacts baeches/communities

Pi/Safety Officers report in at 251-445-8949
10:00
14:00
return to ICP at 17:30

Reviewed By Signatures - (PSC): **(OSC):**

© 1997-2010 dbSoft, Inc.

ICS 204 - Assignment List

Incident: Mississippi Canyon 252	**Prepared By:** Barrett, Roy **at** 5/2/2010 20:41
Period: Period 13 (5/3/2010 06:00 - 5/4/2010 06:00)	**Branch:** Sector Mobile
	Division/Group/Staging: Escambia County Div 1 - Perdido Bay

Special Site-Specific Safety Considerations

It is important to drive carefully while going about your response duties. many responders are traveling major highways and residential areas involved in the spill response. Drowsiness is a significant problem that increases a driver's risk of a crash or near-crash by at least a factor of four. Between the hours of 10 PM and 6 AM ensure you not only watch your driving, but be aware of others which may be impaired.

Reviewed By Signatures - (PSC): **(OSC):**

© 1997-2010 dbSoft, Inc.

ICS 205 - Communications Plan

Incident:	Mississippi Canyon 252	**Prepared By:**	Sparks, Fred	**at**	5/2/2010 20:30
Period:	Period 13 (5/3/2010 06:00 - 5/4/2010 06:00)	**Version Name:**	Period 13 - Mobile Command Post		

Phone Listing

Title	Name	Phone	Fax	Other Number - Desc.	Radio?
Logistics-USCG		251-445-8670, 8671, 8672		-	☐
Finance Desk Phone		251-445-8674, 8675, 8676		-	☐
Logistics Desk Phone		251-445-8679, 8680		-	☐
Incident Command		251-445-8682, 8683, 8684		-	☐
Operations OSRO's		251-445-8686, 8687, 8688		-	☐
Safety (106) Desk Phone		251-445-8690, 8691, 8692		-	☐
Operations Desk Phone		251-445-8931, 8932, 8933		-	☐
Environmental Desk Phone		251-445-8935, 8936, 8937		-	☐
Documentation Desk Phone		251-445-8939, 8940, 8941		-	☐
IT&S		251-445-8943, 8944, 8945		-	☐
Planning		251-445-8947, 8948, 8949		-	☐
Environmental Planning		251-445-8951, 8952		-	☐
Situation Unit Desk Phone		251-445-8955		-	☐
Community Liaison Phone		251-445-8964		-	☐
External Affairs - USCG Auxillary		251-445-8965		-	☐
External Affairs		251-445-8967, 8968,8964,8966		-	☐
Community Liaison Phone		251-445-8970, 8971, 8973, 8974		-	☐
Community Liaison Phone		251-445-8972, 8976		-	☐
MTSRU Cell Phone		251-583-5208		-	☐

© 1997-2010 dbSoft, Inc.

ICS 205 - Communications Plan

Incident:	Mississippi Canyon 252	**Prepared By:**	Sparks, Fred	**at** 5/2/2010 20:30
Period:	Period 13 (5/3/2010 06:00 - 5/4/2010 06:00)	**Version Name:**	Period 13 - Mobile Command Post	

Radio Utilization

System	Channel	Function	Frequency	Assignment	Notes

© 1997-2010 dbSoft, Inc.

ICS 206 - Medical Plan

Incident:	Mississippi Canyon 252	**Prepared By:**	Jones, Jay **at** 5/2/2010 18:56
Period:	Period 13 (5/3/2010 06:00 - 5/4/2010 06:00)	**Version Name:**	Period 13 - Mobile Medical Plan

Medical Aid Stations

Name	Location	Paramedics (On-Site)	Phone	Radio
Biloxi Staging Area	Biloxi, MS	Yes	662-719-9528	
Dauphin Island	Dauphin Island, AL	Yes	911	
AMR Ambulance	Biloxi, MS	Yes		
US Enviromental Services	Biloxi, MS	Yes	601-955-4298	
Biloxi Point Cadet	Biloxi, MS	Yes	504-382-1375	
Mobile Staging Area	Mobile, AL	Yes	251-455-6833	
Pascagoula Staging Area	Pascagoula, MS	Yes	228-623-0550	
Pensacola Staging Area - US Naval A	Prensacola,FL	Yes	727-214-4025	

Transportation (Ground and/or Air Ambulances Services)

Name	Location	Paramedics	Phone	Radio
American Medical Response	Mobile, AL	Yes	(251) 476-5921	

Hospitals

Name	Location	Helipad	Burn Center	Phone	Radio
Pascagoula, MS Area Hospitals					
Singing River Hospital	Pascagoula, MS	Yes	No	228-809-5000	
Ocean Springs Hospital	Ocean Springs, MS	Yes	No	228-818-1111	
Biloxi, MS Area Hospitals					
Biloxi Regional Medical Center	Biloxi, MS	No	No	228-432-1571	
Mobile, AL Area Hospitals					
Providence Hospital	Mobile, AL	No	No	251-633-1000	
University of South Alabama Hospital	Mobile, AL	Yes	Yes	(251) 460-6101	
West Florida Hospital	Pensacola, FL	Yes	No	850-494-4702	
Ochsner Baptist Medical Center	New Orleans, LA	No	No	(504) 899-9311	
Ochsner Medical Center - Kenner	Kenner, LA	No	No	(504) 468-8600	

Special Medical Emergency Procedures

© 1997-2010 dbSoft, Inc.

ICS 207 - Organization Chart

Incident:	Mississippi Canyon 252	**Prepared By:**	Peacock, Dale	**at**	5/2/2010 20:38
Period:	Period 13 (5/3/2010 06:00 - 5/4/2010 06:00)	**Version Name:**	Period 13 - Mobile Command Post DAY		

Unified Command

- SOSC - Alabama: Woods, Philip
- SOSC - Mississippi: Dear, Eriic
- SOSC - Florida: Keenan, Gwen
- EPA - IC: Chris Russell

- FOSC: Poulin, Steven CAPT CG
- DFOSC: Drellling, B/Elliott, J.

- Incident Commander: Seilhan, Keith
- Deputy Incident Commande: Byczynski, Brad/Childs*

- NOAA SSC: Jeansonne, James
- PIO: Geary, Neil
- Safety Officer: Britt, Ray
- Liaison Officer: Willis, Garry

- Operations Section Chief: Pfannstiel, Robert
- DOPSC: Golson, Dave

REFER TO THE OPERATIONS ICS - 207

- Planning Section Chief: Collier, Cindy
- DPSC: LCDR Sol Thompson
- Situation Unit Leader: LTJG John Thomas
- Environmental Unit Leader: Thibodeaux, Eric
- Resource Unit Leader: Austin, Linh
- Documentation Unit Leader: Connor, Jodie
- MTS Recovery Unit: Mangum, j/Christy, B

- Logistics Section Chief: Hollier, Jaime
- DLSC: Wood, Clinton
- Facilities Unit Leader: Lunceford, Eryn
- Supply Unit Leader: Williams, Catherine
- Communications Unit Lead: Campbell(CG)/Zurek, F
- Ground Support Unit Leade: Dilallo, Michael
- Vessel Support Unit Leader: Hollier, Jaime
- Food Unit Leader: Hudson, Diana
- Security Manager: Cataneda, Michael
- Medical Unit Leader: Rathbun, Michael

- Finance Section Chief: Henry, Stacey
- Deputy Finance Section Ch: Lee, Roislyn
- ESIS Claims: Schulte, Mike

© 1997-2010 dbSoft, Inc.

ICS 207 - Organization Chart

Incident:	Mississippi Canyon 252	**Prepared By:**	Teichman, Kelly	**at**	5/2/2010 20:16
Period:	Period 13 (5/3/2010 06:00 - 5/4/2010 06:00)	**Version Name:**	Period 13 - Mobile Command Post NIGHT		

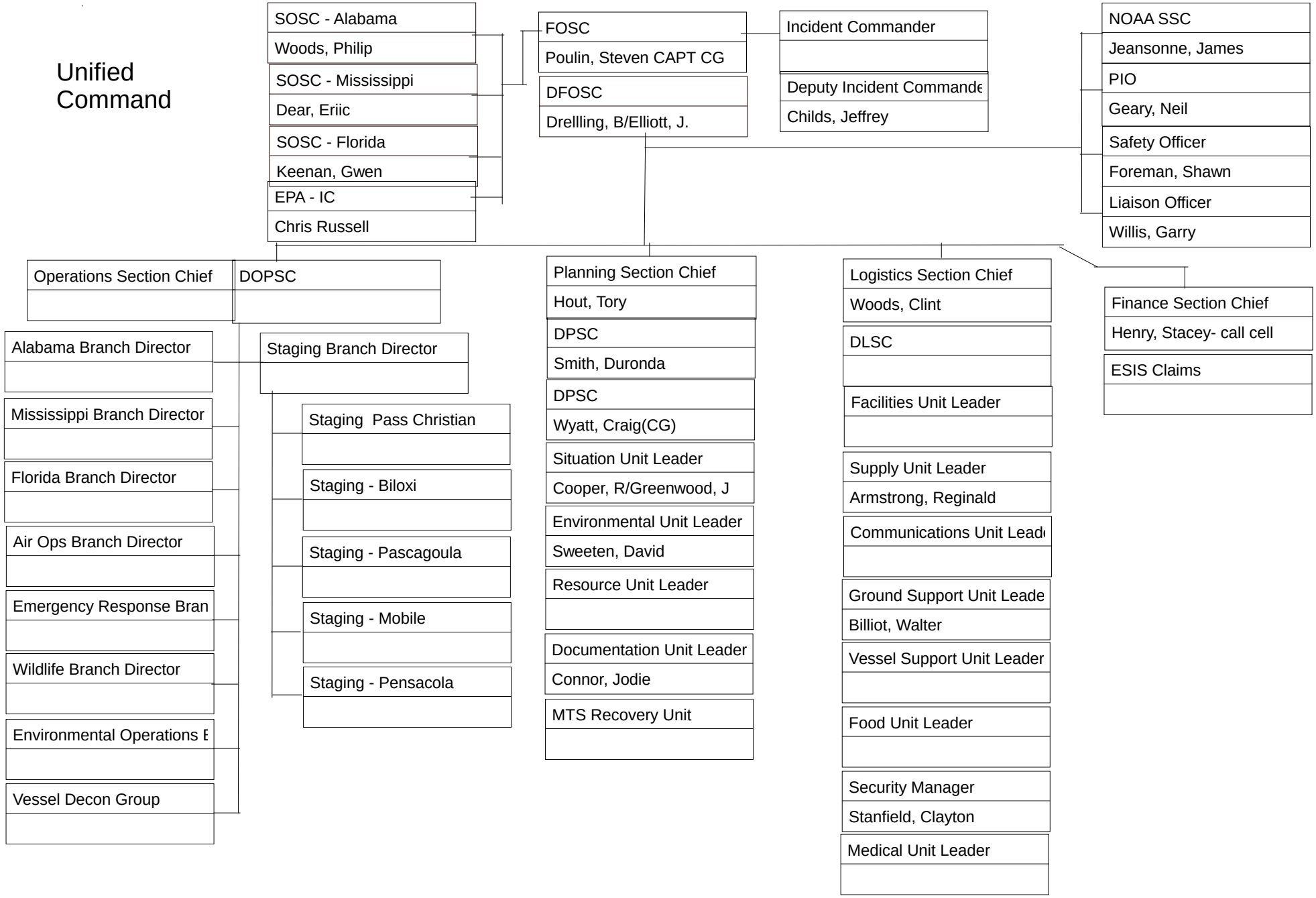

ICS 207 - Organization Chart

Incident:	Mississippi Canyon 252	**Prepared By:**	Barrett, Roy	**at**	5/2/2010 20:20
Period:	Period 13 (5/3/2010 06:00 - 5/4/2010 06:00)	**Version Name:**	Mobile Operations Section - 5/2/10		

Operations Section

- **Operations Section Chief**: Pfannstiel, Robert
  - **Operations Section Deputy**: Golson, Dave
    - **Air Ops Branch Directo**: Brownlee, Bryan
    - **Decon Group (MTSRU)**: Million, Mike
    - **Environmental Operation**: Stilman, Terry
      - **Air Monitoring Group**: Rhame, Ken
      - **Water Monitoring Grou**: Apanian, David
      - **Waste Disposal Group**: McCool, Corky
      - **SCAT Group**: Wilson, Kelly
      - **Wildlife Group**: Rice, Kenneth
    - **Staging Area Director**: McCool, Corky
      - **Staging - Biloxi**: Spriggs, Kenny
      - **Staging - Pensacola**: Shriver, Shanna
      - **Staging - Pascagoula**: Richards, Steve
      - **Staging - Theodore**: Johnson, Robert
      - **Staging - Dauphin Islai**: Ingstrom, TJ
      - **Staging - Pass Christia**: Spriggs, Kenny
    - **Alabama Branch Direc**: Craig C
      - **Mobile Div 1 - Dauphir**: Ingstrom, TJ
      - **Mobile Div 2 - Grand B**: Ingstrom, TJ
      - **Mobile Div 3 - Heron B**: Ingstrom, TJ
      - **Baldwin - Div 1 - Point**: Turner, Steven
      - **Baldwin - Div 2 - Gulf S**: Turner, Steven
      - **AL Protection Grp (Dai**: Turner, Steven
    - **Florida Branch**: Byers, Fred
      - **Escambia Div 1 - Perd**: Smith, Justin
      - **Escambia Div 2 - Sant**: Smith, Justin
      - **Escambia Div 3 - Nava**: Smith, Justin
      - **Okaloosa Div 1 - Eglin**: Benson, Pete
      - **Okaloosa Div 2 - Desti**: Benson, Pete
      - **FL Protection Grp**: Smith, Justin
    - **Mississippi Branch**: COOK, Craig
      - **Hancock Div 1 - Lighth**: Roussel, Don
      - **Harrison Div 1 & 3**: Richards, Steve
      - **Harrison Div 2 & 4**: Benson, Darren
      - **Harrison Div 4 & 5**: Benson, Darren
      - **Jackson Div 1,2,3**: McArthur, Jon
      - **Jackson 4**: Mayfield, Barry
      - **MS Protection Groups**: Mayfield, Barry
    - **Open Water Skimming**: COOK, Craig
      - **OWR TF #1**: COOK, Craig
      - **OWR TF #2**: COOK, Craig

© 1997-2010 dbSoft, Inc.

ICS 208 – BP Incident Management Plan – Site Safety and Health Plan for "Oil Spill Response"

1. Project Objective

Prepared by:	Kenneth Rosamond	**Date:**	4/30/10 – Day 10
Overall Objective of Project:	Oil response activities		

1. On-water containment and recovery of crude oil from "Deepwater Horizon" well blowout / fire event utilizing oil spill response vessels.
2. Decontamination operations for containment and recovery activities
3. Shoreline clean-up operations to address potential impacts

2. Site Description at Time of Incident

Date:	4/20/10	**Sector:**	GoM
Business Unit:	GoM Exploration		
Name of Facility:	Transocean Deepwater Horizon (drilling rig)		
Location (Road, City):	Gulf of Mexico, MC252 No. 1 (Macundo Well) Lat 28°44' 12"N, Long 88°23'14"W		

Potential Hazards (Y, N):

	N	Excavations, Trenches, and/or Confined Spaces		
Y		Hazardous Vapors and Gases		Oil, fire
Y		Direct Exposure to Hazardous Material		Oil, fire, sea
Y		Dust and Particulates/Respiratory Concerns		Oil
	N	Temperature Extremes		
Y		Equipment Hazards		Boats, helicopters, personnel lifts, ROVs
	N	Other:	Potential H2S exposure from unknown reservoir	Well H2S absent

Area Affected: (Describe the area including approximate dimensions. Attached Site Map)

Crude oil spill from well MC252 #1.

Surrounding Population (Y/N):

Y		GoM waters	
	N	Suburban	
	N	Rural	

Distance to Nearest Population:

BP Nakika = 10 nautical miles, Shoreline = 47.6 statute miles

Topography: (Describe terrain)

See site specific details on Site HSSE Plans

Climate/Weather Conditions:

	Present	Anticipated
Winds	SE 15-20	SE 15 to 25 with higher gusts
Temp. (F)	69 degrees F	80 degrees F

Humidity	47%	80%
% Rain	10%	20%

Seas	5-7 Rough	5-9 Rough
Comments		

3. Background Information

Background information: (Include date, range of site use, source of contamination, estimated extent of contamination, known and suspected contaminants, etc.)

A 4/20/2010 well blow out and fire on Deepwater Horizon causing oil sheen on surface of GoM waters.

4. Entry Objectives

Entry Objectives: (Fully describe the purpose of site visit(s). If multiple visits, indicate the objectives of each entry. The number and types of samples should be included if sampling is to be performed).

The overall objective is to utilize the ICS 208 BP Incident Management Plan - Site Safety and Health Plan. The project-specific response activities (listed below) and objectives will be conducted in accordance with Site-Specific Safety Plans. The safety plans specifically covering these response activities provide more detail on items such as control boundaries, safety procedures, communications, monitoring, potential exposure/mitigation, and emergency procedures. There are three general activities/operations covered by these safety plans:

1. On-water oil recovery
2. Decontamination
3. Shoreline recovery operations

The following site-specific safety plans listed below will be utilized to address site-specific hazards of the operations. The site-specific safety plans are intended to reduce confusion during field operations. The overall strategy of this structure is three-tiered: Tier 1 is the overall BP Incident Management Plan, Tier 2 is comprised of operation-specific safety plans; Tier 3 plans are conducted in the field and serve as site Job Safety Environmental Analysis (JSEA). Three general activities/operations and corresponding site safety documents:

1. Safety and Health Plans (**on-water operations**):

Oil spill containment and on-water recovery efforts to be conducted by MSRC and NRC oil spill response vessels / barges. On-water oil recovery vessel activities to be coordinated by O'Brien's Oil Pollution Services. The site-specific safety documents for the on-water oil recovery operations are listed below:

- MSRC Dispersant Group Site Safety Plan for Dispersant Staging Airport Operations
- MSRC Response Site Safety Plan (SSP)
- Site Safety Plan for Dispersant Operations (NRC Plan) *Note: page header reads-O'Brien's Response Management*
- NRC Site Safety Plan (vessels)
- MC 252 Air Monitoring Plan (BP)

2. Safety and Health Plans (**decontamination operations**):

The contractors completing the decontamination activities and associated tasks will be Oil Mop, Inc. Decontamination activities to be coordinated by O'Brien's Oil Pollution Services. The site-specific safety documents for the decontamination operations are listed below:

- Oil Mop Site Safety Plan

3. Safety and Health Plans (**shoreline recovery operations**):

Each individual shoreline clean-up operation, if deemed necessary, will be supervised by MSRC. Shoreline operations to be coordinated by O'Brien's Oil Pollution Services. The site-specific safety documents for the shoreline operations are listed below:

- MSRC Response Site Safety Plan (SSP) Shoreline Cleanup
- ICS 208 - MSRC Site Safety and Health Plan
- MSRC Specific Site Safety Plan

5. Personnel Roles

BP Personnel:

Key Personnel	**Title / Responsibilities**
Capt Ed Stanton	Incident Command (Federal)
Patrick Breaux	Incident Command (State)
Michael Utsler/Ray Mayer	BP IMT Incident Commander (oil spill response)
James Thibodeaux/Martin Sanchez	BP IMT Safety Officer (oil spill response)
Scott Rudolph/David Gautreaux	BP IMT Health and Safety Unit Leader (oil spill response)
Gary Imm/Jeff Hohle	BP IMT Incident Commander (source operations)
Steve Tink/Tad Lynch	BP IMT Safety Officer (source operations)
Jack Kogut/Brian Foster	BP IMT Health and Safety Unit Leader (source operations)
Commander Laura Weemer	Deputy Safety Officer (USCG)

Contract Personnel

Note: See Appendix A, Incident Management Team (IMT) / Tactical Response Team (TRT) Organization.

Federal Agency Representatives:

Name	Agency	Phone
	USCG	
	MMS	
	NRC	

State Agency Representatives:

Name	Agency	Phone

Local Agency Representatives:

Name	Agency	Phone

6. Site Security And Control

Security Team Leader:

BP:	Greg Lynch/ John Manclos	Phone:	
Contractor:		Phone:	

Control Boundaries:

Map:	Sketch attached (Y/N):
Site: MC252	Secured (Y/N):

A Safe perimeter has been established as:

Surrounding waters to Horizon rig being controlled by dedicated M/V (USCG)

Note: See attached Site Map.

Spill Containment Procedures:

See MSRC and NRC Site Safety Plans listed in Section 4 above.

NOTE: Reference the Action Procedure of the site Incident Management Plan (IMP)

7. Hazard Evaluation

The following substance(s) are known to be on site. The primary hazards of each are identified.

Product	Physical State[1]	Waste Characteristics[2]	Primary Hazard[3]
			Inhalation
Natural gas	Gas vapor	Flammable	Inhalation
BP Crude Oil.pdf (124 KB)	condensate.pdf (443 KB)	natural gas.pdf (100 KB)	

[1] – Liquid, solid, sludge, gas/vapor, other.
[2] – Corrosive, flammable, toxic, volatile, reactive, radioactive, carcinogen, other.
[3] – Toxic on inhalation or ingestion, absorbed through skin, irritant to eyes, irritant to respiratory tract, irritant to skin, other.

NOTE: See Appendix C for Material Safety Data Sheets (MSDS's)

Anticipated concentration and allowable exposure limits

Product	Anticipated Concentration	Full-Shift Exposure Limit	Short-Term Exposure Limit

NOTE: Include institution that establishes limit (e.g., OSHA, ACGIH, etc.).

Other Site Hazards (Y, N):		**Hazards below are potentially present in current operations**		
	N	Heat		
	N	Cold		
Y		Confined Spaces		Decon
Y		Heavy Equipment		Boats/vessels/helicopter/cranes/ fork lifts
	N	Bloodborne Pathogens		
	N	Poison Ivy		
Y		Insects:		Shoreline
	N	Rodents:		
Y		Snakes:		Shoreline
		Other:		
		Other:		
		Other:		

8. Personal Protective Equipment

Based on evaluation of potential hazards, the following levels of personal protection have been designated for the applicable work areas and tasks. See Health Hazard Information section on MSDS of product in Appendix C.

Location	Job Function	Level of Protection
On-water oil recovery vessels	Oil skimming	Refer to site-safety plans for these activities (Section 4)
Decontamination facilities	Equip. decon	Refer to site-safety plans for these activities (Section 4)
Shoreline operations	Land cleanup	Refer to site-safety plans for these activities (Section 4)

NOTE: Air monitoring equipment will be used to determine the need for Level C & higher protection.

PPE – Levels of protection:

Level A: To be selected when the greatest level of skin, respiratory and eye protection is required.

Level B: The highest level of respiratory protection is necessary but a lesser level of skin protection is needed.

Level C: The concentration(s) and type(s) of airborne substance(s) is known and the criteria for using air purifying respirators are met.

Level D: A work uniform affording minimal protection, used for nuisance contamination only.

NOTE: See 29 CFR 1910.120 Appendix B for more detailed information in regard to levels of protection.

Specific protective equipment for each level of protection is as follows:

Refer to the documents listed in Section 4 for more information on specific equipment and level of protection.

NOTE: No changes to the specified levels of protection shall be made without the approval of the On-Scene Commander and Site Safety Officer.

Identify PPE Equipment Supply Source

Required PPE, safety equipment, and air monitoring equipment to be supplied MSRC, NRC, and/or contractors (and/or subcontractors) completing work on the achievement of the objectives stated in Section 1.

9. Environmental Monitoring

A direct reading instrument will be used to monitor LEL of flammable gasses. The instrument will be on while the workers approach the work area, and readings will be taken during the following conditions:

- **Possibility of IDLH or flammable atmosphere has developed.**
- **Indication that exposures may have risen over limits since prior monitoring.**
- **Work begins on different portion of site.**
- **Different type of operation is initiated.**
- **Employees are working in areas with obvious liquid contamination.**

.

Combustible Gas Monitoring will be conducted by:	Refer to site-safety plans for these activities (Section 4)
Instrument(s) used will be:	
Calibration Frequency:	
Frequency of Monitoring:	
Location of Monitoring:	

Benzene/Xylene/Toluene monitoring will be conducted by:	Refer to site-safety plans for these activities (Section 4)
Instrument(s) used will be:	
Calibration Frequency:	
Frequency of Monitoring:	
Location of Monitoring:	

Other monitoring will be conducted by:	Refer to site-safety plans for these activities (Section 4)
Instrument(s) used will be:	
Calibration Frequency:	
Frequency of Monitoring:	
Location of Monitoring:	

NOTE: Monitoring results are attached to this report.

Identify Monitor Equipment Supply Source

Standard equipment provided by MSRC and NRC.

10. On-Site Work Plans

Tactical responders will perform the following tasks:

1. On-water oil recovery
2. Decontamination
3. Shoreline recovery operations

11. Special Instructions

Communicate with Site Safety Officer about any hazards observed not listed in Site Safety Plan.

12. Communication Procedures

The following emergency signal indicates that there is an emergency situation:

	Vessel general alarm (primary)		

In addition, the following standard hand signals will be used in case of failure of audible communications:

- **Hand gripping throat** ⇒ **Out of air, can't breath**
- **Grip partner's wrist or both** ⇒ **Leave area immediately hands around waist**
- **Hands on top of head** ⇒ **Need assistance**
- **Thumbs up** ⇒ **OK, I understand**
- **Thumbs down** ⇒ **No, negative**

13. Decontamination Procedures

Personnel and equipment leaving the work area shall be thoroughly decontaminated. Soiled boots and clothing will be removed before entering transport vehicle. Disposable items (e.g. gloves, rags) will be disposed of on-site in a manner consistent with facility operatives. Refer to MSCR Specific Procedures.

If non-disposable items will be used on-site, then describe decontamination procedure:

14. Emergency Procedures

The following standard emergency procedures will be used by on-site personnel. The Site Safety Officer shall be notified of any on-site emergencies and will be responsible for ensuring that the appropriate procedures are followed:

Personnel injury – Upon notification of an injury, the On-Scene Commander and Site Safety Officer will assess the nature of the injury. If the cause of the injury or absence of the injured person does not affect the performance of site personnel, operations may continue, with the On-Scene Commander and Site Safety Officer initiating the appropriate first aid and necessary follow-up as stated above. If the injury increases the risk to others, all site personnel shall be assembled in a given area for further instructions. Activities on site will stop until the added risk is removed or minimized.

Fire/Explosion – Upon notification of a fire or explosion on site, all site personnel will be assembled at the decontamination line. The fire team shall be alerted, and all personnel moved to a safe distance from the involved area.

Personal Protective Equipment Failure – If any worker experiences a failure or alteration of protective equipment that affects the protection factor that person and his/her buddy shall immediately leave the affected area. Reentry shall not be permitted until the equipment has been repaired or replaced.

Other Equipment Failure – If any other equipment on site fails to operate properly, the On-Scene Commander and Site Safety Officer shall be notified and then determine the effect of this failure on continuing operations on site. If the failure affects the safety of personnel or prevents completion of the Incident Action Plan (IAP) tasks, all personnel shall leave the area until the situation is evaluated and appropriate actions taken.

In All Situations, When an On-Site Emergency Results in Evacuation of the Work Area, Personnel Shall Not Re-Enter Until:

1. **The conditions resulting in the emergency have been corrected.**
2. **The hazards have been reassessed.**
3. **The Site Safety Plan has been reviewed.**
4. **Site personnel have been briefed on any change in the Site Safety Plan.**

Location of the Emergency Exit Route (See Site Map):

Follow Vessel Emergency Procedures

Location of Designated Assembly Area (See Site map):

Follow Vessel Emergency Procedures

15. Site Safety Plan

Site Safety Officer(s):	

The Site Safety Officer is directly responsible for safety recommendations on site. He/she will maintain daily site logs documenting all notable events and/or conditions of health and safety concerns.

Emergency Medical Care:	**See ICS 206 - Medical Plan**		
	Qualified Medical personnel are located on site (Y/N): Y		
	If there are qualified Medical personnel located on-site, then identify location (See Site Map):		

	Phone Number:		
	Radio Frequency:		

Medical Surveillance:

In accordance with 29 CFR 1910.120 (f), the employee/contractors involved in this project have been examined by a physician trained in occupational medicine, for the purpose of determining fitness with respect to handling hazardous materials and wearing personal protective equipment. The results of the examination indicate that these employees/contractors are physically capable and qualified to work under conditions described in this plan, without risk to personal health and safety.

Emergency Resources:

Incident Post Phone Number:

NOTE: Telephone communication to the Command Post should be established as soon as practical.

Site Resources:

		Y/N	Comments
	Telephone	Y	Satellite/Cell phone
	Radio	Y	VHF
	Electricity	Y	
	Illumination	Y	
	Sanitation	Y	
	Water Supply	Y	
	Designated First Aid/CPR On-Site Provider	Y	
	Other:		
	Other:		

	Local Resources:	
		Phone Number
	Ambulance	
	Hospital Emergency Room	
	Sheriff	
	Police	
	State Police	
	Fire Department	
	Airport/Helicopter	
	EPA Contact	
	USCG	
	MMS Pipelines	
	NRC	
	MMS New Orleans	504-736-2504

NOTE: See Appendix B, Emergency Care and Movement of Injured Personnel.

Emergency Medical Information For Substances Present:

	Substance	Exposure Symptoms	First-Aid
	See MSDS attached above		

NOTE: See Appendix C, MSDS's for product. Section, Health Hazard Information

16. Training Certification

The Site Safety Officer will ensure that all employees have the appropriate training/certification as per
29 CFR 1910.120.

NOTE: See the site Incident Management Plan (IMP) for BP employee training roster.

ICS 220 - Air Operations

Incident:	Mississippi Canyon 252	**Prepared By:**	LT Brownlee	**at**	5/2/2010 15:58
Period:	Period 13 (5/3/2010 06:00 - 5/4/2010 06:00)	**Version Name:**	PERIOD 13 Mobile Command		

Personnel and Communications

Title/Position	Name	Air/Air Frequency	Air/Ground Frequency	Phone
Air Ops Branch Director	LT Bryan Brownlee	123.45		251-441-6861

Planned Flight Information

Type Of Aircraft	Operating Base	Aircraft Company	Passenger Capacity	Purpose	Scheduled Flights
Aircraft: Helo -Bell 206-AC# 8587X	Bayou La Batre	PHI Inc	3	Observation-Mississippi / Eastern Louisiana Coast and Barrier Islands	2
Aircraft: Helo -Bell 206-AC# 4180F	Bayou La Batre	PHI Inc	3	Observation-Alabama Coast/Barrier Islands/Mobile Bay	2
Aircraft: Helo -Bell 206-AC# 206MP	Pensacola	Heliworks Inc	3	Wild Life Observation (US Fish & Wild Life)	1
Aircraft: Fixed Wing USCG HC-144 CASA	ATC Mobile	USCG	8	VIP/Observation	1
Aircraft: Helo USCG HH-65	ATC MOBILE	USCG	1	Observation-Northern Gulf Mexico	1

Notes (Special Instructions, Safety Notes, Hazards, Priorities)

© 1997-2010 dbSoft, Inc.

ICS 230 - Daily Meeting Schedule

Incident:	Mississippi Canyon 252	**Prepared By:**	Sparks, Fred	**at**	5/2/2010 20:08
Period:	Period 13 (5/3/2010 06:00 - 5/4/2010 06:00)	**Version Name:**	5/3/2010 - Mobile Command Post		

Meeting Name & Date/Time	Purpose	Attendees	Location
OVERFLIGHT 5/3/2010 00:00	TIME TBD	TBD	
Shift Change & UC Objectives 5/3/2010 06:00	Review/Identify and prioritize objectives for the next operational period.	UC, Command & General Staff, Federal, State, Local reps.	Convention Center - 107A
Unified Area Command Briefing 5/3/2010 07:00	Brief Area Command on significant activities over the last 24 hours and receive Area Command Points-of-Emphasis	Unified Command and select invitees	Convention Center - 105A
Staff Briefing 5/3/2010 09:00	Coordinate Command Staff functions, responsibilities and objectives	ICP	Covention Center - 106A
Prepare for Tactics Meeting - Biloxi 5/3/2010 09:30	Develop tactics to meet incident objectives for the next operational period	PSC, OPS, LSC, EUL, RUL, & SUL.	Convention Center - 107A
FOSC MEETING 5/3/2010 11:00	Overflight	Governor of Florida & Captain Poulin	ATC Mobile
Tactics Meeting 5/3/2010 12:00	Develop primary and alternate strategies to meet incident objectives for the next operational period.	Operations Section Chief, Logistics Section Chief, Planning Section Chief, Resource Unit Leader, Situation Unit Leader, Environmental Unit Leader, Safety Officer, Communications Unit Leader, Documentation Unit Leader, ICS Advisor, Technical Specialist (T/S)	Convention Center - 107A
Planning Meeting 5/3/2010 15:00	Define/Review incident objectives, strategies, and tactics and identifies resource needs for the next operational period.	Incident Commander, Federal OSC, State OSC, Planning Section Chief, Operations Section Chief, Resource Unit Leader, Situation Unit Leader, Environmental Unit Leader, Documentation Unit Leader, Communications Unit Leader, ICS Advisor, Technical Specialist (T/S)	Convention Center - 107A
SitRep Due 5/3/2010 16:00	USCG Reporting Requirement	Situation Unit	N/A
IAP Prep. and Approval 5/3/2010 17:00	Immediately following the Planning Meeting, the attendees prepare their assignments for the IAP to meet the PSC deadline for assembling the IAP components.	Planning Section Chief, Safety Officer, Operations Section Chief, Logistics Section Chief, Finance Section Chief	Convention Center - 107A

© 1997-2010 dbSoft, Inc.

ICS 230 - Daily Meeting Schedule

Incident:	Mississippi Canyon 252	**Prepared By:**	Sparks, Fred	**at**	5/2/2010 20:08
Period:	Period 13 (5/3/2010 06:00 - 5/4/2010 06:00)	**Version Name:**	5/3/2010 - Mobile Command Post		

Meeting Name & Date/Time	Purpose	Attendees	Location
General & Command Staff Meeting/Shift Turnover 5/3/2010 18:00	Brief incoming shift on significant activities and newly assigned tasks.	UC, Command Staff, General Staff	Convention Center - 107A

© 1997-2010 dbSoft, Inc.

ICS 232 - Resources at Risk

Incident:	Mississippi Canyon 252	**Prepared By:**	Peacock, Dale **at** 5/2/2010 18:48
Period:	Period 13 (5/3/2010 06:00 - 5/4/2010 06:00)	**Version Name:**	20100502 1900 Thibodeaux

Environmentally Sensitive Areas and Wildlife Issues

Site #	Priority	Site Name and/or Physical Location	Site Issues
MS18	A	West end of Ship Island	Nesting shorebirds, seagrass beds
Narrative:	Archaeological site in area as well. High visitor use area. Camille Cut splits island and provides access to interior marshes. Nesting osprey in interior. Nesting shorebirds on east end of island as well.		
MS30	A	West end Horn Island	Nesting shorebirds, seagrass beds.
Narrative:	Least terns, other colonial nesting birds.		
MS6	A	Inlets on north shore of Horn Island	Freshwater marshes.
Narrative:	Inlets provide access to freshwater marshes.		
MS48	B	East end of Horn Island	Nesting shorebirds, wilderness area
Narrative:	Part of island is classified as wilderness - obtain minimum use permit from NPS, depending on protection and clean-up methods (mechanized equipment limited).		
MS10	A	Davis Bayou Coastal Preserve	Salt and brackish marsh, seagrass beds.
Narrative:	Provides access to back marsh where seagrass beds are extensive. Seagrass used by variety of species as shelter and nursery, including Gulf sturgeon (endangered).		
MS42	B	West end of Petit Bois Island	Nesting shorebirds, seagrass beds
Narrative:	Shorebirds nest on west tip of island, some inlets on north shore provide access to interior marsh, nesting osprey in interior. Some parts classified as wilderness; obtain minimum use permit from NPS, depending on protection and clean-up methods (mechanized equipment limited).		
MS5	A	Inlets on Petit Bois Island	Brackish and freshwater marshes
Narrative:	Some inlets on north shore provide access to interior marshes (some freshwater), nesting osprey in interior, seagrass beds on north shore.		
MS28	A	East end of Petit Bois Island	Nesting shorebirds, seagrass beds.
Narrative:	Nesting shorebirds, seagrass beds on shore side.		
MS25		Pascagoula River Basin	
MS26		Pascagoula River Basin	
MS23		Bay St. Louis	
MS37		Pascagoula River Basin	
West of MS14	A	Bellfontaine Beach	nesting San Hill Crane Refuge, endangered species, tributaries.
Between MS59 and MS57	A		Least Tern nesting endangered species. Near Jeff Davis Road, Beauvoir.
GRP Map Area MS25	A	Heron bay Nursery	
Grid # AL-1		Grand Bay National Wildlife Refuge	
Grid # AL-2		Grand Bay National Wildlife Refuge	
Grid # AL-3		Grand Bay National Wildlife Refuge	
Grid # AL-4	A	Terrapin Island	

© 1997-2010 dbSoft, Inc.

ICS 232 - Resources at Risk

Incident:	Mississippi Canyon 252	**Prepared By:**	Peacock, Dale **at** 5/2/2010 18:48
Period:	Period 13 (5/3/2010 06:00 - 5/4/2010 06:00)	**Version Name:**	20100502 1900 Thibodeaux

Environmentally Sensitive Areas and Wildlife Issues

Site #	Priority	Site Name and/or Physical Location	Site Issues
Grid # AL-5	A	Bon Secour National Wildlife Refuge - CAT Island	
Grid # AL-6	B	Dauphin Island	Birding area. Piping Plover threatened species.
Grid # AL-7	B	Dauphin Island	Piping Plover threatened species.
Grid # AL-8	B	Bon Secour National Wildlife Refuge	Piping Plover threatened species.
Grid # AL-9	A	Bon Secour National Wildlife Refuge	Piping Plover threatened species.
Grid # AL-21	B	Bon Secour National Wildlife Refuge	Piping Plover threatened species.
Grid # AL-22	B	Bon Secour National Wildlife Refuge	Piping Plover threatened species
Grid # AL-23	B	Bon Secour National Wildlife Refuge	Dredge Spoil G Island
Grid # AL-24	A	Bon Secour National Wildlife Refuge	
Grid # AL-25		Bon Secour National Wildlife Refuge	
Grid # AL-26			
Grid # AL-27		Perdido Key State Park, Gulf Islands National Seashore	
PEN2	A	Ft. Pickens	Sea turtle nesting, high visitor use, Includes nesting birds.
Narrative:	All 4 sea turtle species nest onshore and aggregate in nearshore waters.		
PEN3	A	Perdido Key	Nesting shorebirds, seagrass beds, high visitor use
Narrative:	Nesting shorebirds and terns throughout area, Perdido Key beach mouse found on back dunes, seagrass beds, nursery for Gulf sturgeon and other species, high visitor use area.		
PEN5	A	North shore of Santa Rosa Island	Nesting shorebirds and terns, Pensacola Pass
Narrative:	Shorebirds and terns currently nesting and hatching, Pensacola Pass is critical travel lane for Pensacola Naval Air Station (booming not possible).		
D30	A	East end of Santa Rosa Island	Nesting shorebirds and terns, sea turtles, seagrass beds.
Narrative:	Nesting shorebirds and terns, nesting sea turtles, seagrass beds along north shore.		
		Biloxi Bay	
		North Biloxi WMA	
Narrative:	Prevent intrustion into interior marsh (salt and brackish marsh)		

Archaeo-cultural and Socio-economic Issues

Site #	Priority	Site Name and/or Physical Location	Site Issues

© 1997-2010 dbSoft, Inc.

MC 252 Incident
WILDLIFE MANAGEMENT PLAN

I. Initial Wildlife Response Priorities – Notifications have been made. Information has been shared with state and federal agencies through Unified Command.

II. Authority

A. Decisions Concerning a Wildlife Response

1. Federal and State wildlife personnel have authority over birds and marine mammals, sea turtles and endangered species, and other wildlife related response decisions.

2. The On-Scene Coordinator consults with the USFWS and state agencies when there is a possibility of impact to migratory birds. Appropriate response measures will be determined by the Unified Command, including federal and state stakeholders.

3. The On-Scene Coordinator consults with the USFWS and state agencies when there is a possibility of impact to sea turtles on land. The On-Scene Coordinator consults with the NMFS and state agencies when there is a possibility of impact to sea turtles in the water. Appropriate response measures will be determined by the Unified Command, including federal and state stakeholders

4. The On-Scene Coordinator consults with NOAA-NMFS and state agencies when there is a possibility of impact to marine mammals or sea turtles. Appropriate response measures will be determined by the Unified Command, including federal and state stakeholders.

III. **Organization -** Unified Command will be used to coordinate with local Trustees (see Appendix 1 – Contact list).

A. Planning

1. Wildlife operations planning will be accomplished by the Wildlife Branch and coordinated through the Environmental Unit by the Wildlife Branch Director.

2. All wildlife response related activities will be included in the Incident Action Plan by the Planning Section.

B. Wildlife Branch Director will:

1. Coordinate with the Environmental Unit within Planning Section on the identification of sensitive areas, wildlife-at-risk and recommend response priorities. These data will then be used to assist the deployment of field assets and establishment of animal care facilities.

   a) It is important to determine wildlife distribution and abundance in the area as soon as possible.

   b) Protecting sensitive areas from impact and deterring non-oiled wildlife from polluted areas is high priority. These two actions will help shorten the wildlife response efforts.

2. Identify daily objectives and performance metrics (i.e. # animals handled, # volunteers) to be used to assess rehabilitation capability

3. Provide daily reporting to Unified Command on progress against objectives and need for resources

4. Tri-State Bird Rescue has been contracted for the wildlife rehabilitation of birds. Organizations within the Southeast Regional Marine Mammal Stranding Network will be

activated to respond to marine mammal issues. Organizations within the Sea Turtle Stranding and Salvage Network will be used to respond to affected sea turtles

5. Collection of birds and associated rehabilitation activities will be conducted as authorized by migratory bird permits issued to Tri-State. All appropriate permits are in place for Louisiana, Mississippi and Florida. All endangered species are covered under this permit. A permit for Alabama is yet to be finalized

6. Collection and care of oiled marine mammals and sea turtles will be conducted by individuals and organizations identified by (and holding appropriate authorization and permits from) NOAA-NMFS.

IV. Operations

A. Oiled Wildlife Response as Authorized by Federal & State Agencies

1. All wildlife related activities will be managed under the Wildlife Branch of the Operations Section.

2. Wildlife response activities will be coordinated with the Environmental Unit and communicated through the Situation Unit to maintain an effective flow of information.

B. Responsibilities as Authorized by Federal & State Agencies

1. Minimize wildlife losses during spill response.

2. Oversee activities of wildlife contractor.

3. Coordinate over-flights and ground reconnaissance of wildlife at spill site and report to Situation Unit Leader (see Organization Charts in IAP).

4. Confirm protocol as directed by the U.S. Fish & Wildlife Service and National Marine Fisheries Service for collecting and documenting oiled birds, small mammals and sea turtles (i.e., Chain of Custody form). If significant numbers of carcasses are collected, it may be necessary to obtain a large freezer and generator

5. Necropsy and sampling of large marine mammals (whales) may need to occur immediately during the spill response at the site of the stranding if long-term storage/removal of carcasses is unreasonable. In these circumstances, sampling and evaluation must follow approved NOAA-NMFS Guidelines and occur after authorization and approval by NMFS Enforcement personnel

6. Carry out hazing measures as authorized by Federal and State agencies in the Incident Action Plan.

7. Oversee recovery and rehabilitation of impacted animals. Where oiled wildlife may be located within sensitive habitat, decisions may be made to not collect the animal to protect the habitat. Special measures may be taken to collect and recover individuals of threatened or endangered species.

8. Assist in identifying and maintaining appropriate wildlife rehabilitation centers.

9. Assure that evidence tagging, transportation, veterinary services, evidence storage and other support are maintained at the appropriate level.

V. Field Operations

1. Identify possible hazing techniques (based on species, location, logistics). Deploy equipment as identified in the Incident Action Plan.

2. Carcass collection will be carried out concurrently with other field operations. This activity will be done in accordance with the chain of custody requirements.

3. Implement field teams to capture oiled wildlife.
   - Identify retrieval needs and identify available personnel (agency +/- contractor support).
   - Assign teams to existing operational divisions
   - Request needed logistical support (boats, nets, etc)
   - Field team deployment will expand / contract based on field recon and survey information as well as trustee priorities (species status / listing; breeding locations).
   - Evaluate the need for staging wildlife teams on jack barges

4. Wildlife transport plan in development

5. Request assistance from comms to incorporate wildlife operations communication needs into the response efforts; identify radio needs.

6 Reporting and Coordination

The primary input mechanism for the public to report affected wildlife is via the wildlife hotline 1-866-557-1401. Identify additional resources required to manage the hotline if calls become overwhelming. Hotline calls will be answered and a message taken. Message will be delivered to the search & collection unit leader who will notify appropriate field team.

Example: General public goes into a park visitor center. Personnel would be requested to assist the public in calling the hotline.

Clean up Operations personnel in the field:
Call the hotline
Send a message via their comms plan – message should be delivered
To Wildlife Search & Collection group

Wildlife recon teams
Can retrieve if safe to do so
If additional resources required, call wildlife search and collection group

7 Transportation – Various modes of transportation should be set up through the Logistics Section. This may include vans, trucks, trailors, aurboats, flat bottom boats, etc.

VI. Wildlife Rehabilitation Centers

A. Bird Locations

1. A suitable facility needs to be located to set up the wildlife rehabilitation center. Warehouse should have water and electricity, open floor plan to arrange pens and house wildlife cleaning and support trailer.

   Identified locations for facilities:
   Venice, LA 70091 – fully functional
   Theodore, AL – site has been secured and will be fully functional by Saturday. Animals can be accepted at any time.

   Pensacola, FL – identified for planning purposes, not staffed at this time – can be operational within 6 hours of notification

2. Set up 24 hour security plan.

3. Mobile wildlife response trailers are equipped with on-demand hot water systems, wash tables, collapsible tables for use in examining and arranging supplies, as well as various sizes of portable kennels. The *Wildlife Response Services, LLC Resource Trailer is also available on site and stocked with necessary rehabilitation equipment.*

4. Wildlife recovery teams must wear proper PPE (including gloves, tyvek, goggles, and rubber boots and PFD if in boats and/or near water. Other PPE as determined by the UC.

5. GPS system is necessary to mark locations of both live and deceased wildlife

6. Deceased animal collection protocol agreed with state and federal agencies will be followed.

B. Mammal and Turtle Locations

1. If feasible, oiled marine mammals and sea turtles will be cared for at the most appropriate facility nearest to where the mammal/turtle stranded. A complete resource list for available facilities (and associated capacities) is currently being compiled. Facilities must be organizations within the Southeast Regional Marine Mammal Stranding Network or the Sea Turtle Stranding and Salvage Network, and hold appropriate authorization and permits to care for the species in question.

2. Set up 24 hour security plan.

3. Wildlife recovery teams must wear proper PPE (including gloves, tyvek, goggles, and rubber boots and PFD if in boats and/or near water. Other PPE as determined by the UC. Safety training will be completed as specified in the USFWS Best Practices.

4. GPS system is necessary to mark locations of both live and deceased wildlife.

5. The NOAA-NMFS "Marine Mammal Oil Spill Response Guidelines" will be followed in caring for all affected mammals.

C. *Volunteers*

1. If the incident has significant wildlife impact the use of volunteers may be necessary. This will be coordinated through Unified Command.

D. *Supplies*

1. A limited quantity of medical supplies, capture equipment, and PPE are kept in the wildlife support trailers for bird collection. Wildlife contractors and mammal/turtle standing network members will also have a minimal amount of supplies and equipment. Additional equipment and supplies will need to be ordered through the Logistics Section and delivered to the rehab center.

2. The rehabilitation centers should be provided with a supply of Tyvek™, gloves, sun block, insect repellent and other appropriate resources for the recovery and rehabilitation teams as this is the usual place for those contractors to gather for morning and evening planning and de-briefing.

E. *Support*

1. Designated areas within the rehab center shall be established to take breaks, to have meals, and to attend to administrative tasks. If restroom facilities are not located within the facility, portable facilities need to be provided. Because the task of caring for oil impacted animals is time intensive, arrangements will need to be made to have food for responders ordered and delivered to the rehab facility.

2. Decontamination of workers and equipment will be managed as identified in the Waste Management Plan..

F. *Waste & Oiled Carcass Disposal*

1. Adhere to Federal, State, and municipal regulations when disposing of both oily wastewater and gray water. Wastewater refers to wildlife wash water, rinse water, and pool overflow water. The Responsible Party will be responsible for the proper disposal of contaminated wastewater.

2. Solid waste must be disposed of in accordance with appropriate Federal, State, and/or local hazardous waste, municipal solid waste, and/or biological waste laws and regulations. Solid waste means soiled tyvek, gloves, towels, sheets, and syringes. The Responsible Party will be responsible for the proper disposal of contaminated solid waste.

3. Disposal of bird, mammal and sea turtle carcasses will take place under the direction of the appropriate state and federal agency. As mentioned previously, large mammals may need to be necropsied and sample at the stranding site. Disposal of the carcass post-sampling will be coordinated through the appropriate agencies.

G. *Wildlife Rehabilitation and Release Criteria*

1. Birds: The wildlife contractor prepares and carries out the release plan after consultation with the Fish and Wildlife Service and National Marine Fisheries Service Guidance documents.

2. Mammals and Sea Turtles: Animals will be released upon meeting pre-established release criteria, completion of appropriate Stranding Reports, and approval by NOAA-Fisheries.

H. Records

1. All final reports maintained by the wildlife response team for the oiled bird response are to be delivered to the USFWS and/or Louisiana Wildlife & Fisheries within 30 days of the date the FOSC declares the response closed or from the departure of the wildlife response team, whichever comes first.

2. For stranded marine mammals and turtles, official stranding reports must be completed for each animal collected, and should be forwarded to the NOAA-NMFS Stranding Coordinator and the Wildlife Branch Director as quickly as feasible after disposition.

2. Daily reports from the wildlife rehabilitation center are to be sent each evening at end of day to Louisiana: charlie_hebert@fws.gov, lcarver@wlf.la.gov, jlacour@wlf.la.gov, and clejeune@wlf.la.gov
   Unified Command: Michael.condon@bp.com

This wildlife plan follows procedures as set forth by the U.S. Fish and Wildlife Service document "Best Practices for Migratory Bird Care During Oil Spill Response" (November 2003) and NOAA document "Marine Mammal Oil Spill Response Guidelines" (12/19/07)

Charlie Hebert
U.S. Fish & Wildlife Service

John Ingrim
Planning Section Chief

Rhonda Murgatroyd
Wildlife Branch Director

National Marine Fisheries

Michael Carloss
Louisiana Wildlife and Fisheries

April 29, 2010

Alabama – Mississippi – Florida
BP Waste Disposal Plan – MC 252 Incident

Wastes covered by this plan

1. Crude oil skimmed/collected from the water and spill source (E&P Waste)
2. Shore line waste collected that is contaminated with crude oil (E&P Waste)
3. Decontaminated fluids from cleaning response vessels with crude oil (E&P Waste)
4. Waste collected from response vessels responding to crude spill event (Municipal Waste)
5. Waste associated with Shore line operation. (Municipal Waste)

Wastes NOT covered by this plan

1. Transocean rig marine debris that is collected off the water and/or washed up on shore
2. Disposal of additional rig fluids (diesel etc.) that may cause a sheen separate from the crude release

Transocean will be responsible for the proper disposal of the above mentioned wastes.

Spill Response Objectives

1. Safe collection of waste at crude spill source and along the coastal clean up area from crude oil release
2. Proper segregation, labeling and containment of waste arriving at staging area
3. Short term (up to 2 weeks) storage of waste streams at staging area(s)

Staging area locations:

- Fourchon, Louisiana (site for final vessel decon)
- Venice, Louisiana
- Biloxi, Mississippi
- Pascagoula, Mississippi
- Theodore/Mobile, Alabama
- Pensacola, Florida

Staging area waste contacts:

- Fourchon, Louisiana Decon Location-Dan Hans (918) 671 5572
- Venice, Louisiana-Jeron Schultz (314) 574 1052
- Biloxi, Mississippi-Billy Farris (205) 306 3507
- Pascagoula, Mississippi-Billy Farris (205) 306 3507
- Theodore/Mobile, Alabama-Billy Farris (205) 306 3507
- Pensacola, Florida-Ethan Clark (610) 653 9062

Waste Management General

Five types of waste will be generated:

- Responder trash (food waste, wrappings, cardboard, paper, soda cans etc.)

- Crude oil contaminated spill equipment (PPE, absorbents, boom etc.)
- Crude oil contaminated natural debris (trees, seaweed, sand etc.) if shore is impacted
- Crude oil contaminated industrial type waste (buckets, batteries, tires, paint cans, washing machines, production equipment)
- Crude Oil/Water skimmed from water (only if not able to fit within the parameters of the Oil Recovery Destination Plan)

1. Segregate waste streams, as much as possible, into the 5 waste types.
2. Label containers appropriately with "BP", MC 252 Event, waste type and accumulation start date.
3. Waste containers and transportation from the staging area will be provided by Heritage.
4. Industrial wastes/wastes for disposal in landfill will have to be profiled with the appropriate receiving disposal/recycling facility prior to shipment offsite.
5. All wastes will have to be manifested appropriately according to State and Federal requirements.
6. Any miscellaneous waste collected during clean-up operations not directly associated with this event~~not covered in this plan~~ will be handled accordingly.

US EPA & STATE ID#'s

- USEPA ID# LAR000070649
- State ID# MC-252-BP

Alabama – Mississippi – Florida
DECONTAMINATION PROCEDURES

Incident Name: Mississippi 252 Incident

1. DECONTAMINATION (DECON) ZONES:
The work areas at the spill cleanup site will be divided into three zones:

1. Clean Zone (Cold Zone)
2. Contamination Reduction Zone (Warm Zone)
3. Exclusion Zone (Hot Zone)

These zones are to be demarcated at each work area by signs and/or barrier tape or other means. Decon is an important part of the spill cleanup program that is carried out in the Warm Zone. Each time cleanup workers exit the Hot Zone they must go through the decontamination procedure. Decon crews are available to assist in the procedure as needed. The crews must wear appropriate protective clothing.

2. OFFSHORE DECONTAMINATION:
For gross decontamination of vessels that have entered the Hot Zone, decontamination crews will be stationed at predetermined nearshore sites to conduct gross decon of the contaminated vessels prior to port entry. Once a vessel leaves the Hot Zone and arrives at the specified decontamination station, vessel will be inspected for cleanliness. Should the vessels hull require cleaning, decontamination crews will use approved methods to perform a gross decontamination of each vessel. These methods of deconatmination may include deployment of containment boom and/or sorbent materials, hand wiping and/or steam cleaning in an effort to remove the contaminates from the vessel(s) in order to reduce distribution of contaminates. Once contaminates have been removed, the vessel will be re-inspected and approved to transit into non-contaminated areas, or the Cold Zone. Contaminates and waste materials collected will be disposed of according to the approved waste management plan.

Reference: Please reference the approved DEEPWATER HORIZON VESSEL DECONTAMINATION PLAN for specific procedures.

3. ONSHORE DECON STATIONS:
Decon is carried out at a series of stations within the Warm Zone. The ground at each station will be covered with heavy diked PVC sheets to prevent contamination of the soil. These stations and the procedures at each are as follows:

STATION 1 - Deposit contaminated equipment (tools, containers, etc). Use this station for cool down if needed.
STATION 2 **–**While workers stand in shallow plastic tubs, remove tape, if worn, from gloves and boots. Scrub boots, outer gloves and protective clothing with decon solution (detergent in water). Rinse with water from hand-held sprayers as workers step from tubs.
STATION 3 **-** Remove boots and outer gloves. Deposit in designated containers.
STATION 4 **-** Remove protective clothing and deposit in designated contianers.
STATION 5 **-** Wash hands and face with mild soap. Shower as soon as practical.

4. General Waste Management

Waste Coordinators will be responsible for ensuring all disposal containers are properly labeled and prepared for shipping.

a) SOLIDS

- As decontamination equipment needs to be replaced, it will be disposed of in bulk storage container.
- PPE generated from clean-up and decontamination activities will be placed into trash bags or drum liners and subsequently placed in bulk storage containers for disposal.
- NO FREE LIQUIDS SHALL BE PLACED INTO BULK SOLID DISPOSAL STORAGE CONTAINERS.

b) LIQUIDS

- Rinseate and contaminated liquids will be collected and transferred into 55/gallon DOT approved drums or fraq tanks for additional charaterization and disposal.

5. EQUIPMENT NEEDED FOR DECON:

OFFSHORE DECON STATIONS:

- 26' – 30' Fast Response Boat(s)
- Steam Cleaner
- Containment Boom
- Sorbent Material
- Drum Liners

ONSHORE DECON STATIONS:

- Shallow plastic tubs
- Mild detergent
- Long-handled, soft bristle scrub brushes
- Benches or stools
- Towels
- Tables
- Wash basins
- Plastic drop cloths
- Waste Labels
- Face Shields and/or Goggles
- Various size containers
- Decon Solution (detergent in water)
- Hand-held pressure sprayer
- Rinse water
- Tool/Equipment drop containers, trash cans/bags
- Fraq tank w/berm for contaminated waste water
- Medical Personnel
- Bulk disposal containers (roll-off)
- Permanent Markers/Paint Sticks (Black & Yellow)
- Rubber gloves & boots

Alabama – Mississippi – Florida
Sediment Sampling and Analysis Plan
Related to Ship Decontamination Activities

MC 252 Incident

May 2, 2010

1.0 INTRODUCTION AND PURPOSE

This Sediment Sampling and Analysis Work Plan (Work Plan) was prepared to describe the specific sampling methodologies and analyses to establish a pre - decontamination operations baseline concentration as well as a post-decontamination concentration. This Work Plan will officially be implemented after approval by Unified Command, USEPA Region IV and appropriate State Regulators; however, in practice this Work Plan will be implemented immediately based on earlier efforts and communications with USEPA and State Regulators.

2.0 SAMPLING METHODOLOGY

Each of the proposed decon areas will be separated into three (3) sections, each measuring approximately 200' by 200' (see Figure 1). Each section will be further sub-divided into four (4) quadrants. From a vessel equipped with a differentiated global positioning system (DGPS) and depth sounder and using a modified Van Veen type, self-tripping ponar sampling device, a discrete aliquot of sediment will be recovered from each of the four quadrants. The overlaying water in the ponar sampling device will be decanted off and the resultant sediment transferred into a stainless steel bowl and thoroughly homogenized by hand using a stainless steel spoon. A ponar sampling device features center hinged jaws and a spring loaded pin that releases when the sampler makes impact with the bottom (i.e., sediment). One composite sample will be collected from each section and submitted for laboratory analyses.

The coordinates for each sampling location will be surveyed using a handheld Global Positioning System (GPS) unit. Each sample will be logged in a field notebook with the following information: sample location (general description and GPS coordinates) and identification number, sediment description, and any unusual discoloration, staining, odors, or other distinguishing characteristics.

Sediment samples will be submitted for laboratory analyses for gasoline range organic compounds (GRO), diesel range organic compounds (DRO), oil range organic compounds (ORO), RCRA metals (see Table 1).

3.0 DECONTAMINATION LOCATIONS

Proposed sampling locations (Figure 2) are currently being established with input from the USEPA, the US Coast Guard, and respective Harbor Masters and include the following:

- In Port Areas-Refined Cleaning (RF)-**Deep Draft**
    - Gulfport RF
    - Mobile RF
    - Mobile RF Secondary (Theodore)
    - Foley Land Cut RF
    - Pensacola RF (Potential)
    - Panama City RF (Potential)
- Barge Vessels-Refined Cleaning (RF)-**Shallow Draft**
    - Rigolets Inland RF (Barges)
    - North Mobile RF (Barges)\

Note- No sampling will be conducted in Anchorage Area(s)-Gross Cleaning (GC)-Deep Draft

Prior to sample collection, samplers must verify that no underground utilities/pipelines are present in the proposed sampling area(s).

4.0 SAMPLE HANDLING PROCEDURES

Samples will be placed in two 4-ounce laboratory-supplied wide mouth non-preserved glass containers, labeled with sample identification number, sample depth, sampler name, sample date, analysis and methodology requested, and time of sample collection, and immediately placed in a cooler on ice pending laboratory analysis. Samples will be packaged, labeled, retained on ice, and documented in an area which is free of impact and provides for secure storage.

Custody seals will be placed on each sample containing cooler, and chain-of-custody procedures will be maintained from the time of sample collection until arrival at the laboratory to protect sample integrity. Shipping or transporting of samples to the laboratory will be done within a timeframe such that recommended holding times are met.

5.0 ANALYTICAL LABORATORY INFORMATION

Samples will be couriered to TestAmerica, Inc., a National Environmental Laboratory Accreditation Conference (NELAC) certified laboratory with an office in Mobile, Alabama

Test America

900 Lakeside Drive

Mobile, Alabama 36693

251-666-6633 Main 251-666-6696 – FAX

6.0 QUALITY ASSURANCE

Sediment sampling will be carried out in conjunction with a well defined quality assurance (QA) program. The goal of the field QA program is to document that samples are collected without introducing a bias (i.e., the effects of accidental cross- or systematic contamination are eliminated) and refers to the sampling, analysis, and data validation procedures for generating valid and defensible data. To provide QA for the proposed sampling event, the following sampling, analysis, and data validation procedures will be performed:

6.1 Field Evaluation

The sediment sample will be retrieved aboard the vessel and evaluated for “acceptability”. A sediment sample will be considered “acceptable” if it meets all of the following characteristics for “representativeness”:

- Sediment surface is not against the top of the sampler (i.e., not over-filled);
- Sediment surface is relatively flat indicating minimal sediment disturbance;

- Overlying water is present indicating minimal leakage;
- Overlying water has minimal turbidity indicating minimal sample disturbance; and,
- Desired penetration is achieved.

6.2 Field Duplicate Sample

For approximately every ten samples collected in the field, one field duplicate will be collected and submitted for laboratory analyses to verify the reproducibility of the sampling methods. Field duplicates will be prepared by separately submitting an aliquot from the same sample location to the laboratory for analysis consistent with the proscribed analyses. The submitted duplicate will be submitted such that the laboratory is not aware that it is a duplicate (i.e., the sample ID will not identify it as a “duplicate” for any specific sample location). At least one field duplicate will be collected each day that samples are collected.

6.3 Equipment Rinsate Sample

Each day of sampling, one equipment rinsate sample will be collected and submitted for laboratory analysis. The rinsate sample will be collected by decanting deionized water over the post-decontaminated non-disposable sampling equipment (e.g., ponar sampling device, stainless steel bowls and spoons used for sample collection) into laboratory-supplied sample containers. The deionized water comprising the rinsate blank will make contact with each piece of decontaminated sampling equipment used in the collection of the sample.

6.4 Field Spilt Samples

Field split samples refer to samples collected by the regulatory agency or its designee from the same sampling location and independently submitted to a different laboratory for analysis. Field split samples may be requested at the discretion of representatives of the regulatory agency or Unified Command.

6.5 Laboratory QA

Laboratory quality control procedures will be conducted in a manner consistent with relevant State and federal regulatory guidance. Deliverables will contain the supporting documentation necessary for data validation. Internal laboratory quality control checks will include method blanks, matrix spikes (and matrix spike duplicates), surrogate samples, calibration standards, and laboratory control standards (LCSs).

6.6 Matrix Spike/Matrix Spike Duplicate Sample

Matrix Spike/Matrix Spike Duplicate (MS/MSD) samples refer to field samples spiked with the analytes of interest prior to being analyzed at the laboratory to gauge the quality of analysis. Approximately one in twenty samples will be analyzed as MS/MSD samples.

6.7 Data Validation

Validation of the data generated by the laboratory performing the analyses will include at a minimum sample holding times, accuracy, precision, contamination of field generated or laboratory method blanks, and surrogate compound recovery. Accuracy will be determined by evaluating LCS and MS recovery. Precision will be determined by evaluating laboratory and field duplicate samples.

7.0 SAMPLING EQUIPMENT DECONTAMINATION PROCEDURES

Decontamination procedures refer to the steps undertaken to minimize the potential for offsite contamination and cross-contamination between individual sampling locations. Prior to collecting any sample described in the Work Plan the following decontamination procedures will be undertaken: non-disposable sampling equipment such as the ponar sampling device, stainless steel bowls and spoons which come into contact with sampling media will be decontaminated using a bristled brush and a solution comprised of a laboratory grade, non-phosphate detergent (e.g., Alconox or Liquinox) and deionized water. The sampling equipment to be decontaminated will be placed in the first bucket containing the detergent solution and thoroughly washed using a bristled brush. The items will then be transferred to the second 5-gallon bucket containing deionized water for rinsing. Following the initial rinsing, the item will be held over the third 5-gallon bucket while deionized water is carefully decanted over each

item. Decontaminated items will be wrapped in clean aluminum foil for transit to the next sampling location.

Nitrile gloves will be worn by sampling personnel and changed between activities at each discrete sample collection location. Previously worn nitrile gloves will be discarded in appropriate waste receptacles with other PPE.

8.0 WASTE DISPOSAL

With the exception of waste generated by the above-described decontamination process, the proposed sediment sampling event is anticipated to generate very little investigatory derived media (IDM). Sediment recovered and not submitted as part of the discrete sample will be returned to the area of sample collection.

9.0 DATA ANALYSIS

To assess the potential impact from decontamination operations, the results of sediment analyses will be reviewed for the presence/absence of these compounds compared to the baseline sampling concentrations.

10.0 RECORDS MANAGEMENT

Records management refers to the procedures for generating, controlling, and archiving project-specific records and records of field activities. Project records, particularly those that are anticipated to be used as evidentiary data, directly support current or ongoing technical studies and activities, and provide historical evidence needed for later reviews and analyses, will be legible, identifiable, retrievable and protected against damage, deterioration, or loss on a centralized electronic database. Handwritten records will be written in indelible ink. Records will likely include, but are not limited to, the following: bound field notebooks on pre-numbered pages, sample collection forms, personnel qualification and training forms, sample location maps, equipment maintenance and calibration forms, chain-of custody forms, maps and drawings, transportation and disposal documents, reports issued as a result of the work, procedures used, correspondences, and any deviations from the procedural records. Documentation errors will be corrected by drawing a single line through the error so it remains legible and will be initialed by the responsible individual, along with the date of change, and the correction will be written adjacent to the error.

FIGURE 1

Ship Decontamination Sampling Diagram
MC-252

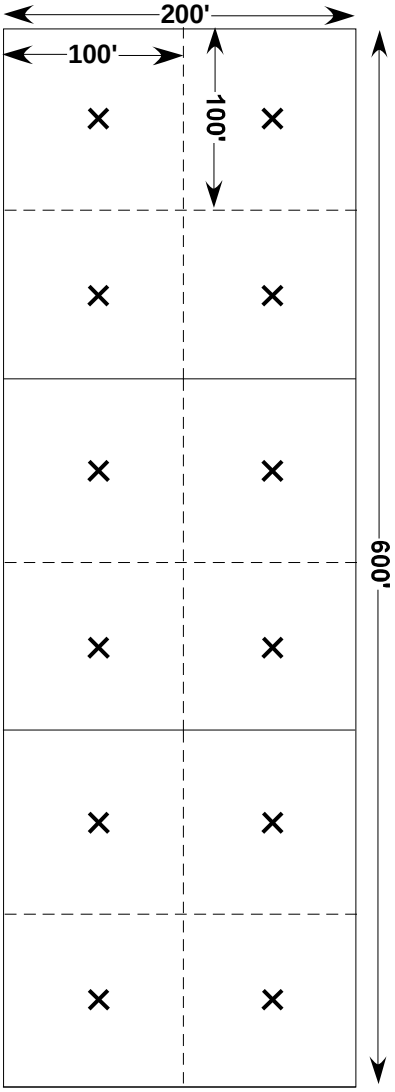

FIGURE 2 PROPOSED SHIP DECONTAMINATION LOCATIONS

TABLE 1 – SAMPLING ANALYTES

MC 252 INCIDENT

MAY 1, 2010

ANALYSIS	METHOD	SAMPLE CONTAINER[1]	PRESERVATIVE	HOLD TIME
DRO	EPA SW848 Method 8015	4-oz	ICE	14 day
GRO	EPA SW848 Method 8015	4-oz	ICE	14 day
ORO	EPA SW848 Method 8015	4-oz	ICE	14 day
RCRA METALS	EPA SW848 Method 6010/6020; EPA SW846 Method 7470 (Mercury)	4-oz	None	6 months 28 days

NOTES: [1]. Laboratory can conduct multiple analyses from the same sample container. A total of three 4-oz containers should be collected per sample location.