US EPA RECORDS CENTER REGION 5
505787

Legend

- Site Boundary (EPA 2005)
- Landfill - EPA Limits
- Landfill - CRA Limits
- Potential Fill - CRA Limits
- Disposal Area

Figure A.3
1975 AREAS OF EXCAVATION OR FILL

South Dayton Dump and Landfill Site
Moraine, Ohio

38443(LAY001)GIS-WA003 December 6, 2005

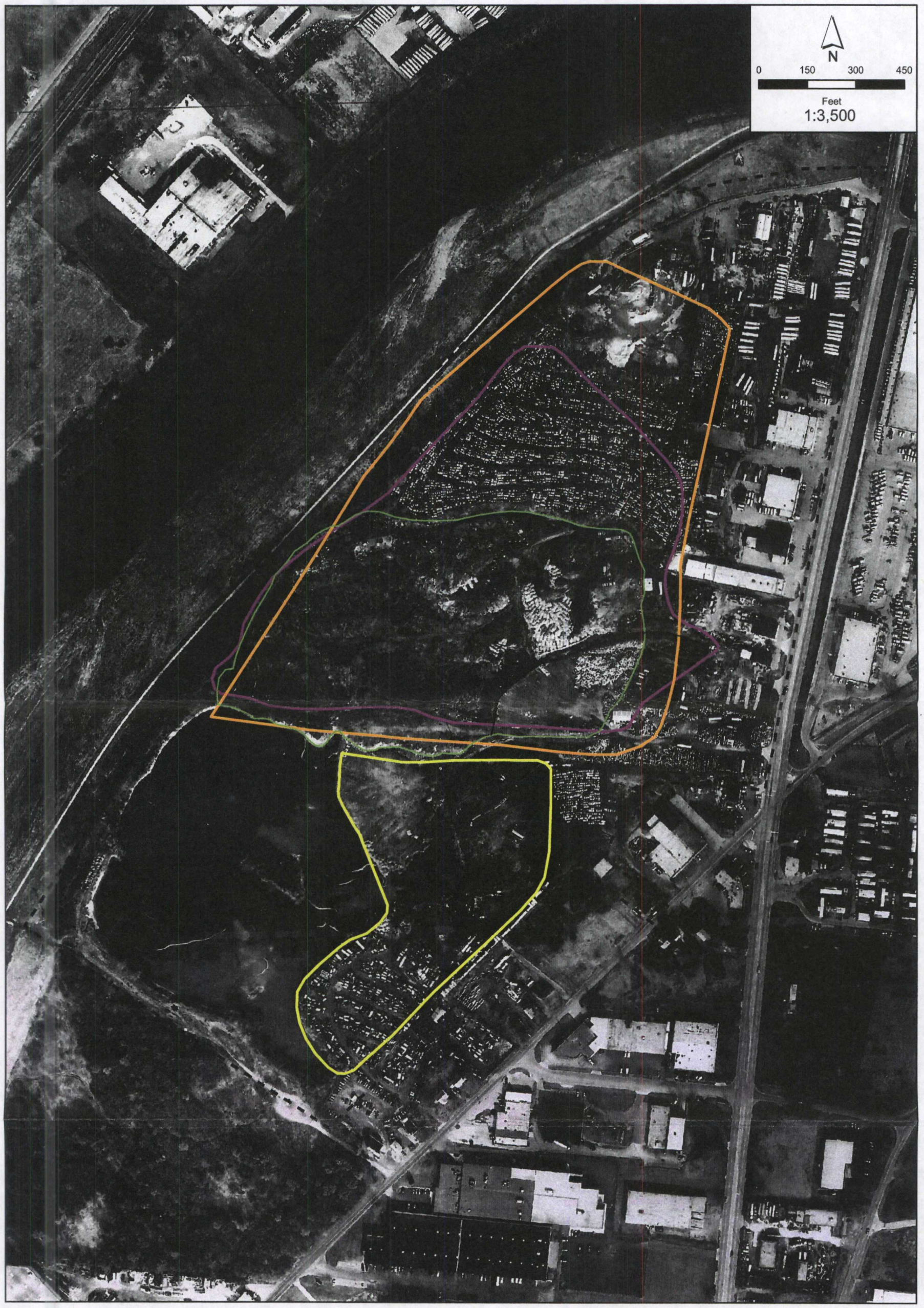

Legend

- Site Boundary (EPA 2005)
- Landfill - EPA Limits
- Landfill - CRA Limits
- Potential Fill - CRA Limits
- Disposal Area
- Trench

Figure A.4
1987 AREAS OF EXCAVATION OR FILL

South Dayton Dump and Landfill Site
Moraine, Ohio

38443(LAY001)GIS-WA004 December 6, 2005

Legend

- Site Boundary (EPA 2005)
- Landfill - EPA Limits
- Landfill - CRA Limits
- Potential Fill - CRA Limits
- Disposal Area

Figure A.2
1968 AREAS OF EXCAVATION OR FILL

South Dayton Dump and Landfill Site
Moraine, Ohio

38443(LAY001)GIS-WA002 December 6, 2005

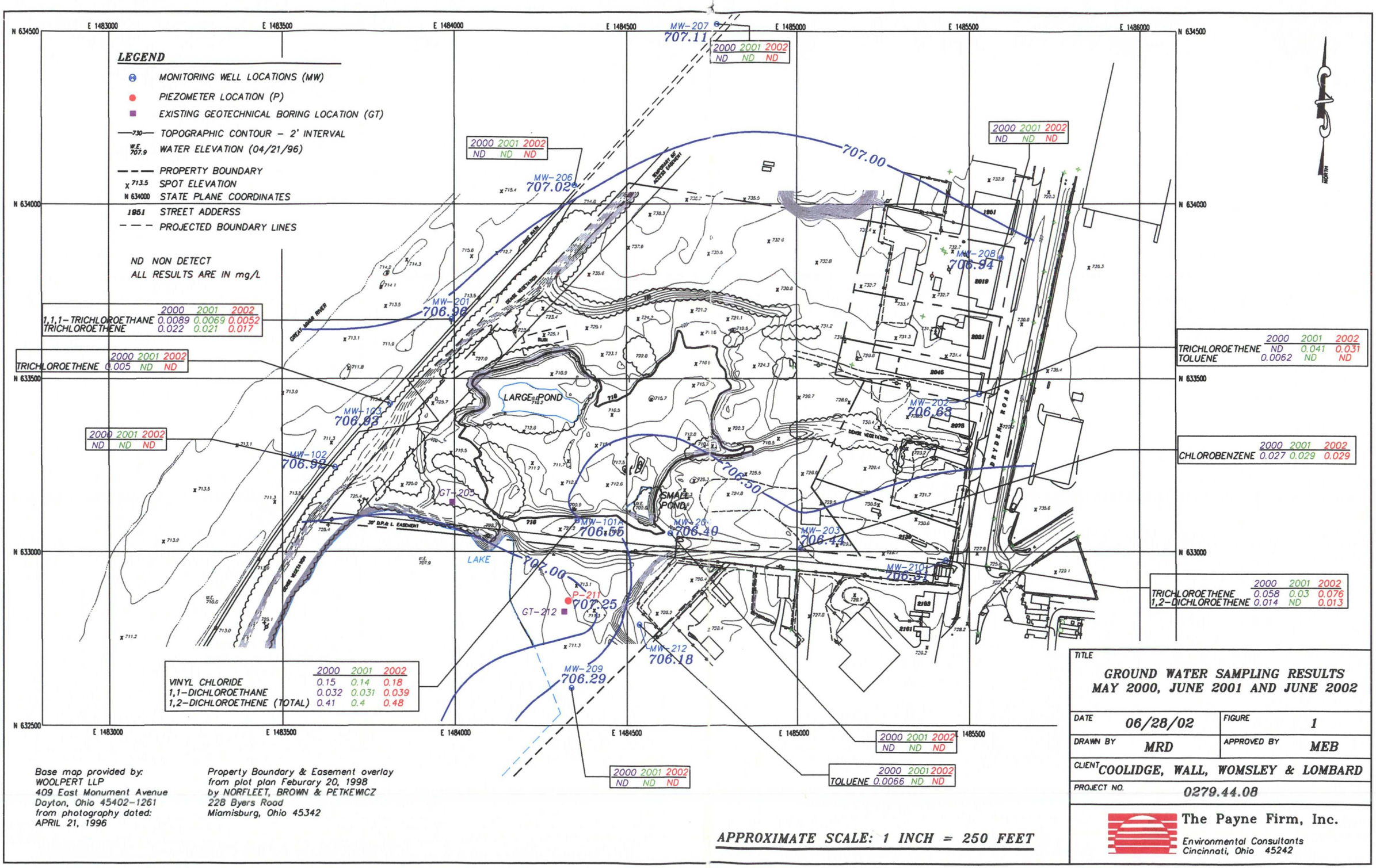

Base map provided by:
WOOLPERT LLP
409 East Monument Avenue
Dayton, Ohio 45402-1261
from photography dated:
APRIL 21, 1996

Property Boundary & Easement overlay
from plot plan Feburary 20, 1998
by NORFLEET, BROWN & PETKEWICZ
228 Byers Road
Miamisburg, Ohio 45342

APPROXIMATE SCALE: 1 INCH = 250 FEET

TITLE

GROUND WATER SAMPLING RESULTS MAY 2000, JUNE 2001 AND JUNE 2002

DATE	06/28/02	FIGURE	1
DRAWN BY	MRD	APPROVED BY	MEB
CLIENT	COOLIDGE, WALL, WOMSLEY & LOMBARD		
PROJECT NO.	0279.44.08		

The Payne Firm, Inc.
Environmental Consultants
Cincinnati, Ohio 45242

Re Fisher Guide P-3399-D
Tray T-2 Anderson 68-01

Patent 3524415
Robinson Ind. Coleman

Ohio Brass - lightning arrester
Thorex
Dynagap

Octo-solve

Bart

assigne

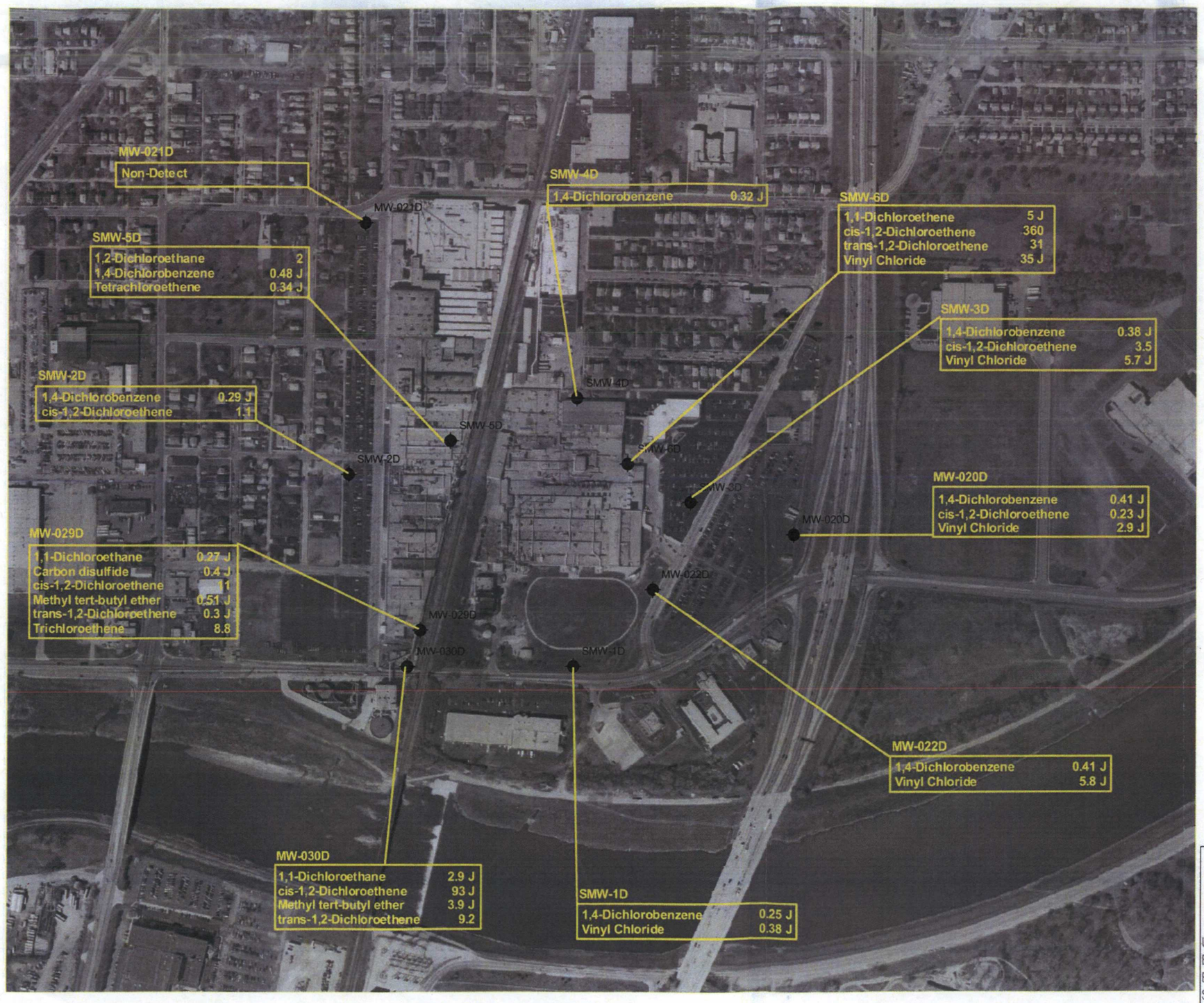

N

LEGEND:

SMW-5D DEEP MONITORING WELL

8 PRODUCTION WELL

NOTES:

1. All results in µg/L.
2. Aerial photograph from Montgomery County Auditor's Office.
3. J: Estimated Value
4. Analytical Method: EPA Method 8260

400 200 0 400 Feet

HALEY & ALDRICH

UNDERGROUND ENGINEERING & ENVIRONMENTAL SOLUTIONS

DELPHI CORPORATION
WISCONSIN BOULEVARD FACILITY
DAYTON, OHIO

FIRST QUARTER 2007
ANALYTICAL DATA -
DEEP WELLS

SCALE AS SHOWN

MARCH 2007

FIGURE 6

G:\Projects\27405 Wisconsin Blvd\GIS\ACCo\2007-1Q_report figs\Figure 6_1st_Qt_2007_Analytical_Data_Deep.mxd

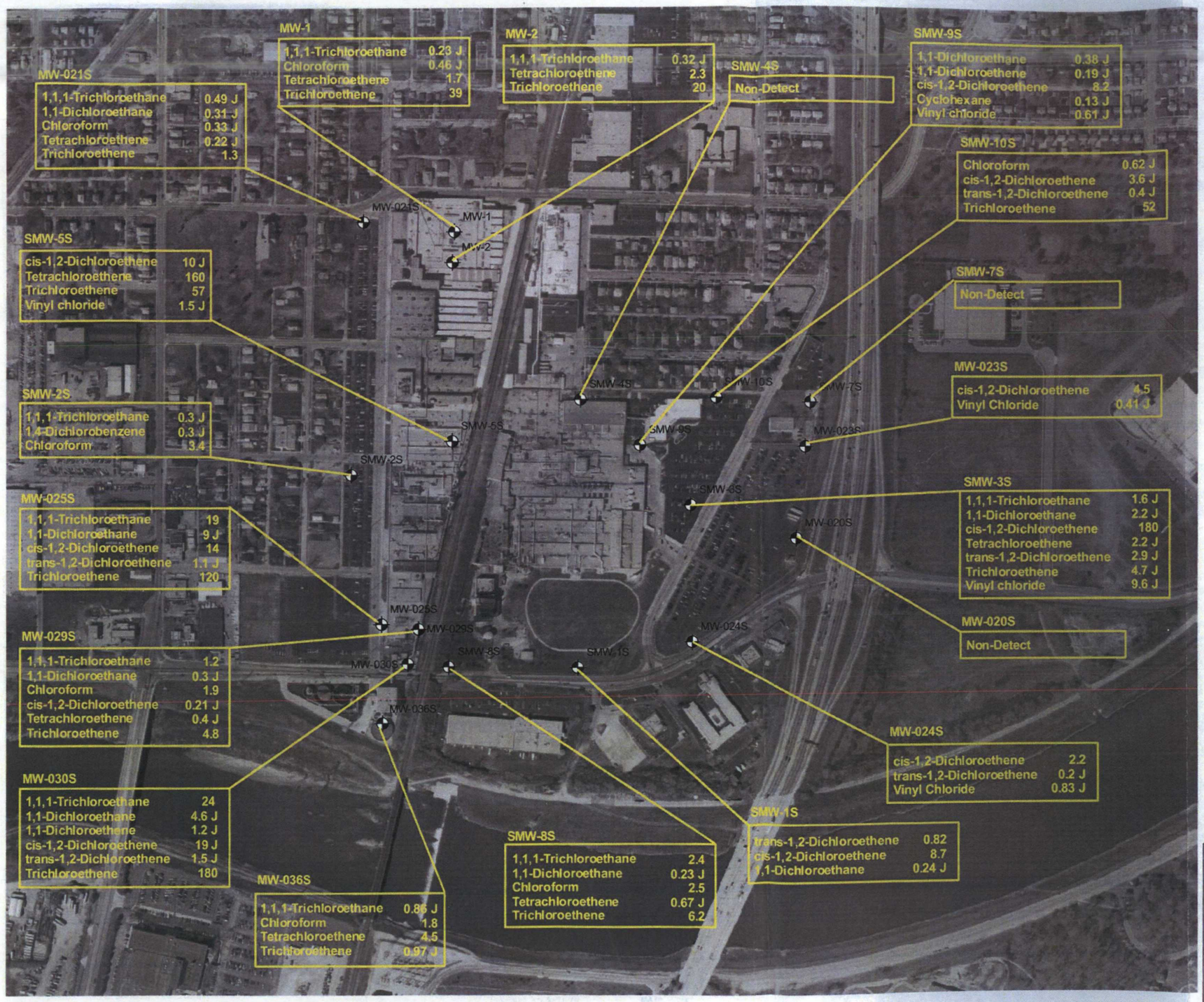

N

LEGEND:

MW-023S SHALLOW MONITORING WELL

8 PRODUCTION WELL

NOTES:

1. All results in µg/L.
2. Aerial photograph from Montgomery County Auditor's Office.
3. J: Estimated Value
4. Analytical Method: EPA Method 8260

400 200 0 400 Feet

HALEY & ALDRICH
UNDERGROUND ENGINEERING & ENVIRONMENTAL SOLUTIONS

DELPHI CORPORATION
WISCONSIN BOULEVARD FACILITY
DAYTON, OHIO

FIRST QUARTER 2007
ANALYTICAL DATA -
SHALLOW WELLS

SCALE AS SHOWN MARCH 2007

FIGURE 4

DAY:\G:PROJECTS\27405 WISC BLVD\GIS\ACCo\2007-1Q report figs\Figure 4_1st_Qt_2007_Analytical_Data_Shallow.mxd

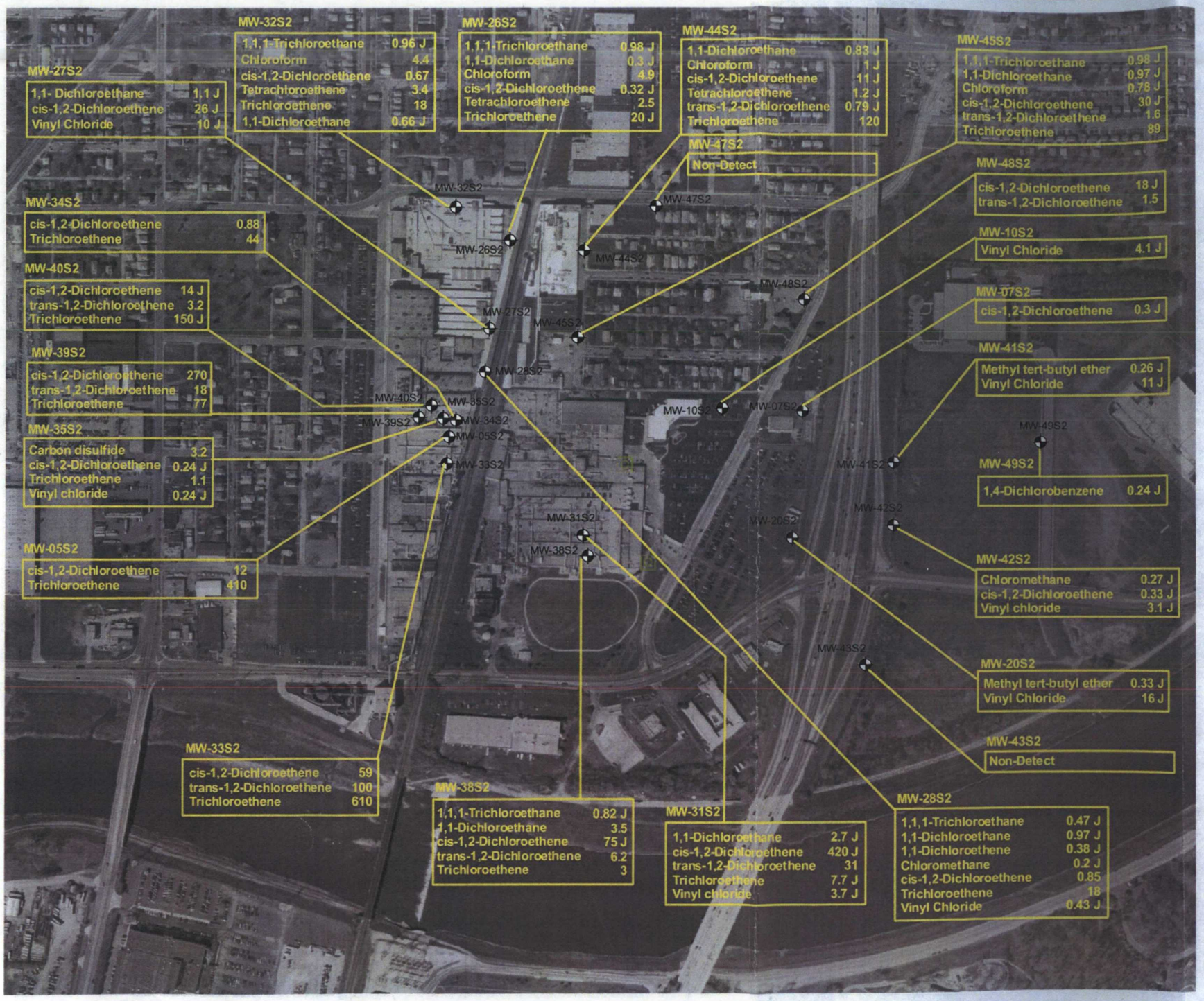

NOTES:

1. All results in µg/L.
2. Aerial photograph from Montgomery County Auditor's Office.
3. J: Estimated Value
4. Analytical Method: EPA Method 8260

HALEY & ALDRICH
UNDERGROUND ENGINEERING & ENVIRONMENTAL SOLUTIONS

DELPHI CORPORATION
WISCONSIN BOULEVARD FACILITY
DAYTON, OHIO

FIRST QUARTER 2007
ANALYTICAL DATA -
SHALLOW 2 WELLS

SCALE AS SHOWN

MARCH 2007

FIGURE 5

DAY:\G:\PROJECTS\27405 WISC BLVD\GIS\ACCo\2007-1Q report figs\Figure 5_1st_Qt_2007_Analytical_Data_Shallow_2.mxd