2,177,500 E

2,178,000 E

601,000 N

600,500 N

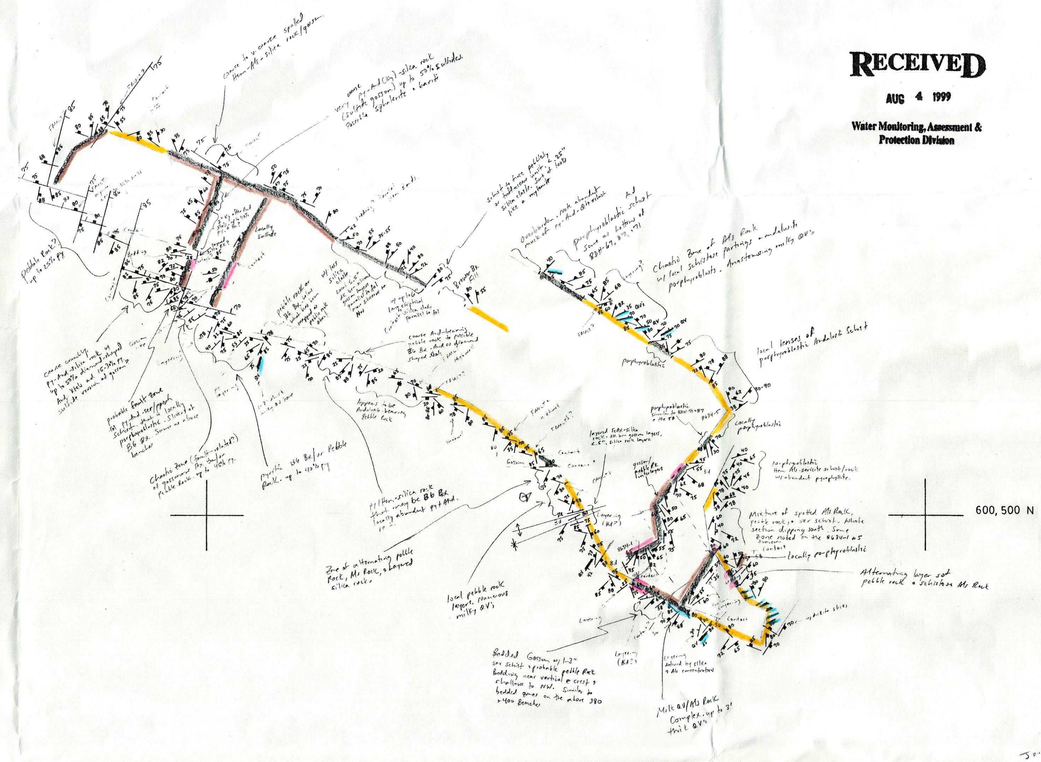

RECEIVED
AUG 4 1999
Water Monitoring, Assessment & Protection Division

B6 540 Level Geology

1" = 50'

MRZ

RECEIVED
AUG 4 1999
Water Monitoring, Assessment & Protection Division

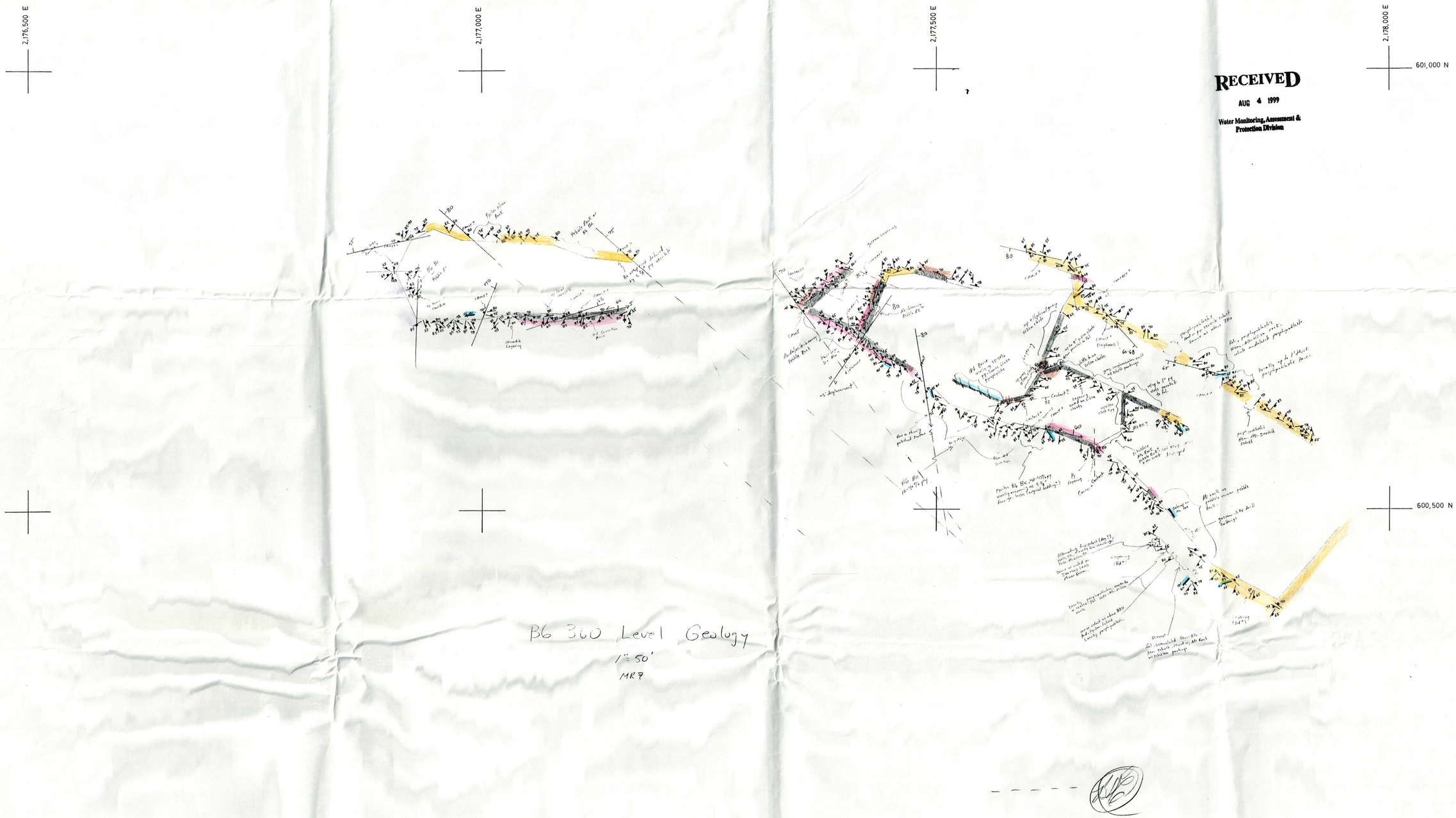

B6 360 Level Geology
1" = 50'
MR7

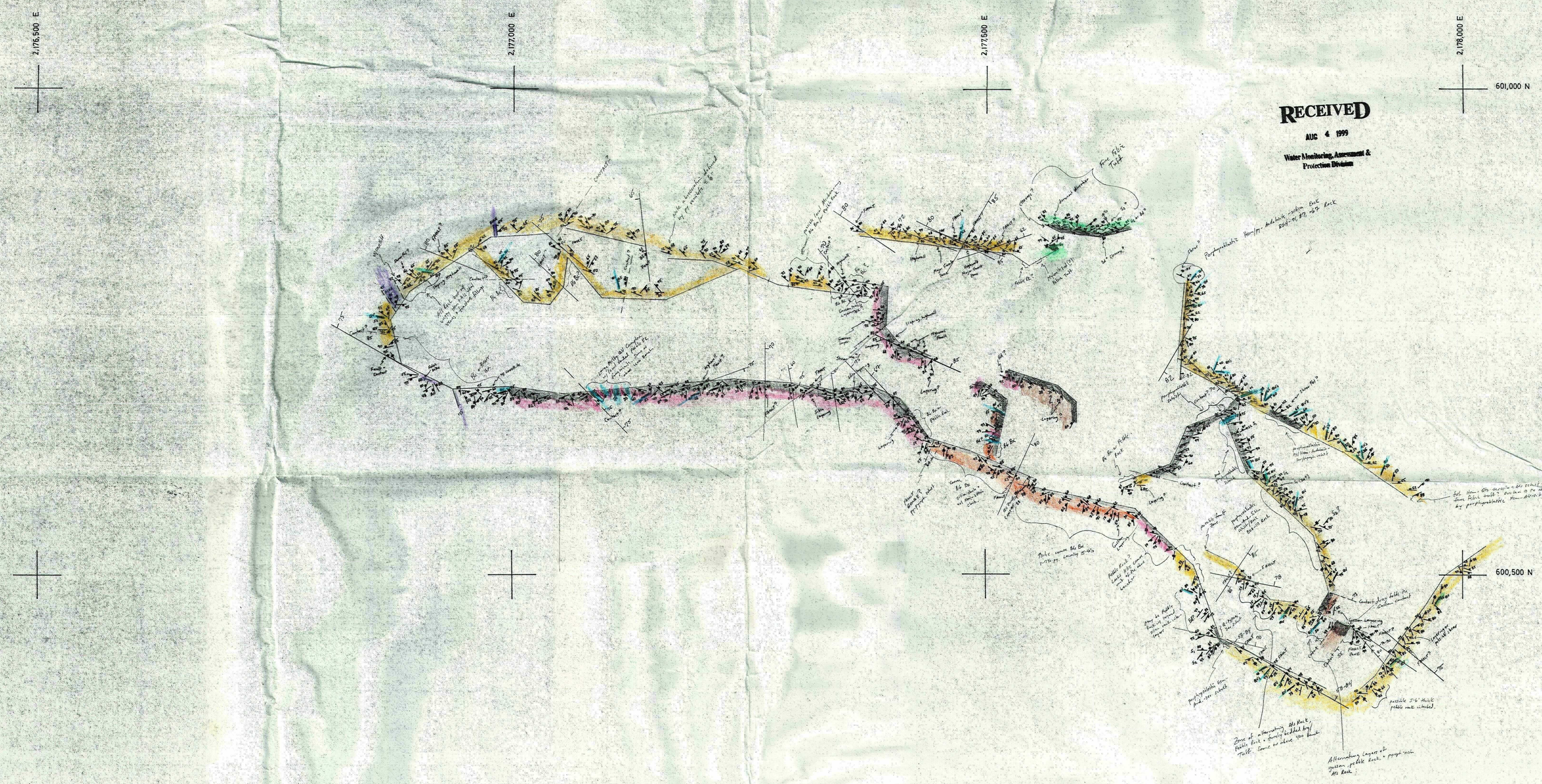

RECEIVED
AUG 4 1999
Water Monitoring, Assessment & Protection Division

B6 380 Level Geology

1" = 50'

MRZ

1991

LEGEND

Keep Gray

- False Dike
- Quartz Vein
- FLOX/py - Qtz - Sericite/pyrophyllite Schist
- Gossan / Sulfide Rock
- Pebble Rock
- B6 Breccia
- Aluminosilicate Rock
- Qtz - Sericite ± py Schist (Fine Felsic Tuff)