NO.	REVISION	DATE	BY

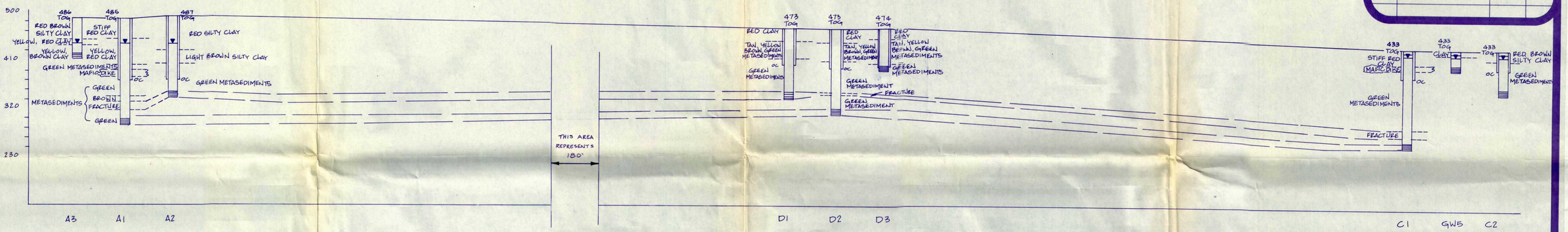

CLUSTER A TO CLUSTER D - 940'
SCALE: 1" = 60'

CLUSTER D TO CLUSTER C - 840'
SCALE: 1" = 60'

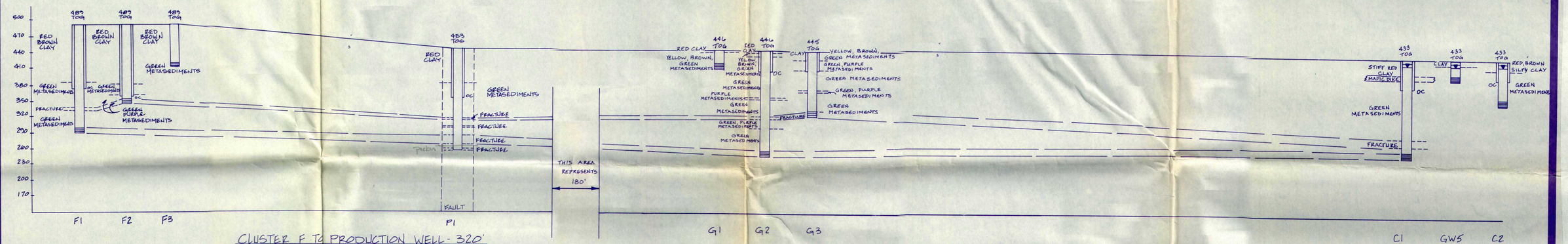

CLUSTER F TO PRODUCTION WELL - 320'
SCALE: 1" = 60'

CLUSTER G TO CLUSTER C - 800'
SCALE: 1" = 60'



CLUSTER A TO CLUSTER G - 1240'
SCALE: 1" = 60'

CLUSTER G TO CLUSTER E - 200'
SCALE: 1" = 60'

LEGEND

TOG = TOP OF GROUND

▼ = WATER LEVEL (4/28/90)

OC = OUTER CASING

▩ = SCREEN INTERVAL

---- = CONTACT

| | | = FAULT

GWALIA (USA) Ltd.
BARITE HILL PROJECT

GENERALIZED GEOLOGIC CROSS SECTION

FIGURE 5B

ETE ENVIRONMENTAL TECHNOLOGY ENGINEERING, INC.
Consulting Engineers & Hydrogeologists
P.O. BOX 1867 • 1445 PISGAH CHURCH ROAD
LEXINGTON, SOUTH CAROLINA 29072 • (803) 957-6270

DRAWN BY:	TBW/CAB	DATE:	5/8/90
DESIGNED BY:	SBCB	PROJECT NO.:	262-06-102
APPROVED BY:		SHEET NO.	OF