NO.	REVISION	DATE	BY
A	REVISED GENERALIZED GEOLOGIC CROSS SECT	4/23/90	CAB

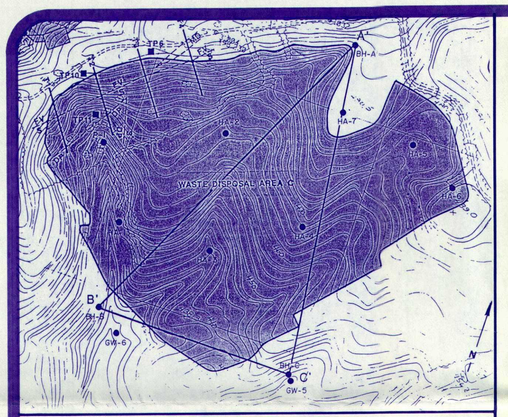

LOCATION MAP



CLUSTER A TO CLUSTER B = 1500'
1" = 60'



CLUSTER A TO CLUSTER C = 1400'
1" = 60'



CLUSTER B TO CLUSTER C = 800'
1" = 60'

LEGEND

TOG = TOP OF GROUND

▼ = WATER LEVEL (3-9-90)

OC = OUTER CASING

▤ = SCREEN INTERVAL

- - - = CONTACT

| | | = FAULT

FIGURE 5

GWALIA (USA) Ltd.
BARITE HILL PROJECT

GEOLOGIC CROSS SECTION

ETE ENVIRONMENTAL TECHNOLOGY ENGINEERING, INC.
Consulting Engineers & Hydrogeologists
P.O. BOX 1867 * 1445 PISGAH CHURCH ROAD
LEXINGTON, SOUTH CAROLINA 29072 * (803) 957-6270

DRAWN BY:	CAB	DATE:	3-16-90
DESIGNED BY:	SBCB	PROJECT NO.:	262-06101
APPROVED BY:		SHEET NO:	1 OF 1