ARCADIS Design & Consultancy for natural and built assets

Mr. Karl Wilson
United States Environmental Protection Agency – Region 4
Atlanta Federal Center
61 Forsyth Street, SW
Atlanta, Georgia 30303-8960

Arcadis U.S., Inc.
320 Commerce
Suite 200
Irvine
California 92602
Tel 714 730 9052
Fax 714 730 9345
www.arcadis.com

Subject:
Submittal of Site Status Update
Chevron Orlando Superfund Site
Orlando, Florida

ENVIRONMENT

Date:
May 31, 2018

Contact:
Mr. Allen C. Just, P.E.

Phone:
714.508.2677

Email:
Allen.Just@arcadis.com

Our ref:
B0048264.0000.00003

Dear Mr. Wilson:

On behalf of Chevron Environmental Management Company (CEMC), Arcadis U.S., Inc. (Arcadis) is submitting the *First Quarter 2018 Site Status Update* for the Chevron Orlando Superfund Site (the Site) located in Orlando, Florida. This update documents the site activities completed during First Quarter 2018, and the completed and proposed activities for Second Quarter 2018.

Please contact me at 714.508.2677 or via e-mail at Allen.Just@arcadis.com should you have any questions or need additional information.

Sincerely,

Arcadis U.S., Inc.

Allen Just, P.E.
Principal Engineer

Copies:
Kelsey Helton, FDEP, Tallahassee, FL
Mark Stella, CEMC, Bellaire, TX
Susan Tobin, TASK Environmental, Mount Dora, FL
Michelle Bacon, Chevron U.S.A., Inc., San Ramon, CA
Daniel Vineyard, Jackson Walker, L.L.P., Houston, TX

FIRST QUARTER 2018 SITE STATUS UPDATE
CHEVRON ORLANDO SUPERFUND SITE
MAY 31, 2018

ARCADIS Design & Consultancy for natural and built assets

Site Information	
Site Name:	Chevron Chemical Company (Ortho Division) Superfund Site
Site Address:	3100 North Orange Blossom Trail (U.S. Highway 441), Orlando, Florida 32804
EPA Identification No.:	FLD 004 064 242
Arcadis Project No.:	B0048264.0000.00003
Site Description:	The 4.39-acre Chevron Chemical Company (Ortho Division) parcel (Chevron property; Figures 1 through 3) is currently a vacant lot secured by a perimeter fence and locked gate. Chevron operated a pesticide formulation plant at the property between 1950 and 1976.

Contact Information	
CEMC Contact:	Chevron Environmental Management Company (CEMC): Mark Stella / (713) 432-2643
Environmental Consultant:	Arcadis U.S., Inc. (Arcadis): Allen Just / (714) 508-2677
Lead Agency:	United States Environmental Protection Agency (USEPA): Karl Wilson / (404) 562-9295
State Agency:	Florida Department of Environmental Protection (FDEP): Kelsey Helton / (850) 245-8969

Work Completed During First Quarter 2018

1. Received email from the USEPA on January 19, 2018. The email contained the USEPA's and FDEP's comments pertaining to the *PRB Installation Work Plan* dated June 21, 2017.
2. Conducted quarterly groundwater monitoring activities between February 12 and 15, 2018. Per the approved groundwater monitoring program, the first quarter monitoring activities included the gauging and collection of groundwater samples from 16 wells. In addition, monitoring well MW-48D was gauged and sampled. A summary of groundwater monitoring data are presented in Tables 1 through 3. The alpha-hexachlorocyclohexane (alpha-BHC), beta-hexachlorocyclohexane (beta-BHC), lindane (delta-hexachlorocyclohexane), and delta-hexachlorocyclohexane (delta-BHC) concentrations reported for the First Quarter 2018 monitoring event are presented in Figures 4 through and 7, respectively. Chain-of-custody documentation and laboratory reports are included in Appendix A.
3. Transferred the purge water generated during the First Quarter 2018 groundwater monitoring event to the onsite treatment system and processed all water contained in the system. The treated water was temporarily stored onsite in a poly tank pending characterization.
4. Discharged treated water from the onsite treatment system on February 12, 2018. Discharge activities were performed in accordance with the Operation and Maintenance (O&M) Plan dated February 17, 2015.
5. Submitted response to the FDEP's *PRB Installation Work Plan* comments on March 2, 2018.
6. Submitted the *Site Status Update* report for Fourth Quarter 2017 dated March 5, 2018.
7. As needed, performed site maintenance activities including mowing, weeding, fence repair, and trash removal.

FIRST QUARTER 2018 SITE STATUS UPDATE
CHEVRON ORLANDO SUPERFUND SITE
MAY 31, 2018

Work Completed / To Be Performed During Second Quarter 2018
1. Received an email from the FDEP on April 13, 2018. The email included FDEP feedback pertaining to the Arcadis' *Response to Comments* letter dated March 2, 2018.
2. Discharged treated water from the onsite treatment system on April 20, 2018. Discharge activities were performed in accordance with the *Operation and Maintenance (O&M) Plan* dated February 17, 2015.
3. Conducted quarterly groundwater monitoring activities in accordance with the approved groundwater monitoring program. In addition, selected wells were sampled to establish background conditions prior to proposed permeable reactive barrier (PRB) installation activities and to further assess the impacted groundwater.
4. Submitted *PRB Installation Work Plan Addendum* on May 17, 2018. This work plan addendum was prepared to address the USEPA's and FDEP's comments pertaining to the PRB Installation Work Plan dated June 21, 2017.
5. Submitted the *First Quarter 2018 Site Status Update* on May 31, 2018.
6. As needed, perform site maintenance activities including mowing, weeding, fence repair, and trash removal.

Attachments:

Table 1	Groundwater Elevation Data
Table 2	Groundwater Analytical Results
Table 3	Geochemical Indicator Parameters
Figure 1	Site Location Map
Figure 2	Site Plan
Figure 3	Site Plan with Sampling Locations, PRBs, and Remediation Areas
Figure 4	alpha-BHC Concentrations in Groundwater – First Quarter 2018
Figure 5	beta-BHC Concentrations in Groundwater – First Quarter 2018
Figure 6	Lindane Concentrations in Groundwater – First Quarter 2018
Figure 7	delta-BHC Concentrations in Groundwater – First Quarter 2018
Attachment A	Chain-of-Custody Documentation and Laboratory Reports

ATTACHMENTS

TABLES

Table 1
Groundwater Elevation Data
Chevron Environmental Management Company
Chevron Orlando Superfund Site
Orlando, Florida

ARCADIS Design & Consultancy for natural and built assets

Location ID	Date	Top of Casing Elevation	Depth to Groundwater	Groundwater Elevation	Comments
MW-1D	03/17/03	100.89	9.80	91.09	
MW-1D	10/03/03	100.89	9.75	91.14	
MW-1D	04/07/04	100.89	10.57	90.32	
MW-1D	10/14/04	100.89	8.70	92.19	
MW-1D	05/31/05	100.89	10.88	90.01	
MW-1D	12/12/05	100.89	10.26	90.63	
MW-1D	03/26/06	100.89	11.10	89.79	
MW-1D	04/23/06	100.89	11.53	89.36	
MW-1D	05/24/06	100.89	11.65	89.24	
MW-1D	06/27/06	100.89	11.07	89.82	
MW-1D	07/26/06	100.89	10.22	90.67	
MW-1D	09/06/06	100.89	9.89	91.00	
MW-1D	10/03/06	100.89	10.14	90.75	
MW-1D	11/01/06	100.89	10.68	90.21	
MW-1D	02/01/07	100.89	10.05	90.84	
MW-1D	04/22/07	100.89	11.58	89.31	
MW-1D	08/01/07	100.89	11.15	89.74	
MW-1D	11/02/07	100.89	10.47	90.42	
MW-1D	12/14/07	100.89	11.70	89.19	
MW-1D	01/10/08	100.89	11.33	89.56	
MW-1D	04/08/08	100.89	10.04	90.85	
MW-1D	07/10/08	100.89	10.40	90.49	
MW-1D	10/07/08	100.89	9.59	91.30	
MW-1D	01/09/09	100.89	11.05	89.84	
MW-1D	02/11/09	100.89	10.98	89.91	
MW-1D	03/10/09	100.89	11.25	89.64	
MW-1D	04/16/09	100.89	11.79	89.10	
MW-1D	07/08/09	100.89	9.39	91.50	
MW-1D	10/08/09	100.89	10.77	90.12	
MW-1D	01/06/10	100.89	10.75	90.14	
MW-1D	04/08/10	100.89	9.27	91.62	
MW-1D	07/08/10	100.89	10.10	90.79	
MW-1D	08/11/10	100.89	10.69	90.20	
MW-1D	09/01/10	100.89	10.25	90.64	
MW-1D	10/07/10	100.89	10.00	90.89	
MW-1D	11/03/10	100.89	10.95	89.94	
MW-1D	12/09/10	100.89	11.43	89.46	
MW-1D	01/12/11	100.89	11.57	89.32	
MW-1D	02/02/11	100.89	10.44	90.45	
MW-1D	03/01/11	100.89	10.85	90.04	
MW-1D	04/07/11	100.89	9.79	91.10	
MW-1D	05/03/11	100.89	10.64	90.25	
MW-1D	06/09/11	100.89	11.33	89.56	
MW-1D	07/05/11	100.89	10.19	90.70	
MW-1D	08/03/11	100.89	10.10	90.79	
MW-1D	09/19/11	100.89	10.35	90.54	
MW-1D	10/14/11	100.89	8.77	92.12	
MW-1D	11/11/11	100.89	9.95	90.94	
MW-1D	12/14/11	100.89	10.63	90.26	
MW-1D	01/03/12	100.89	10.91	89.98	
MW-1D	02/16/12	100.89	11.47	89.42	
MW-1D	03/06/12	100.89	11.50	89.39	

Table 1
Groundwater Elevation Data
Chevron Environmental Management Company
Chevron Orlando Superfund Site
Orlando, Florida

ARCADIS Design & Consultancy for natural and built assets

Location ID	Date	Top of Casing Elevation	Depth to Groundwater	Groundwater Elevation	Comments
MW-1D	04/04/12	100.89	11.84	89.05	
MW-1D	05/09/12	100.89	12.35	88.54	
MW-1D	06/13/12	100.89	11.90	88.99	
MW-1D	07/12/12	100.89	10.00	90.89	
MW-1D	08/23/12	100.89	10.31	90.58	
MW-1D	09/20/12	100.89	9.90	90.99	
MW-1D	10/22/12	100.89	10.32	90.57	
MW-1D	01/30/13	100.89	11.46	89.43	
MW-1D	05/10/13	100.89	9.35	91.54	
MW-1D	08/01/13	100.89	9.50	91.39	
MW-1D	10/10/13	100.89	9.89	91.00	
MW-1D	01/09/14	100.89	11.15	89.74	
MW-1D	04/02/14	100.89	10.60	90.29	
MW-1D	07/09/14	100.89	9.95	90.94	
MW-1D	10/07/14	100.89	8.90	91.99	
MW-1D	01/16/15	100.89	9.51	91.38	
MW-1D	04/07/15	100.89	10.80	90.09	
MW-1D	07/08/15	100.89	11.77	89.12	
MW-1D	10/26/15	100.89	10.23	90.66	
MW-1D	02/11/16	100.89	9.98	90.91	
MW-1D	05/17/16	100.89	11.12	89.77	
MW-1D	08/21/16	100.89	9.30	91.59	
MW-1D	11/14/16	100.89	10.43	90.46	
MW-1D	03/09/17	100.89	11.50	89.39	
MW-1D	06/13/17	100.89	10.50	90.39	
MW-1D	09/17/17	100.89	7.90	92.99	
MW-1D	11/29/17	100.89	10.75	90.14	
MW-1D	02/15/18	100.89	11.10	89.79	
MW-1S	03/17/03	100.93	9.82	91.11	
MW-1S	10/03/03	100.93	9.73	91.20	
MW-1S	04/07/04	100.93	10.59	90.34	
MW-1S	10/14/04	100.93	8.65	92.28	
MW-1S	05/31/05	100.93	10.89	90.04	
MW-1S	12/12/05	100.93	10.25	90.68	
MW-1S	03/26/06	100.93	11.19	89.74	
MW-1S	04/23/06	100.93	11.55	89.38	
MW-1S	05/24/06	100.93	11.64	89.29	
MW-1S	06/27/06	100.93	11.09	89.84	
MW-1S	07/26/06	100.93	10.22	90.71	
MW-1S	09/06/06	100.93	9.85	91.08	
MW-1S	10/03/06	100.93	10.14	90.79	
MW-1S	11/01/06	100.93	10.69	90.24	
MW-1S	02/01/07	100.93	10.07	90.86	
MW-1S	04/22/07	100.93	11.60	89.33	
MW-1S	08/01/07	100.93	11.16	89.77	
MW-1S	11/02/07	100.93	10.47	90.46	
MW-1S	12/14/07	100.93	11.20	89.73	
MW-1S	01/10/08	100.93	11.50	89.43	
MW-1S	10/07/08	100.93	9.55	91.38	
MW-1S	05/09/12	100.93	12.35	88.58	

Table 1
Groundwater Elevation Data
Chevron Environmental Management Company
Chevron Orlando Superfund Site
Orlando, Florida

ARCADIS Design & Consultancy for natural and built assets

Location ID	Date	Top of Casing Elevation	Depth to Groundwater	Groundwater Elevation	Comments
MW-2D	03/17/03	99.16	6.54	92.62	
MW-2D	10/03/03	99.16	6.28	92.88	
MW-2D	04/07/04	99.16	7.30	91.86	
MW-2D	10/14/04	99.16	4.73	94.43	
MW-2D	05/31/05	99.16	7.24	91.92	
MW-2D	12/12/05	99.16	6.45	92.71	
MW-2D	11/01/06	99.16	7.20	91.96	
MW-2D	11/02/07	99.16	7.35	91.81	
MW-2D	12/05/07	99.16	8.17	90.99	
MW-2D	12/14/07	99.16	8.34	90.82	
MW-2D	01/15/15	99.16	5.97	93.19	
MW-2S	03/17/03	99.11	6.52	92.59	
MW-2S	10/03/03	99.11	6.30	92.81	
MW-2S	04/07/04	99.11	7.27	91.84	
MW-2S	10/14/04	99.11	4.62	94.49	
MW-2S	05/31/05	99.11	7.43	91.68	
MW-2S	12/12/05	99.11	6.38	92.73	
MW-2S	11/01/06	99.11	7.12	91.99	
MW-2S	12/05/07	99.11	8.09	91.02	
MW-2S	12/14/07	99.11	8.29	90.82	
MW-2S	01/15/15	99.11	5.90	93.21	
MW-3D	03/17/03	101.65	8.12	93.53	
MW-3D	10/03/03	101.65	7.80	93.85	
MW-3D	04/07/04	101.65	9.10	92.55	
MW-3D	10/14/04	101.65	6.36	95.29	
MW-3D	05/31/05	101.65	8.73	92.92	
MW-3D	12/12/05	101.65	8.06	93.59	
MW-3D	04/23/06	101.65	10.08	91.57	
MW-3D	11/02/06	101.65	8.79	92.86	
MW-3D	11/01/07	101.65	8.90	92.75	
MW-3D	12/14/07	101.65	9.99	91.66	
MW-3D	10/09/09	101.65	9.45	92.20	
MW-3D	10/08/10	101.65	8.20	93.45	
MW-3D	10/14/11	101.65	5.69	95.96	
MW-3D	10/18/12	101.65	8.63	93.02	
MW-3D	10/09/13	101.65	8.32	93.33	
MW-3D	10/07/14	101.65	6.80	94.85	
MW-3D	10/26/15	101.65	8.69	92.96	
MW-3D	11/14/16	101.65	9.55	92.10	
MW-3D	11/28/17	101.65	9.16	92.49	
MW-3S	03/17/03	101.82	8.30	93.52	
MW-3S	10/03/03	101.82	7.82	94.00	
MW-3S	04/07/04	101.82	9.25	92.57	
MW-3S	10/14/04	101.82	6.19	95.63	
MW-3S	05/31/05	101.82	9.26	92.56	
MW-3S	12/12/05	101.82	8.14	93.68	
MW-3S	04/23/06	101.82	10.25	91.57	
MW-3S	05/24/06	101.82	10.27	91.55	
MW-3S	06/27/06	101.82	9.22	92.60	

Table 1
Groundwater Elevation Data
Chevron Environmental Management Company
Chevron Orlando Superfund Site
Orlando, Florida

ARCADIS Design & Consultancy for natural and built assets

Location ID	Date	Top of Casing Elevation	Depth to Groundwater	Groundwater Elevation	Comments
MW-3S	07/26/06	101.82	8.11	93.71	
MW-3S	09/06/06	101.82	7.05	94.77	
MW-3S	10/02/06	101.82	7.90	93.92	
MW-3S	11/02/06	101.82	8.88	92.94	
MW-3S	04/22/07	101.82	10.55	91.27	
MW-3S	11/01/07	101.82	9.05	92.77	
MW-3S	12/14/07	101.82	10.18	91.64	
MW-3S	10/09/09	101.82	9.69	92.13	
MW-3S	10/08/10	101.82	8.30	93.52	
MW-3S	10/14/11	101.82	5.19	96.63	
MW-3S	10/18/12	101.82	8.75	93.07	
MW-3S	10/09/13	101.82	8.43	93.39	
MW-3S	10/07/14	101.82	6.74	95.08	
MW-3S	10/26/15	101.82	8.85	92.97	
MW-3S	11/14/16	101.82	8.90	92.92	
MW-3S	11/28/17	101.82	9.37	92.45	
MW-4D	03/17/03	101.93	9.47	92.46	
MW-4D	10/03/03	101.93	9.16	92.77	
MW-4D	04/07/04	101.93	10.15	91.78	
MW-4D	10/14/04	101.93	7.54	94.39	
MW-4D	05/31/05	101.93	10.39	91.54	
MW-4D	12/12/05	101.93	9.79	92.14	
MW-4D	04/23/06	101.93	11.28	90.65	
MW-4D	11/02/06	101.93	10.22	91.71	
MW-4D	11/01/07	101.93	10.07	91.86	
MW-4D	12/14/07	101.93	10.92	91.01	
MW-4D	10/07/08	101.93	8.55	93.38	
MW-4D	01/09/09	101.93	10.75	91.18	
MW-4D	10/08/09	101.93	10.84	91.09	
MW-4D	10/08/10	101.93	9.27	92.66	
MW-4D	10/14/11	101.93	7.50	94.43	
MW-4D	11/11/11	101.93	9.35	92.58	
MW-4D	12/14/11	101.93	10.35	91.58	
MW-4D	01/06/12	101.93	10.73	91.20	
MW-4D	02/16/12	101.93	11.31	90.62	
MW-4D	03/07/12	101.93	11.45	90.48	
MW-4D	04/05/12	101.93	11.75	90.18	
MW-4D	05/09/12	101.93	12.27	89.66	
MW-4D	06/13/12	101.93	11.70	90.23	
MW-4D	07/11/12	101.93	10.04	91.89	
MW-4D	08/23/12	101.93	9.80	92.13	
MW-4D	09/20/12	101.93	9.83	92.10	
MW-4D	10/18/12	101.93	9.56	92.37	
MW-4D	01/29/13	101.93	11.35	90.58	
MW-4D	05/10/13	101.93	8.20	93.73	
MW-4D	08/02/13	101.93	8.41	93.52	
MW-4D	10/09/13	101.93	9.29	92.64	
MW-4D	01/08/14	101.93	11.23	90.70	
MW-4D	04/01/14	101.93	10.50	91.43	
MW-4D	07/08/14	101.93	9.66	92.27	
MW-4D	10/07/14	101.93	7.72	94.21	

Table 1
Groundwater Elevation Data
Chevron Environmental Management Company
Chevron Orlando Superfund Site
Orlando, Florida

ARCADIS Design & Consultancy for natural and built assets

Location ID	Date	Top of Casing Elevation	Depth to Groundwater	Groundwater Elevation	Comments
MW-4D	01/15/15	101.93	8.73	93.20	
MW-4D	04/08/15	101.93	10.42	91.51	
MW-4D	07/09/15	101.93	11.65	90.28	
MW-4D	10/26/15	101.93	9.63	92.30	
MW-4D	02/11/16	101.93	9.50	92.43	
MW-4D	05/16/16	101.93	11.05	90.88	
MW-4D	08/20/16	101.93	8.00	93.93	
MW-4D	11/14/16	101.93	9.72	92.21	
MW-4D	03/07/17	101.93	12.20	89.73	
MW-4D	06/12/17	101.93	9.36	92.57	
MW-4D	09/17/17	101.93	6.00	95.93	
MW-4D	11/28/17	101.93	10.35	91.58	
MW-4D	02/12/18	101.93	11.06	90.87	
MW-4S	03/17/03	102.51	10.00	92.51	
MW-4S	10/03/03	102.51	9.75	92.76	
MW-4S	04/07/04	102.51	10.75	91.76	
MW-4S	10/14/04	102.51	8.08	94.43	
MW-4S	05/31/05	102.51	10.98	91.53	
MW-4S	12/12/05	102.51	10.36	92.15	
MW-4S	04/23/06	102.51	11.84	90.67	
MW-4S	05/24/06	102.51	11.98	90.53	
MW-4S	06/27/06	102.51	11.14	91.37	
MW-4S	07/27/06	102.51	10.02	92.49	
MW-4S	09/06/06	102.51	9.55	92.96	
MW-4S	10/03/06	102.51	9.90	92.61	
MW-4S	11/02/06	102.51	10.77	91.74	
MW-4S	04/22/07	102.51	11.89	90.62	
MW-4S	11/01/07	102.51	10.00	92.51	
MW-4S	12/14/07	102.51	11.49	91.02	
MW-4S	10/07/08	102.51	9.09	93.42	
MW-4S	01/09/09	102.51	11.32	91.19	
MW-4S	10/09/09	102.51	10.33	92.18	
MW-4S	10/08/10	102.51	9.85	92.66	
MW-4S	10/14/11	102.51	8.06	94.45	
MW-4S	11/11/11	102.51	9.91	92.60	
MW-4S	12/14/11	102.51	10.92	91.59	
MW-4S	01/06/12	102.51	11.30	91.21	
MW-4S	02/16/12	102.51	11.89	90.62	
MW-4S	03/07/12	102.51	12.02	90.49	
MW-4S	04/05/12	102.51	12.31	90.20	
MW-4S	05/09/12	102.51	12.82	89.69	
MW-4S	06/13/12	102.51	12.75	89.76	
MW-4S	07/11/12	102.51	10.58	91.93	
MW-4S	08/24/12	102.51	10.35	92.16	
MW-4S	09/20/12	102.51	10.39	92.12	
MW-4S	10/18/12	102.51	10.12	92.39	
MW-4S	01/29/13	102.51	11.93	90.58	
MW-4S	05/10/13	102.51	8.70	93.81	
MW-4S	08/02/13	102.51	9.00	93.51	
MW-4S	10/09/13	102.51	9.85	92.66	
MW-4S	01/08/14	102.51	11.81	90.70	

Table 1
Groundwater Elevation Data
Chevron Environmental Management Company
Chevron Orlando Superfund Site
Orlando, Florida

ARCADIS Design & Consultancy for natural and built assets

Location ID	Date	Top of Casing Elevation	Depth to Groundwater	Groundwater Elevation	Comments
MW-4S	04/01/14	102.51	11.07	91.44	
MW-4S	07/08/14	102.51	10.23	92.28	
MW-4S	10/07/14	102.51	8.25	94.26	
MW-4S	01/15/15	102.51	9.26	93.25	
MW-4S	04/08/15	102.51	10.98	91.53	
MW-4S	07/09/15	102.51	12.20	90.31	
MW-4S	10/26/15	102.51	10.19	92.32	
MW-4S	02/11/16	102.51	9.95	92.56	
MW-4S	05/16/16	102.51	11.60	90.91	
MW-4S	08/20/16	102.51	8.55	93.96	
MW-4S	11/14/16	102.51	10.28	92.23	
MW-4S	03/07/17	102.51	11.97	90.54	
MW-4S	06/12/17	102.51	9.90	92.61	
MW-4S	09/17/17	102.51	6.50	96.01	
MW-4S	11/28/17	102.51	10.90	91.61	
MW-4S	02/12/18	102.51	11.56	90.95	
MW-5D	03/17/03	100.81	9.86	90.95	
MW-5D	10/03/03	100.81	9.81	91.00	
MW-5D	04/07/04	100.81	10.50	90.31	
MW-5D	10/14/04	100.81	8.65	92.16	
MW-5D	05/31/05	100.81	10.79	90.02	
MW-5D	12/12/05	100.81	10.09	90.72	
MW-5D	04/23/06	100.81	11.42	89.39	
MW-5D	08/01/07	100.81	11.15	89.66	
MW-5D	11/02/07	100.81	10.46	90.35	
MW-5D	12/14/07	100.81	11.21	89.60	
MW-5D	10/08/09	100.81	10.80	90.01	
MW-5D	10/07/10	100.81	10.06	90.75	
MW-5D	10/14/11	100.81	8.64	92.17	
MW-5D	10/22/12	100.81	10.25	90.56	
MW-5D	10/10/13	100.81	9.89	90.92	
MW-5D	10/07/14	100.81	8.75	92.06	
MW-5D	10/26/15	100.81	10.17	90.64	
MW-5D	11/14/16	100.81	NM	NA	Not measured; well was not gauged
MW-5D	12/01/17	100.81	10.60	90.21	
MW-5S	03/17/03	101.24	10.23	91.01	
MW-5S	10/03/03	101.24	10.18	91.06	
MW-5S	04/07/04	101.24	10.82	90.42	
MW-5S	10/14/04	101.24	8.95	92.29	
MW-5S	05/31/05	101.24	11.15	90.09	
MW-5S	12/12/05	101.24	10.49	90.75	
MW-5S	04/23/06	101.24	11.25	89.99	
MW-5S	08/01/07	101.24	11.53	89.71	
MW-5S	12/14/07	101.24	11.61	89.63	
MW-6D	03/17/03	99.69	9.29	90.40	
MW-6D	10/03/03	99.69	9.32	90.37	
MW-6D	04/07/04	99.69	9.76	89.93	
MW-6D	10/14/04	99.69	NM	NA	Well not accessible
MW-6D	05/31/05	99.69	NM	NA	Well not accessible

Table 1
Groundwater Elevation Data
Chevron Environmental Management Company
Chevron Orlando Superfund Site
Orlando, Florida

ARCADIS Design & Consultancy for natural and built assets

Location ID	Date	Top of Casing Elevation	Depth to Groundwater	Groundwater Elevation	Comments
MW-6D	12/12/05	99.69	NM	NA	Well not accessible
MW-6D	08/01/07	99.69	10.17	89.52	
MW-6D	12/14/07	99.69	NM	NA	Not measured; well was not gauged
MW-6S	03/17/03	99.80	9.51	90.29	
MW-6S	10/03/03	99.80	9.45	90.35	
MW-6S	04/07/04	99.80	9.90	89.90	
MW-6S	10/14/04	99.80	NM	NA	Well not accessible
MW-6S	05/31/05	99.80	NM	NA	Well not accessible
MW-6S	12/12/05	99.80	NM	NA	Well not accessible
MW-6S	08/01/07	99.80	10.30	89.50	
MW-6S	12/14/07	99.80	NM	NA	Not measured; well was not gauged
MW-7D	03/17/03	102.28	7.89	94.39	
MW-7D	10/03/03	102.28	7.90	94.38	
MW-7D	04/07/04	102.28	9.30	92.98	
MW-7D	10/14/04	102.28	6.75	95.53	
MW-7D	05/31/05	102.28	7.94	94.34	
MW-7D	12/12/05	102.28	8.08	94.20	
MW-7D	04/23/06	102.28	10.12	92.16	
MW-7D	12/14/07	102.28	10.00	92.28	
MW-7S	03/17/03	100.06	5.16	94.90	
MW-7S	10/03/03	100.06	5.20	94.86	
MW-7S	04/07/04	100.06	7.10	92.96	
MW-7S	10/14/04	100.06	4.55	95.51	
MW-7S	05/31/05	100.06	5.61	94.45	
MW-7S	12/12/05	100.06	5.89	94.17	
MW-7S	04/23/06	100.06	7.89	92.17	
MW-7S	12/14/07	100.06	7.79	92.27	
MW-8D	03/17/03	102.15	8.88	93.27	
MW-8D	10/03/03	102.15	8.26	93.89	
MW-8D	04/07/04	102.15	9.35	92.80	
MW-8D	10/14/04	102.15	6.68	95.47	
MW-8D	05/31/05	102.15	9.15	93.00	
MW-8D	12/12/05	102.15	8.53	93.62	
MW-8D	04/23/06	102.15	10.27	91.88	
MW-8D	11/02/06	102.15	9.03	93.12	
MW-8D	12/14/07	102.15	9.13	93.02	
MW-8S	03/17/03	103.03	7.63	95.40	
MW-8S	10/03/03	103.03	6.95	96.08	
MW-8S	04/07/04	103.03	8.35	94.68	
MW-8S	10/14/04	103.03	5.67	97.36	
MW-8S	05/31/05	103.03	8.30	94.73	
MW-8S	12/12/05	103.03	7.65	95.38	
MW-8S	04/23/06	103.03	9.35	93.68	
MW-8S	11/02/06	103.03	8.11	94.92	
MW-8S	12/14/07	103.03	10.05	92.98	
MW-8S	10/08/10	103.03	7.50	95.53	

Table 1
Groundwater Elevation Data
Chevron Environmental Management Company
Chevron Orlando Superfund Site
Orlando, Florida

ARCADIS Design & Consultancy for natural and built assets

Location ID	Date	Top of Casing Elevation	Depth to Groundwater	Groundwater Elevation	Comments
MW-9D	03/17/03	102.59	8.02	94.57	
MW-9D	10/03/03	102.59	3.77	98.82	
MW-9D	04/07/04	102.59	8.70	93.89	
MW-9D	10/14/04	102.59	6.32	96.27	
MW-9D	05/31/05	102.59	8.64	93.95	
MW-9D	12/12/05	102.59	8.08	94.51	
MW-9D	04/23/06	102.59	9.67	92.92	
MW-9D	11/02/06	102.59	8.53	94.06	
MW-9D	12/14/07	102.59	9.40	93.19	
MW-9D	10/22/12	102.59	8.28	94.31	
MW-9D	10/09/13	102.59	7.72	94.87	
MW-9D	10/07/14	102.59	6.52	96.07	
MW-9D	10/26/15	102.59	8.16	94.43	
MW-9D	11/14/16	102.59	8.15	94.44	
MW-9D	11/28/17	102.59	8.75	93.84	
MW-10D	03/17/03	104.35	10.62	93.73	
MW-10D	10/03/03	104.35	10.18	94.17	
MW-10D	04/07/04	104.35	11.30	93.05	
MW-10D	10/14/04	104.35	8.80	95.55	
MW-10D	05/31/05	104.35	11.55	92.80	
MW-10D	12/12/05	104.35	11.00	93.35	
MW-10D	04/23/06	104.35	12.35	92.00	
MW-10D	11/01/06	104.35	11.36	92.99	
MW-10D	07/31/07	104.35	11.87	92.48	
MW-10D	11/01/07	104.35	11.12	93.23	
MW-10D	12/14/07	104.35	12.01	92.34	
MW-10D	02/11/09	104.35	12.98	91.37	
MW-10D	10/12/09	104.35	11.24	93.11	
MW-10D	10/08/10	104.35	10.31	94.04	
MW-10D	10/26/10	104.35	11.45	92.90	Resample event (10/08/2010 sample suspect)
MW-10D	10/14/11	104.35	8.80	95.55	Well was abandoned on 11/04/2011
MW-10S	03/17/03	103.31	9.51	93.80	
MW-10S	10/03/03	103.31	9.05	94.26	
MW-10S	04/07/04	103.31	10.14	93.17	
MW-10S	10/14/04	103.31	7.67	95.64	
MW-10S	05/31/05	103.31	10.41	92.90	
MW-10S	12/12/05	103.31	9.86	93.45	
MW-10S	04/23/06	103.31	11.22	92.09	
MW-10S	11/01/06	103.31	10.20	93.11	
MW-10S	07/31/07	103.31	10.71	92.60	
MW-10S	11/01/07	103.31	9.99	93.32	
MW-10S	12/14/07	103.31	10.90	92.41	
MW-10S	02/11/09	103.31	10.85	92.46	
MW-10S	10/12/09	103.31	10.11	93.20	
MW-10S	10/08/10	103.31	9.19	94.12	
MW-10S	10/14/11	103.31	7.69	95.62	Well was abandoned on 11/04/2011
MW-11S	03/17/03	96.24	6.91	89.33	
MW-11S	10/03/03	96.24	6.95	89.29	
MW-11S	04/07/04	96.24	7.54	88.70	

Table 1
Groundwater Elevation Data
Chevron Environmental Management Company
Chevron Orlando Superfund Site
Orlando, Florida

ARCADIS Design & Consultancy for natural and built assets

Location ID	Date	Top of Casing Elevation	Depth to Groundwater	Groundwater Elevation	Comments
MW-11S	10/14/04	96.24	6.45	89.79	
MW-11S	05/31/05	96.24	7.43	88.81	
MW-11S	12/12/05	96.24	7.05	89.19	
MW-11S	01/29/06	96.24	7.45	88.79	
MW-11S	02/26/06	96.24	7.37	88.87	
MW-11S	03/26/06	96.24	7.75	88.49	
MW-11S	04/23/06	96.24	8.14	88.10	
MW-11S	05/23/06	96.24	8.27	87.97	
MW-11S	06/26/06	96.24	7.94	88.30	
MW-11S	07/26/06	96.24	7.12	89.12	
MW-11S	09/05/06	96.24	6.80	89.44	
MW-11S	10/02/06	96.24	7.15	89.09	
MW-11S	10/31/06	96.24	7.50	88.74	
MW-11S	11/28/06	96.24	7.57	88.67	
MW-11S	12/17/06	96.24	7.35	88.89	
MW-11S	01/31/07	96.24	7.25	88.99	
MW-11S	02/25/07	96.24	7.50	88.74	
MW-11S	03/25/07	96.24	8.75	87.49	
MW-11S	04/21/07	96.24	7.97	88.27	
MW-11S	05/18/07	96.24	8.25	87.99	
MW-11S	06/07/07	96.24	8.13	88.11	Resample event (05/18/2007 sample broke)
MW-11S	06/25/07	96.24	8.20	88.04	
MW-11S	07/30/07	96.24	7.73	88.51	
MW-11S	08/23/07	96.24	7.50	88.74	
MW-11S	09/30/07	96.24	7.01	89.23	
MW-11S	10/29/07	96.24	7.20	89.04	
MW-11S	12/02/07	96.24	7.61	88.63	
MW-11S	12/14/07	96.24	7.78	88.46	
MW-11S	01/06/08	96.24	7.86	88.38	
MW-11S	02/11/08	96.24	7.42	88.82	
MW-11S	03/04/08	96.24	7.53	88.71	
MW-11S	04/07/08	96.24	6.93	89.31	
MW-11S	05/06/08	96.24	7.59	88.65	
MW-11S	06/05/08	96.24	7.93	88.31	
MW-11S	07/08/08	96.24	7.11	89.13	
MW-11S	08/06/08	96.24	6.71	89.53	
MW-11S	10/08/08	96.24	6.85	89.39	
MW-11S	11/06/08	96.24	6.92	89.32	
MW-11S	12/08/08	96.24	7.28	88.96	
MW-11S	01/06/09	96.24	7.36	88.88	
MW-11S	02/10/09	96.24	7.41	88.83	
MW-11S	03/10/09	96.24	7.62	88.62	
MW-11S	04/15/09	96.24	7.88	88.36	
MW-11S	05/29/09	96.24	6.20	90.04	
MW-11S	06/17/09	96.24	6.45	89.79	
MW-11S	07/06/09	96.24	6.30	89.94	
MW-11S	08/03/09	96.24	6.58	89.66	
MW-11S	09/08/09	96.24	6.88	89.36	
MW-11S	10/06/09	96.24	7.22	89.02	
MW-11S	11/04/09	96.24	7.43	88.81	
MW-11S	12/11/09	96.24	7.09	89.15	
MW-11S	01/04/10	96.24	7.05	89.19	

Table 1
Groundwater Elevation Data
Chevron Environmental Management Company
Chevron Orlando Superfund Site
Orlando, Florida

ARCADIS Design & Consultancy for natural and built assets

Location ID	Date	Top of Casing Elevation	Depth to Groundwater	Groundwater Elevation	Comments
MW-11S	02/03/10	96.24	6.93	89.31	
MW-11S	03/08/10	96.24	6.95	89.29	
MW-11S	04/05/10	96.24	6.17	90.07	
MW-11S	05/04/10	96.24	6.62	89.62	
MW-11S	06/09/10	96.24	6.99	89.25	
MW-11S	07/07/10	96.24	6.82	89.42	
MW-11S	08/09/10	96.24	7.10	89.14	
MW-11S	09/01/10	96.24	6.73	89.51	
MW-11S	10/04/10	96.24	6.55	89.69	
MW-11S	11/03/10	96.24	7.30	88.94	
MW-11S	12/09/10	96.24	7.70	88.54	
MW-11S	01/11/11	96.24	7.87	88.37	
MW-11S	02/02/11	96.24	6.95	89.29	
MW-11S	03/01/11	96.24	7.25	88.99	
MW-11S	04/06/11	96.24	6.24	90.00	
MW-11S	05/03/11	96.24	7.14	89.10	
MW-11S	06/14/11	96.24	7.75	88.49	
MW-11S	07/05/11	96.24	6.60	89.64	
MW-11S	08/03/11	96.24	6.96	89.28	
MW-11S	09/19/11	96.24	6.95	89.29	
MW-11S	10/11/11	96.24	5.53	90.71	
MW-11S	11/10/11	96.24	6.58	89.66	
MW-11S	12/13/11	96.24	7.02	89.22	
MW-11S	01/04/12	96.24	7.30	88.94	
MW-11S	02/15/12	96.24	7.67	88.57	
MW-11S	03/06/12	96.24	7.74	88.50	
MW-11S	04/02/12	96.24	8.06	88.18	
MW-11S	05/08/12	96.24	8.72	87.52	
MW-11S	06/12/12	96.24	8.16	88.08	
MW-11S	07/10/12	96.24	7.17	89.07	
MW-11S	08/22/12	96.24	6.60	89.64	
MW-11S	09/19/12	96.24	6.64	89.60	
MW-11S	10/17/12	96.24	6.64	89.60	
MW-11S	11/14/12	96.24	7.23	89.01	
MW-11S	01/30/13	96.24	7.70	88.54	
MW-11S	05/13/13	96.24	6.33	89.91	
MW-11S	10/10/13	96.24	6.45	89.79	
MW-11S	10/07/14	96.24	5.82	90.42	
MW-11S	10/26/15	96.24	6.84	89.40	
MW-11S	11/14/16	96.24	6.95	89.29	
MW-11S	11/29/17	96.24	7.10	89.14	
MW-12S	03/17/03	97.95	7.08	90.87	
MW-12S	10/03/03	97.95	7.00	90.95	
MW-12S	04/07/04	97.95	7.89	90.06	
MW-12S	10/14/04	97.95	6.10	91.85	
MW-12S	05/31/05	97.95	7.93	90.02	
MW-12S	12/12/05	97.95	7.45	90.50	
MW-12S	03/26/06	97.95	8.25	89.70	
MW-12S	04/23/06	97.95	8.63	89.32	
MW-12S	05/23/06	97.95	8.81	89.14	
MW-12S	06/26/06	97.95	8.37	89.58	

Table 1
Groundwater Elevation Data
Chevron Environmental Management Company
Chevron Orlando Superfund Site
Orlando, Florida

ARCADIS Design & Consultancy for natural and built assets

Location ID	Date	Top of Casing Elevation	Depth to Groundwater	Groundwater Elevation	Comments
MW-12S	07/26/06	97.95	7.45	90.50	
MW-12S	09/05/06	97.95	7.25	90.70	
MW-12S	10/02/06	97.95	7.35	90.60	
MW-12S	10/31/06	97.95	7.84	90.11	
MW-12S	01/31/07	97.95	7.97	89.98	
MW-12S	04/21/07	97.95	8.40	89.55	
MW-12S	08/04/07	97.95	8.00	89.95	
MW-12S	10/29/07	97.95	7.43	90.52	
MW-12S	12/14/07	97.95	8.09	89.86	
MW-15S	03/17/03	99.21	8.89	90.32	
MW-15S	10/03/03	99.21	9.03	90.18	
MW-15S	04/07/04	99.21	9.71	89.50	
MW-15S	10/14/04	99.21	8.25	90.96	
MW-15S	05/31/05	99.21	9.82	89.39	
MW-15S	12/12/05	99.21	9.22	89.99	
MW-15S	01/29/06	99.21	9.70	89.51	
MW-15S	02/26/06	99.21	9.65	89.56	
MW-15S	03/26/06	99.21	10.04	89.17	
MW-15S	04/23/06	99.21	10.40	88.81	
MW-15S	05/23/06	99.21	10.63	88.58	
MW-15S	06/26/06	99.21	10.20	89.01	
MW-15S	07/26/06	99.21	9.26	89.95	
MW-15S	09/05/06	99.21	8.95	90.26	
MW-15S	10/02/06	99.21	9.24	89.97	
MW-15S	10/31/06	99.21	9.72	89.49	
MW-15S	11/28/06	99.21	9.85	89.36	
MW-15S	12/17/06	99.21	9.68	89.53	
MW-15S	02/01/07	99.21	9.40	89.81	
MW-15S	03/01/07	99.21	9.76	89.45	
MW-15S	03/25/07	99.21	10.00	89.21	
MW-15S	04/21/07	99.21	10.33	88.88	
MW-15S	05/20/07	99.21	12.56	86.65	
MW-15S	06/25/07	99.21	10.60	88.61	
MW-15S	07/30/07	99.21	10.06	89.15	
MW-15S	08/23/07	99.21	9.78	89.43	
MW-15S	09/30/07	99.21	9.50	89.71	
MW-15S	10/28/07	99.21	9.49	89.72	
MW-15S	11/27/07	99.21	9.91	89.30	
MW-15S	12/14/07	99.21	10.03	89.18	
MW-15S	01/06/08	99.21	10.15	89.06	
MW-15S	02/12/08	99.21	9.70	89.51	
MW-15S	03/05/08	99.21	9.79	89.42	
MW-15S	04/07/08	99.21	9.04	90.17	
MW-15S	05/06/08	99.21	9.84	89.37	
MW-15S	06/05/08	99.21	10.30	88.91	
MW-15S	07/09/08	99.21	9.56	89.65	
MW-15S	08/07/08	99.21	8.71	90.50	
MW-15S	10/08/08	99.21	8.66	90.55	
MW-15S	11/07/08	99.21	9.18	90.03	
MW-15S	12/09/08	99.21	9.62	89.59	
MW-15S	01/06/09	99.21	9.79	89.42	

Table 1
Groundwater Elevation Data
Chevron Environmental Management Company
Chevron Orlando Superfund Site
Orlando, Florida

ARCADIS Design & Consultancy for natural and built assets

Location ID	Date	Top of Casing Elevation	Depth to Groundwater	Groundwater Elevation	Comments
MW-15S	02/12/09	99.21	9.82	89.39	
MW-15S	03/11/09	99.21	10.05	89.16	
MW-15S	04/20/09	99.21	10.40	88.81	
MW-15S	07/06/09	99.21	8.33	90.88	
MW-15S	10/06/09	99.21	9.59	89.62	
MW-15S	01/05/10	99.21	9.47	89.74	
MW-15S	04/06/10	99.21	8.24	90.97	
MW-15S	07/08/10	99.21	8.97	90.24	
MW-15S	10/06/10	99.21	9.85	89.36	
MW-15S	01/11/11	99.21	10.35	88.86	
MW-15S	04/06/11	99.21	8.66	90.55	
MW-15S	07/05/11	99.21	9.00	90.21	
MW-15S	10/13/11	99.21	7.88	91.33	
MW-15S	01/04/12	99.21	9.23	89.98	
MW-15S	04/03/12	99.21	10.55	88.66	
MW-15S	07/10/12	99.21	9.51	89.70	
MW-15S	10/17/12	99.21	8.95	90.26	
MW-15S	01/30/13	99.21	10.16	89.05	
MW-15S	05/13/13	99.21	8.53	90.68	
MW-15S	08/01/13	99.21	8.50	90.71	
MW-15S	10/15/13	99.21	8.76	90.45	
MW-15S	01/06/14	99.21	10.01	89.20	
MW-15S	04/01/14	99.21	9.43	89.78	
MW-15S	07/08/14	99.21	8.76	90.45	
MW-15S	10/07/14	99.21	7.85	91.36	
MW-15S	01/14/15	99.21	8.98	90.23	
MW-15S	04/07/15	99.21	9.64	89.57	
MW-15S	07/08/15	99.21	10.40	88.81	
MW-15S	10/26/15	99.21	9.12	90.09	
MW-15S	02/15/16	99.21	8.90	90.31	
MW-15S	05/17/16	99.21	9.90	89.31	
MW-15S	08/21/16	99.21	8.30	90.91	
MW-15S	11/14/16	99.21	9.30	89.91	
MW-15S	03/08/17	99.21	10.26	88.95	
MW-15S	06/14/17	99.21	9.29	89.92	
MW-15S	09/18/17	99.21	6.70	92.51	
MW-15S	11/30/17	99.21	9.45	89.76	
MW-15S	02/14/18	99.21	9.80	89.41	
MW-16D	03/17/03	103.71	12.51	91.20	
MW-16D	10/03/03	103.71	12.38	91.33	
MW-16D	04/07/04	103.71	13.13	90.58	
MW-16D	10/14/04	103.71	11.45	92.26	
MW-16D	05/31/05	103.71	13.40	90.31	
MW-16D	12/12/05	103.71	12.91	90.80	
MW-16D	03/26/06	103.71	13.67	90.04	
MW-16D	04/23/06	103.71	13.99	89.72	
MW-16D	05/24/06	103.71	14.22	89.49	
MW-16D	06/27/06	103.71	13.59	90.12	
MW-16D	07/27/06	103.71	12.70	91.01	
MW-16D	09/06/06	103.71	12.46	91.25	
MW-16D	10/02/06	103.71	12.75	90.96	

Table 1
Groundwater Elevation Data
Chevron Environmental Management Company
Chevron Orlando Superfund Site
Orlando, Florida

ARCADIS Design & Consultancy for natural and built assets

Location ID	Date	Top of Casing Elevation	Depth to Groundwater	Groundwater Elevation	Comments
MW-16D	11/02/06	103.71	13.27	90.44	
MW-16D	11/28/06	103.71	13.53	90.18	
MW-16D	12/18/06	103.71	13.45	90.26	
MW-16D	02/01/07	103.71	13.00	90.71	
MW-16D	03/01/07	103.71	13.25	90.46	
MW-16D	03/26/07	103.71	13.40	90.31	
MW-16D	04/22/07	103.71	13.76	89.95	
MW-16D	05/18/07	103.71	14.01	89.70	
MW-16D	06/26/07	103.71	13.75	89.96	
MW-16D	07/31/07	103.71	13.34	90.37	
MW-16D	08/26/07	103.71	13.49	90.22	
MW-16D	09/30/07	103.71	12.79	90.92	
MW-16D	10/29/07	103.71	12.63	91.08	
MW-16D	12/05/07	103.71	13.20	90.51	
MW-16D	12/14/07	103.71	13.27	90.44	
MW-16D	01/09/08	103.71	13.47	90.24	
MW-16D	02/11/08	103.71	12.86	90.85	
MW-16D	03/04/08	103.71	13.30	90.41	
MW-16D	04/08/08	103.71	12.23	91.48	
MW-16D	05/07/08	103.71	12.93	90.78	
MW-16D	06/06/08	103.71	13.50	90.21	
MW-16D	07/09/08	103.71	12.55	91.16	
MW-16D	08/06/08	103.71	11.68	92.03	
MW-16D	10/06/08	103.71	11.68	92.03	
MW-16D	11/06/08	103.71	12.25	91.46	
MW-16D	12/08/08	103.71	12.85	90.86	
MW-16D	01/07/09	103.71	13.08	90.63	
MW-16D	02/11/09	103.71	13.14	90.57	
MW-16D	03/09/09	103.71	13.43	90.28	
MW-16D	04/15/09	103.71	13.80	89.91	
MW-16D	07/06/09	103.71	11.29	92.42	
MW-16D	10/09/09	103.71	12.74	90.97	
MW-16D	01/05/10	103.71	12.93	90.78	
MW-16D	04/07/10	103.71	11.38	92.33	
MW-16D	05/04/10	103.71	12.25	91.46	
MW-16D	07/06/10	103.71	12.21	91.50	
MW-16D	10/05/10	103.71	12.12	91.59	
MW-16D	01/12/11	103.71	13.77	89.94	
MW-16D	04/07/11	103.71	12.02	91.69	
MW-16D	07/05/11	103.71	12.35	91.36	
MW-16D	10/11/11	103.71	11.09	92.62	
MW-16D	01/04/12	103.71	13.25	90.46	
MW-16D	04/04/12	103.71	14.16	89.55	
MW-16D	07/10/12	103.71	13.00	90.71	
MW-16D	10/18/12	103.71	12.48	91.23	
MW-16D	01/29/13	103.71	13.82	89.89	
MW-16D	05/10/13	103.71	11.68	92.03	
MW-16D	08/01/13	103.71	11.89	91.82	
MW-16D	10/08/13	103.71	12.30	91.41	
MW-16D	01/09/14	103.71	13.79	89.92	
MW-16D	04/01/14	103.71	13.16	90.55	
MW-16D	07/09/14	103.71	12.52	91.19	

Table 1
Groundwater Elevation Data
Chevron Environmental Management Company
Chevron Orlando Superfund Site
Orlando, Florida

ARCADIS Design & Consultancy for natural and built assets

Location ID	Date	Top of Casing Elevation	Depth to Groundwater	Groundwater Elevation	Comments
MW-16D	10/07/14	103.71	11.23	92.48	
MW-16D	01/14/15	103.71	12.09	91.62	
MW-16D	04/08/15	103.71	13.20	90.51	
MW-16D	07/08/15	103.71	14.15	89.56	
MW-16D	10/26/15	103.71	12.61	91.10	
MW-16D	02/11/16	103.71	12.45	91.26	
MW-16D	05/16/16	103.71	13.60	90.11	
MW-16D	08/20/16	103.71	11.54	92.17	
MW-16D	11/14/16	103.71	12.70	91.01	
MW-16D	03/07/17	103.71	14.45	89.26	
MW-16D	06/12/17	103.71	12.75	90.96	
MW-16D	09/17/17	103.71	10.10	93.61	
MW-16D	12/20/17	103.71	13.50	90.21	
MW-16D	02/13/18	103.71	13.67	90.04	
MW-16S	03/17/03	104.03	13.17	90.86	
MW-16S	10/03/03	104.03	13.07	90.96	
MW-16S	04/07/04	104.03	13.50	90.53	
MW-16S	10/14/04	104.03	11.82	92.21	
MW-16S	05/31/05	104.03	13.74	90.29	
MW-16S	12/12/05	104.03	13.29	90.74	
MW-16S	03/26/06	104.03	14.05	89.98	
MW-16S	04/23/06	104.03	14.39	89.64	
MW-16S	05/24/06	104.03	14.62	89.41	
MW-16S	06/27/06	104.03	14.00	90.03	
MW-16S	07/27/06	104.03	13.11	90.92	
MW-16S	09/06/06	104.03	12.87	91.16	
MW-16S	10/02/06	104.03	13.15	90.88	
MW-16S	11/02/06	104.03	13.66	90.37	
MW-16S	11/28/06	104.03	13.92	90.11	
MW-16S	12/18/06	104.03	13.83	90.20	
MW-16S	02/01/07	104.03	13.38	90.65	
MW-16S	03/01/07	104.03	13.70	90.33	
MW-16S	03/26/07	104.03	13.80	90.23	
MW-16S	04/22/07	104.03	14.15	89.88	
MW-16S	05/18/07	104.03	15.15	88.88	
MW-16S	06/26/07	104.03	14.14	89.89	
MW-16S	07/31/07	104.03	13.72	90.31	
MW-16S	08/26/07	104.03	13.49	90.54	
MW-16S	09/30/07	104.03	13.19	90.84	
MW-16S	10/29/07	104.03	12.98	91.05	
MW-16S	12/05/07	104.03	13.60	90.43	
MW-16S	12/14/07	104.03	13.64	90.39	
MW-16S	01/09/08	104.03	13.85	90.18	
MW-16S	02/11/08	104.03	13.23	90.80	
MW-16S	03/04/08	104.03	13.37	90.66	
MW-16S	04/08/08	104.03	12.62	91.41	
MW-16S	05/07/08	104.03	13.29	90.74	
MW-16S	06/06/08	104.03	13.88	90.15	
MW-16S	07/09/08	104.03	12.91	91.12	
MW-16S	08/06/08	104.03	12.03	92.00	
MW-16S	10/06/08	104.03	12.04	91.99	

Table 1
Groundwater Elevation Data
Chevron Environmental Management Company
Chevron Orlando Superfund Site
Orlando, Florida

ARCADIS Design & Consultancy for natural and built assets

Location ID	Date	Top of Casing Elevation	Depth to Groundwater	Groundwater Elevation	Comments
MW-16S	11/06/08	104.03	12.62	91.41	
MW-16S	12/08/08	104.03	13.23	90.80	
MW-16S	01/07/09	104.03	13.45	90.58	
MW-16S	02/11/09	104.03	13.54	90.49	
MW-16S	03/09/09	104.03	13.73	90.30	
MW-16S	04/15/09	104.03	14.17	89.86	
MW-16S	07/06/09	104.03	11.64	92.39	
MW-16S	10/09/09	104.03	13.13	90.90	
MW-16S	01/05/10	104.03	13.31	90.72	
MW-16S	04/07/10	104.03	11.75	92.28	
MW-16S	07/06/10	104.03	11.69	92.34	
MW-16S	10/05/10	104.03	12.50	91.53	
MW-16S	01/12/11	104.03	14.14	89.89	
MW-16S	04/07/11	104.03	12.48	91.55	
MW-16S	07/05/11	104.03	12.72	91.31	
MW-16S	10/11/11	104.03	11.47	92.56	
MW-16S	01/04/12	104.03	13.63	90.40	
MW-16S	04/04/12	104.03	14.55	89.48	
MW-16S	07/10/12	104.03	13.40	90.63	
MW-16S	10/18/12	104.03	12.85	91.18	
MW-16S	01/29/13	104.03	14.24	89.79	
MW-16S	05/10/13	104.03	12.50	91.53	
MW-16S	08/01/13	104.03	12.29	91.74	
MW-16S	10/08/13	104.03	12.70	91.33	
MW-16S	01/09/14	104.03	14.17	89.86	
MW-16S	04/01/14	104.03	13.54	90.49	
MW-16S	07/08/14	104.03	12.93	91.10	
MW-16S	10/07/14	104.03	11.62	92.41	
MW-16S	01/14/15	104.03	12.50	91.53	
MW-16S	04/08/15	104.03	13.57	90.46	
MW-16S	07/08/15	104.03	14.56	89.47	
MW-16S	10/26/15	104.03	13.01	91.02	
MW-16S	02/11/16	104.03	12.82	91.21	
MW-16S	05/16/16	104.03	14.00	90.03	
MW-16S	08/20/16	104.03	11.94	92.09	
MW-16S	11/14/16	104.03	13.15	90.88	
MW-16S	03/07/17	104.03	14.30	89.73	
MW-16S	06/12/17	104.03	13.20	90.83	
MW-16S	09/17/17	104.03	10.50	93.53	
MW-16S	11/29/17	104.03	13.60	90.43	
MW-16S	02/13/18	104.03	14.50	89.53	
MW-17S	03/17/03	103.23	9.95	93.28	
MW-17S	10/03/03	103.23	9.55	93.68	
MW-17S	04/07/04	103.23	10.60	92.63	
MW-17S	10/14/04	103.23	8.00	95.23	
MW-17S	05/31/05	103.23	10.95	92.28	
MW-17S	12/12/05	103.23	10.32	92.91	
MW-17S	04/23/06	103.23	11.70	91.53	
MW-17S	11/02/06	103.23	10.65	92.58	
MW-17S	12/14/07	103.23	11.35	91.88	
MW-17S	10/08/10	103.23	9.83	93.40	

Table 1
Groundwater Elevation Data
Chevron Environmental Management Company
Chevron Orlando Superfund Site
Orlando, Florida

ARCADIS Design & Consultancy for natural and built assets

Location ID	Date	Top of Casing Elevation	Depth to Groundwater	Groundwater Elevation	Comments
MW-17S	10/22/12	103.23	10.20	93.03	
MW-17S	10/09/13	103.23	9.69	93.54	
MW-17S	10/07/14	103.23	8.18	95.05	
MW-17S	10/26/15	103.23	10.01	93.22	
MW-17S	11/14/16	103.23	10.15	93.08	
MW-17S	11/28/17	103.23	10.80	92.43	
MW-18S	12/12/05	97.78	8.08	89.70	
MW-18S	01/29/06	97.78	8.52	89.26	
MW-18S	02/26/06	97.78	8.45	89.33	
MW-18S	03/26/06	97.78	8.85	88.93	
MW-18S	04/23/06	97.78	9.25	88.53	
MW-18S	05/23/06	97.78	9.47	88.31	
MW-18S	06/26/06	97.78	9.02	88.76	
MW-18S	07/26/06	97.78	8.13	89.65	
MW-18S	09/05/06	97.78	7.80	89.98	
MW-18S	10/02/06	97.78	8.10	89.68	
MW-18S	10/31/06	97.78	8.60	89.18	
MW-18S	11/28/06	97.78	8.65	89.13	
MW-18S	12/17/06	97.78	8.45	89.33	
MW-18S	01/31/07	97.78	8.25	89.53	
MW-18S	03/01/07	97.78	8.54	89.24	
MW-18S	03/26/07	97.78	8.83	88.95	
MW-18S	04/21/07	97.78	9.08	88.70	
MW-18S	05/20/07	97.78	9.85	87.93	
MW-18S	06/25/07	97.78	9.37	88.41	
MW-18S	07/30/07	97.78	8.84	88.94	
MW-18S	08/26/07	97.78	8.62	89.16	
MW-18S	09/30/07	97.78	8.16	89.62	
MW-18S	10/29/07	97.78	8.27	89.51	
MW-18S	12/02/07	97.78	8.68	89.10	
MW-18S	12/14/07	97.78	8.87	88.91	
MW-18S	01/08/08	97.78	8.95	88.83	
MW-18S	02/11/08	97.78	8.52	89.26	
MW-18S	03/05/08	97.78	8.57	89.21	
MW-18S	04/07/08	97.78	7.84	89.94	
MW-18S	05/06/08	97.78	8.65	89.13	
MW-18S	06/05/08	97.78	9.12	88.66	
MW-18S	07/09/08	97.78	8.08	89.70	
MW-18S	08/06/08	97.78	7.60	90.18	
MW-18S	10/08/08	97.78	7.55	90.23	
MW-18S	11/07/08	97.78	7.95	89.83	
MW-18S	12/09/08	97.78	8.40	89.38	
MW-18S	01/06/09	97.78	8.55	89.23	
MW-18S	04/15/09	97.78	9.12	88.66	
MW-19S	12/12/05	102.86	12.94	89.92	
MW-19S	01/29/06	102.86	13.37	89.49	
MW-19S	02/26/06	102.86	13.28	89.58	
MW-19S	03/26/06	102.86	13.71	89.15	
MW-19S	04/23/06	102.86	14.15	88.71	
MW-19S	05/23/06	102.86	14.35	88.51	

Table 1
Groundwater Elevation Data
Chevron Environmental Management Company
Chevron Orlando Superfund Site
Orlando, Florida

ARCADIS Design & Consultancy for natural and built assets

Location ID	Date	Top of Casing Elevation	Depth to Groundwater	Groundwater Elevation	Comments
MW-19S	06/26/06	102.86	13.89	88.97	
MW-19S	07/26/06	102.86	12.94	89.92	
MW-19S	09/05/06	102.86	12.59	90.27	
MW-19S	10/02/06	102.86	12.93	89.93	
MW-19S	10/31/06	102.86	13.40	89.46	
MW-19S	02/01/07	102.86	13.10	89.76	
MW-19S	04/21/07	102.86	14.05	88.81	
MW-19S	08/04/07	102.86	13.64	89.22	
MW-19S	10/28/07	102.86	13.21	89.65	
MW-19S	12/14/07	102.86	13.84	89.02	
MW-20S	12/12/05	102.42	11.95	90.47	
MW-20S	01/29/06	102.42	12.39	90.03	
MW-20S	02/26/06	102.42	12.43	89.99	
MW-20S	03/26/06	102.42	12.74	89.68	
MW-20S	04/23/06	102.42	13.14	89.28	
MW-20S	05/21/06	102.42	13.25	89.17	
MW-20S	06/25/06	102.42	12.85	89.57	
MW-20S	07/23/06	102.42	11.79	90.63	
MW-20S	08/27/06	102.42	12.35	90.07	
MW-20S	10/01/06	102.42	11.76	90.66	
MW-20S	10/29/06	102.42	12.35	90.07	
MW-20S	01/28/07	102.42	12.09	90.33	
MW-20S	04/22/07	102.42	12.95	89.47	
MW-20S	07/29/07	102.42	12.60	89.82	
MW-20S	10/28/07	102.42	11.95	90.47	
MW-20S	12/14/07	102.42	NM	NA	Not measured; well was not gauged
MW-20S	10/12/08	102.42	10.85	91.57	
MW-21S	12/12/05	101.97	11.68	90.29	
MW-21S	01/29/06	101.97	12.10	89.87	
MW-21S	02/26/06	101.97	12.15	89.82	
MW-21S	03/26/06	101.97	12.45	89.52	
MW-21S	04/23/06	101.97	12.85	89.12	
MW-21S	05/21/06	101.97	12.98	88.99	
MW-21S	06/25/06	101.97	12.58	89.39	
MW-21S	07/23/06	101.97	11.55	90.42	
MW-21S	08/27/06	101.97	12.05	89.92	
MW-21S	10/01/06	101.97	11.54	90.43	
MW-21S	10/29/06	101.97	12.10	89.87	
MW-21S	11/26/06	101.97	12.24	89.73	
MW-21S	12/17/06	101.97	12.17	89.80	
MW-21S	01/28/07	101.97	11.79	90.18	
MW-21S	02/25/07	101.97	12.10	89.87	
MW-21S	03/25/07	101.97	14.45	87.52	Field error; depth to groundwater is incorrect
MW-21S	04/22/07	101.97	12.73	89.24	
MW-21S	05/20/07	101.97	13.25	88.72	
MW-21S	06/24/07	101.97	12.90	89.07	
MW-21S	07/29/07	101.97	12.44	89.53	
MW-21S	08/26/07	101.97	12.15	89.82	
MW-21S	09/30/07	101.97	11.79	90.18	
MW-21S	10/28/07	101.97	11.75	90.22	

Table 1
Groundwater Elevation Data
Chevron Environmental Management Company
Chevron Orlando Superfund Site
Orlando, Florida

ARCADIS Design & Consultancy for natural and built assets

Location ID	Date	Top of Casing Elevation	Depth to Groundwater	Groundwater Elevation	Comments
MW-21S	12/14/07	101.97	NM	NA	Not measured; well was not gauged
MW-21S	01/06/08	101.97	12.47	89.50	
MW-21S	04/06/08	101.97	11.82	90.15	
MW-21S	07/10/08	101.97	11.63	90.34	
MW-21S	10/12/08	101.97	10.85	91.12	
MW-21S	01/11/09	101.97	12.19	89.78	
MW-22S	12/12/05	100.89	10.75	90.14	
MW-22S	01/29/06	100.89	11.17	89.72	
MW-22S	02/26/06	100.89	11.16	89.73	
MW-22S	03/26/06	100.89	11.53	89.36	
MW-22S	04/23/06	100.89	11.95	88.94	
MW-22S	05/21/06	100.89	12.06	88.83	
MW-22S	06/25/06	100.89	11.65	89.24	
MW-22S	07/23/06	100.89	10.59	90.30	
MW-22S	08/27/06	100.89	11.13	89.76	
MW-22S	10/01/06	100.89	10.60	90.29	
MW-22S	10/29/06	100.89	11.20	89.69	
MW-22S	11/26/06	100.89	11.29	89.60	
MW-22S	12/17/06	100.89	11.20	89.69	
MW-22S	01/28/07	100.89	10.85	90.04	
MW-22S	02/25/07	100.89	11.20	89.69	
MW-22S	03/25/07	100.89	11.64	89.25	
MW-22S	04/22/07	100.89	11.88	89.01	
MW-22S	05/20/07	100.89	12.10	88.79	
MW-22S	06/24/07	100.89	12.05	88.84	
MW-22S	07/29/07	100.89	11.55	89.34	
MW-22S	08/26/07	100.89	11.32	89.57	
MW-22S	09/30/07	100.89	10.88	90.01	
MW-22S	10/28/07	100.89	10.95	89.94	
MW-22S	12/14/07	100.89	NM	NA	Not measured; well was not gauged
MW-22S	01/06/08	100.89	11.65	89.24	
MW-22S	04/06/08	100.89	10.83	90.06	
MW-22S	07/10/08	100.89	10.79	90.10	
MW-22S	10/12/08	100.89	10.11	90.78	
MW-22S	01/11/09	100.89	11.95	88.94	
MW-23D	09/29/07	97.99	8.31	89.68	
MW-23D	12/14/07	97.99	8.65	89.34	
MW-23D	01/06/08	97.99	8.65	89.34	
MW-23M	09/29/07	97.73	8.01	89.72	
MW-23M	12/14/07	97.73	8.57	89.16	
MW-23M	01/06/08	97.73	8.62	89.11	
MW-23M	02/12/08	97.73	8.48	89.25	
MW-23M	03/05/08	97.73	8.38	89.35	
MW-23M	04/07/08	97.73	7.74	89.99	
MW-23M	05/06/08	97.73	8.45	89.28	
MW-23M	06/05/08	97.73	8.08	89.65	
MW-23M	07/09/08	97.73	8.00	89.73	
MW-23M	08/06/08	97.73	7.52	90.21	
MW-23M	10/10/08	97.73	7.36	90.37	

Table 1
Groundwater Elevation Data
Chevron Environmental Management Company
Chevron Orlando Superfund Site
Orlando, Florida

ARCADIS Design & Consultancy for natural and built assets

Location ID	Date	Top of Casing Elevation	Depth to Groundwater	Groundwater Elevation	Comments
MW-23M	11/06/08	97.73	7.78	89.95	
MW-23M	12/08/08	97.73	8.25	89.48	
MW-23M	01/06/09	97.73	8.38	89.35	
MW-23M	04/16/09	97.73	8.94	88.79	
MW-23M	06/17/09	97.73	7.29	90.44	
MW-23M	07/06/09	97.73	7.19	90.54	
MW-23M	08/03/09	97.73	7.37	90.36	
MW-23M	10/06/09	97.73	8.16	89.57	
MW-23M	01/04/10	97.73	8.19	89.54	
MW-23M	04/06/10	97.73	7.14	90.59	
MW-23M	07/07/10	97.73	8.30	89.43	
MW-23M	10/04/10	97.73	8.20	89.53	
MW-23M	01/11/11	97.73	8.94	88.79	
MW-23M	04/06/11	97.73	8.90	88.83	
MW-23M	07/05/11	97.73	7.66	90.07	
MW-23M	10/12/11	97.73	6.72	91.01	
MW-23M	01/05/12	97.73	8.30	89.43	
MW-23M	04/03/12	97.73	9.18	88.55	
MW-23M	07/10/12	97.73	8.14	89.59	
MW-23M	10/17/12	97.73	7.58	90.15	
MW-23M	10/14/13	97.73	7.41	90.32	
MW-23M	10/07/14	97.73	6.55	91.18	
MW-23M	10/26/15	97.73	7.75	89.98	
MW-23M	11/14/16	97.73	8.05	89.68	
MW-23M	11/30/17	97.73	8.00	89.73	
MW-23S	09/29/07	97.51	7.83	89.68	
MW-23S	12/14/07	97.51	8.50	89.01	
MW-24D	09/30/07	101.66	9.38	92.28	
MW-24D	10/30/07	101.66	9.31	92.35	
MW-24D	12/14/07	101.66	10.31	91.35	
MW-24D	01/09/08	101.66	10.53	91.13	
MW-24D	04/09/08	101.66	8.25	93.41	
MW-24D	07/09/08	101.66	9.18	92.48	
MW-24D	10/06/08	101.66	7.76	93.90	
MW-24D	12/08/08	101.66	10.05	91.61	
MW-24D	01/07/09	101.66	10.20	91.46	
MW-24D	04/16/09	101.66	11.34	90.32	
MW-24D	10/12/09	101.66	9.90	91.76	
MW-24D	10/05/10	101.66	8.50	93.16	Well was abandoned on 03/24/2011
MW-24S	09/30/07	102.07	9.40	92.67	
MW-24S	10/30/07	102.07	9.68	92.39	
MW-24S	12/14/07	102.07	10.72	91.35	
MW-24S	01/09/08	102.07	11.00	91.07	
MW-24S	04/09/08	102.07	8.71	93.36	
MW-24S	07/09/08	102.07	9.59	92.48	
MW-24S	10/06/08	102.07	8.05	94.02	
MW-24S	12/08/08	102.07	10.14	91.93	
MW-24S	01/07/09	102.07	10.52	91.55	
MW-24S	04/16/09	102.07	11.35	90.72	

Table 1
Groundwater Elevation Data
Chevron Environmental Management Company
Chevron Orlando Superfund Site
Orlando, Florida

ARCADIS Design & Consultancy for natural and built assets

Location ID	Date	Top of Casing Elevation	Depth to Groundwater	Groundwater Elevation	Comments
MW-24S	10/12/09	102.07	10.10	91.97	
MW-24S	10/05/10	102.07	8.89	93.18	Well was abandoned on 03/24/2011
MW-25D	10/18/07	103.98	12.01	91.97	
MW-25D	10/30/07	103.98	12.34	91.64	
MW-25D	12/14/07	103.98	12.96	91.02	
MW-25D	01/16/15	103.98	11.49	92.49	
MW-25M	10/18/07	104.21	12.20	92.01	
MW-25M	12/14/07	104.21	13.15	91.06	
MW-25M	01/16/15	104.21	11.55	92.66	
MW-25M	11/14/16	104.21	12.76	91.45	
MW-25S	10/18/07	104.58	12.55	92.03	
MW-25S	12/14/07	104.58	13.57	91.01	
MW-25S	01/15/15	104.58	11.97	92.61	
MW-26D	10/24/07	99.74	10.10	89.64	
MW-26D	12/02/07	99.74	7.40	92.34	
MW-26D	12/14/07	99.74	10.70	89.04	
MW-26D	04/07/08	99.74	9.70	90.04	
MW-26D	07/11/08	99.74	9.89	89.85	
MW-26D	10/10/08	99.74	9.23	90.51	
MW-26D	01/12/09	99.74	10.46	89.28	
MW-26D	08/03/09	99.74	9.33	90.41	
MW-26D	09/08/09	99.74	9.75	89.99	
MW-26D	10/08/09	99.74	10.19	89.55	
MW-26D	11/04/09	99.74	7.48	92.26	
MW-26D	12/11/09	99.74	10.25	89.49	
MW-26D	01/06/10	99.74	10.09	89.65	
MW-26D	02/03/10	99.74	10.06	89.68	
MW-26D	03/08/10	99.74	10.08	89.66	
MW-26D	04/05/10	99.74	9.00	90.74	
MW-26D	05/04/10	99.74	9.55	90.19	
MW-26D	06/09/10	99.74	9.92	89.82	
MW-26D	07/06/10	99.74	9.33	90.41	
MW-26D	08/09/10	99.74	10.05	89.69	
MW-26D	09/01/10	99.74	9.80	89.94	
MW-26D	10/06/10	99.74	9.51	90.23	
MW-26D	11/03/10	99.74	10.10	89.64	
MW-26D	12/09/10	99.74	10.60	89.14	
MW-26D	01/11/11	99.74	10.95	88.79	
MW-26D	02/02/11	99.74	10.10	89.64	
MW-26D	03/01/11	99.74	10.26	89.48	
MW-26D	04/06/11	99.74	9.43	90.31	
MW-26D	05/03/11	99.74	10.11	89.63	
MW-26D	06/09/11	99.74	10.69	89.05	
MW-26D	07/05/11	99.74	9.60	90.14	
MW-26D	08/03/11	99.74	9.53	90.21	
MW-26D	09/19/11	99.74	9.92	89.82	
MW-26D	10/13/11	99.74	8.30	91.44	
MW-26D	11/10/11	99.74	9.51	90.23	

Table 1
Groundwater Elevation Data
Chevron Environmental Management Company
Chevron Orlando Superfund Site
Orlando, Florida

ARCADIS Design & Consultancy for natural and built assets

Location ID	Date	Top of Casing Elevation	Depth to Groundwater	Groundwater Elevation	Comments
MW-26D	12/13/11	99.74	10.10	89.64	
MW-26D	01/05/12	99.74	10.37	89.37	
MW-26D	02/15/12	99.74	10.75	88.99	
MW-26D	03/06/12	99.74	10.85	88.89	
MW-26D	04/02/12	99.74	11.15	88.59	
MW-26D	06/12/12	99.74	11.28	88.46	
MW-26D	10/22/12	99.74	9.80	89.94	
MW-26D	02/05/13	99.74	10.82	88.92	
MW-26D	05/14/13	99.74	9.22	90.52	
MW-26D	08/01/13	99.74	9.10	90.64	
MW-26D	10/14/13	99.74	9.42	90.32	
MW-26D	01/06/14	99.74	10.62	89.12	
MW-26D	04/02/14	99.74	10.06	89.68	
MW-26D	07/08/14	99.74	9.29	90.45	
MW-26D	10/07/14	99.74	8.45	91.29	
MW-26D	01/14/15	99.74	9.16	90.58	
MW-26D	04/07/15	99.74	10.35	89.39	
MW-26D	07/08/15	99.74	11.01	88.73	
MW-26D	10/29/15	99.74	9.81	89.93	
MW-26D	02/15/16	99.74	9.52	90.22	
MW-26D	05/18/16	99.74	10.38	89.36	
MW-26D	08/21/16	99.74	8.90	90.84	
MW-26D	11/14/16	99.74	10.00	89.74	
MW-26D	03/08/17	99.74	10.89	88.85	
MW-26D	06/14/17	99.74	8.75	90.99	
MW-26D	09/19/17	99.74	7.80	91.94	
MW-26D	12/01/17	99.74	10.02	89.72	
MW-26D	02/15/18	99.74	10.33	89.41	
MW-27D	10/24/07	99.06	7.95	91.11	
MW-27D	12/02/07	99.06	8.53	90.53	
MW-27D	12/14/07	99.06	8.70	90.36	
MW-27D	01/12/09	99.06	8.43	90.63	
MW-27D	01/06/14	99.06	8.83	90.23	
MW-27D	10/26/15	99.06	7.70	91.36	
MW-28D	10/28/07	98.17	5.85	92.32	
MW-28D	12/02/07	98.17	6.45	91.72	
MW-28D	12/14/07	98.17	6.61	91.56	
MW-28D	04/08/08	98.17	5.60	92.57	
MW-28D	07/11/08	98.17	6.73	91.44	
MW-28D	10/09/08	98.17	4.63	93.54	
MW-28D	10/07/09	98.17	5.46	92.71	
MW-28D	10/06/10	98.17	5.30	92.87	
MW-28D	10/14/11	98.17	4.49	93.68	
MW-28D	01/08/14	98.17	6.85	91.32	
MW-28D	10/26/15	98.17	9.78	88.39	
MW-29D	10/24/07	96.58	7.59	88.99	
MW-29D	10/30/07	96.58	7.75	88.83	
MW-29D	12/02/07	96.58	8.20	88.38	
MW-29D	12/14/07	96.58	8.04	88.54	

Table 1
Groundwater Elevation Data
Chevron Environmental Management Company
Chevron Orlando Superfund Site
Orlando, Florida

ARCADIS Design & Consultancy for natural and built assets

Location ID	Date	Top of Casing Elevation	Depth to Groundwater	Groundwater Elevation	Comments
MW-29D	01/06/08	96.58	8.11	88.47	
MW-29D	02/11/08	96.58	7.78	88.80	
MW-29D	03/04/08	96.58	7.81	88.77	
MW-29D	04/07/08	96.58	7.03	89.55	
MW-29D	05/06/08	96.58	7.89	88.69	
MW-29D	06/05/08	96.58	8.25	88.33	
MW-29D	07/08/08	96.58	7.46	89.12	
MW-29D	08/06/08	96.58	7.13	89.45	
MW-29D	10/08/08	96.58	7.05	89.53	
MW-29D	11/06/08	96.58	7.26	89.32	
MW-29D	12/08/08	96.58	7.60	88.98	
MW-29D	01/06/09	96.58	7.79	88.79	
MW-29D	02/10/09	96.58	7.69	88.89	
MW-29D	03/10/09	96.58	7.96	88.62	
MW-29D	04/15/09	96.58	8.20	88.38	
MW-29D	05/29/09	96.58	6.40	90.18	
MW-29D	06/16/09	96.58	6.75	89.83	
MW-29D	07/06/09	96.58	6.70	89.88	
MW-29D	08/03/09	96.58	6.94	89.64	
MW-29D	09/08/09	96.58	7.23	89.35	
MW-29D	10/06/09	96.58	7.70	88.88	
MW-29D	11/04/09	96.58	7.43	89.15	
MW-29D	12/11/09	96.58	7.55	89.03	
MW-29D	01/04/10	96.58	7.52	89.06	
MW-29D	02/03/10	96.58	7.30	89.28	
MW-29D	03/08/10	96.58	7.45	89.13	
MW-29D	04/05/10	96.58	5.50	91.08	
MW-29D	05/04/10	96.58	7.02	89.56	
MW-29D	06/09/10	96.58	7.42	89.16	
MW-29D	07/07/10	96.58	6.99	89.59	
MW-29D	08/09/10	96.58	7.42	89.16	
MW-29D	09/01/10	96.58	7.10	89.48	
MW-29D	10/04/10	96.58	6.10	90.48	
MW-29D	11/03/10	96.58	7.61	88.97	
MW-29D	12/09/10	96.58	8.02	88.56	
MW-29D	01/11/11	96.58	8.11	88.47	
MW-29D	02/02/11	96.58	7.21	89.37	
MW-29D	03/01/11	96.58	7.57	89.01	
MW-29D	04/06/11	96.58	6.62	89.96	
MW-29D	05/03/11	96.58	7.49	89.09	
MW-29D	06/14/11	96.58	8.05	88.53	
MW-29D	07/06/11	96.58	6.95	89.63	
MW-29D	08/03/11	96.58	6.90	89.68	
MW-29D	09/19/11	96.58	7.22	89.36	
MW-29D	10/11/11	96.58	5.82	90.76	
MW-29D	11/10/11	96.58	6.92	89.66	
MW-29D	12/13/11	96.58	10.10	86.48	
MW-29D	01/04/12	96.58	7.69	88.89	
MW-29D	02/15/12	96.58	8.03	88.55	
MW-29D	03/06/12	96.58	8.08	88.50	
MW-29D	04/02/12	96.58	8.39	88.19	
MW-29D	05/08/12	96.58	9.10	87.48	

Table 1
Groundwater Elevation Data
Chevron Environmental Management Company
Chevron Orlando Superfund Site
Orlando, Florida

ARCADIS Design & Consultancy for natural and built assets

Location ID	Date	Top of Casing Elevation	Depth to Groundwater	Groundwater Elevation	Comments
MW-29D	06/12/12	96.58	8.55	88.03	
MW-29D	07/10/12	96.58	7.54	89.04	
MW-29D	08/23/12	96.58	6.94	89.64	
MW-29D	09/19/12	96.58	6.98	89.60	
MW-29D	10/17/12	96.58	6.97	89.61	
MW-29D	01/30/13	96.58	8.09	88.49	
MW-29D	05/13/13	96.58	6.73	89.85	
MW-29D	08/01/13	96.58	6.57	90.01	
MW-29D	10/10/13	96.58	6.79	89.79	
MW-29D	01/06/14	96.58	8.86	87.72	
MW-29D	04/02/14	96.58	7.31	89.27	
MW-29D	07/08/14	96.58	6.69	89.89	
MW-29D	10/07/14	96.58	6.17	90.41	
MW-29D	01/14/15	96.58	6.39	90.19	
MW-29D	04/07/15	96.58	7.69	88.89	
MW-29D	07/08/15	96.58	9.29	87.29	
MW-29D	10/26/15	96.58	7.19	89.39	
MW-29D	02/10/16	96.58	6.84	89.74	
MW-29D	05/17/16	96.58	7.75	88.83	
MW-29D	08/20/16	96.58	6.45	90.13	
MW-29D	11/14/16	96.58	8.25	88.33	
MW-29D	03/08/17	96.58	8.10	88.48	
MW-29D	06/14/17	96.58	7.10	89.48	
MW-29D	09/19/17	96.58	5.50	91.08	
MW-29D	11/29/17	96.58	7.40	89.18	
MW-29D	02/14/18	96.58	7.60	88.98	
MW-30D	10/24/07	97.84	8.70	89.14	
MW-30D	12/02/07	97.84	9.10	88.74	
MW-30D	12/14/07	97.84	9.23	88.61	
MW-30D	01/10/08	97.84	9.33	88.51	
MW-30D	03/04/08	97.84	8.97	88.87	
MW-30D	04/08/08	97.84	4.22	93.62	
MW-30D	05/07/08	97.84	9.09	88.75	
MW-30D	06/05/08	97.84	9.33	88.51	
MW-30D	07/09/08	97.84	8.58	89.26	
MW-30D	08/07/08	97.84	8.25	89.59	
MW-30D	10/08/08	97.84	7.90	89.94	
MW-30D	11/07/08	97.84	7.37	90.47	
MW-30D	12/09/08	97.84	8.75	89.09	
MW-30D	01/09/09	97.84	8.89	88.95	
MW-30D	04/16/09	97.84	9.35	88.49	
MW-30D	07/06/09	97.84	7.89	89.95	
MW-30D	10/07/09	97.84	8.59	89.25	
MW-30D	01/06/10	97.84	8.50	89.34	
MW-30D	04/06/10	97.84	7.80	90.04	
MW-30D	07/08/10	97.84	8.19	89.65	
MW-30D	10/04/10	97.84	8.07	89.77	
MW-30D	01/12/11	97.84	9.35	88.49	
MW-30D	04/06/11	97.84	7.99	89.85	
MW-30D	07/06/11	97.84	8.10	89.74	
MW-30D	10/12/11	97.84	7.12	90.72	

Table 1
Groundwater Elevation Data
Chevron Environmental Management Company
Chevron Orlando Superfund Site
Orlando, Florida

ARCADIS Design & Consultancy for natural and built assets

Location ID	Date	Top of Casing Elevation	Depth to Groundwater	Groundwater Elevation	Comments
MW-30D	01/04/12	97.84	8.73	89.11	
MW-30D	04/04/12	97.84	9.57	88.27	
MW-30D	07/12/12	97.84	8.71	89.13	
MW-30D	10/22/12	97.84	8.25	89.59	
MW-30D	10/15/13	97.84	7.92	89.92	
MW-30D	10/07/14	97.84	7.44	90.40	
MW-30D	10/26/15	97.84	8.31	89.53	
MW-30D	11/14/16	97.84	8.45	89.39	
MW-30D	12/01/17	97.84	8.40	89.44	
MW-31D	10/24/07	98.27	8.01	90.26	
MW-31D	12/02/07	98.27	8.40	89.87	
MW-31D	12/14/07	98.27	8.73	89.54	
MW-31D	10/10/08	98.27	7.83	90.44	
MW-31D	10/19/12	98.27	7.50	90.77	
MW-31D	10/15/13	98.27	7.32	90.95	
MW-31D	10/07/14	98.27	6.56	91.71	
MW-31D	10/26/15	98.27	7.65	90.62	
MW-31D	11/14/16	98.27	8.01	90.26	
MW-31D	12/01/17	99.68	8.35	91.33	
MW-32D	11/27/07	99.68	10.40	89.28	
MW-32D	12/14/07	99.68	10.55	89.13	
MW-32D	01/06/08	99.68	10.65	89.03	
MW-32D	03/05/08	99.68	9.95	89.73	
MW-32D	04/08/08	99.68	9.43	90.25	
MW-32D	05/06/08	99.68	9.80	89.88	
MW-32D	06/05/08	99.68	10.53	89.15	
MW-32D	07/08/08	99.68	9.83	89.85	
MW-32D	08/07/08	99.68	9.42	90.26	
MW-32D	10/08/08	99.68	9.13	90.55	
MW-32D	11/07/08	99.68	9.60	90.08	
MW-32D	12/09/08	99.68	10.12	89.56	
MW-32D	01/06/09	99.68	10.32	89.36	
MW-32D	04/20/09	99.68	10.48	89.20	
MW-32D	07/06/09	99.68	8.82	90.86	
MW-32D	10/06/09	99.68	10.02	89.66	
MW-32D	01/05/10	99.68	9.95	89.73	
MW-32D	02/03/10	99.68	9.93	89.75	
MW-32D	03/08/10	99.68	9.85	89.83	
MW-32D	04/06/10	99.68	9.00	90.68	
MW-32D	07/08/10	99.68	9.45	90.23	
MW-32D	10/06/10	99.68	9.33	90.35	
MW-32D	11/03/10	99.68	10.23	89.45	
MW-32D	12/09/10	99.68	10.62	89.06	
MW-32D	01/11/11	99.68	10.83	88.85	
MW-32D	02/02/11	99.68	9.90	89.78	
MW-32D	03/01/11	99.68	10.14	89.54	
MW-32D	04/06/11	99.68	9.12	90.56	
MW-32D	05/03/11	99.68	10.00	89.68	
MW-32D	06/09/11	99.68	10.61	89.07	
MW-32D	07/05/11	99.68	9.50	90.18	

Table 1
Groundwater Elevation Data
Chevron Environmental Management Company
Chevron Orlando Superfund Site
Orlando, Florida

ARCADIS Design & Consultancy for natural and built assets

Location ID	Date	Top of Casing Elevation	Depth to Groundwater	Groundwater Elevation	Comments
MW-32D	08/03/11	99.68	9.37	90.31	
MW-32D	09/19/11	99.68	9.79	89.89	
MW-32D	10/13/11	99.68	8.40	91.28	
MW-32D	11/11/11	99.68	9.35	90.33	
MW-32D	12/13/11	99.68	9.93	89.75	
MW-32D	01/04/12	99.68	10.20	89.48	
MW-32D	02/15/12	99.68	10.61	89.07	
MW-32D	03/06/12	99.68	10.74	88.94	
MW-32D	04/03/12	99.68	11.03	88.65	
MW-32D	05/09/12	99.68	11.66	88.02	
MW-32D	06/12/12	99.68	11.17	88.51	
MW-32D	07/10/12	99.68	10.00	89.68	
MW-32D	08/23/12	99.68	9.52	90.16	
MW-32D	09/20/12	99.68	9.52	90.16	
MW-32D	10/17/12	99.68	9.35	90.33	
MW-32D	02/05/13	99.68	10.70	88.98	
MW-32D	05/13/13	99.68	9.01	90.67	
MW-32D	08/01/13	99.68	8.90	90.78	
MW-32D	10/15/13	99.68	9.26	90.42	
MW-32D	01/06/14	99.68	10.49	89.19	
MW-32D	04/01/14	99.68	9.91	89.77	
MW-32D	07/08/14	99.68	9.23	90.45	
MW-32D	10/07/14	99.68	8.33	91.35	
MW-32D	01/14/15	99.68	9.05	90.63	
MW-32D	04/07/15	99.68	9.70	89.98	
MW-32D	07/08/15	99.68	10.89	88.79	
MW-32D	10/26/15	99.68	9.61	90.07	
MW-32D	02/15/16	99.68	9.43	90.25	
MW-32D	05/18/16	99.68	10.40	89.28	
MW-32D	08/21/16	99.68	8.75	90.93	
MW-32D	11/14/16	99.68	10.45	89.23	
MW-32D	03/08/17	99.68	10.73	88.95	
MW-32D	06/14/17	99.68	9.74	89.94	
MW-32D	09/18/17	99.68	7.60	92.08	
MW-32D	11/30/17	99.68	9.95	89.73	
MW-32D	02/14/18	99.68	10.22	89.46	
MW-33D	11/27/07	97.88	8.65	89.23	
MW-33D	12/14/07	97.88	8.78	89.10	
MW-33D	01/08/08	97.88	8.64	89.24	
MW-33D	10/10/08	97.88	7.70	90.18	
MW-33D	10/06/09	97.88	8.33	89.55	
MW-33D	10/06/10	97.88	7.71	90.17	
MW-33D	10/12/11	97.88	6.65	91.23	
MW-33D	10/19/12	97.88	7.69	90.19	
MW-33D	10/15/13	97.88	7.40	90.48	
MW-33D	10/07/14	97.88	6.79	91.09	
MW-33D	10/26/15	97.88	7.82	90.06	
MW-33D	11/14/16	97.88	7.85	90.03	
MW-33D	12/01/17	97.88	8.05	89.83	
MW-34D	11/27/07	99.04	6.40	92.64	

Table 1
Groundwater Elevation Data
Chevron Environmental Management Company
Chevron Orlando Superfund Site
Orlando, Florida

ARCADIS Design & Consultancy for natural and built assets

Location ID	Date	Top of Casing Elevation	Depth to Groundwater	Groundwater Elevation	Comments
MW-34D	12/14/07	99.04	6.67	92.37	
MW-34D	01/09/08	99.04	6.85	92.19	
MW-34D	04/08/08	99.04	5.59	93.45	
MW-34D	10/22/12	99.04	5.60	93.44	
MW-34D	10/16/13	99.04	3.15	95.89	
MW-34D	01/08/14	99.04	6.91	92.13	
MW-34D	10/07/14	99.04	4.37	94.67	
MW-34D	10/26/15	99.04	5.55	93.49	
MW-34D	11/14/16	99.04	6.01	93.03	
MW-34D	12/01/17	99.04	6.00	93.04	
MW-35D	12/14/07	98.34	NM	NA	Not measured; well was not gauged
MW-35D	01/08/08	98.34	6.55	91.79	
MW-35D	07/10/08	98.34	5.70	92.64	
MW-35D	10/09/08	98.34	4.86	93.48	
MW-35D	10/06/09	98.34	5.33	93.01	
MW-35D	10/05/10	98.34	5.68	92.66	
MW-35D	10/12/11	98.34	5.00	93.34	
MW-35D	10/22/12	98.34	5.15	93.19	
MW-35D	10/16/13	98.34	5.28	93.06	
MW-35D	10/07/14	98.34	4.05	94.29	
MW-35D	10/26/15	98.34	5.18	93.16	
MW-35D	11/14/16	98.34	6.21	92.13	
MW-35D	12/01/17	98.34	6.01	92.33	
MW-36D	12/05/07	102.44	10.00	92.44	
MW-36D	12/14/07	102.44	10.15	92.29	
MW-36D	01/10/08	102.44	10.44	92.00	
MW-36D	04/09/08	102.44	8.74	93.70	
MW-36D	07/09/08	102.44	10.49	91.95	
MW-36D	10/07/08	102.44	7.88	94.56	
MW-36D	01/07/09	102.44	10.38	92.06	
MW-36D	04/16/09	102.44	11.14	91.30	
MW-36D	07/07/09	102.44	7.61	94.83	
MW-36D	10/12/09	102.44	9.82	92.62	
MW-36D	01/05/10	102.44	10.25	92.19	
MW-36D	04/08/10	102.44	7.96	94.48	
MW-36D	10/05/10	102.44	8.72	93.72	
MW-36D	01/12/11	102.44	11.20	91.24	Well was abandoned on 03/24/2011
MW-36S	12/05/07	103.12	10.27	92.85	
MW-36S	12/14/07	103.12	10.58	92.54	
MW-36S	01/10/08	103.12	10.84	92.28	
MW-36S	04/09/08	103.12	8.20	94.92	
MW-36S	07/09/08	103.12	9.39	93.73	
MW-36S	10/07/08	103.12	6.73	96.39	
MW-36S	01/07/09	103.12	10.01	93.11	
MW-36S	04/16/09	103.12	10.89	92.23	
MW-36S	07/07/09	103.12	7.25	95.87	
MW-36S	10/12/09	103.12	9.55	93.57	
MW-36S	01/05/10	103.12	9.83	93.29	
MW-36S	04/07/10	103.12	9.56	93.56	

Table 1
Groundwater Elevation Data
Chevron Environmental Management Company
Chevron Orlando Superfund Site
Orlando, Florida

Location ID	Date	Top of Casing Elevation	Depth to Groundwater	Groundwater Elevation	Comments
MW-36S	07/06/10	103.12	8.44	94.68	
MW-36S	10/05/10	103.12	8.46	94.66	
MW-36S	01/12/11	103.12	10.81	92.31	Well was abandoned on 03/24/2011
MW-37D	11/28/07	102.70	9.45	93.25	
MW-37D	12/14/07	102.70	9.73	92.97	
MW-37D	10/07/08	102.70	7.36	95.34	
MW-37D	10/12/09	102.70	8.95	93.75	
MW-37D	10/05/10	102.70	8.02	94.68	Well was abandoned on 03/24/2011
MW-37S	11/28/07	103.27	10.00	93.27	
MW-37S	12/14/07	103.27	10.33	92.94	
MW-37S	10/07/08	103.27	7.93	95.34	
MW-37S	10/12/09	103.27	9.54	93.73	
MW-37S	10/05/10	103.27	8.60	94.67	Well was abandoned on 03/24/2011
MW-38D	12/05/07	101.22	6.65	94.57	
MW-38D	12/14/07	101.22	6.86	94.36	
MW-39D	12/14/07	99.04	NM	NA	Not measured; well was not gauged
MW-39D	01/09/08	99.04	5.83	93.21	
MW-39D	04/08/08	99.04	4.82	94.22	
MW-39D	07/10/08	99.04	4.58	94.46	
MW-39D	01/08/14	99.04	5.93	93.11	
MW-39D	10/26/15	99.04	4.75	94.29	
MW-40D	12/14/07	103.98	NM	NA	Not measured; well was not gauged
MW-40D	01/10/08	103.98	12.90	91.08	
MW-40D	02/11/09	103.98	12.41	91.57	
MW-40D	10/13/09	103.98	11.90	92.08	
MW-40D	10/05/10	103.98	11.40	92.58	
MW-40D	10/11/11	103.98	10.18	93.80	
MW-40D	10/22/12	103.98	11.92	92.06	
MW-40D	10/09/13	103.98	11.69	92.29	
MW-40D	10/07/14	103.98	10.80	93.18	
MW-40D	10/26/15	103.98	12.04	91.94	
MW-40D	11/14/16	103.98	12.10	91.88	
MW-40D	11/29/17	103.98	12.51	91.47	
MW-40S	12/14/07	104.41	NM	NA	Not measured; well was not gauged
MW-40S	01/10/08	104.41	11.15	93.26	
MW-40S	02/11/09	104.41	12.95	91.46	
MW-40S	10/13/09	104.41	12.24	92.17	
MW-40S	10/05/10	104.41	11.71	92.70	
MW-40S	10/11/11	104.41	10.29	94.12	
MW-40S	10/22/12	104.41	12.13	92.28	
MW-40S	10/09/13	104.41	11.98	92.43	
MW-40S	10/07/14	104.41	11.03	93.38	
MW-40S	10/26/15	104.41	12.39	92.02	
MW-40S	11/14/16	104.41	12.60	91.81	
MW-40S	11/28/17	104.41	12.85	91.56	

Table 1
Groundwater Elevation Data
Chevron Environmental Management Company
Chevron Orlando Superfund Site
Orlando, Florida

ARCADIS Design & Consultancy for natural and built assets

Location ID	Date	Top of Casing Elevation	Depth to Groundwater	Groundwater Elevation	Comments
MW-41D	06/25/08	97.10	8.15	88.95	
MW-41D	07/09/08	97.10	7.98	89.12	
MW-41D	08/07/08	97.10	7.79	89.31	
MW-41D	10/09/08	97.10	7.39	89.71	
MW-41D	04/20/09	97.10	8.81	88.29	
MW-41D	07/07/09	97.10	6.35	90.75	
MW-41D	10/08/09	97.10	8.09	89.01	
MW-41D	01/06/10	97.10	7.95	89.15	
MW-41D	04/06/10	97.10	7.07	90.03	
MW-41D	07/08/10	97.10	7.59	89.51	
MW-41D	10/07/10	97.10	7.60	89.50	
MW-41D	01/13/11	97.10	8.75	88.35	
MW-41D	04/07/11	97.10	7.39	89.71	
MW-41D	07/06/11	97.10	7.52	89.58	
MW-41D	10/12/11	97.10	6.57	90.53	
MW-41D	01/05/12	97.10	8.15	88.95	
MW-41D	04/04/12	97.10	8.96	88.14	
MW-41D	07/12/12	97.10	8.11	88.99	
MW-42D	06/25/08	98.49	8.94	89.55	
MW-42D	07/10/08	98.49	8.80	89.69	
MW-42D	10/10/08	98.49	8.20	90.29	
MW-42D	01/12/09	98.49	9.21	89.28	
MW-42D	10/07/09	98.49	8.90	89.59	
MW-42D	10/06/10	98.49	8.20	90.29	
MW-42D	10/13/11	98.49	7.60	90.89	
MW-43D	06/25/08	98.44	8.54	89.90	
MW-43D	07/09/08	98.44	8.31	90.13	
MW-43D	10/10/08	98.44	7.62	90.82	
MW-43D	08/03/09	98.44	7.65	90.79	
MW-43D	09/08/09	98.44	8.07	90.37	
MW-43D	10/07/09	98.44	8.55	89.89	
MW-43D	11/04/09	98.44	8.83	89.61	
MW-43D	12/11/09	98.44	8.65	89.79	
MW-43D	01/06/10	98.44	8.50	89.94	
MW-43D	02/03/10	98.44	8.46	89.98	
MW-43D	03/08/10	98.44	8.40	90.04	
MW-43D	04/05/10	98.44	7.36	91.08	
MW-43D	05/04/10	98.44	7.93	90.51	
MW-43D	06/09/10	98.44	8.35	90.09	
MW-43D	07/06/10	98.44	8.00	90.44	
MW-43D	08/09/10	98.44	8.55	89.89	
MW-43D	09/01/10	98.44	8.10	90.34	
MW-43D	10/07/10	98.44	7.90	90.54	
MW-43D	11/03/10	98.44	8.70	89.74	
MW-43D	12/09/10	98.44	9.16	89.28	
MW-43D	01/11/11	98.44	9.39	89.05	
MW-43D	02/02/11	98.44	8.41	90.03	
MW-43D	03/01/11	98.44	8.70	89.74	
MW-43D	04/06/11	98.44	7.85	90.59	
MW-43D	05/03/11	98.44	8.55	89.89	

Table 1
Groundwater Elevation Data
Chevron Environmental Management Company
Chevron Orlando Superfund Site
Orlando, Florida

ARCADIS Design & Consultancy for natural and built assets

Location ID	Date	Top of Casing Elevation	Depth to Groundwater	Groundwater Elevation	Comments
MW-43D	06/09/11	98.44	9.12	89.32	
MW-43D	07/05/11	98.44	8.14	90.30	
MW-43D	08/03/11	98.44	7.92	90.52	
MW-43D	09/19/11	98.44	8.27	90.17	
MW-43D	10/13/11	98.44	7.12	91.32	
MW-43D	11/10/11	98.44	7.87	90.57	
MW-43D	12/13/11	98.44	8.48	89.96	
MW-43D	01/05/12	98.44	8.74	89.70	
MW-43D	02/15/12	98.44	9.19	89.25	
MW-43D	03/06/12	98.44	9.31	89.13	
MW-43D	04/02/12	98.44	9.61	88.83	
MW-43D	10/26/15	98.44	8.15	90.29	
MW-44D	06/24/08	98.70	5.40	93.30	
MW-44D	10/10/08	98.70	4.05	94.65	
MW-44D	01/09/09	98.70	3.25	95.45	
MW-44D	04/17/09	98.70	4.81	93.89	
MW-44D	07/07/09	98.70	2.88	95.82	
MW-44D	10/07/09	98.70	3.50	95.20	
MW-44D	01/06/10	98.70	4.35	94.35	
MW-44D	04/06/10	98.70	2.98	95.72	
MW-44D	07/08/10	98.70	2.30	96.40	
MW-44D	10/07/10	98.70	3.23	95.47	
MW-44D	01/12/11	98.70	4.39	94.31	
MW-44D	04/07/11	98.70	4.60	94.10	
MW-44D	07/07/11	98.70	4.00	94.70	
MW-44D	10/13/11	98.70	2.40	96.30	
MW-44D	01/05/12	98.70	4.30	94.40	
MW-44D	04/04/12	98.70	6.03	92.67	
MW-44D	07/12/12	98.70	4.66	94.04	
MW-44D	10/19/12	98.70	3.83	94.87	
MW-44D	02/05/13	98.70	5.83	92.87	
MW-44D	05/14/13	98.70	4.28	94.42	
MW-44D	07/31/13	98.70	2.58	96.12	
MW-44D	10/16/13	98.70	3.23	95.47	
MW-44D	01/08/14	98.70	5.31	93.39	
MW-44D	04/02/14	98.70	4.62	94.08	
MW-44D	07/09/14	98.70	4.05	94.65	
MW-44D	10/07/14	98.70	2.55	96.15	
MW-44D	01/14/15	98.70	2.81	95.89	
MW-44D	04/07/15	98.70	4.20	94.50	
MW-44D	07/08/15	98.70	4.50	94.20	
MW-44D	10/26/15	98.70	3.94	94.76	
MW-44D	02/12/16	98.70	4.50	94.20	
MW-44D	05/16/16	98.70	5.25	93.45	
MW-44D	08/21/16	98.70	3.30	95.40	
MW-44D	11/14/16	98.70	2.75	95.95	
MW-44D	03/08/17	98.70	5.51	93.19	
MW-44D	06/13/17	98.70	4.60	94.10	
MW-44D	09/18/17	98.70	2.30	96.40	
MW-44D	11/30/17	98.70	3.39	95.31	
MW-44D	02/15/18	98.70	5.30	93.40	

Table 1
Groundwater Elevation Data
Chevron Environmental Management Company
Chevron Orlando Superfund Site
Orlando, Florida

ARCADIS Design & Consultancy for natural and built assets

Location ID	Date	Top of Casing Elevation	Depth to Groundwater	Groundwater Elevation	Comments
MW-44S	06/24/08	98.76	4.14	94.62	
MW-44S	10/09/08	98.76	3.22	95.54	
MW-44S	01/09/09	98.76	4.50	94.26	
MW-44S	04/17/09	98.76	5.25	93.51	
MW-44S	07/07/09	98.76	2.69	96.07	
MW-44S	10/07/09	98.76	4.10	94.66	
MW-44S	01/06/10	98.76	4.32	94.44	
MW-44S	04/06/10	98.76	2.92	95.84	
MW-44S	07/08/10	98.76	2.21	96.55	
MW-44S	10/07/10	98.76	3.42	95.34	
MW-44S	01/12/11	98.76	5.57	93.19	
MW-44S	04/07/11	98.76	3.89	94.87	
MW-44S	07/05/11	98.76	3.86	94.90	
MW-44S	10/13/11	98.76	2.05	96.71	
MW-44S	01/05/12	98.76	4.80	93.96	
MW-44S	04/04/12	98.76	6.04	92.72	
MW-44S	07/12/12	98.76	4.52	94.24	
MW-44S	10/19/12	98.76	3.83	94.93	
MW-44S	02/05/13	98.76	5.62	93.14	
MW-44S	05/14/13	98.76	3.80	94.96	
MW-44S	07/31/13	98.76	2.32	96.44	
MW-44S	10/15/13	98.76	3.42	95.34	
MW-44S	01/08/14	98.76	5.31	93.45	
MW-44S	04/02/14	98.76	4.62	94.14	
MW-44S	07/09/14	98.76	3.76	95.00	
MW-44S	10/07/14	98.76	2.61	96.15	
MW-44S	01/14/15	98.76	2.76	96.00	
MW-44S	04/07/15	98.76	4.45	94.31	
MW-44S	07/08/15	98.76	4.58	94.18	
MW-44S	10/26/15	98.76	3.95	94.81	
MW-44S	02/12/16	98.76	4.13	94.63	
MW-44S	05/16/16	98.76	5.30	93.46	
MW-44S	08/21/16	98.76	2.95	95.81	
MW-44S	11/14/16	98.76	3.85	94.91	
MW-44S	03/08/17	98.76	5.60	93.16	
MW-44S	06/13/17	98.76	4.60	94.16	
MW-44S	09/18/17	98.76	1.70	97.06	
MW-44S	11/30/17	98.76	3.90	94.86	
MW-44S	02/15/18	98.76	5.45	93.31	
MW-45D	06/24/08	98.59	3.60	94.99	
MW-45D	10/09/08	98.59	2.77	95.82	
MW-45D	01/12/09	98.59	3.90	94.69	
MW-45D	04/17/09	98.59	4.70	93.89	
MW-45D	07/07/09	98.59	2.19	96.40	
MW-45D	10/08/09	98.59	3.45	95.14	
MW-45D	01/06/10	98.59	3.93	94.66	
MW-45D	04/06/10	98.59	2.70	95.89	
MW-45D	07/09/10	98.59	2.93	95.66	
MW-45D	10/06/10	98.59	3.00	95.59	
MW-45D	01/13/11	98.59	5.04	93.55	

Table 1
Groundwater Elevation Data
Chevron Environmental Management Company
Chevron Orlando Superfund Site
Orlando, Florida

Location ID	Date	Top of Casing Elevation	Depth to Groundwater	Groundwater Elevation	Comments
MW-45D	04/07/11	98.59	3.35	95.24	
MW-45D	07/07/11	98.59	3.35	95.24	
MW-45D	10/13/11	98.59	1.60	96.99	
MW-45D	01/05/12	98.59	4.30	94.29	
MW-45D	04/05/12	98.59	5.39	93.20	
MW-45D	07/12/12	98.59	3.95	94.64	
MW-45D	10/19/12	98.59	3.20	95.39	
MW-45D	02/05/13	98.59	5.12	93.47	
MW-45D	05/14/13	98.59	3.35	95.24	
MW-45D	07/31/13	98.59	2.05	96.54	
MW-45D	10/16/13	98.59	2.91	95.68	
MW-45D	01/08/14	98.59	4.80	93.79	
MW-45D	04/02/14	98.59	4.17	94.42	
MW-45D	07/09/14	98.59	3.31	95.28	
MW-45D	10/07/14	98.59	2.21	96.38	
MW-45D	01/14/15	98.59	2.51	96.08	
MW-45D	04/07/15	98.59	3.99	94.60	
MW-45D	07/08/15	98.59	5.04	93.55	
MW-45D	10/26/15	98.59	3.49	95.10	
MW-45D	02/12/16	98.59	3.45	95.14	
MW-45D	05/16/16	98.59	4.80	93.79	
MW-45D	08/21/16	98.59	2.50	96.09	
MW-45D	11/14/16	98.59	4.60	93.99	
MW-45D	03/08/17	98.59	5.15	93.44	
MW-45D	06/13/17	98.59	3.85	94.74	
MW-45D	09/18/17	98.59	1.30	97.29	
MW-45D	11/30/17	98.59	3.80	94.79	
MW-45D	02/15/18	98.59	5.20	93.39	
MW-45S	06/24/08	98.52	3.50	95.02	
MW-45S	10/09/08	98.52	2.06	96.46	
MW-45S	01/12/09	98.52	3.80	94.72	
MW-45S	04/17/09	98.52	4.60	93.92	
MW-45S	07/07/09	98.52	2.19	96.33	
MW-45S	10/08/09	98.52	3.40	95.12	
MW-45S	01/06/10	98.52	3.80	94.72	
MW-45S	04/06/10	98.52	2.46	96.06	
MW-45S	07/09/10	98.52	2.21	96.31	
MW-45S	10/06/10	98.52	2.92	95.60	
MW-45S	01/13/11	98.52	4.91	93.61	
MW-45S	04/07/11	98.52	3.52	95.00	
MW-45S	07/05/11	98.52	3.30	95.22	
MW-45S	10/13/11	98.52	1.49	97.03	
MW-45S	01/05/12	98.52	4.19	94.33	
MW-45S	04/05/12	98.52	5.31	93.21	
MW-45S	07/12/12	98.52	3.91	94.61	
MW-45S	10/19/12	98.52	3.28	95.24	
MW-45S	02/05/13	98.52	5.03	93.49	
MW-45S	05/14/13	98.52	3.30	95.22	
MW-45S	07/31/13	98.52	1.95	96.57	
MW-45S	10/16/13	98.52	2.82	95.70	
MW-45S	01/08/14	98.52	4.71	93.81	

Table 1
Groundwater Elevation Data
Chevron Environmental Management Company
Chevron Orlando Superfund Site
Orlando, Florida

ARCADIS Design & Consultancy for natural and built assets

Location ID	Date	Top of Casing Elevation	Depth to Groundwater	Groundwater Elevation	Comments
MW-45S	04/02/14	98.52	4.09	94.43	
MW-45S	07/09/14	98.52	3.25	95.27	
MW-45S	10/07/14	98.52	2.11	96.41	
MW-45S	01/14/15	98.52	2.44	96.08	
MW-45S	04/07/15	98.52	3.90	94.62	
MW-45S	07/08/15	98.52	4.94	93.58	
MW-45S	10/26/15	98.52	3.39	95.13	
MW-45S	02/12/16	98.52	3.37	95.15	
MW-45S	05/16/16	98.52	4.65	93.87	
MW-45S	08/21/16	98.52	2.40	96.12	
MW-45S	11/14/16	98.52	4.12	94.40	
MW-45S	03/08/17	98.52	5.10	93.42	
MW-45S	06/13/17	98.52	3.70	94.82	
MW-45S	09/18/17	98.52	1.20	97.32	
MW-45S	11/30/17	98.52	3.70	94.82	
MW-45S	02/15/18	98.52	5.10	93.42	
MW-46D	06/25/08	99.24	7.75	91.49	
MW-46D	10/07/08	99.24	6.39	92.85	
MW-46D	10/08/09	99.24	8.09	91.15	
MW-46D	10/07/10	99.24	7.24	92.00	
MW-46D	10/14/11	99.24	5.42	93.82	
MW-46D	10/22/12	99.24	7.60	91.64	
MW-46D	10/10/13	99.24	7.05	92.19	
MW-46D	10/07/14	99.24	5.55	93.69	
MW-46D	10/26/15	99.24	7.53	91.71	
MW-46D	11/14/16	99.24	7.56	91.68	
MW-46D	12/20/17	99.24	8.28	90.96	
MW-47D	01/13/09	96.64	7.38	89.26	
MW-47D	02/12/09	96.64	7.31	89.33	
MW-47D	03/11/09	96.64	7.55	89.09	
MW-47D	04/15/09	96.64	7.80	88.84	
MW-47D	05/29/09	96.64	5.80	90.84	
MW-47D	06/17/09	96.64	6.21	90.43	
MW-47D	07/10/09	96.64	6.14	90.50	
MW-47D	08/03/09	96.64	6.35	90.29	
MW-47D	09/08/09	96.64	6.68	89.96	
MW-47D	10/06/09	96.64	7.18	89.46	
MW-47D	11/04/09	96.64	7.31	89.33	
MW-47D	12/11/09	96.64	7.11	89.53	
MW-47D	01/04/10	96.64	7.58	89.06	
MW-47D	02/03/10	96.64	6.90	89.74	
MW-47D	03/08/10	96.64	6.95	89.69	
MW-47D	04/05/10	96.64	5.85	90.79	
MW-47D	05/04/10	96.64	6.42	90.22	
MW-47D	06/09/10	96.64	6.72	89.92	
MW-47D	07/07/10	96.64	7.05	89.59	
MW-47D	08/09/10	96.64	7.06	89.58	
MW-47D	09/01/10	96.64	6.60	90.04	
MW-47D	10/04/10	96.64	6.50	90.14	
MW-47D	11/03/10	96.64	7.28	89.36	

Table 1
Groundwater Elevation Data
Chevron Environmental Management Company
Chevron Orlando Superfund Site
Orlando, Florida

Location ID	Date	Top of Casing Elevation	Depth to Groundwater	Groundwater Elevation	Comments
MW-47D	12/09/10	96.64	7.65	88.99	
MW-47D	01/11/11	96.64	7.85	88.79	
MW-47D	02/02/11	96.64	6.89	89.75	
MW-47D	03/01/11	96.64	7.14	89.50	
MW-47D	04/06/11	96.64	6.30	90.34	
MW-47D	05/03/11	96.64	7.15	89.49	
MW-47D	06/09/11	96.64	7.70	88.94	
MW-47D	07/05/11	96.64	6.52	90.12	
MW-47D	08/03/11	96.64	6.40	90.24	
MW-47D	09/19/11	96.64	6.79	89.85	
MW-47D	10/12/11	96.64	5.45	91.19	
MW-47D	11/10/11	96.64	6.40	90.24	
MW-47D	12/13/11	96.64	6.93	89.71	
MW-47D	01/04/12	96.64	7.23	89.41	
MW-47D	02/15/12	96.64	7.61	89.03	
MW-47D	03/06/12	96.64	7.72	88.92	
MW-47D	04/03/12	96.64	8.00	88.64	
MW-47D	05/08/12	96.64	8.65	87.99	
MW-47D	06/12/12	96.64	8.13	88.51	
MW-47D	07/10/12	96.64	7.01	89.63	
MW-47D	08/23/12	96.64	6.51	90.13	
MW-47D	09/19/12	96.64	6.52	90.12	
MW-47D	10/17/12	96.64	6.46	90.18	
MW-47D	01/30/13	96.64	7.60	89.04	
MW-47D	05/13/13	96.64	7.19	89.45	
MW-47D	08/01/13	96.64	6.00	90.64	
MW-47D	10/15/13	96.64	NM	NA	
MW-47D	01/06/14	96.64	7.46	89.18	
MW-47D	04/02/14	96.64	6.96	89.68	
MW-47D	07/08/14	96.64	6.25	90.39	
MW-47D	10/07/14	96.64	5.47	91.17	
MW-47D	01/14/15	96.64	5.98	90.66	
MW-47D	04/07/15	96.64	7.18	89.46	
MW-47D	07/08/15	96.64	7.85	88.79	
MW-47D	10/26/15	96.64	5.18	91.46	
MW-47D	02/15/16	96.64	6.43	90.21	
MW-47D	05/17/16	96.64	8.30	88.34	
MW-47D	08/21/16	96.64	5.85	90.79	
MW-47D	11/14/16	96.64	6.95	89.69	
MW-47D	03/08/17	96.64	7.75	88.89	
MW-47D	06/14/17	96.64	6.75	89.89	
MW-47D	09/18/17	96.64	4.70	91.94	
MW-47D	11/30/17	96.64	6.90	89.74	
MW-47D	02/14/18	96.64	7.20	89.44	
MW-48D	01/12/09	97.41	7.98	89.43	
MW-48D	02/12/09	97.41	7.92	89.49	
MW-48D	03/10/09	97.41	8.13	89.28	
MW-48D	04/15/09	97.41	8.40	89.01	
MW-48D	05/29/09	97.41	6.33	91.08	
MW-48D	06/17/09	97.41	6.70	90.71	
MW-48D	07/10/09	97.41	6.65	90.76	

Table 1
Groundwater Elevation Data
Chevron Environmental Management Company
Chevron Orlando Superfund Site
Orlando, Florida

ARCADIS Design & Consultancy for natural and built assets

Location ID	Date	Top of Casing Elevation	Depth to Groundwater	Groundwater Elevation	Comments
MW-48D	08/03/09	97.41	6.83	90.58	
MW-48D	09/08/09	97.41	7.23	90.18	
MW-48D	10/06/09	97.41	7.63	89.78	
MW-48D	11/04/09	97.41	7.93	89.48	
MW-48D	12/11/09	97.41	7.70	89.71	
MW-48D	01/04/10	97.41	7.80	89.61	
MW-48D	02/03/10	97.41	7.55	89.86	
MW-48D	03/08/10	97.41	7.46	89.95	
MW-48D	04/05/10	97.41	6.50	90.91	
MW-48D	05/04/10	97.41	6.99	90.42	
MW-48D	06/09/10	97.41	7.39	90.02	
MW-48D	07/08/10	97.41	6.49	90.92	
MW-48D	08/09/10	97.41	7.61	89.80	
MW-48D	09/01/10	97.41	7.19	90.22	
MW-48D	10/06/10	97.41	6.96	90.45	
MW-48D	11/03/10	97.41	7.75	89.66	
MW-48D	12/09/10	97.41	8.19	89.22	
MW-48D	01/11/11	97.41	8.43	88.98	
MW-48D	02/02/11	97.41	7.45	89.96	
MW-48D	03/01/11	97.41	7.74	89.67	
MW-48D	04/06/11	97.41	6.80	90.61	
MW-48D	05/03/11	97.41	7.60	89.81	
MW-48D	06/09/11	97.41	8.98	88.43	
MW-48D	07/06/11	97.41	7.11	90.30	
MW-48D	08/03/11	97.41	6.97	90.44	
MW-48D	09/19/11	97.41	7.37	90.04	
MW-48D	10/12/11	97.41	6.04	91.37	
MW-48D	11/10/11	97.41	6.95	90.46	
MW-48D	12/13/11	97.41	7.53	89.88	
MW-48D	01/04/12	97.41	7.80	89.61	
MW-48D	02/15/12	97.41	8.22	89.19	
MW-48D	03/06/12	97.41	8.33	89.08	
MW-48D	04/03/12	97.41	8.62	88.79	
MW-48D	05/08/12	97.41	9.25	88.16	
MW-48D	06/12/12	97.41	8.76	88.65	
MW-48D	07/10/12	97.41	7.61	89.80	
MW-48D	08/23/12	97.41	7.13	90.28	
MW-48D	09/19/12	97.41	7.12	90.29	
MW-48D	11/14/16	97.41	8.10	89.31	
MW-48D	02/14/18	97.41	7.80	89.61	
MW-49D	03/10/09	94.09	5.52	88.57	
MW-49D	04/15/09	94.09	5.79	88.30	
MW-49D	07/10/09	94.09	4.65	89.44	
MW-49D	10/06/09	94.09	5.58	88.51	
MW-49D	01/05/10	94.09	4.95	89.14	
MW-49D	02/03/10	94.09	4.85	89.24	
MW-49D	03/08/10	94.09	4.92	89.17	
MW-49D	04/05/10	94.09	4.30	89.79	
MW-49D	05/04/10	94.09	4.50	89.59	
MW-49D	06/09/10	94.09	4.89	89.20	
MW-49D	07/07/10	94.09	4.59	89.50	

Table 1
Groundwater Elevation Data
Chevron Environmental Management Company
Chevron Orlando Superfund Site
Orlando, Florida

ARCADIS Design & Consultancy for natural and built assets

Location ID	Date	Top of Casing Elevation	Depth to Groundwater	Groundwater Elevation	Comments
MW-49D	08/09/10	94.09	5.02	89.07	
MW-49D	09/01/10	94.09	4.66	89.43	
MW-49D	10/04/10	94.09	4.50	89.59	
MW-49D	11/03/10	94.09	5.12	88.97	
MW-49D	12/09/10	94.09	5.59	88.50	
MW-49D	01/11/11	94.09	5.74	88.35	
MW-49D	02/02/11	94.09	4.83	89.26	
MW-49D	03/01/11	94.09	5.10	88.99	
MW-49D	04/07/11	94.09	4.16	89.93	
MW-49D	05/03/11	94.09	5.00	89.09	
MW-49D	06/14/11	94.09	5.56	88.53	
MW-49D	07/05/11	94.09	4.45	89.64	
MW-49D	08/03/11	94.09	4.50	89.59	
MW-49D	09/19/11	94.09	4.85	89.24	
MW-49D	10/12/11	94.09	3.40	90.69	
MW-49D	11/10/11	94.09	4.49	89.60	
MW-49D	12/13/11	94.09	4.90	89.19	
MW-49D	01/04/12	94.09	5.19	88.90	
MW-49D	02/15/12	94.09	5.54	88.55	
MW-49D	03/06/12	94.09	5.61	88.48	
MW-49D	04/02/12	94.09	5.90	88.19	
MW-49D	05/08/12	94.09	6.56	87.53	
MW-49D	06/12/12	94.09	6.03	88.06	
MW-49D	07/09/12	94.09	5.09	89.00	
MW-49D	08/22/12	94.09	4.48	89.61	
MW-49D	09/19/12	94.09	4.52	89.57	
MW-49D	10/17/12	94.09	4.56	89.53	
MW-49D	11/14/12	94.09	5.15	88.94	
MW-49D	01/30/13	94.09	NM	NA	Not measured; well was not gauged
MW-49D	05/10/13	94.09	4.12	89.97	
MW-49D	07/31/13	94.09	4.16	89.93	
MW-49D	10/11/13	94.09	4.33	89.76	
MW-49D	01/08/14	94.09	5.39	88.70	
MW-49D	04/02/14	94.09	4.35	89.74	
MW-49D	07/08/14	94.09	4.24	89.85	
MW-49D	10/07/14	94.09	3.86	90.23	
MW-49D	01/14/15	94.09	3.92	90.17	
MW-49D	04/07/15	94.09	5.32	88.77	
MW-49D	07/08/15	94.09	5.80	88.29	
MW-49D	10/26/15	94.09	4.77	89.32	
MW-49D	02/10/16	94.09	4.35	89.74	
MW-49D	05/17/16	94.09	5.30	88.79	
MW-49D	08/20/16	94.09	4.10	89.99	
MW-49D	11/14/16	94.09	4.85	89.24	
MW-49D	03/08/17	94.09	5.63	88.46	
MW-49D	06/13/17	94.09	5.30	88.79	
MW-49D	09/19/17	94.09	3.30	90.79	
MW-49D	11/29/17	94.09	5.00	89.09	
MW-49D	02/13/18	94.09	5.15	88.94	
MW-50D	05/04/09	102.45	12.04	90.41	
MW-50D	07/10/09	102.45	8.69	93.76	

Table 1
Groundwater Elevation Data
Chevron Environmental Management Company
Chevron Orlando Superfund Site
Orlando, Florida

ARCADIS Design & Consultancy for natural and built assets

Location ID	Date	Top of Casing Elevation	Depth to Groundwater	Groundwater Elevation	Comments
MW-50D	10/13/09	102.45	10.58	91.87	
MW-50D	01/05/10	102.45	10.80	91.65	
MW-50D	04/08/10	102.45	8.80	93.65	
MW-50D	07/08/10	102.45	9.70	92.75	
MW-50D	10/08/10	102.45	9.50	92.95	
MW-50D	01/13/11	102.45	11.78	90.67	Well was abandoned on 03/24/2011
MW-50S	05/04/09	102.41	11.98	90.43	
MW-50S	07/10/09	102.41	8.56	93.85	
MW-50S	10/13/09	102.41	10.31	92.10	
MW-50S	01/05/10	102.41	10.71	91.70	
MW-50S	02/03/10	102.41	10.70	91.71	
MW-50S	03/09/10	102.41	10.39	92.02	
MW-50S	04/08/10	102.41	8.65	93.76	
MW-50S	07/08/10	102.41	9.70	92.71	
MW-50S	10/08/10	102.41	9.44	92.97	
MW-50S	01/13/11	102.41	11.63	90.78	Well was abandoned on 03/24/2011
MW-51S	02/16/12	104.26	11.85	92.41	
MW-51S	03/07/12	104.26	12.02	92.24	
MW-51S	04/05/12	104.26	12.29	91.97	
MW-51S	05/09/12	104.26	12.73	91.53	
MW-51S	07/11/12	104.26	10.40	93.86	
MW-51S	10/18/12	104.26	10.00	94.26	
MW-51S	10/09/13	104.26	9.68	94.58	
MW-51S	10/07/14	104.26	8.41	95.85	
MW-51S	10/26/15	104.26	10.09	94.17	
MW-51S	11/14/16	104.26	10.07	94.19	
MW-51S	11/28/17	104.26	10.70	93.56	
MW-52S	02/16/12	103.28	12.47	90.81	
MW-52S	03/07/12	103.28	12.61	90.67	
MW-52S	04/05/12	103.28	12.90	90.38	
MW-52S	05/09/12	103.28	13.39	89.89	
MW-52S	06/13/12	103.28	12.82	90.46	
MW-52S	07/11/12	103.28	10.80	92.48	
MW-52S	08/23/12	103.28	10.63	92.65	
MW-52S	09/20/12	103.28	10.85	92.43	
MW-52S	10/18/12	103.28	10.34	92.94	
MW-52S	11/14/12	103.28	11.65	91.63	
MW-52S	01/29/13	103.28	12.47	90.81	
MW-52S	05/10/13	103.28	8.52	94.76	
MW-52S	08/02/13	103.28	8.80	94.48	
MW-52S	10/08/13	103.28	9.81	93.47	
MW-52S	01/08/14	103.28	12.32	90.96	
MW-52S	04/01/14	103.28	11.54	91.74	
MW-52S	07/09/14	103.28	10.34	92.94	
MW-52S	10/07/14	103.28	8.10	95.18	
MW-52S	01/15/15	103.28	9.30	93.98	
MW-52S	04/08/15	103.28	11.28	92.00	
MW-52S	07/09/15	103.28	12.72	90.56	
MW-52S	10/26/15	103.28	10.30	92.98	

Table 1
Groundwater Elevation Data
Chevron Environmental Management Company
Chevron Orlando Superfund Site
Orlando, Florida

ARCADIS Design & Consultancy for natural and built assets

Location ID	Date	Top of Casing Elevation	Depth to Groundwater	Groundwater Elevation	Comments
MW-52S	02/11/16	103.28	10.10	93.18	
MW-52S	05/16/16	103.28	12.05	91.23	
MW-52S	08/20/16	103.28	8.50	94.78	
MW-52S	11/14/16	103.28	10.40	92.88	
MW-52S	03/07/17	103.28	12.49	90.79	
MW-52S	06/12/17	103.28	9.87	93.41	
MW-52S	09/17/17	103.28	6.20	97.08	
MW-52S	11/28/17	103.28	11.20	92.08	
MW-52S	02/13/18	103.28	12.15	91.13	
MW-A	03/17/03	105.01	11.35	93.66	
MW-A	10/03/03	105.01	10.98	94.03	
MW-A	04/07/04	105.01	12.09	92.92	
MW-A	10/14/04	105.01	9.10	95.91	
MW-A	05/31/05	105.01	12.48	92.53	
MW-A	12/12/05	105.01	12.17	92.84	
MW-A	07/31/07	105.01	12.87	92.14	
MW-A	12/14/07	105.01	13.01	92.00	
MW-D	03/17/03	102.96	8.10	94.86	
MW-D	10/03/03	102.96	7.43	95.53	
MW-D	04/07/04	102.96	8.93	94.03	
MW-D	10/14/04	102.96	6.50	96.46	
MW-D	05/31/05	102.96	8.57	94.39	
MW-D	12/12/05	102.96	7.88	95.08	
MW-D	12/14/07	102.96	9.59	93.37	
Unocal Bulk Storage Facility Monitoring Wells					
MW-5 (Unocal)	10/13/09	106.65	12.97	93.68	
Tropical Plant Products (TPP) Property Monitoring Wells					
MW-11 (TPP)	02/28/12	100.01	6.21	93.80	
MW-12 (TPP)	02/28/12	100.36	5.96	94.40	
DW-6 (TPP)	02/28/12	100.47	22.39	78.08	

LEGEND

NA = Not Applicable / Not Available

NM = Not Measured

NOTES:

(1) All measurements are reported in feet.

(2) Monitoring wells MW-A, MW-D, and MW-1D through MW-17S were surveyed on October 16, 1998.

(3) Monitoring wells MW-18S through MW-22S were surveyed on May 30, 2006.

(4) Monitoring wells MW-23D through MW-40S were surveyed on December 18, 2007 (with the exception of MW-32D).

(5) Monitoring wells MW-32D and MW-41 through MW-46 were surveyed on August 12, 2008.

(6) Monitoring wells MW-47D, MW-48D, and MW-49D were surveyed on March 19, 2009.

(7) Monitoring wells MW-50D and MW-50S were surveyed on May 27, 2009.

(8) Monitoring wells MW-51S and MW-52S (onsite) and wells MW-11, MW-12, and DW-16 (TPP) were surveyed on March 28, 2012.

Table 2
Groundwater Analytical Results
Chevron Environmental Management Company
Chevron Orlando Superfund Site
Orlando, Florida

ARCADIS Design & Consultancy for natural and built assets

Location ID	Depth (feet)	Date	Dieldrin	Endosulfan I	Endosulfan II	p,p'-DDD	Toxaphene	alpha-BHC	beta-BHC	delta-BHC	gamma-BHC (Lindane)	Total BHCs	alpha-Chlordane	gamma-Chlordane	Total Chlordane
			Micrograms per liter (µg/L)												
Cleanup Standard[1]			- -	- -	- -	**0.10**	- -	**0.050**	**0.10**	- -	**0.20**	- -	**2.0**	**2.0**	- -
DP-50	6 - 10	03/31/08	0.0014 U	0.0019 U	0.0018 U	0.0016 U	0.044 U	0.0023 U	0.0030 U	0.0023 U	0.0024 U	ND	0.0019 U	0.0021 U	ND
DP-50	11 - 15	03/31/08	0.0014 U	0.0019 U	0.0018 U	0.0016 U	0.044 U	0.015	0.076	0.0079 I	0.0024 U	0.0989	0.0019 U	0.0021 U	ND
DP-50	16 - 20	03/31/08	0.0014 U	0.0019 U	0.0018 U	0.0016 U	0.044 U	**0.27**	**2.3**	0.23	0.0024 U	2.8	0.0019 U	0.0021 U	ND
DP-50	21 - 25	03/31/08	0.0014 U	0.0019 U	0.0018 U	0.0016 U	0.044 U	0.0023 U	0.084	0.0023 U	0.0024 U	0.084	0.0019 U	0.0021 U	ND
DP-50	26 - 30	03/31/08	0.0014 U	0.0019 U	0.0018 U	0.0016 U	0.044 U	0.0023 U	0.030	0.0023 U	0.0024 U	0.030	0.0019 U	0.0021 U	ND
DP-50	31 - 35	03/31/08	0.0014 U [0.0014 U]	0.0019 U [0.0019 U]	0.0018 U [0.0018 U]	0.0016 U [0.0016 U]	0.044 U [0.044 U]	0.0023 U [0.0023 U]	0.084 [0.078]	0.0023 U [0.0023 U]	0.0024 U [0.0024 U]	0.084 [0.078]	0.0019 U [0.0019 U]	0.0021 U [0.0021 U]	ND [ND]
DP-51	6 - 10	03/31/08	0.0014 U	0.0019 U	0.0018 U	0.0016 U	0.044 U	0.0023 U	0.0030 U	0.0023 U	0.0024 U	ND	0.0019 U	0.0021 U	ND
DP-51	11 - 15	03/31/08	0.0014 U	0.0019 U	0.0018 U	0.0016 U	0.044 U	0.012	0.071	0.0023 U	0.0024 U	0.083	0.0019 U	0.0021 U	ND
DP-51	16 - 20	03/31/08	0.0014 U	0.0019 U	0.0018 U	0.0016 U	0.044 U	**0.056**	**0.31**	0.029	0.0024 U	0.395	0.0019 U	0.0021 U	ND
DP-51	21 - 25	03/31/08	0.0014 U	0.0019 U	0.0018 U	0.0016 U	0.044 U	**0.063**	**0.37**	0.041	0.0024 U	0.474	0.0019 U	0.0021 U	ND
DP-51	26 - 30	03/31/08	0.0014 U	0.0019 U	0.0018 U	0.0016 U	0.044 U	0.0023 U	0.072	0.0023 U	0.0024 U	0.072	0.0019 U	0.0021 U	ND
DP-51	31 - 35	03/31/08	0.0014 U	0.0019 U	0.0018 U	0.0016 U	0.044 U	0.0023 U	**0.17**	0.0023 U	0.0024 U	0.17	0.0019 U	0.0021 U	ND
DP-52	6 - 10	03/31/08	0.0058	0.0019 U	0.0018 U	0.0016 U	0.044 U	0.048	**1.4**	0.0023 U	0.0024 U	1.45	0.0019 U	0.0021 U	ND
DP-52	11 - 15	04/01/08	0.019	0.0019 U	0.0018 U	0.0016 U	0.044 U	**0.071**	**4.2**	0.0023 U	0.0024 U	4.27	0.0019 U	0.0021 U	ND
DP-52	16 - 20	04/01/08	0.0014 U	0.0019 U	0.0018 U	0.0016 U	0.044 U	0.016	**1.1**	0.0023 U	0.0024 U	1.12	0.0019 U	0.0021 U	ND
DP-52	21 - 25	04/01/08	0.073	0.0019 U	0.0018 U	0.0016 U	0.044 U	0.0023 U	**0.13**	0.0023 U	0.0024 U	0.13	0.0019 U	0.0021 U	ND
DP-52	26 - 30	04/01/08	0.0014 U	0.0019 U	0.0018 U	0.0016 U	0.044 U	0.0023 U	0.035	0.0023 U	0.0024 U	0.035	0.0019 U	0.0021 U	ND
DP-52	31 - 35	04/01/08	0.0014 U	0.0019 U	0.0018 U	0.0016 U	0.044 U	0.0023 U	0.025	0.0023 U	0.0024 U	0.025	0.0019 U	0.0021 U	ND
DP-53	6 - 10	04/01/08	0.0014 U	0.0019 U	0.0018 U	0.0016 U	0.044 U	0.0023 U	0.0030 U	0.0023 U	0.0024 U	ND	0.0019 U	0.0021 U	ND
DP-53	11 - 15	04/01/08	0.0014 U	0.0019 U	0.0018 U	0.0016 U	0.044 U	0.0023 U	0.018	0.0023 U	0.0024 U	0.018	0.0019 U	0.0021 U	ND
DP-53	16 - 20	04/01/08	0.28	0.0019 U	0.0018 U	0.0016 U	0.044 U	0.0054 I	0.017	0.0023 U	0.0024 U	0.0224	0.0019 U	0.0021 U	ND
DP-53	21 - 25	04/01/08	0.26	0.0019 U	0.0018 U	0.0016 U	0.044 U	0.016	**1.2**	0.0023 U	0.0024 U	1.22	0.0019 U	0.0021 U	ND
DP-53	26 - 30	04/01/08	0.0014 U	0.0019 U	0.0018 U	0.0016 U	0.044 U	0.012	0.039	0.0023 U	0.0024 U	0.051	0.0019 U	0.0021 U	ND
DP-53	31 - 35	04/01/08	0.0014 U	0.0019 U	0.0018 U	0.0016 U	0.044 U	0.0023 U	0.0030 U	0.0023 U	0.0024 U	ND	0.0019 U	0.0021 U	ND
DP-54	6 - 10	04/01/08	0.0014 U	0.0019 U	0.0018 U	0.0016 U	0.044 U	0.0023 U	0.0030 U	0.0023 U	0.0024 U	ND	0.0019 U	0.0021 U	ND
DP-54	11 - 15	04/01/08	0.0014 U	0.0019 U	0.0018 U	0.0016 U	0.044 U	0.0023 U	0.0030 U	0.0023 U	0.0024 U	ND	0.0019 U	0.0021 U	ND
DP-54	16 - 20	04/01/08	0.0014 U	0.0019 U	0.0018 U	0.0016 U	0.044 U	0.0023 U	0.0030 U	0.0023 U	0.0024 U	ND	0.0019 U	0.0021 U	ND
DP-54	21 - 25	04/01/08	0.0014 U	0.0019 U	0.0018 U	**0.28**	0.044 U	0.0023 U	0.0030 U	0.0023 U	0.0024 U	ND	0.0019 U	0.0021 U	ND
DP-54	26 - 30	04/01/08	0.0014 U	0.0019 U	0.0018 U	**4.5**	0.044 U	0.0023 U	0.0030 U	0.0023 U	0.0024 U	ND	0.0019 U	0.0021 U	ND
DP-54	31 - 35	04/01/08	0.0014 U	0.0019 U	0.0018 U	**2.9**	0.044 U	0.0023 U	0.0030 U	0.0023 U	0.0024 U	ND	0.0019 U	0.0021 U	ND
DP-55	6 - 10	04/01/08	0.0014 U	0.0019 U	0.0018 U	0.0016 U	0.044 U	0.0023 U	0.032	0.0023 U	0.0024 U	0.032	0.0019 U	0.0021 U	ND
DP-55	11 - 15	04/01/08	0.0014 U	0.0019 U	0.0018 U	0.0016 U	0.044 U	0.0023 U	0.025	0.0023 U	0.0024 U	0.025	0.0019 U	0.0021 U	ND
DP-55	16 - 20	04/02/08	0.0014 U	0.0019 U	0.0018 U	0.0016 U	0.044 U	0.0023 U	0.0030 U	0.0023 U	0.0024 U	ND	0.0019 U	0.0021 U	ND
DP-55	21 - 25	04/02/08	0.0014 U	0.0019 U	0.0018 U	0.0016 U	0.044 U	0.0023 U	0.024	0.0023 U	0.0024 U	0.024	0.0019 U	0.0021 U	ND
DP-55	26 - 30	04/02/08	0.0014 U	0.0019 U	0.0018 U	0.0016 U	0.044 U	0.0023 U	0.0030 U	0.0023 U	0.0024 U	ND	0.0019 U	0.0021 U	ND
DP-55	31 - 35	04/02/08	0.0014 U	0.0019 U	0.0018 U	0.0016 U	0.044 U	0.0023 U	0.0030 U	0.0023 U	0.0024 U	ND	0.0019 U	0.0021 U	ND
DP-56	6 - 10	04/02/08	0.0014 U	0.0019 U	0.0018 U	0.0016 U	0.044 U	**0.76**	**0.35**	0.24	0.0024 U	1.35	0.0019 U	0.0021 U	ND
DP-56	11 - 15	04/02/08	0.0014 U	0.0019 U	0.0018 U	0.0016 U	0.044 U	0.0023 U	**0.32**	0.0083 I	0.0062 I	0.335	0.0019 U	0.0021 U	ND
DP-56	16 - 20	04/02/08	0.0014 U	0.0019 U	0.0018 U	0.0016 U	0.044 U	0.0023 U	**0.43**	0.0023 U	0.0024 U	0.43	0.0019 U	0.0021 U	ND
DP-56	21 - 25	04/02/08	0.0014 U	0.0019 U	0.0018 U	0.0016 U	0.044 U	0.0023 U	**0.14**	0.0023 U	0.0024 U	0.14	0.0019 U	0.0021 U	ND
DP-56	26 - 30	04/02/08	0.0014 U	0.0019 U	0.0018 U	0.0016 U	0.044 U	0.0023 U	0.0030 U	0.0023 U	0.0024 U	ND	0.0019 U	0.0021 U	ND
DP-56	31 - 35	04/02/08	0.0014 U	0.0019 U	0.0018 U	0.0016 U	0.044 U	0.0023 U	**0.28**	0.0023 U	0.016	0.296	0.0019 U	0.0021 U	ND
DP-57	6 - 10	04/02/08	0.0014 U	0.0019 U	0.0018 U	0.0016 U	0.044 U	0.049	**0.30**	0.10	0.017	0.466	0.0019 U	0.0021 U	ND
DP-57	11 - 15	04/02/08	0.0014 U [0.0014 U]	0.0019 U [0.0019 U]	0.0018 U [0.0018 U]	0.0016 U [0.0016 U]	0.044 U [0.044 U]	0.011 [0.0095]	0.085 [0.092]	0.025 [0.027]	0.0068 I [0.011]	0.128 [0.14]	0.0019 U [0.0019 U]	0.0021 U [0.0021 U]	ND [ND]
DP-57	16 - 20	04/02/08	0.0028 K	0.0038 K	0.0036 K	0.0032 K	0.088 K	**0.060**	**1.0**	0.18	0.10	1.34	0.0038 K	0.0042 K	ND

Table 2
Groundwater Analytical Results
Chevron Environmental Management Company
Chevron Orlando Superfund Site
Orlando, Florida

ARCADIS Design & Consultancy for natural and built assets

Location ID	Depth (feet)	Date	Dieldrin	Endosulfan I	Endosulfan II	p,p'-DDD	Toxaphene	alpha-BHC	beta-BHC	delta-BHC	gamma-BHC (Lindane)	Total BHCs	alpha-Chlordane	gamma-Chlordane	Total Chlordane
			Micrograms per liter (µg/L)												
Cleanup Standard[1]			- -	- -	- -	0.10	- -	0.050	0.10	- -	0.20	- -	2.0	2.0	- -
DP-57	21 - 25	04/02/08	0.0014 U	0.0019 U	0.0018 U	0.0016 U	0.044 U	0.021	**1.4**	0.030	0.012	1.46	0.0019 U	0.0021 U	ND
DP-57	26 - 30	04/02/08	0.0014 U	0.0019 U	0.0018 U	0.0016 U	0.044 U	0.0023 U	**0.85**	0.0023 U	0.0024 U	0.85	0.0019 U	0.0021 U	ND
DP-57	31 - 35	04/02/08	0.0014 U [0.0014 U]	0.0019 U [0.0019 U]	0.0018 U [0.0018 U]	0.0016 U [0.0016 U]	0.044 U [0.044 U]	0.0023 U [0.0023 U]	**1.5 [1.5]**	0.0023 U [0.0023 U]	0.026 [0.021]	1.53 [1.52]	0.0019 U [0.0019 U]	0.0021 U [0.0021 U]	ND [ND]
DP-59	6 - 10	04/02/08	0.0014 U	0.0019 U	0.0018 U	0.0016 U	0.044 U	0.0023 U	0.0030 U	0.0023 U	0.0024 U	ND	0.0019 U	0.0021 U	ND
DP-59	11 - 15	04/02/08	0.0014 U	0.0019 U	0.12	0.0016 U	0.044 U	0.0023 U	0.0030 U	0.0023 U	0.0024 U	ND	0.0019 U	0.0021 U	ND
DP-59	16 - 20	04/02/08	0.0092	0.0019 U	0.0018 U	0.0016 U	0.044 U	0.0023 U	0.0030 U	0.0023 U	0.0024 U	ND	0.0019 U	0.0021 U	ND
DP-59	21 - 25	04/02/08	0.0014 U	0.0019 U	0.0018 U	0.0016 U	0.044 U	0.0023 U	0.0030 U	0.0023 U	0.0024 U	ND	0.0019 U	0.0021 U	ND
DP-59	26 - 30	04/02/08	0.0014 U	0.0019 U	0.0018 U	0.0016 U	0.044 U	0.0023 U	0.0030 U	0.0023 U	0.0024 U	ND	0.0019 U	0.0021 U	ND
DP-59	31 - 35	04/02/08	0.0014 U [0.0014 U]	0.0019 U [0.0019 U]	0.0018 U [0.0018 U]	0.0016 U [0.0016 U]	0.044 U [0.044 U]	0.0023 U [0.0023 U]	0.0030 U [0.0030 U]	0.0023 U [0.0023 U]	0.0024 U [0.0024 U]	ND [ND]	0.0019 U [0.0019 U]	0.0021 U [0.0021 U]	ND [ND]
DP-60	6 - 10	10/15/08	0.0042 U	0.0057 U	0.0054 U	0.0048 U	0.13 U	0.0069 U	0.009 U	0.016	0.0072 U	0.016	0.0057 U	0.0063 U	ND
DP-60	11 - 15	10/15/08	0.0014 U	0.0019 U	0.0018 U	0.0016 U	0.044 U	0.0023 U	0.0030 U	0.0023 U	0.0024 U	ND	0.0019 U	0.0021 U	ND
DP-60	16 - 20	10/15/08	0.0014 U	0.0019 U	0.0018 U	0.0016 U	0.044 U	0.0023 U	0.0030 U	0.0023 U	0.0024 U	ND	0.0019 U	0.0021 U	ND
DP-60	21 - 25	10/15/08	0.0014 U	0.0019 U	0.0018 U	0.0016 U	0.044 U	0.0023 U	**0.29**	0.0023 U	0.0024 U	0.29	0.0019 U	0.0021 U	ND
DP-60	26 - 30	10/15/08	0.037	0.0019 U	0.0018 U	0.0016 U	0.044 U	0.0023 U	**0.40**	0.0023 U	0.0024 U	0.40	0.0019 U	0.0021 U	ND
DP-60	31 - 35	10/15/08	0.0014 U	0.0019 U	0.0018 U	0.0016 U	0.044 U	0.0023 U	**0.25**	0.0023 U	0.0024 U	0.25	0.0019 U	0.0021 U	ND
DP-61	6 - 10	10/15/08	0.0014 U	0.0019 U	0.0018 U	0.0016 U	0.044 U	0.0023 U	0.0030 U	0.0023 U	0.0024 U	ND	0.0019 U	0.0021 U	ND
DP-61	11 - 15	10/15/08	0.0014 U	0.0019 U	0.0018 U	0.0016 U	0.044 U	0.0023 U	0.0030 U	0.0023 U	0.0024 U	ND	0.0019 U	0.0021 U	ND
DP-61	16 - 20	10/15/08	0.0014 U	0.063	0.0018 U	0.0016 U	0.044 U	**0.067**	0.0030 U	0.0023 U	0.0024 U	0.067	0.0019 U	0.0021 U	ND
DP-61	21 - 25	10/15/08	0.0014 U [0.0014 U]	0.49 [0.45]	0.0018 U [0.0018 U]	0.0016 U [0.0016 U]	0.044 U [0.044 U]	**0.36 [0.34]**	0.0030 U [0.0030 U]	0.0023 U [0.0023 U]	0.0024 U [0.0024 U]	0.36 [0.34]	0.0019 U [0.0019 U]	0.0021 U [0.0021 U]	ND [ND]
DP-61	26 - 30	10/15/08	0.0014 U	0.53	0.0018 U	0.0016 U	0.044 U	**0.39**	0.0030 U	0.0023 U	0.0024 U	0.39	0.0019 U	0.0021 U	ND
DP-61	31 - 35	10/15/08	0.0014 U	0.41	0.0018 U	0.0016 U	0.044 U	**0.34**	0.0030 U	0.0023 U	0.0024 U	0.34	0.0019 U	0.0021 U	ND
DP-62	6 - 10	10/14/08	0.0014 U	0.0019 U	0.0018 U	0.0016 U	0.044 U	0.0023 U	0.0030 U	0.0023 U	0.0024 U	ND	0.0019 U	0.0021 U	ND
DP-62	11 - 15	10/14/08	0.0014 U	0.0019 U	0.0018 U	0.0016 U	0.044 U	0.0023 U	0.0030 U	0.0023 U	0.0024 U	ND	0.0019 U	0.0021 U	ND
DP-62	16 - 20	10/14/08	0.0014 U	0.0019 U	0.0018 U	0.0016 U	0.044 U	0.0023 U	0.0030 U	0.0023 U	0.0024 U	ND	0.0019 U	0.0021 U	ND
DP-62	21 - 25	10/14/08	0.0014 U	0.0019 U	0.0018 U	0.0016 U	0.044 U	0.0023 U	0.0030 U	0.0023 U	0.0024 U	ND	0.0019 U	0.0021 U	ND
DP-62	26 - 30	10/14/08	0.0014 U	0.0019 U	0.0018 U	0.0016 U	0.044 U	0.0023 U	0.0030 U	0.0023 U	0.0024 U	ND	0.0019 U	0.0021 U	ND
DP-62	31 - 35	10/14/08	0.0014 U	0.19	0.0018 U	0.0016 U	0.044 U	**0.20**	**0.21**	0.38	0.041	0.831	0.0019 U	0.0021 U	ND
DP-63	6 - 10	10/15/08	0.0014 U	0.0019 U	0.0018 U	0.0016 U	0.044 U	0.0023 U	0.0030 U	0.0023 U	0.0024 U	ND	0.0019 U	0.0021 U	ND
DP-63	11 - 15	10/15/08	0.0014 U [0.0014 U]	0.0019 U [0.0019 U]	0.0018 U [0.0018 U]	0.0016 U [0.0016 U]	0.044 U [0.044 U]	0.0023 U [0.0023 U]	0.0030 U [0.0030 U]	0.0023 U [0.0023 U]	0.0024 U [0.0024 U]	ND [ND]	0.0019 U [0.0019 U]	0.0021 U [0.0021 U]	ND [ND]
DP-63	16 - 20	10/15/08	0.0014 U	0.011	0.0090	0.0016 U	0.044 U	0.0023 U	0.0030 U	0.0023 U	0.0024 U	ND	0.013	0.0021 U	0.013
DP-63	21 - 25	10/15/08	0.0014 U	0.0019 U	0.0018 U	0.0016 U	0.044 U	0.0023 U	0.0030 U	0.0023 U	0.0024 U	ND	0.0019 U	0.0021 U	ND
DP-63	26 - 30	10/15/08	0.036	0.0019 U	0.0018 U	0.0016 U	0.044 U	0.0023 U	0.0030 U	0.0023 U	0.0024 U	ND	0.0019 U	0.0021 U	ND
DP-63	31 - 35	10/15/08	0.0022 I	0.015	0.011	0.0016 U	0.044 U	0.0023 U	0.0030 U	0.0023 U	0.0024 U	ND	0.0019 U	0.0021 U	ND
DP-64	26 - 30	01/10/09	0.061	0.0019 U	0.0018 U	0.0016 U	0.044 U	**0.089**	**1.2**	0.23	0.0024 U	1.52	0.0019 U	0.0021 U	ND
DP-64	31 - 35	01/10/09	0.0014 U	0.0019 U	0.0018 U	0.0016 U	0.044 U	**0.83**	**0.44**	2.0	0.0024 U	3.27	0.0019 U	0.0021 U	ND
DP-65	6 - 10	10/16/08	0.0014 U	0.0019 U	0.0018 U	0.0016 U	0.044 U	0.0023 U	0.0030 U	0.0023 U	0.0024 U	ND	0.0019 U	0.0021 U	ND
DP-65	11 - 15	10/16/08	0.0014 U	0.0019 U	0.0018 U	0.0016 U	0.044 U	0.0023 U	0.0030 U	0.0023 U	0.0024 U	ND	0.0019 U	0.0021 U	ND
DP-65	16 - 20	10/16/08	0.0014 U	0.0019 U	0.0018 U	0.0016 U	0.044 U	0.0023 U	0.0030 U	0.0023 U	0.0024 U	ND	0.0019 U	0.0021 U	ND
DP-65	21 - 25	10/16/08	0.017	0.13	0.0018 U	0.0016 U	0.044 U	**0.32**	0.0030 U	0.80	0.049	1.17	0.0019 U	0.0021 U	ND
DP-65	26 - 30	10/16/08	0.17	0.12	0.35	0.0016 U	0.044 U	**1.1**	**1.5**	2.6	0.0024 U	5.2	0.0019 U	0.0021 U	ND
DP-65	31 - 35	10/16/08	0.19 [0.24]	0.24 [0.30]	0.33 [0.42]	0.0016 U [0.0016 U]	0.044 U [0.044 U]	**0.78 [1.2]**	**1.8 [2.2]**	2.5 [3.0]	0.0024 U [0.0024 U]	5.08 [6.4]	0.0019 U [0.0019 U]	0.0021 U [0.0021 U]	ND [ND]
DP-67	11 - 15	10/10/08	0.0014 U	0.0019 U	0.0018 U	0.0016 U	0.044 U	0.0023 U	0.0030 U	0.0023 U	0.0024 U	ND	0.0019 U	0.0021 U	ND
DP-67	16 - 20	10/10/08	0.0014 U	0.0019 U	0.0018 U	0.0016 U	0.044 U	0.0023 U	0.0030 U	0.0023 U	0.0024 U	ND	0.0019 U	0.0021 U	ND
DP-67	21 - 25	10/10/08	0.0014 U	0.0019 U	0.0018 U	0.0016 U	0.044 U	0.0023 U	0.0030 U	0.0023 U	0.0024 U	ND	0.0019 U	0.0021 U	ND

Table 2
Groundwater Analytical Results
Chevron Environmental Management Company
Chevron Orlando Superfund Site
Orlando, Florida

ARCADIS Design & Consultancy for natural and built assets

Location ID	Depth (feet)	Date	Dieldrin	Endosulfan I	Endosulfan II	p,p'-DDD	Toxaphene	alpha-BHC	beta-BHC	delta-BHC	gamma-BHC (Lindane)	Total BHCs	alpha-Chlordane	gamma-Chlordane	Total Chlordane
			Micrograms per liter (µg/L)												
Cleanup Standard[1]			- -	- -	- -	**0.10**	- -	**0.050**	**0.10**	- -	**0.20**	- -	**2.0**	**2.0**	- -
DP-67	26 - 30	10/10/08	0.0014 U	0.042	0.0018 U	0.0016 U	0.044 U	**0.096**	0.0030 U	0.075	0.025	0.196	0.0019 U	0.0021 U	ND
DP-67	31 - 35	10/10/08	0.0014 U	0.25	0.0018 U	0.0016 U	0.044 U	**0.60**	**1.5**	1.9	0.0024 U	4.0	0.0019 U	0.0021 U	ND
DP-68	11 - 15	10/16/08	0.0014 U	0.0019 U	0.0018 U	0.0016 U	0.044 U	0.0023 U	0.0030 U	0.0023 U	0.0024 U	ND	0.0019 U	0.0021 U	ND
DP-68	16 - 20	10/16/08	0.0014 U	0.011	0.010	0.0016 U	0.044 U	0.0023 U	0.0030 U	0.0023 U	0.0024 U	ND	0.0019 U	0.0021 U	ND
DP-68	21 - 25	10/16/08	0.0052 I [0.0047 I]	0.011 [0.01]	0.01 [0.01]	0.0016 U [0.0016 U]	0.044 U [0.044 U]	0.0023 U [0.0023 U]	0.0030 U [0.0030 U]	0.0023 U [0.0023 U]	0.0024 U [0.0024 U]	ND [ND]	0.0019 U [0.0019 U]	0.0021 U [0.0021 U]	ND [ND]
DP-68	26 - 30	10/16/08	0.0014 U	0.0019 U	0.0018 U	0.0016 U	0.044 U	0.0023 U	0.0030 U	0.0023 U	0.0024 U	ND	0.0019 U	0.0021 U	ND
DP-68	31 - 35	10/16/08	0.0014 U	0.0019 U	0.0086	0.0016 U	0.044 U	0.0023 U	0.0030 U	0.0023 U	0.0024 U	ND	0.0019 U	0.0021 U	ND
DP-69	6 - 10	10/13/08	0.0014 U	0.0019 U	0.0018 U	0.0016 U	0.044 U	0.0023 U	0.0030 U	0.0023 U	0.0024 U	ND	0.0019 U	0.0021 U	ND
DP-69	11 - 15	10/13/08	0.0014 U	0.0019 U	0.0018 U	0.0016 U	0.044 U	0.0023 U	0.0030 U	0.0023 U	0.0024 U	ND	0.0019 U	0.0021 U	ND
DP-69	16 - 20	10/13/08	0.0014 U	0.0019 U	0.0018 U	0.0016 U	0.044 U	0.0023 U	0.0030 U	0.0023 U	0.0024 U	ND	0.0019 U	0.0021 U	ND
DP-69	21 - 25	10/13/08	0.013	0.031	0.0018 U	0.0016 U	0.044 U	0.0023 U	0.0030 U	0.020	0.0024 U	0.020	0.0019 U	0.0021 U	ND
DP-69	26 - 30	10/13/08	0.018	0.030	0.0018 U	0.0016 U	0.044 U	0.0023 U	0.0030 U	0.019	0.0024 U	0.019	0.0019 U	0.0021 U	ND
DP-69	31 - 35	10/13/08	0.047	0.0019 U	0.0018 U	0.0016 U	0.044 U	0.0023 U	**0.25**	0.0023 U	0.0024 U	0.25	0.0019 U	0.0021 U	ND
DP-70	6 - 10	10/14/08	0.0014 U	0.0019 U	0.0018 U	0.0016 U	0.044 U	0.0023 U	0.0030 U	0.0023 U	0.0024 U	ND	0.0019 U	0.0021 U	ND
DP-70	11 - 15	10/14/08	0.0014 U [0.0014 U]	0.0019 U [0.0019 U]	0.0018 U [0.0018 U]	0.0016 U [0.0016 U]	0.044 U [0.044 U]	0.0023 U [0.0023 U]	0.0030 U [0.0030 U]	0.0023 U [0.0023 U]	0.0024 U [0.0024 U]	ND [ND]	0.0019 U [0.0019 U]	0.0021 U [0.0021 U]	ND [ND]
DP-70	16 - 20	10/14/08	0.0014 U	0.11	0.064	0.0016 U	0.044 U	**0.18**	0.0030 U	0.31	0.0024 U	0.49	0.0019 U	0.0021 U	ND
DP-70	21 - 25	10/14/08	0.0014 U	0.50	0.0018 U	0.0016 U	0.044 U	**1.1**	0.0030 U	3.3	0.0024 U	4.4	0.0019 U	0.0021 U	ND
DP-70	26 - 30	10/14/08	0.11	0.74	0.0018 U	0.0016 U	0.044 U	**1.2**	**2.7**	3.6	0.062	7.56	0.0019 U	0.0021 U	ND
DP-70	31 - 35	10/14/08	0.092	0.70	0.0018 U	0.0016 U	0.044 U	**1.0**	**2.7**	3.4	0.072	7.17	0.0019 U	0.0021 U	ND
DP-71	6 - 10	10/14/08	0.0028 U	0.0038 U	0.0036 U	0.0032 U	0.088 U	0.0046 U	0.006 U	0.0083 I	0.0048 U	0.0083	0.0038 U	0.0042 U	ND
DP-71	11 - 15	10/14/08	0.0014 U	0.0019 U	0.0018 U	0.0016 U	0.044 U	0.0023 U	0.0030 U	0.0023 U	0.0024 U	ND	0.0019 U	0.0021 U	ND
DP-71	16 - 20	10/14/08	0.0014 U	0.0019 U	0.0018 U	0.0016 U	0.044 U	0.0023 U	0.0030 U	0.0023 U	0.0024 U	ND	0.0019 U	0.0021 U	ND
DP-71	21 - 25	10/14/08	0.0014 U	0.020	0.0018 U	0.0016 U	0.044 U	0.025	0.0030 U	0.019	0.0095 I	0.0535	0.0019 U	0.0021 U	ND
DP-71	26 - 30	10/14/08	0.018	0.19	0.0018 U	0.0016 U	0.044 U	**0.24**	0.0030 U	0.21	0.045	0.495	0.0019 U	0.0021 U	ND
DP-71	31 - 35	10/14/08	0.0014 U [0.0014 U]	0.62 [0.66]	0.0018 U [0.0018 U]	0.0016 U [0.0016 U]	0.044 U [0.044 U]	**0.68 [0.75]**	**0.45 [0.48]**	1.2 [1.2]	0.072 [0.086]	2.4 [2.52]	0.0019 U [0.0019 U]	0.0021 U [0.0021 U]	ND [ND]
DP-72	6 - 10	10/14/08	0.0014 U	0.0019 U	0.0018 U	0.0016 U	0.044 U	0.0023 U	0.0030 U	0.0023 U	0.0024 U	ND	0.0019 U	0.0021 U	ND
DP-72	11 - 15	10/14/08	0.0014 U	0.0019 U	0.0018 U	0.0016 U	0.044 U	0.0023 U	0.0030 U	0.0023 U	0.0024 U	ND	0.0019 U	0.0021 U	ND
DP-72	16 - 20	10/14/08	0.0014 U	0.0019 U	0.0018 U	0.0016 U	0.044 U	0.0023 U	0.0030 U	0.0023 U	0.0024 U	ND	0.0019 U	0.0021 U	ND
DP-72	21 - 25	10/14/08	0.0014 U	0.0019 U	0.0018 U	0.0016 U	0.044 U	0.0023 U	0.0030 U	0.0023 U	0.0024 U	ND	0.0019 U	0.0021 U	ND
DP-72	26 - 30	10/14/08	0.0014 U	0.0019 U	0.0018 U	0.0016 U	0.044 U	0.0023 U	0.0030 U	0.0023 U	0.0024 U	ND	0.0019 U	0.0021 U	ND
DP-72	31 - 35	10/14/08	0.0014 U	0.0019 U	0.0018 U	0.0016 U	0.044 U	0.0023 U	0.0030 U	0.0023 U	0.0024 U	ND	0.0019 U	0.0021 U	ND
DP-73	6 - 10	10/13/08	0.0014 U	0.0019 U	0.0018 U	0.0016 U	0.044 U	0.0023 U	0.0030 U	0.0023 U	0.0024 U	ND	0.0019 U	0.0021 U	ND
DP-73	11 - 15	10/13/08	0.0014 U	0.0019 U	0.0018 U	0.0016 U	0.044 U	0.0023 U	0.0030 U	0.0023 U	0.0024 U	ND	0.0019 U	0.0021 U	ND
DP-73	16 - 20	10/13/08	0.0014 U	0.51	0.0018 U	0.0016 U	0.044 U	**0.058**	0.0030 U	1.0	0.0024 U	1.06	0.0019 U	0.0021 U	ND
DP-73	21 - 25	10/13/08	0.0014 U [0.0014 U]	0.086 [0.11]	0.0018 U [0.0018 U]	0.0016 U [0.0016 U]	0.044 U [0.044 U]	0.0023 U [0.0023 U]	**1.6 [2.3]**	0.17 [0.13]	0.0024 U [0.0024 U]	1.77 [2.43]	0.0019 U [0.0019 U]	0.0021 U [0.0021 U]	ND [ND]
DP-73	26 - 30	10/13/08	0.0014 U	0.31	0.0018 U	0.0016 U	0.044 U	**0.66**	**0.13**	0.0023 U	0.0024 U	0.79	0.0019 U	0.0021 U	ND
DP-73	31 - 35	10/13/08	0.0014 U	0.32	0.0018 U	0.0016 U	0.044 U	**0.31**	**0.14**	0.023 K	0.0024 U	0.45	0.0019 U	0.0021 U	ND
DP-74	6 - 10	10/12/08	0.0014 U	0.0019 U	0.0018 U	0.0016 U	0.044 U	0.0023 U	0.0030 U	0.0023 U	0.0024 U	ND	0.0019 U	0.0021 U	ND
DP-74	11 - 15	10/12/08	0.0014 U	0.0019 U	0.0018 U	0.0016 U	0.044 U	0.0023 U	0.0030 U	0.0023 U	0.0024 U	ND	0.0019 U	0.0021 U	ND
DP-74	16 - 20	10/12/08	0.0014 U	0.0087	0.0018 U	0.0016 U	0.044 U	0.011	0.0030 U	0.0023 U	0.010	0.021	0.0019 U	0.0021 U	ND
DP-74	21 - 25	10/12/08	0.0014 U	0.064	0.0018 U	0.0016 U	0.044 U	0.042	**6.3**	0.20	0.0024 U	6.54	0.0019 U	0.0021 U	ND
DP-74	26 - 30	10/12/08	0.0014 U	0.44	0.0018 U	0.0016 U	0.044 U	**1.2**	**1.2**	2.6	0.0024 U	5.0	0.0019 U	0.0021 U	ND
DP-74	31 - 35	10/12/08	0.0014 U	0.87	0.0018 U	0.0016 U	0.044 U	**3.5**	**1.4**	6.9	0.0024 U	11.8	0.0019 U	0.0021 U	ND
DP-75	6 - 10	10/12/08	0.0014 U	0.0019 U	0.0018 U	0.0016 U	0.044 U	0.0023 U	0.0030 U	0.0023 U	0.0024 U	ND	0.0019 U	0.0021 U	ND

Table 2
Groundwater Analytical Results
Chevron Environmental Management Company
Chevron Orlando Superfund Site
Orlando, Florida

ARCADIS Design & Consultancy for natural and built assets

Location ID	Depth (feet)	Date	Dieldrin	Endosulfan I	Endosulfan II	p,p'-DDD	Toxaphene	alpha-BHC	beta-BHC	delta-BHC	gamma-BHC (Lindane)	Total BHCs	alpha-Chlordane	gamma-Chlordane	Total Chlordane
			Micrograms per liter (µg/L)												
Cleanup Standard[1]			- -	- -	- -	**0.10**	- -	**0.050**	**0.10**	- -	**0.20**	- -	**2.0**	**2.0**	- -
DP-75	11 - 15	10/12/08	0.0026 I [0.0026 I]	0.0019 U [0.0019 U]	0.0018 U [0.0018 U]	0.0016 U [0.0016 U]	0.044 U [0.044 U]	0.0023 U [0.0023 U]	0.0030 U [0.0030 U]	0.049 [0.040]	0.0024 U [0.0024 U]	0.049 [0.040]	0.0019 U [0.0019 U]	0.0021 U [0.0021 U]	ND [ND]
DP-75	16 - 20	10/12/08	0.0014 U	0.0019 U	0.0018 U	0.0016 U	0.044 U	0.0023 U	0.0030 U	0.019	0.0024 U	0.019	0.0019 U	0.0021 U	ND
DP-75	21 - 25	10/12/08	0.0014 U	0.039	0.0018 U	0.0016 U	0.044 U	0.011	**0.70**	0.12	0.0024 U	0.831	0.0019 U	0.0021 U	ND
DP-75	26 - 30	10/12/08	0.070	0.46	0.0018 U	0.0016 U	0.044 U	**0.55**	**1.0**	1.2	0.0024 U	2.75	0.0019 U	0.0021 U	ND
DP-75	31 - 35	10/12/08	0.097	0.72	0.0018 U	0.0016 U	0.044 U	**1.6**	**1.8**	4.0	0.0024 U	7.4	0.0019 U	0.0021 U	ND
DP-76	6 - 10	10/13/08	0.0014 U	0.0019 U	0.0018 U	0.0016 U	0.044 U	0.0023 U	0.0030 U	0.0023 U	0.0024 U	ND	0.0019 U	0.0021 U	ND
DP-76	11 - 15	10/13/08	0.0014 U	0.0019 U	0.0018 U	0.0016 U	0.044 U	**0.075**	0.0030 U	0.0023 U	0.0024 U	0.075	0.0019 U	0.0021 U	ND
DP-76	16 - 20	10/13/08	0.0014 U	0.0019 U	0.0018 U	0.0016 U	0.044 U	0.0023 U	0.0030 U	0.0023 U	0.0024 U	ND	0.0019 U	0.0021 U	ND
DP-76	21 - 25	10/13/08	0.0014 U	0.0019 U	0.0018 U	0.0016 U	0.044 U	0.0023 U	0.0030 U	0.0023 U	0.0024 U	ND	0.0019 U	0.0021 U	ND
DP-76	26 - 30	10/13/08	0.0014 U	0.84	0.0018 U	0.0016 U	0.044 U	**0.51**	**2.3**	3.0	0.0024 U	5.81	0.0019 U	0.0021 U	ND
DP-76	31 - 35	10/13/08	0.0014 U [0.0014 U]	0.72 [0.77]	0.0018 U [0.0018 U]	0.0016 U [0.0016 U]	0.044 U [0.044 U]	**0.59 [0.64]**	**1.9 [1.5]**	4.2 [4.4]	0.12 K [0.0024 U]	6.69 [6.54]	0.0019 U [0.0019 U]	0.0021 U [0.0021 U]	ND [ND]
DP-77	26 - 30	11/06/08	0.0089	0.0019 U	0.0018 U	0.0016 U	0.044 U	0.0023 U	**3.9**	0.23	0.0024 U	4.13	0.0019 U	0.0021 U	ND
DP-77	31 - 35	11/06/08	0.0014 U	0.0019 U	0.0018 U	0.0016 U	0.044 U	0.0023 U	**0.48**	0.0023 U	0.0024 U	0.48	0.0019 U	0.0021 U	ND
DP-113	26 - 30	11/06/08	0.0014 U	0.0019 U	0.0018 U	0.0016 U	0.044 U	0.0023 U	0.0030 U	0.0023 U	0.0024 U	ND	0.0019 U	0.0021 U	ND
DP-113	31 - 35	11/06/08	0.0014 U	0.0019 U	0.0018 U	0.0016 U	0.044 U	0.0023 U	0.0030 U	0.0023 U	0.0024 U	ND	0.0019 U	0.0021 U	ND
DP-114	26 - 30	11/06/08	0.0014 U	0.0019 U	0.0018 U	0.0016 U	0.044 U	0.0023 U	0.0030 U	0.0023 U	0.0024 U	ND	0.0019 U	0.0021 U	ND
DP-114	31 - 35	11/06/08	0.0014 U	0.0019 U	0.0018 U	0.0016 U	0.044 U	0.0023 U	0.0030 U	0.0023 U	0.0024 U	ND	0.0019 U	0.0021 U	ND
DP-115	26 - 30	11/06/08	0.0014 U	0.0019 U	0.0018 U	0.0016 U	0.044 U	0.0023 U	0.0030 U	0.0023 U	0.0024 U	ND	0.0019 U	0.0021 U	ND
DP-115	31 - 35	11/06/08	0.0014 U [0.0014 U]	0.011 [0.0098]	0.0018 U [0.0018 U]	0.0016 U [0.0016 U]	0.044 U [0.044 U]	0.0023 U [0.0023 U]	0.0030 U [0.0030 U]	0.092 [0.1]	0.0024 U [0.0024 U]	0.092 [0.1]	0.0019 U [0.0019 U]	0.0021 U [0.0021 U]	ND [ND]
DP-116	26 - 30	11/06/08	0.043	0.0019 U	0.0018 U	0.0016 U	0.044 U	0.0023 U	0.0030 U	0.0023 U	0.0024 U	ND	0.0019 U	0.0021 U	ND
DP-116	31 - 35	11/06/08	0.0014 U	0.0019 U	0.0018 U	0.0016 U	0.044 U	**0.12**	**0.20**	0.0023 U	0.0024 U	0.32	0.0019 U	0.0021 U	ND
DP-117	36 - 40	11/06/08	0.0014 U	0.29	0.0018 U	0.0016 U	0.044 U	**0.13**	0.0030 U	2.6	0.0024 U	2.73	0.0019 U	0.0021 U	ND
DP-117	41 - 45	11/06/08	0.0014 U	0.039	0.0018 U	0.0016 U	0.044 U	**0.061**	0.0030 U	0.0023 U	0.0024 U	0.061	0.0019 U	0.0021 U	ND
DP-118	36 - 40	11/06/08	0.0014 U	1.4	0.0018 U	0.0016 U	0.044 U	**0.86**	**1.5**	3.6	0.0024 U	5.96	0.0019 U	0.0021 U	ND
DP-118	41 - 45	11/06/08	0.0066	0.69	0.0018 U	0.0016 U	0.044 U	**0.51**	**2.1**	2.3	0.0024 U	4.91	0.0019 U	0.0021 U	ND
DP-119	26 - 30	12/04/08	0.070 K	0.095 K	0.090 K	0.080 K	2.2 K	0.12 K	0.15 K	0.12 K	0.12 K	ND	0.095 K	0.10 K	ND
DP-119	31 - 35	12/04/08	0.0014 U	0.0019 U	0.0018 U	0.0016 U	0.044 U	0.0023 U	0.0030 U	0.0023 U	0.0024 U	ND	0.0019 U	0.0021 U	ND
DP-120	26 - 30	12/04/08	0.0014 U [0.0014 U]	0.0019 U [0.0019 U]	0.0018 U [0.0018 U]	0.0016 U [0.0016 U]	0.044 U [0.044 U]	0.0023 U [0.0023 U]	0.0030 U [0.0030 U]	0.0023 U [0.0023 U]	0.0024 U [0.0024 U]	ND [ND]	0.0019 U [0.0019 U]	0.0021 U [0.0021 U]	ND [ND]
DP-120	31 - 35	12/04/08	0.0014 U [0.0014 U]	0.0019 U [0.0019 U]	0.0018 U [0.0018 U]	0.0016 U [0.0016 U]	0.044 U [0.044 U]	0.0086 I [0.0092]	0.0030 U [0.0030 U]	0.0023 U [0.0023 U]	0.0024 U [0.0024 U]	0.0086 [0.0092]	0.0019 U [0.0019 U]	0.0021 U [0.0021 U]	ND [ND]
DP-121	26 - 30	12/04/08	0.0014 U	0.0019 U	0.0018 U	0.0016 U	0.044 U	0.0023 U	0.0030 U	0.0023 U	0.0024 U	ND	0.0019 U	0.0021 U	ND
DP-121	31 - 35	12/04/08	0.073	0.0019 U	0.0018 U	0.0016 U	0.044 U	0.0023 U	**0.23**	0.0023 U	0.0024 U	0.23	0.0019 U	0.0021 U	ND
DP-122	26 - 30	12/04/08	0.0014 U	0.0019 U	0.0018 U	0.0016 U	0.044 U	0.0090 I	0.0030 U	0.0023 U	0.0024 U	0.0090	0.0019 U	0.0021 U	ND
DP-122	31 - 35	12/04/08	0.0014 U	0.0019 U	0.0018 U	0.0016 U	0.044 U	0.0042 I	0.0030 U	0.0023 U	0.017	0.0212	0.0019 U	0.0021 U	ND
DP-123	26 - 30	12/04/08	0.0014 U	0.0019 U	0.0018 U	0.0016 U	0.044 U	0.020	0.0030 U	0.0023 U	0.0024 U	0.020	0.0019 U	0.0021 U	ND
DP-123	31 - 35	12/04/08	0.0014 U	0.0019 U	0.0018 U	0.0016 U	0.044 U	0.0023 U	0.0030 U	0.0023 U	0.0024 U	ND	0.0019 U	0.0021 U	ND
DP-124	26 - 30	12/04/08	0.0014 U	0.0019 U	0.0018 U	0.0016 U	0.044 U	0.011	**0.55**	0.044	0.0024 U	0.605	0.0019 U	0.0021 U	ND
DP-124	31 - 35	12/04/08	0.0014 U	0.0019 U	0.0018 U	0.0016 U	0.044 U	0.040	**0.73**	0.087	0.0024 U	0.857	0.0019 U	0.0021 U	ND

Table 2
Groundwater Analytical Results
Chevron Environmental Management Company
Chevron Orlando Superfund Site
Orlando, Florida

ARCADIS Design & Consultancy for natural and built assets

Location ID	Depth (feet)	Date	Dieldrin	Endosulfan I	Endosulfan II	p,p'-DDD	Toxaphene	alpha-BHC	beta-BHC	delta-BHC	gamma-BHC (Lindane)	Total BHCs	alpha-Chlordane	gamma-Chlordane	Total Chlordane
			Micrograms per liter (µg/L)												
Cleanup Standard[1]			- -	- -	- -	**0.10**	- -	**0.050**	**0.10**	- -	**0.20**	- -	**2.0**	**2.0**	- -
DP-125	26 - 30	12/04/08	0.0014 U	0.0019 U	0.0018 U	0.0016 U	0.044 U	0.018	**1.1**	0.0023 U	0.0024 U	1.12	0.0019 U	0.0021 U	ND
DP-125	31 - 35	12/04/08	0.0014 U	0.0019 U	0.0018 U	0.0016 U	0.044 U	0.013	**0.51**	0.0023 U	0.0024 U	0.523	0.0019 U	0.0021 U	ND
DP-144	26 - 30	01/10/09	0.011	0.0019 U	0.0018 U	0.0016 U	0.044 U	0.015	0.0030 U	0.0023 U	0.0024 U	0.015	0.0019 U	0.0021 U	ND
DP-144	31 - 35	01/10/09	0.0014 U	0.0019 U	0.0018 U	0.0016 U	0.044 U	0.0023 U	**0.36**	0.0023 U	0.0024 U	0.36	0.0019 U	0.0021 U	ND
DP-145	26 - 30	01/10/09	0.0057 [0.0059]	0.0019 U [0.0019 U]	0.0018 U [0.0018 U]	0.0016 U [0.0016 U]	0.044 U [0.044 U]	0.0023 U [0.0023 U]	0.0030 U [0.0030 U]	0.0023 U [0.0023 U]	0.0024 U [0.0024 U]	ND [ND]	0.0019 U [0.0019 U]	0.0021 U [0.0021 U]	ND [ND]
DP-145	31 - 35	01/10/09	0.0014 U	0.0019 U	0.0018 U	0.0016 U	0.044 U	0.0023 U	**0.12**	0.0023 U	0.0024 U	0.12	0.0019 U	0.0021 U	ND
DP-146	26 - 30	01/10/09	0.0014 U	0.0019 U	0.0018 U	0.0016 U	0.044 U	0.010	0.0030 U	0.0023 U	0.0024 U	0.010	0.0019 U	0.0021 U	ND
DP-146	31 - 35	01/10/09	0.0014 U [0.0014 U]	0.0019 U [0.0019 U]	0.0018 U [0.0018 U]	0.0016 U [0.0016 U]	0.044 U [0.044 U]	0.0023 U [0.0023 U]	0.070 [0.065]	0.0023 U [0.0023 U]	0.0024 U [0.0024 U]	0.070 [0.065]	0.0019 U [0.0019 U]	0.0021 U [0.0021 U]	ND [ND]
DP-147	26 - 30	01/10/09	0.0028 K	0.0038 K	0.0036 K	0.0032 K	0.088 K	0.033	**0.15**	0.076	0.0048 K	0.259	0.0038 K	0.0042 K	ND
DP-147	31 - 35	01/10/09	0.0014 U	0.0019 U	0.0018 U	0.0016 U	0.044 U	0.0023 U	**0.22**	0.0023 U	0.0024 U	0.22	0.0019 U	0.0021 U	ND
DP-148	26 - 30	01/10/09	0.0014 U	0.0019 U	0.0018 U	0.0016 U	0.044 U	0.009 U	**0.87**	0.043 I	0.0024 U	0.913	0.0019 U	0.0021 U	ND
DP-148	31 - 35	01/10/09	0.0014 U	0.0019 U	0.0018 U	0.0016 U	0.044 U	0.018	**0.93**	0.0023 U	0.0024 U	0.948	0.0019 U	0.0021 U	ND
DP-149	26 - 30	01/10/09	0.0014 U	0.0019 U	0.0018 U	0.0016 U	0.044 U	0.0023 U	**0.15**	0.0023 U	0.0024 U	0.15	0.0019 U	0.0021 U	ND
DP-149	31 - 35	01/10/09	0.0014 U	0.0019 U	0.0018 U	0.0016 U	0.044 U	0.0039 I	0.10	0.0023 U	0.0024 U	0.104	0.0019 U	0.0021 U	ND
DP-162	10 - 14	07/10/09	0.0014 U	0.0019 U	0.0018 U	0.0016 U	0.044 U	0.0023 U	0.0030 U	0.0023 U	0.0024 U	ND	0.0019 U	0.0021 U	ND
DP-163	10 - 14	07/09/09	0.0014 U	0.0019 U	0.0018 U	0.0016 U	0.044 U	0.0023 U	0.0030 U	0.039	0.0024 U	0.039	0.0019 U	0.0021 U	ND
DP-164	10 - 14	07/09/09	0.0014 U	0.0019 U	0.0018 U	0.0016 U	0.044 U	**1.5**	**4.7**	10	0.0024 U	16.2	0.0019 U	0.0021 U	ND
DP-165	10 - 14	07/09/09	0.0014 U	0.0019 U	0.0018 U	0.0016 U	0.044 U	**1.5**	**4.5**	33	0.0024 U	39	0.0019 U	0.0021 U	ND
DP-166	10 - 14	07/09/09	0.0014 U [0.0014 U]	0.0019 U [0.0019 U]	0.0018 U [0.0018 U]	**1.9 [2.3]**	0.044 U [0.044 U]	**0.35 [0.29]**	**2.1 [2.1]**	4.2 [4.2]	0.0024 U [0.0024 U]	6.65 [6.59]	0.0019 U [0.0019 U]	0.0021 U [0.0021 U]	ND [ND]
DP-167	10 - 14	07/09/09	0.0014 U	0.0019 U	0.0018 U	**0.32**	0.044 U	**3.1**	**16**	32	0.0024 U	51.1	0.0019 U	0.0021 U	ND
DP-168	10 - 14	07/09/09	0.0014 U	0.0019 U	0.0018 U	0.0016 U	0.044 U	**0.34**	**1.9**	4.3	0.0024 U	6.54	0.0019 U	0.0021 U	ND
DP-169	10 - 14	07/09/09	0.0014 U	0.0019 U	0.0018 U	**0.36**	0.044 U	0.015	**0.18**	0.031	0.0024 U	0.226	0.0019 U	0.0021 U	ND
DP-170	10 - 14	07/09/09	0.0014 U	0.0019 U	0.0018 U	0.0016 U	0.044 U	**0.15**	**0.96**	0.073	0.0024 U	1.18	0.0019 U	0.0021 U	ND
DP-171	10 - 14	07/09/09	0.0014 U	0.0019 U	0.0018 U	0.0016 U	0.044 U	**0.41**	**6.3**	1.0	0.0024 U	7.71	0.0019 U	0.0021 U	ND
DP-172	10 - 14	07/09/09	0.0014 U [0.0014 U]	0.0019 U [0.0019 U]	0.0018 U [0.0018 U]	0.0016 U [0.0016 U]	0.044 U [0.044 U]	**0.29 [0.24]**	**67 [61]**	6.1 [6.2]	0.0024 U [0.0024 U]	73.4 [67.4]	0.0019 U [0.0019 U]	0.0021 U [0.0021 U]	ND [ND]
DP-173	10 - 14	07/09/09	0.0014 U	0.0019 U	0.0018 U	0.0016 U	0.044 U	**0.51**	**1.9**	0.17	0.0024 U	2.58	0.0019 U	0.0021 U	ND
DP-174	10 - 14	07/10/09	0.0014 U	0.0019 U	0.0018 U	0.0016 U	0.044 U	**0.087**	**3.9**	0.36	0.12	4.47	0.0019 U	0.0021 U	ND
DP-175	10 - 14	07/10/09	0.0014 U	0.0019 U	0.0018 U	0.0016 U	0.044 U	**0.053**	**0.11**	0.51	0.0024 U	0.673	0.0019 U	0.0021 U	ND
DP-176	10 - 14	07/10/09	0.0014 U	0.0019 U	0.0018 U	0.0016 U	0.044 U	**0.47**	**2.8**	7.2	0.0024 U	10.5	0.0019 U	0.0021 U	ND
DP-177	10 - 14	07/10/09	0.0014 U	0.0019 U	0.0018 U	**1.8**	0.044 U	**0.28**	**1.6**	5.0	0.0024 U	6.88	0.0019 U	0.0021 U	ND

Table 2
Groundwater Analytical Results
Chevron Environmental Management Company
Chevron Orlando Superfund Site
Orlando, Florida

ARCADIS Design & Consultancy for natural and built assets

Location ID	Depth (feet)	Date	Dieldrin	Endosulfan I	Endosulfan II	p,p'-DDD	Toxaphene	alpha-BHC	beta-BHC	delta-BHC	gamma-BHC (Lindane)	Total BHCs	alpha-Chlordane	gamma-Chlordane	Total Chlordane
			Micrograms per liter (µg/L)												
Cleanup Standard[1]			--	--	--	0.10	--	0.050	0.10	--	0.20	--	2.0	2.0	--
DP-225	6 - 10	06/21/12	1.6	0.00096 U	0.0014 U	0.0016 U	0.055 U	0.033	**0.66**	0.0022 U	0.0092	0.702	0.00095 U	0.0013 U	ND
DP-225	11 - 15	06/21/12	0.021	0.00095 U	0.0014 U	0.0016 U	0.055 U	**0.14**	**1.3**	0.13	0.024	1.59	0.00094 U	0.0013 U	ND
DP-225	16 - 20	06/21/12	0.014 [0.012]	0.00095 U [0.00095 U]	0.0014 U [0.0014 U]	0.0016 U [0.0016 U]	0.055 U [0.055 U]	0.011 [0.013]	**0.15 [0.15]**	0.012 [0.01]	0.0041 [0.0039]	0.177 [0.177]	0.00094 U [0.00094 U]	0.0013 U [0.0013 U]	ND [ND]
DP-225	21 - 25	06/21/12	0.013	0.00095 U	0.0014 U	0.0016 U	0.055 U	0.015	**0.17**	0.013	0.0033 I	0.201	0.00094 U	0.0013 U	ND
DP-225	26 - 30	06/21/12	0.063	0.00095 U	0.0014 U	0.0016 U	0.055 U	0.00098 U	0.035	0.0022 U	0.00092 U	0.035	0.00094 U	0.0013 U	ND
DP-226	6 - 10	06/21/12	0.0017 I	0.00095 U	0.0014 U	0.0016 U	0.055 U	0.0059	**4.9**	0.0022 U	0.00092 U	4.91	0.00094 U	0.0013 U	ND
DP-226	11 - 15	06/21/12	0.50	0.00095 U	0.0014 U	0.0016 U	0.055 U	0.0099	**1.3**	0.019	0.0087	1.34	0.00094 U	0.0013 U	ND
DP-226	16 - 20	06/21/12	0.0089	0.00095 U	0.0014 U	0.0016 U	0.055 U	0.0043	0.064	0.0022 U	0.00092 U	0.0683	0.00094 U	0.0013 U	ND
DP-226	21 - 25	06/21/12	0.0026 I	0.00095 U	0.0014 U	0.0016 U	0.055 U	0.0038 I	0.10	0.0022 U	0.00092 U	0.104	0.00094 U	0.0013 U	ND
DP-226	26 - 30	06/21/12	0.020	0.00094 U	0.0014 U	0.0016 U	0.054 U	0.011	0.042	0.0022 U	0.00091 U	0.053	0.00093 U	0.0013 U	ND
DP-227	6 - 10	06/20/12	0.055 I	0.00096 U	0.0014 U	0.0016 U	0.055 U	0.00099 U	**0.42**	0.0022 U	0.00093 U	0.42	0.00095 U	0.0013 U	ND
DP-227	11 - 15	06/20/12	1.1 [1.7]	0.00095 U [0.00096 U]	0.0014 U [0.0014 U]	0.0016 U [0.0016 U]	0.055 U [0.055 U]	0.020 [0.022]	**0.45 [0.73]**	0.0022 U [0.0022 U]	0.015 [0.014]	0.485 [0.766]	0.00094 U [0.00095 U]	0.0013 U [0.0013 U]	ND [ND]
DP-227	16 - 20	06/20/12	0.030	0.00096 U	0.0014 U	0.033 U	0.055 U	**0.069**	0.073	0.040	0.00093 U	0.182	0.00095 U	0.0013 U	ND
DP-227	21 - 25	06/20/12	0.0047	0.00095 U	0.0014 U	0.0016 U	0.055 U	0.00098 U	0.0011 U	0.0022 U	0.00092 U	ND	0.00094 U	0.0013 U	ND
DP-227	26 - 30	06/20/12	0.0010 U	0.00096 U	0.0014 U	**0.24**	0.055 U	0.00099 U	0.0011 U	0.0022 U	0.00093 U	ND	0.00095 U	0.0013 U	ND
DP-228	6 - 10	06/20/12	0.0010 U	0.00097 U	0.0014 U	0.0016 U	0.056 U	0.0010 U	0.0011 U	0.0023 U	0.00094 U	ND	0.00096 U	0.0013 U	ND
DP-228	11 - 15	06/20/12	0.0010 U	0.00095 U	0.0014 U	0.0016 U	0.055 U	0.00098 U	0.0011 U	0.0022 U	0.00092 U	ND	0.00094 U	0.0013 U	ND
DP-228	16 - 20	06/20/12	0.0010 U	0.00096 U	0.0014 U	**0.21**	0.055 U	0.00099 U	0.0011 U	0.0022 U	0.00093 U	ND	0.00095 U	0.0013 U	ND
DP-228	21 - 25	06/20/12	0.0010 U	0.032	0.0014 U	**2.0**	0.055 U	0.00098 U	0.0011 U	0.0022 U	0.00092 U	ND	0.00094 U	0.0013 U	ND
DP-228	26 - 30	06/20/12	0.0010 U	0.012	0.0014 U	**3.7**	0.055 U	0.00099 U	0.0011 U	0.0022 U	0.00093 U	ND	0.00095 U	0.0013 U	ND
DP-229	6 - 10	06/20/12	0.0010 U	0.00097 U	0.0014 U	0.0016 U	0.056 U	0.0010 U	0.0011 U	0.0023 U	0.00094 U	ND	0.00096 U	0.0013 U	ND
DP-229	11 - 15	06/20/12	0.0010 U	0.00096 U	0.0014 U	0.0016 U	0.055 U	0.00099 U	0.017	0.0022 U	0.00093 U	0.017	0.00095 U	0.0013 U	ND
DP-229	16 - 20	06/20/12	0.0023 I [0.0018 I]	0.00096 U [0.00095 U]	0.0014 U [0.0014 U]	0.0016 U [0.0016 U]	0.055 U [0.055 U]	0.00099 U [0.00098 U]	0.0011 U [0.0011 U]	0.0022 U [0.0022 U]	0.00093 U [0.00092 U]	ND [ND]	0.00095 U [0.00094 U]	0.0013 U [0.0013 U]	ND [ND]
DP-229	21 - 25	06/20/12	0.0010 U	0.00095 U	0.0014 U	0.0016 U	0.055 U	0.00098 U	0.0011 U	0.0022 U	0.00092 U	ND	0.00094 U	0.0013 U	ND
DP-229	26 - 30	06/20/12	0.0010 U	0.00095 U	0.0014 U	**0.38**	0.055 U	0.00098 U	0.0011 U	0.0022 U	0.00092 U	ND	0.00094 U	0.0013 U	ND
DP-230	6 - 10	06/21/12	0.0010 U	0.00095 U	0.0014 U	0.0016 U	0.055 U	0.00098 U	0.0011 U	0.0022 U	0.00092 U	ND	0.00094 U	0.0013 U	ND
DP-230	11 - 15	06/21/12	0.0010 U	0.00095 U	0.0014 U	0.0016 U	0.055 U	0.00098 U	0.020	0.0022 U	0.00092 U	0.020	0.00094 U	0.0013 U	ND
DP-230	16 - 20	06/21/12	0.0010 U	0.0017 I	0.0014 U	0.0016 U	0.055 U	0.00098 U	0.0086	0.0022 U	0.00092 U	0.0086	0.00094 U	0.0013 U	ND
DP-230	21 - 25	06/21/12	0.0010 U	0.00095 U	0.0014 U	0.0016 U	0.055 U	0.00098 U	0.0011 U	0.0022 U	0.00092 U	ND	0.00094 U	0.0013 U	ND
DP-230	26 - 30	06/21/12	0.0010 U	0.00096 U	0.0014 U	0.0016 U	0.055 U	0.00099 U	0.0011 U	0.0022 U	0.00093 U	ND	0.00095 U	0.0013 U	ND
DP-232	6 - 10	06/20/12	0.016	0.00096 U	0.0014 U	0.0016 U	0.055 U	0.00099 U	0.0011 U	0.0022 U	0.00093 U	ND	0.00095 U	0.0013 U	ND
DP-232	11 - 15	06/20/12	0.0010 U	0.00097 U	0.0014 U	0.0016 U	0.056 U	0.0013 I	0.0011 U	0.0023 U	0.00094 U	0.0013	0.00096 U	0.0013 U	ND
DP-232	16 - 20	06/20/12	0.0010 U	0.00096 U	0.0042 I	0.0016 U	0.055 U	0.00099 U	0.085	0.0022 U	0.00093 U	0.085	0.00095 U	0.0013 U	ND
DP-232	21 - 25	06/20/12	0.0048 [0.0058]	0.00095 U [0.00096 U]	0.0014 U [0.0014 U]	0.0016 U [0.0016 U]	0.055 U [0.055 U]	0.0062 [0.01]	0.013 [0.026]	0.0022 U [0.0022 U]	0.00092 U [0.00093 U]	0.0182 [0.036]	0.00094 U [0.00095 U]	0.0042 I [0.0013 U]	0.0042 [ND]
DP-232	26 - 30	06/20/12	0.0064	0.00096 U	0.0014 U	0.0016 U	0.055 U	0.00099 U	0.011	0.0022 U	0.00093 U	0.011	0.00095 U	0.0013 U	ND
DP-233	6 - 10	06/20/12	0.045 I	0.00096 U	0.0014 U	0.0016 U	0.055 U	0.00099 U	0.0011 U	0.0022 U	0.00093 U	ND	0.00095 U	0.0013 U	ND
DP-233	11 - 15	06/20/12	0.0025 I	0.00097 U	0.0014 U	0.0016 U	0.056 U	0.0010 U	0.0011 U	0.0023 U	0.00094 U	ND	0.00096 U	0.0013 U	ND
DP-233	16 - 20	06/20/12	0.0010 U	0.00097 U	0.0014 U	0.033 U	0.056 U	0.0010 U	0.093	0.0023 U	0.00094 U	0.093	0.00096 U	0.0013 U	ND
DP-233	21 - 25	06/20/12	0.0010 U	0.00097 U	0.0014 U	0.0016 U	0.056 U	0.0081	0.013	0.0023 U	0.00094 U	0.0211	0.00096 U	0.0013 U	ND
DP-233	26 - 30	06/20/12	0.0010 U	0.013	0.0014 U	0.0016 U	0.056 U	0.0012 I	0.0011 U	0.0023 U	0.00094 U	0.0012	0.00096 U	0.0064	0.0064
DP-234	6 - 10	06/20/12	0.0012 I	0.00096 U	0.0014 U	0.0016 U	0.055 U	0.00099 U	0.0011 U	0.0022 U	0.00093 U	ND	0.00095 U	0.0013 U	ND
DP-234	11 - 15	06/20/12	0.0010 U	0.00097 U	0.0014 U	0.0016 U	0.056 U	0.0010 U	0.0011 U	0.0023 U	0.00094 U	ND	0.00096 U	0.0013 U	ND
DP-234	16 - 20	06/20/12	0.0011 U	0.0010 U	0.0015 U	0.0017 U	0.058 U	0.0010 U	0.025	0.0024 U	0.00098 U	0.025	0.0010 U	0.0014 U	ND

Table 2
Groundwater Analytical Results
Chevron Environmental Management Company
Chevron Orlando Superfund Site
Orlando, Florida

Location ID	Depth (feet)	Date	Dieldrin	Endosulfan I	Endosulfan II	p,p'-DDD	Toxaphene	alpha-BHC	beta-BHC	delta-BHC	gamma-BHC (Lindane)	Total BHCs	alpha-Chlordane	gamma-Chlordane	Total Chlordane
			Micrograms per liter (µg/L)												
Cleanup Standard[1]			- -	- -	- -	0.10	- -	0.050	0.10	- -	0.20	- -	2.0	2.0	- -
DP-234	21 - 25	06/20/12	0.0010 U	0.00098 U	0.0015 U	0.0017 U	0.056 U	0.0010 U	0.019	0.0023 U	0.00095 U	0.019	0.00097 U	0.0014 U	ND
DP-234	26 - 30	06/20/12	0.0010 U [0.0010 U]	0.00097 U [0.00097 U]	0.0014 U [0.0014 U]	0.0016 U [0.0016 U]	0.056 U [0.056 U]	0.0010 U [0.0010 U]	0.0011 U [0.0011 U]	0.0023 U [0.0023 U]	0.00094 U [0.00094 U]	ND [ND]	0.00096 U [0.00096 U]	0.0013 U [0.0013 U]	ND [ND]
DP-235	6 - 10	09/25/12	0.0010 U	0.00097 U	0.0014 U	0.0016 U	0.056 U	0.0010 U	0.0011 U	0.0023 U	0.00094 U	ND	0.00096 U	0.0013 U	ND
DP-235	11 - 15	09/25/12	0.0010 U	0.00095 U	0.0014 U	0.0016 U	0.055 U	0.012	0.014	0.0022 U	0.0091	0.0351	0.00094 U	0.0013 U	ND
DP-235	16 - 20	09/25/12	0.0010 U	0.00097 U	0.0014 U	0.0016 U	0.056 U	0.0079	**1.7**	0.0023 U	0.016	1.72	0.00096 U	0.0013 U	ND
DP-235	21 - 25	09/25/12	0.0010 U	0.00096 U	0.0014 U	0.0016 U	0.055 U	0.0060	**0.56**	0.0022 U	0.00093 U	0.566	0.00095 U	0.0013 U	ND
DP-235	26 - 30	09/25/12	0.0010 U	0.00096 U	0.0014 U	0.0016 U	0.055 U	0.00099 U	**1.6**	0.0022 U	0.00093 U	1.6	0.00095 U	0.0013 U	ND
DP-236	6 - 10	09/25/12	0.0010 U	0.00096 U	0.0014 U	0.0016 U	0.055 U	**0.51**	**1.1**	1.6	0.0092	3.22	0.00095 U	0.0013 U	ND
DP-236	11 - 15	09/25/12	0.0010 U	0.00096 U	0.0014 U	0.0016 U	0.055 U	0.019	0.074	0.10	0.012	0.205	0.00095 U	0.0013 U	ND
DP-236	16 - 20	09/25/12	0.0010 U [0.0010 U]	0.00096 U [0.00096 U]	0.0014 U [0.0014 U]	0.0016 U [0.0016 U]	0.055 U [0.055 U]	0.024 [0.025]	**1.1 [1.2]**	0.072 [0.084]	0.034 [0.038]	1.23 [1.35]	0.00095 U [0.00095 U]	0.0013 U [0.0013 U]	ND [ND]
DP-236	21 - 25	09/25/12	0.0010 U	0.00095 U	0.0014 U	0.0016 U	0.055 U	0.014	**1.4**	0.039	0.0053	1.46	0.00094 U	0.0013 U	ND
DP-236	26 - 30	09/25/12	0.0010 U	0.00096 U	0.0014 U	0.0016 U	0.055 U	0.0015 I	**0.17**	0.0054 I	0.00093 U	0.177	0.00095 U	0.0013 U	ND
DP-237	6 - 10	09/25/12	0.0010 U	0.00095 U	0.0014 U	0.0016 U	0.055 U	0.00098 U	0.0011 U	0.0022 U	0.00092 U	ND	0.00094 U	0.0013 U	ND
DP-237	11 - 15	09/25/12	0.0010 U	0.00095 U	0.0014 U	0.0016 U	0.055 U	0.00098 U	0.0011 U	0.0022 U	0.00092 U	ND	0.00094 U	0.0013 U	ND
DP-237	16 - 20	09/25/12	0.0010 U	0.00094 U	0.0014 U	0.0016 U	0.054 U	0.00097 U	0.0011 U	0.0022 U	0.00091 U	ND	0.00093 U	0.0013 U	ND
DP-237	21 - 25	09/25/12	0.0010 U	0.00094 U	0.0014 U	0.0016 U	0.054 U	0.00097 U	0.0011 U	0.0022 U	0.00091 U	ND	0.00093 U	0.0013 U	ND
DP-237	26 - 30	09/25/12	0.0010 U [0.0010 U]	0.00094 U [0.00094 U]	0.0014 U [0.0014 U]	0.0016 U [0.0016 U]	0.054 U [0.054 U]	0.00097 U [0.00097 U]	0.0011 U [0.0011 U]	0.0022 U [0.0022 U]	0.00091 U [0.0018 I]	ND [0.0018]	0.00093 U [0.00093 U]	0.0013 U [0.0013 U]	ND [ND]
DP-238	6 - 10	09/25/12	0.0010 U	0.00095 U	0.0014 U	0.0016 U	0.055 U	0.00098 U	0.0011 U	0.0022 U	0.00092 U	ND	0.00094 U	0.0013 U	ND
DP-238	11 - 15	09/25/12	0.10	0.00094 U	0.0014 U	0.0016 U	0.054 U	0.00097 U	0.0025 I	0.0022 U	0.00091 U	0.0025	0.00093 U	0.0013 U	ND
DP-238	16 - 20	09/25/12	0.089	0.00095 U	0.0014 U	0.0016 U	0.055 U	0.00098 U	0.0024 I	0.0022 U	0.00092 U	0.0024	0.00094 U	0.0013 U	ND
DP-238	21 - 25	09/25/12	0.028	0.00095 U	0.0014 U	0.0016 U	0.055 U	0.00098 U	0.0050	0.0022 U	0.00092 U	0.0050	0.00094 U	0.0013 U	ND
DP-238	26 - 30	09/25/12	0.0010 U	0.00095 U	0.0014 U	0.0016 U	0.055 U	0.00098 U	0.046	0.0022 U	0.00092 U	0.046	0.00094 U	0.0013 U	ND
DP-239	6 - 10	09/26/12	0.0010 U	0.00095 U	0.0014 U	0.0016 U	0.055 U	0.011	0.083	0.0022 U	0.00092 U	0.094	0.00094 U	0.0013 U	ND
DP-239	11 - 15	09/26/12	0.0010 U	0.00095 U	0.0014 U	0.0016 U	0.055 U	0.010	**1.6**	0.0022 U	0.00092 U	1.61	0.00094 U	0.0013 U	ND
DP-239	16 - 20	09/26/12	0.0010 U	0.00095 U	0.0014 U	0.0016 U	0.055 U	0.00098 U	**0.29**	0.0022 U	0.00092 U	0.29	0.00094 U	0.0013 U	ND
DP-239	21 - 25	09/26/12	0.0010 U	0.00095 U	0.0014 U	0.0016 U	0.055 U	0.00098 U	**1.2**	0.0022 U	0.00092 U	1.2	0.00094 U	0.0013 U	ND
DP-239	26 - 30	09/26/12	0.0010 U	0.00095 U	0.0014 U	0.0016 U	0.055 U	0.00098 U	**0.69**	0.0022 U	0.00092 U	0.69	0.00094 U	0.0013 U	ND
DP-240	6 - 10	09/26/12	0.0010 U	0.00095 U	0.0014 U	0.0016 U	0.055 U	0.00098 U	0.0011 U	0.0022 U	0.00092 U	ND	0.00094 U	0.0013 U	ND
DP-240	11 - 15	09/26/12	0.0010 U	0.00094 U	0.0014 U	0.0016 U	0.054 U	0.00097 U	0.0076	0.0022 U	0.00091 U	0.0076	0.00093 U	0.0013 U	ND
DP-240	16 - 20	09/26/12	0.0010 U	0.00095 U	0.0014 U	0.0016 U	0.055 U	0.00098 U	0.0011 U	0.0022 U	0.00092 U	ND	0.00094 U	0.0013 U	ND
DP-240	21 - 25	09/26/12	0.0010 U	0.00094 U	0.0014 U	0.0016 U	0.054 U	0.00097 U	0.0011 U	0.0022 U	0.00091 U	ND	0.00093 U	0.0013 U	ND
DP-240	26 - 30	09/26/12	0.00099 U	0.00093 U	0.0014 U	0.0016 U	0.053 U	0.00096 U	0.0011 U	0.0022 U	0.0009 U	ND	0.00092 U	0.0013 U	ND
DP-241	6 - 10	09/26/12	0.0010 U [0.0010 U]	0.00094 U [0.00094 U]	0.0014 U [0.0014 U]	0.0016 U [0.0016 U]	0.054 U [0.054 U]	0.00097 U [0.00097 U]	0.0011 U [0.0011 U]	0.0022 U [0.0022 U]	0.00091 U [0.00091 U]	ND [ND]	0.00093 U [0.00093 U]	0.0013 U [0.0013 U]	ND [ND]
DP-241	11 - 15	09/26/12	0.0010 U	0.00094 U	0.0014 U	0.0016 U	0.054 U	0.00097 U	0.0011 U	0.0022 U	0.00091 U	ND	0.00093 U	0.0013 U	ND
DP-241	16 - 20	09/26/12	0.00099 U	0.00093 U	0.0014 U	0.0016 U	0.053 U	0.00096 U	0.0011 U	0.0022 U	0.0009 U	ND	0.00092 U	0.0013 U	ND
DP-241	21 - 25	09/26/12	0.0010 U	0.00094 U	0.0014 U	0.0016 U	0.054 U	0.00097 U	0.0011 U	0.0022 U	0.00091 U	ND	0.00093 U	0.0013 U	ND
DP-241	26 - 30	09/26/12	0.0010 U	0.00094 U	0.0014 U	0.0016 U	0.054 U	0.00097 U	0.0011 U	0.0022 U	0.00091 U	ND	0.00093 U	0.0013 U	ND
DP-242	6 - 10	09/26/12	0.0010 U	0.00095 U	0.0014 U	0.0016 U	0.055 U	0.00098 U	0.0011 U	0.0022 U	0.00092 U	ND	0.00094 U	0.0013 U	ND
DP-242	11 - 15	09/26/12	0.0010 U	0.00095 U	0.0014 U	**0.68**	0.055 U	0.00098 U	0.0011 U	0.0022 U	0.00092 U	ND	0.00094 U	0.0013 U	ND
DP-242	16 - 20	09/26/12	0.0010 U [0.0010 U]	0.00095 U [0.00095 U]	0.0014 U [0.0014 U]	**2.1 [2.6]**	0.055 U [0.055 U]	0.00098 U [0.00098 U]	0.0011 U [0.0011 U]	0.0022 U [0.0022 U]	0.00092 U [0.00092 U]	ND [ND]	0.00094 U [0.00094 U]	0.0013 U [0.0013 U]	ND [ND]
DP-242	21 - 25	09/26/12	0.0010 U	0.00095 U	0.0014 U	**4.0**	0.055 U	0.00098 U	0.0011 U	0.0022 U	0.00092 U	ND	0.00094 U	0.0013 U	ND
DP-242	26 - 30	09/26/12	0.0010 U	0.00095 U	0.0014 U	**0.84**	0.055 U	0.00098 U	0.0011 U	0.0022 U	0.00092 U	ND	0.00094 U	0.0013 U	ND
DP-243	6 - 10	09/27/12	0.0010 U	0.00095 U	0.0014 U	0.0016 U	0.055 U	0.0058	**0.72**	0.0022 U	0.047	0.773	0.00094 U	0.0013 U	ND

Table 2
Groundwater Analytical Results
Chevron Environmental Management Company
Chevron Orlando Superfund Site
Orlando, Florida

ARCADIS Design & Consultancy for natural and built assets

Location ID	Depth (feet)	Date	Dieldrin	Endosulfan I	Endosulfan II	p,p'-DDD	Toxaphene	alpha-BHC	beta-BHC	delta-BHC	gamma-BHC (Lindane)	Total BHCs	alpha-Chlordane	gamma-Chlordane	Total Chlordane
			Micrograms per liter (µg/L)												
Cleanup Standard[1]			- -	- -	- -	0.10	- -	0.050	0.10	- -	0.20	- -	2.0	2.0	- -
DP-243	11 - 15	09/27/12	0.0010 U	0.00095 U	0.0014 U	**0.29**	0.055 U	**0.070**	**0.52**	0.0022 U	0.067	0.657	0.00094 U	0.0013 U	ND
DP-243	16 - 20	09/27/12	0.0010 U	0.00095 U	0.0014 U	**4.2**	0.055 U	0.00098 U	0.0011 U	0.0022 U	0.00092 U	ND	0.00094 U	0.0013 U	ND
DP-243	21 - 25	09/27/12	0.0010 U	0.00094 U	0.0014 U	**3.6**	0.054 U	0.00097 U	0.0011 U	0.0022 U	0.00091 U	ND	0.00093 U	0.0013 U	ND
DP-243	26 - 30	09/27/12	0.0010 U [0.0010 U]	0.00094 U [0.00095 U]	0.0014 U [0.0014 U]	**3.6 [2.7]**	0.054 U [0.055 U]	0.00097 U [0.00098 U]	0.0011 U [0.0011 U]	0.0022 U [0.0022 U]	0.00091 U [0.00092 U]	ND [ND]	0.00093 U [0.00094 U]	0.0013 U [0.0013 U]	ND [ND]
DP-E	11 - 15	09/22/07	0.0014 U	0.0019 U	0.0018 U	0.0016 U	0.010 U	0.0023 U	0.0030 U	0.0023 U	0.0024 U	ND	0.0019 U	0.0021 U	ND
DP-E	16 - 20	09/22/07	0.0014 U	0.0019 U	0.0018 U	0.0016 U	0.010 U	0.0023 U	0.0030 U	0.0023 U	0.0024 U	ND	0.0019 U	0.0021 U	ND
DP-E	21 - 25	09/22/07	0.012	0.042	0.015	0.0016 U	0.010 U	0.0023 U	**0.28**	0.043	0.0024 U	0.323	0.0019 U	0.0021 U	ND
DP-E	26 - 30	09/22/07	0.026	0.0019 U	0.0018 U	0.0016 U	0.010 U	0.014	0.074	0.019	0.0024 U	0.107	0.0019 U	0.0021 U	ND
DP-E	31 - 35	09/22/07	0.0014 U	0.10	0.0018 U	**0.35**	0.010 U	**0.065**	**0.14**	0.0023 U	0.0024 U	0.205	0.0019 U	0.0021 U	ND
DP-E	36 - 40	09/22/07	0.0014 U	0.10	0.0018 U	0.0016 U	0.010 U	**0.056**	**0.21**	0.0023 U	0.078	0.344	0.0019 U	0.0021 U	ND
DP-G	11 - 15	09/22/07	0.0014 U	0.0019 U	0.0018 U	0.0016 U	0.010 U	0.0023 U	0.0030 U	0.0023 U	0.0024 U	ND	0.0019 U	0.0021 U	ND
DP-G	16 - 20	09/22/07	0.0014 U [0.0014 U]	0.0019 U [0.0019 U]	0.0018 U [0.0018 U]	0.0016 U [0.0016 U]	0.010 U [0.010 U]	0.0023 U [0.0023 U]	0.0030 U [0.0030 U]	0.0023 U [0.0023 U]	0.0024 U [0.0024 U]	ND [ND]	0.0019 U [0.0019 U]	0.0021 U [0.0021 U]	ND [ND]
DP-G	21 - 25	09/22/07	0.0014 U	0.0019 U	0.0018 U	0.0016 U	0.010 U	0.0023 U	0.0030 U	0.0023 U	0.0024 U	ND	0.0019 U	0.0021 U	ND
DP-G	26 - 30	09/22/07	0.0014 U	0.0019 U	0.0018 U	0.0016 U	0.010 U	0.0023 U	0.0030 U	0.0023 U	0.0024 U	ND	0.0019 U	0.0021 U	ND
DP-G	31 - 35	09/22/07	0.0014 U	0.0019 U	0.0018 U	0.0016 U	0.010 U	**0.065**	0.075	0.025	0.0024 U	0.165	0.0019 U	0.0021 U	ND
DP-G	36 - 40	09/22/07	0.0014 U	0.0019 U	0.0018 U	0.0016 U	0.010 U	0.0029 I	0.0030 U	0.0023 U	0.0024 U	0.0029	0.0019 U	0.0021 U	ND
DP-H	11 - 15	09/22/07	0.0014 U	0.0019 U	0.0018 U	0.020	0.010 U	0.0023 U	0.0030 U	0.0023 U	0.0024 U	ND	0.0019 U	0.0021 U	ND
DP-H	16 - 20	09/22/07	0.0014 U	0.0019 U	0.0018 U	0.035	0.010 U	0.0023 U	0.0030 U	0.0023 U	0.0024 U	ND	0.0019 U	0.0021 U	ND
DP-H	21 - 25	09/22/07	0.019	0.0019 U	0.0018 U	0.0016 U	0.010 U	0.040	**0.21**	0.0023 U	0.0024 U	0.25	0.0019 U	0.0021 U	ND
DP-H	26 - 30	09/22/07	0.0014 U	0.0019 U	0.0018 U	0.0016 U	0.010 U	0.025	**0.26**	0.0023 U	0.0024 U	0.285	0.0019 U	0.0021 U	ND
DP-H	31 - 35	09/22/07	0.0014 U	0.0019 U	0.0018 U	0.0016 U	0.010 U	0.027	**0.13**	0.0023 U	0.0024 U	0.157	0.0019 U	0.0021 U	ND
DP-H	36 - 40	09/22/07	0.0014 U [0.0014 U]	0.0019 U [0.0019 U]	0.0018 U [0.0018 U]	0.0016 U [0.0016 U]	0.010 U [0.010 U]	**0.20 [0.21]**	**0.19 [0.20]**	0.042 [0.034]	0.0024 U [0.0024 U]	0.432 [0.444]	0.0019 U [0.0019 U]	0.0021 U [0.0021 U]	ND [ND]
DP-I	11 - 15	09/23/07	0.0014 U	0.0019 U	0.0018 U	0.0016 U	0.010 U	0.0023 U	0.0030 U	0.0023 U	0.0024 U	ND	0.0019 U	0.0021 U	ND
DP-I	16 - 20	09/23/07	0.0014 U	0.0019 U	0.0018 U	0.0016 U	0.010 U	0.0023 U	0.0030 U	0.0023 U	0.0024 U	ND	0.0019 U	0.0021 U	ND
DP-I	21 - 25	09/23/07	0.016	0.0019 U	0.0018 U	0.0016 U	0.010 U	**0.10**	**0.98**	0.043	0.0024 U	1.12	0.0019 U	0.0021 U	ND
DP-I	26 - 30	09/23/07	0.0094	0.0019 U	0.0018 U	0.0016 U	0.010 U	0.014	**0.83**	0.0023 U	0.0024 U	0.844	0.0019 U	0.0021 U	ND
DP-I	31 - 35	09/23/07	0.0014 U	0.0019 U	0.0018 U	0.0016 U	0.010 U	0.012	0.099	0.0023 U	0.0024 U	0.111	0.0019 U	0.0021 U	ND
DP-I	36 - 40	09/23/07	0.0014 U	0.0019 U	0.0018 U	0.0016 U	0.010 U	**0.071**	**0.13**	0.031	0.0024 U	0.232	0.0019 U	0.0021 U	ND
DP-M	11 - 15	09/23/07	0.0014 U	0.0019 U	0.0018 U	0.0016 U	0.010 U	0.0023 U	0.0030 U	0.0023 U	0.0024 U	ND	0.0019 U	0.0021 U	ND
DP-M	16 - 20	09/23/07	0.0014 U	0.0019 U	0.0018 U	0.0016 U	0.010 U	0.0023 U	0.0030 U	0.0023 U	0.0024 U	ND	0.0019 U	0.0021 U	ND
DP-M	21 - 25	09/23/07	0.0014 U	0.0019 U	0.0018 U	0.0016 U	0.010 U	0.0023 U	0.0030 U	0.0023 U	0.0024 U	ND	0.0019 U	0.0021 U	ND
DP-M	26 - 30	09/23/07	0.0014 U	0.0019 U	0.0018 U	0.0016 U	0.010 U	0.0078 I	0.0030 U	0.0023 U	0.0024 U	0.0078	0.0019 U	0.0021 U	ND
DP-M	31 - 35	09/23/07	0.0014 U	0.0019 U	0.0018 U	0.0016 U	0.010 U	0.0023 U	**0.20**	0.0023 U	0.0024 U	0.20	0.0019 U	0.0021 U	ND
DP-M	36 - 40	09/23/07	0.0014 U	0.0019 U	0.0018 U	0.0016 U	0.010 U	0.0023 U	**0.20**	0.0023 U	0.0024 U	0.20	0.0019 U	0.0021 U	ND
DW-16 (TPP)	- -	02/28/12	0.0010 U	0.00096 U	0.0014 U	0.0016 U	0.055 U	0.00099 U	0.0011 U	0.0022 U	0.00093 U	ND	0.00095 U	0.0013 U	ND
MW-1D	- -	03/17/03	0.0050 U [0.0050 U]	0.050 U [0.050 U]	0.10 U [0.10 U]	0.050 U [0.050 U]	3.0 U [3.0 U]	**0.24 [0.28]**	**0.36 [0.38]**	0.36 [0.35]	0.050 U [0.050 U]	0.96 [1.01]	0.10 U [0.10 U]	0.10 U [0.10 U]	ND [ND]
MW-1D	- -	10/03/03	0.010 K [0.010 K]	0.10 K [0.10 K]	0.20 K [0.20 K]	0.10 K [0.10 K]	6.0 K [6.0 K]	**0.33 [0.33]**	**0.54 [0.59]**	0.60 [0.61]	0.10 K [0.10 K]	1.47 [1.53]	0.20 K [0.20 K]	0.20 K [0.20 K]	ND [ND]
MW-1D	- -	04/08/04	0.025 K [0.025 K]	0.25 K [0.25 K]	0.50 K [0.50 K]	0.25 K [0.25 K]	15 K [15 K]	**0.28 [0.32]**	**0.45 [0.49]**	0.37 [0.38]	0.25 K [0.25 K]	1.1 [1.19]	0.50 K [0.50 K]	0.50 K [0.50 K]	ND [ND]
MW-1D	- -	10/18/04	0.0050 U [0.010 K]	0.050 U [0.10 K]	0.10 U [0.20 K]	0.050 U [0.10 K]	3.0 U [6.0 K]	**0.14 [0.20]**	**0.36 [0.40]**	0.17 [0.20]	0.050 U [0.10 K]	0.67 [0.80]	0.10 U [0.20 K]	0.10 U [0.20 K]	ND [ND]
MW-1D	- -	06/02/05	0.061	0.050 U	0.10 U	0.050 U	3.0 U	0.031	**0.27**	0.080	0.050 U	0.381	0.10 U	0.10 U	ND
MW-1D	- -	12/16/05	0.0020 U [0.0020 U]	0.050 U [0.050 U]	0.10 U [0.10 U]	0.050 U [0.050 U]	3.0 U [3.0 U]	0.0050 U [0.0050 U]	0.075 [0.077]	0.036 [0.036]	0.050 U [0.050 U]	0.111 [0.113]	0.10 U [0.10 U]	0.10 U [0.10 U]	ND [ND]
MW-1D	- -	03/28/06	0.10	0.050 U	0.10 U	0.050 U	3.0 U	0.0050 U	0.010 U	0.030 U	0.050 U	ND	0.10 U	0.10 U	ND
MW-1D	- -	04/26/06	0.0020 U	0.050 U	0.10 U	0.050 U	3.0 U	0.0050 U	0.010 U	0.030	0.050 U	0.030	0.10 U	0.10 U	ND
MW-1D	- -	05/24/06	0.0020 U	0.050 U	0.10 U	0.050 U	3.0 U	0.0050 U	0.010 U	0.030 U	0.050 U	ND	0.10 U	0.10 U	ND
MW-1D	- -	06/28/06	0.050	0.050 U	0.10 U	0.050 U	3.0 U	0.0050 U	0.050	0.030 U	0.050 U	0.050	0.10 U	0.10 U	ND

Table 2
Groundwater Analytical Results
Chevron Environmental Management Company
Chevron Orlando Superfund Site
Orlando, Florida

ARCADIS Design & Consultancy for natural and built assets

Location ID	Depth (feet)	Date	Dieldrin	Endosulfan I	Endosulfan II	p,p'-DDD	Toxaphene	alpha-BHC	beta-BHC	delta-BHC	gamma-BHC (Lindane)	Total BHCs	alpha-Chlordane	gamma-Chlordane	Total Chlordane
			Micrograms per liter (µg/L)												
Cleanup Standard[1]			- -	- -	- -	0.10	- -	0.050	0.10	- -	0.20	- -	2.0	2.0	- -
MW-1D	- -	07/26/06	0.0020 U	0.050 U	0.10 U	0.050 U	3.0 U	0.0050 U	0.010 U	0.030 U	0.0041 I	0.0041	0.10 U	0.10 U	ND
MW-1D	- -	09/06/06	0.0014 U	0.0019 U	0.0018 U	0.0016 U	0.010 U	0.0023 U	0.0030 U	0.0023 U	0.0024 U	ND	0.0019 U	0.0021 U	ND
MW-1D	- -	10/03/06	0.0014 U	0.049	0.0018 U	0.0016 U	0.010 U	0.0023 U	0.0030 U	0.0023 U	0.0024 U	ND	0.0019 U	0.0021 U	ND
MW-1D	- -	11/01/06	0.0014 U	0.0019 U	0.0018 U	0.0016 U	0.010 U	0.0023 U	0.0030 U	0.0023 U	0.0024 U	ND	0.0019 U	0.0021 U	ND
MW-1D	- -	02/01/07	0.0014 U	0.0019 U	0.0018 U	0.0016 U	0.010 U	0.0023 U	0.0030 U	0.0023 U	0.0024 U	ND	0.0019 U	0.0021 U	ND
MW-1D	- -	04/22/07	0.045	0.0019 U	0.0018 U	0.0016 U	0.010 U	0.0023 U	0.0030 U	0.0023 U	0.0024 U	ND	0.0019 U	0.0021 U	ND
MW-1D	- -	08/01/07	0.063	0.0019 U	0.0018 U	0.0016 U	0.010 U	0.0054 I	0.037	0.0023 U	0.0040 I	0.0464	0.0019 U	0.0021 U	ND
MW-1D	- -	11/02/07	0.0014 U	0.19	0.0018 U	0.0016 U	0.010 U	0.018	0.0030 U	0.065	0.0024 U	0.083	0.0019 U	0.0021 U	ND
MW-1D	- -	01/10/08	0.0014 U	0.35	0.0018 U	0.0016 U	0.010 U	**0.12**	**0.26**	0.76	0.0024 U	1.14	0.0019 U	0.0021 U	ND
MW-1D	- -	04/08/08	0.0014 U	0.77	0.22	0.0016 U	0.044 U	**0.16**	**0.20**	0.0023 U	0.0024 U	0.36	0.0019 U	0.0021 U	ND
MW-1D	- -	07/10/08	0.0014 U [0.0014 U]	0.46 [0.46]	0.0018 U [0.0018 U]	0.0016 U [0.0016 U]	0.044 U [0.044 U]	**0.41 [0.36]**	**0.22 [0.25]**	0.91 [0.93]	0.0024 U [0.0024 U]	1.54 [1.54]	0.0019 U [0.0019 U]	0.0021 U [0.0021 U]	ND [ND]
MW-1D	- -	10/07/08	0.0014 U	0.78	0.46	0.0016 U	0.044 U	**1.7**	**0.68**	1.6	0.0024 U	3.98	0.0019 U	0.0021 U	ND
MW-1D	- -	01/09/09	0.0014 U	0.56	0.80	0.0016 U	0.044 U	**0.91**	**0.42**	1.3	0.0024 U	2.63	0.0019 U	0.0021 U	ND
MW-1D	- -	02/11/09	0.087	0.55	0.0018 U	0.0016 U	0.044 U	**0.79**	**0.72**	1.8	0.0024 U	3.31	0.0019 U	0.0021 U	ND
MW-1D	- -	03/10/09	0.0014 U	0.32	0.0018 U	0.0016 U	0.044 U	**0.70**	**0.30**	1.5	0.022	2.52	0.0019 U	0.0021 U	ND
MW-1D	- -	04/16/09	0.0014 U	0.39	0.0018 U	0.0016 U	0.044 U	**1.1**	**0.48**	2.3	0.0024 U	3.88	0.0019 U	0.0021 U	ND
MW-1D	- -	07/08/09	0.014 U	0.14	0.018 U	0.016 U	0.44 U	**0.59**	**0.74**	1.9	0.024 U	3.23	0.019 U	0.021 U	ND
MW-1D	- -	10/08/09	0.0014 U	0.0019 U	0.0018 U	0.0016 U	0.044 U	**0.66**	**0.81**	1.6	0.055	3.13	0.0019 U	0.0021 U	ND
MW-1D	- -	01/06/10	0.0014 U	0.0019 U	0.0018 U	**1.1**	0.044 U	**0.92**	**1.6**	2.9	0.0024 U	5.42	0.0019 U	0.0021 U	ND
MW-1D	- -	04/08/10	0.0014 U [0.0014 U]	0.0019 U [0.0019 U]	0.51 [0.46]	0.0016 U [0.0016 U]	0.044 U [0.044 U]	**1.9 [1.7]**	**1.6 [1.5]**	5.2 [4.8]	0.0024 U [0.0024 U]	8.7 [8]	0.0019 U [0.0019 U]	0.0021 U [0.0021 U]	ND [ND]
MW-1D	- -	07/08/10	0.0014 U	0.0019 U	0.0018 U	0.0016 U	0.044 U	**1.7**	**2.2**	4.6	0.0024 U	8.5	0.0019 U	0.0021 U	ND
MW-1D	- -	08/11/10	0.14	0.0019 U	0.0018 U	0.0016 U	0.044 U	**1.0**	**1.7**	3.3	0.0024 U	6.0	0.0019 U	0.0021 U	ND
MW-1D	- -	09/01/10	0.0014 U [0.0014 U]	0.0019 U [0.0019 U]	0.0018 U [0.0018 U]	0.0016 U [0.0016 U]	0.044 U [0.044 U]	**1.1 [1.1]**	**1.9 [1.9]**	4.3 [4.1]	0.0024 U [0.0024 U]	7.3 [7.1]	0.0019 U [0.0019 U]	0.0021 U [0.0021 U]	ND [ND]
MW-1D	- -	10/07/10	0.0014 U	0.0019 U	0.0018 U	0.0016 U	0.044 U	**1.6**	**2.4**	5.5	0.0024 U	9.5	0.0019 U	0.0021 U	ND
MW-1D	- -	11/03/10	0.0014 U	0.0019 U	0.0018 U	0.0016 U	0.044 U	**1.3**	**1.2**	3.5	0.0024 U	6.0	0.0019 U	0.0021 U	ND
MW-1D	- -	12/09/10	0.0014 U	0.0019 U	0.0018 U	0.0016 U	0.10 U	**1.5**	**1.5**	3.7	0.082	6.78	0.0019 U	0.0021 U	ND
MW-1D	- -	01/12/11	0.0014 U	0.0019 U	0.0018 U	0.0016 U	0.10 U	**1.8**	**2.0**	5.0	0.16	8.96	0.0019 U	0.0021 U	ND
MW-1D	- -	02/02/11	0.0014 U	0.051	0.0018 U	0.0016 U	0.10 U	**1.3**	**1.4**	3.1	0.0024 U	5.8	0.0019 U	0.0021 U	ND
MW-1D	- -	03/01/11	0.0014 U	0.0019 U	0.0018 U	0.0016 U	0.10 U	**2.5**	**2.7**	5.3	0.0024 U	10.5	0.0019 U	0.0021 U	ND
MW-1D	- -	04/07/11	0.014 U	0.019 U	0.018 U	0.016 U	1.0 U	**2.1**	**2.6**	5.8	0.024 U	10.5	0.019 U	0.021 U	ND
MW-1D	- -	05/03/11	0.0014 U [0.0014 U]	0.0019 U [0.0019 U]	0.0018 U [0.0018 U]	0.0016 U [0.0016 U]	0.10 U [0.10 U]	**2.4 [2.7]**	**1.9 [2.1]**	4.2 [4.3]	0.0024 U [0.0024 U]	8.5 [9.1]	0.063 [0.072]	0.0021 U [0.0021 U]	0.063 [0.072]
MW-1D	- -	06/09/11	0.0014 U	0.0019 U	0.0018 U	0.0016 U	0.10 U	**2.4**	**2.1**	5.7	0.0024 U	10.2	0.0019 U	0.0021 U	ND
MW-1D	- -	07/05/11	0.0014 U	0.0019 U	0.0018 U	0.0016 U	0.10 U	**3.0**	**2.5**	4.9	0.0024 U	10.4	0.0019 U	0.0021 U	ND
MW-1D	- -	08/03/11	0.0014 U [0.077]	0.0019 U [0.0019 U]	0.0018 U [0.0018 U]	0.0016 U [0.0016 U]	0.10 U [0.10 U]	**2.8 [2.7]**	**2.3 [2]**	5.2 [4.9]	0.0024 U [0.0024 U]	10.3 [9.6]	0.0019 U [0.0019 U]	0.0021 U [0.0021 U]	ND [ND]
MW-1D	- -	09/19/11	0.020 [0.025]	0.0019 U [0.0019 U]	0.0018 U [0.0018 U]	0.0016 U [0.0016 U]	0.10 U [0.10 U]	**2.6 [2.8]**	**2.1 [2.4]**	5.6 [6.5]	0.0024 U [0.0024 U]	10.3 [11.7]	0.0019 U [0.0019 U]	0.0021 U [0.0021 U]	ND [ND]
MW-1D	- -	10/14/11	0.073	0.0019 U	0.0018 U	0.0016 U	0.10 U	**3.3**	**3.1**	8.8	0.082	15.3	0.0019 U	0.0021 U	ND
MW-1D	- -	11/11/11	0.051	0.00094 U	0.0014 U	0.0016 U	0.054 U	**2.4**	**3.0**	9.9	0.00091 U	15.3	0.00093 U	0.0013 U	ND
MW-1D	- -	12/14/11	0.11	0.00094 U	0.0014 U	0.0016 U	0.054 U	**2.3**	**3.4**	10	0.00091 U	15.7	0.00093 U	0.0013 U	ND
MW-1D	- -	01/03/12	0.061	0.00096 U	0.0014 U	0.0016 U	0.055 U	**1.9**	**3.1**	8.8	0.00093 U	13.8	0.00095 U	0.0013 U	ND
MW-1D	- -	02/16/12	0.084	0.00096 U	0.0014 U	0.0016 U	0.055 U	**2.0**	**2.5**	7.4	0.00093 U	11.9	0.00095 U	0.0013 U	ND
MW-1D	- -	03/06/12	0.075	0.00096 U	0.0014 U	0.0016 U	0.055 U	**1.8**	**3.3**	7.2	0.00093 U	12.3	0.00095 U	0.0013 U	ND
MW-1D	- -	04/04/12	0.076	0.00096 U	0.0014 U	0.0016 U	0.055 U	**1.7**	**3.7**	7.6	0.00093 U	13	0.00095 U	0.0013 U	ND
MW-1D	- -	05/09/12	0.14 [0.11]	0.00095 U [0.00096 U]	0.0014 U [0.0014 U]	0.0016 U [0.0016 U]	0.055 U [0.055 U]	**1.0 [0.79]**	**3.4 [2.7]**	7.3 [5.8]	0.00092 U [0.00093 U]	11.7 [9.29]	0.00094 U [0.00095 U]	0.0013 U [0.0013 U]	ND [ND]
MW-1D	- -	06/13/12	0.13	0.00096 U	0.0014 U	0.0016 U	0.055 U	**0.76**	**2.5**	5.9	0.00093 U	9.16	0.00095 U	0.0013 U	ND
MW-1D	- -	07/12/12	0.085	0.00096 U	0.0014 U	0.0016 U	0.055 U	**0.74**	**3.1**	6.9	0.00093 U	10.7	0.00095 U	0.0013 U	ND
MW-1D	- -	08/23/12	0.18	0.00096 U	0.0014 U	0.0016 U	0.055 U	**0.65**	**2.4**	7.4	0.00093 U	10.5	0.00095 U	0.0013 U	ND
MW-1D	- -	09/20/12	0.076	0.00097 U	0.0014 U	0.0016 U	0.056 U	**0.75**	**2.3**	6.9	0.00094 U	9.95	0.00096 U	0.0013 U	ND
MW-1D	- -	10/22/12	0.088	0.00095 U	0.0014 U	0.0016 U	0.055 U	**0.43**	**2.4**	5.2	0.00092 U	8.03	0.00094 U	0.0013 U	ND
MW-1D	- -	01/30/13	0.069	0.00097 U	0.0014 U	0.0016 U	0.056 U	**0.69**	**1.6**	4.2	0.00094 U	6.49	0.00096 U	0.0013 U	ND
MW-1D	- -	05/10/13	0.0010 U	0.00096 U	0.0014 U	0.0016 U	0.055 U	**0.48**	**1.4**	3.0	0.00093 U	4.88	0.00095 U	0.0013 U	ND
MW-1D	- -	08/01/13	0.04 I	0.020 U	0.029 U	0.033 U	1.1 U	**0.70**	**1.4**	2.7	0.019 U	4.8	0.019 U	0.027 U	ND
MW-1D	- -	10/10/13	0.037	0.00096 U	0.0014 U	0.0016 U	0.055 U	**0.14**	**1.4**	1.2	0.00093 U	2.74	0.00095 U	0.0013 U	ND

Table 2
Groundwater Analytical Results
Chevron Environmental Management Company
Chevron Orlando Superfund Site
Orlando, Florida

ARCADIS Design & Consultancy for natural and built assets

Location ID	Depth (feet)	Date	Dieldrin	Endosulfan I	Endosulfan II	p,p'-DDD	Toxaphene	alpha-BHC	beta-BHC	delta-BHC	gamma-BHC (Lindane)	Total BHCs	alpha-Chlordane	gamma-Chlordane	Total Chlordane
			Micrograms per liter (µg/L)												
Cleanup Standard[1]			- -	- -	- -	0.10	- -	0.050	0.10	- -	0.20	- -	2.0	2.0	- -
MW-1D	- -	01/09/14	0.032	0.0010 U	0.0015 U	0.0017 U	0.059 U	**0.066**	**0.99**	0.26	0.00099 U	1.32	0.0010 U	0.0014 U	ND
MW-1D	- -	04/02/14	0.036	0.00096 U	0.0014 U	0.0016 U	0.055 U	0.024	**0.71**	0.12	0.00093 U	0.854	0.00095 U	0.0013 U	ND
MW-1D	- -	07/09/14	0.036	0.00096 U	0.0014 U	0.0016 U	0.055 U	0.034	**0.39**	0.077	0.00093 U	0.501	0.00095 U	0.0013 U	ND
MW-1D	- -	10/06/14	0.023 [0.026]	0.00096 U [0.00096 U]	0.0014 U [0.0014 U]	0.0016 U [0.0016 U]	0.055 U [0.055 U]	**0.040 [0.069]**	**0.44 [0.52]**	0.10 [0.13]	0.00093 U [0.00093 U]	0.58 [0.719]	0.00095 U [0.00095 U]	0.0013 U [0.0013 U]	ND [ND]
MW-1D	- -	01/16/15	0.024	0.0048 U	0.0038 U	0.0084 U	0.24 U	**0.059**	**0.25**	0.12	0.0021 U	0.429	0.0077 U	0.0047 U	ND
MW-1D	- -	04/07/15	0.048	0.0048 U	0.0038 U	0.0084 U	0.24 U	**0.14**	**0.41**	0.32	0.13	1.0	0.0077 U	0.0047 U	ND
MW-1D	- -	07/08/15	0.053	0.024 U	0.019 U	0.042 U	1.2 U	0.047 I	**0.70**	0.15	0.010 U	0.897	0.039 U	0.024 U	ND
MW-1D	- -	11/04/15	0.0019 U	0.0049 U	0.0038 U	0.0085 U	0.24 U	**0.16**	**0.69**	0.95	0.0021 U	1.8	0.0079 U	0.0048 U	ND
MW-1D	- -	02/11/16	0.16	0.024 U	0.019 U	0.042 U	1.2 U	**0.24**	**0.77**	0.87	0.010 U	1.88	0.039 U	0.024 U	ND
MW-1D	- -	05/17/16	0.17	0.0097 U	0.0076 U	0.017 U	0.48 U	**0.29**	**0.93**	0.90	0.0042 U	2.12	0.016 U	0.0095 U	ND
MW-1D	- -	08/21/16	0.083	0.0048 U	0.0038 U	0.0084 U	0.24 U	**0.13**	**0.41**	0.53	0.0021 U	1.07	0.0078 U	0.0047 U	ND
MW-1D	- -	11/23/16	0.0021 U	0.0053 U	0.0042 U	0.0093 U	0.26 U	**0.31**	**0.94**	1.2	0.0023 U	2.45	0.0085 U	0.0052 U	ND
MW-1D	- -	03/09/17	0.041	0.0048 U	0.0038 U	0.0085 U	0.24 U	**0.11**	**0.38**	0.54	0.0021 U	1.03	0.0078 U	0.0048 U	ND
MW-1D	- -	06/13/17	0.13	0.0049 U	0.0039 U	0.0086 U	0.24 U	**0.37**	**0.98**	1.7	0.0021 U	3.05	0.0079 U	0.0048 U	ND
MW-1D	- -	09/17/17	0.16	0.0048 U	0.0038 U	0.0084 U	0.24 U	**0.22**	**0.65**	0.69	0.0021 U	1.56	0.0078 U	0.0047 U	ND
MW-1D	- -	11/29/17	0.0019 U	0.0049 U	0.0039 U	0.0086 U	0.24 U	**0.27**	**0.83**	0.77	0.0021 U	1.87	0.0079 U	0.0048 U	ND
MW-1D	- -	02/15/18	0.45	0.0049 U	0.0039 U	0.0086 U	0.24 U	**0.57**	**0.65**	2.0	0.0021 U	3.22	0.0079 U	0.0048 U	ND
MW-1S	- -	03/17/03	0.0050 U	0.050 U	0.10 U	0.050 U	3.0 U	0.015	0.10	0.069	0.050 U	0.184	0.10 U	0.10 U	ND
MW-1S	- -	10/03/03	0.0050 U	0.050 U	0.10 U	0.050 U	3.0 U	0.0050 U	0.080	0.090	0.050 U	0.17	0.10 U	0.10 U	ND
MW-1S	- -	04/08/04	0.0050 U	0.050 U	0.10 U	0.050 U	3.0 U	**0.16**	**0.72**	0.48	0.050 U	1.36	0.10 U	0.10 U	ND
MW-1S	- -	10/18/04	0.010 K	0.10 K	0.20 K	0.10 K	6.0 K	0.010 K	0.10	0.040	0.10 K	0.14	0.20 K	0.20 K	ND
MW-1S	- -	06/02/05	0.0050 U	0.050 U	0.10 U	0.050 U	3.0 U	0.0050 U	0.070	0.030 U	0.050 U	0.070	0.10 U	0.10 U	ND
MW-1S	- -	12/16/05	0.0020 U	0.050 U	0.10 U	0.050 U	3.0 U	0.0050 U	0.010 U	0.030 U	0.050 U	ND	0.10 U	0.10 U	ND
MW-1S	- -	03/28/06	0.0020 U	0.050 U	0.10 U	0.050 U	3.0 U	0.0050 U	0.010 U	0.030 U	0.050 U	ND	0.10 U	0.10 U	ND
MW-1S	- -	04/26/06	0.0020 U	0.050 U	0.10 U	0.050 U	3.0 U	0.0050 U	0.010 U	0.019 I	0.0080 I	0.027	0.10 U	0.10 U	ND
MW-1S	- -	05/24/06	0.0020 U	0.080	0.10 U	0.050 U	3.0 U	0.0050	0.010 U	0.016 I	0.050 U	0.021	0.10 U	0.10 U	ND
MW-1S	- -	06/28/06	0.0020 U	0.050 U	0.10 U	0.050 U	3.0 U	0.0050 U	0.010 U	0.013 I	0.050 U	0.013	0.10 U	0.10 U	ND
MW-1S	- -	07/26/06	0.0045	0.083	0.10 U	0.050 U	3.0 U	0.0050 U	0.010 U	0.0097 I	0.050 U	0.0097	0.10 U	0.10 U	ND
MW-1S	- -	09/06/06	0.0014 U	0.081	0.0018 U	0.0016 U	0.010 U	0.0023 U	0.0030 U	0.020	0.0024 U	0.020	0.0019 U	0.0021 U	ND
MW-1S	- -	10/03/06	0.0028 K	0.0038 K	0.0036 K	0.0032 K	0.020 K	0.0046 K	0.034	0.016	0.0048 K	0.050	0.0038 K	0.0042 K	ND
MW-1S	- -	11/01/06	0.0014 U	0.040	0.0018 U	0.0016 U	0.010 U	0.0023 U	0.013	0.0085 I	0.0024 U	0.0215	0.0019 U	0.0021 U	ND
MW-1S	- -	02/01/07	0.0014 U	0.038	0.0018 U	0.0016 U	0.010 U	0.0023 U	0.025	0.0023 U	0.0024 U	0.025	0.0019 U	0.0021 U	ND
MW-1S	- -	04/22/07	0.0014 U	0.058	0.0018 U	0.0016 U	0.010 U	0.0023 U	0.033	0.0023 U	0.0033 I	0.0363	0.0019 U	0.0021 U	ND
MW-1S	- -	08/01/07	0.0058	0.053	0.0018 U	0.0016 U	0.010 U	0.0023 U	0.045	0.019	0.0043 I	0.0683	0.0019 U	0.0021 U	ND
MW-1S	- -	11/02/07	0.0014 U	0.059	0.0018 U	0.0016 U	0.010 U	0.0023 U	0.052	0.021	0.0024 U	0.073	0.0019 U	0.0021 U	ND
MW-1S	- -	01/10/08	0.0014 U	0.048	0.0018 U	0.0016 U	0.010 U	0.0072 I	0.054	0.064	0.0092 I	0.134	0.0019 U	0.0021 U	ND
MW-1S	- -	10/07/08	0.0014 U	0.025	0.0018 U	0.0016 U	0.044 U	0.0023 U	0.051	0.0023 U	0.0024 U	0.051	0.0019 U	0.0021 U	ND
MW-1S	- -	05/09/12	0.0010 U	0.00096 U	0.0014 U	0.0016 U	0.055 U	0.010	**0.24**	0.095	0.00093 U	0.345	0.00095 U	0.0013 U	ND
MW-2D	- -	04/08/04	0.0050 U	0.050 U	0.10 U	0.050 U	3.0 U	0.0050 U	0.010 U	0.030 U	0.050 U	ND	0.10 U	0.10 U	ND
MW-2D	- -	10/18/04	0.030	0.050 U	0.10 U	0.050 U	3.0 U	0.0050 U	**0.19**	0.030 U	0.050 U	0.19	0.10 U	0.10 U	ND
MW-2D	- -	06/02/05	0.039	0.050 U	0.10 U	0.050 U	3.0 U	0.014	0.010 U	0.030 U	0.050 U	0.014	0.10 U	0.10 U	ND
MW-2D	- -	12/16/05	0.047	0.050 U	0.10 U	0.050 U	3.0 U	0.0050 U	0.010 U	0.030 U	0.17	0.17	0.10 U	0.10 U	ND
MW-2D	- -	11/01/06	0.059	0.0019 U	0.0018 U	0.0016 U	0.010 U	**0.056**	0.039	0.0023 U	0.0024 U	0.095	0.0019 U	0.0021 U	ND
MW-2D	- -	11/02/07	0.0014 U	0.0019 U	0.0018 U	0.0016 U	0.010 U	**0.26**	0.0030 U	0.41	**1.1**	1.77	0.0019 U	0.0021 U	ND
MW-2D	- -	12/05/07	0.0014 U	0.40	0.0018 U	0.0016 U	0.010 U	0.0023 U	0.0030 U	0.0023 U	**0.98**	0.98	0.0019 U	0.0021 U	ND
MW-2D	- -	01/15/15	0.0019 U	0.0048 U	0.0038 U	0.0084 U	0.24 U	0.0020 U	0.0075 U	0.0045 U	0.0021 U	ND	0.0077 U	0.0047 U	ND
MW-2S	- -	04/08/04	0.0050 U	0.050 U	0.10 U	0.050 U	3.0 U	0.0050 U	0.010 U	0.030 U	0.050 U	ND	0.10 U	0.10 U	ND
MW-2S	- -	10/18/04	0.0050 U	0.050 U	0.10 U	0.050 U	3.0 U	0.0050 U	0.010 U	0.030 U	0.050 U	ND	0.10 U	0.10 U	ND
MW-2S	- -	06/02/05	0.0050 U	0.050 U	0.10 U	0.050 U	3.0 U	0.0050 U	0.010 U	0.030 U	0.050 U	ND	0.10 U	0.10 U	ND

Table 2
Groundwater Analytical Results
Chevron Environmental Management Company
Chevron Orlando Superfund Site
Orlando, Florida

ARCADIS Design & Consultancy for natural and built assets

Location ID	Depth (feet)	Date	Dieldrin	Endosulfan I	Endosulfan II	p,p'-DDD	Toxaphene	alpha-BHC	beta-BHC	delta-BHC	gamma-BHC (Lindane)	Total BHCs	alpha-Chlordane	gamma-Chlordane	Total Chlordane
			Micrograms per liter (µg/L)												
Cleanup Standard[1]			- -	- -	- -	**0.10**	- -	**0.050**	**0.10**	- -	**0.20**	- -	**2.0**	**2.0**	- -
MW-2S	- -	12/16/05	0.0020 U	0.050 U	0.10 U	0.050 U	3.0 U	0.0050 U	0.010 U	0.030 U	0.050 U	ND	0.10 U	0.10 U	ND
MW-2S	- -	11/01/06	0.0029 I	0.0019 U	0.0018 U	0.0016 U	0.010 U	0.0023 U	0.0030 U	0.0023 U	0.0024 U	ND	0.0019 U	0.0021 U	ND
MW-2S	- -	12/05/07	0.0014 U	0.0019 U	0.0018 U	0.0016 U	0.010 U	0.0023 U	0.0030 U	0.0023 U	0.0024 U	ND	0.0019 U	0.0021 U	ND
MW-2S	- -	01/15/15	0.0030 I	0.0048 U	0.0038 U	0.0084 U	0.23 U	0.0020 U	0.0075 U	0.0045 U	0.0021 U	ND	0.0077 U	0.0047 U	ND
MW-3D	- -	04/09/04	0.060	0.050 U	0.10 U	0.050 U	3.0 U	0.020	0.010 U	0.030 U	0.050 U	0.020	0.10 U	0.10 U	ND
MW-3D	- -	10/19/04	0.0050 U	0.050 U	0.10 U	0.050 U	3.0 U	0.020	**0.22**	0.040	0.050 U	0.28	0.10 U	0.10 U	ND
MW-3D	- -	06/03/05	0.054 [0.070]	0.050 U [0.050 U]	0.10 U [0.10 U]	0.050 U [0.050 U]	3.0 U [3.0 U]	0.016 [0.016]	0.010 U [0.010 U]	0.030 U [0.030 U]	0.050 U [0.050 U]	0.016 [0.016]	0.10 U [0.10 U]	0.10 U [0.10 U]	ND [ND]
MW-3D	- -	12/20/05	0.0020 U	0.050 U	0.10 U	0.050 U	3.0 U	0.014	0.010 U	0.030 U	0.050 U	0.014	0.10 U	0.10 U	ND
MW-3D	- -	04/25/06	0.088	0.050 U	0.10 U	0.050 U	3.0 U	0.0050 U	0.056	0.030 U	0.050 U	0.056	0.10 U	0.10 U	ND
MW-3D	- -	11/02/06	0.058	0.0019 U	0.0018 U	0.0016 U	0.010 U	0.0023 U	0.011 I	0.0023 U	0.0024 U	0.011	0.0019 U	0.0021 U	ND
MW-3D	- -	11/01/07	0.043	0.0019 U	0.034	0.0016 U	0.010 U	0.011	0.020	0.0023 U	0.0024 U	0.031	0.0019 U	0.0021 U	ND
MW-3D	- -	10/09/09	0.0014 U	0.0019 U	0.0018 U	0.0016 U	0.044 U	0.0023 U	0.0030 U	0.0023 U	0.0024 U	ND	0.0019 U	0.0021 U	ND
MW-3D	- -	10/08/10	0.054	0.0019 U	0.0018 U	0.0016 U	0.044 U	0.0050 I	0.0030 U	0.0023 U	0.0024 U	0.0050	0.0019 U	0.0021 U	ND
MW-3D	- -	10/10/11	0.0014 U	0.0019 U	0.0018 U	0.0016 U	0.10 U	0.0023 U	0.0030 U	0.0023 U	0.0024 U	ND	0.0019 U	0.0021 U	ND
MW-3D	- -	10/18/12	0.42	0.0047 U	0.0071 U	**0.29**	0.27 U	0.0049 U	0.0056 U	0.011 U	0.0046 U	ND	0.0047 U	0.0066 U	ND
MW-3D	- -	10/09/13	0.0010 U	0.00095 U	0.0014 U	0.0016 U	0.055 U	0.00098 U	0.0011 U	0.0022 U	0.00092 U	ND	0.00094 U	0.0013 U	ND
MW-3D	- -	10/07/14	0.093	0.00097 U	0.0014 U	0.0016 U	0.056 U	0.0010 U	0.0011 U	0.0023 U	0.00094 U	ND	0.00096 U	0.0013 U	ND
MW-3D	- -	11/16/16	0.18	0.0054 U	0.0042 U	0.0094 U	0.26 U	0.0022 U	0.032	0.0050 U	0.0023 U	0.032	0.0086 U	0.0053 U	ND
MW-3D	- -	11/28/17	0.087	0.0049 U	0.0039 U	0.098	0.24 U	0.0020 U	**0.40**	0.0046 U	0.0021 U	0.40	0.0079 U	0.0048 U	ND
MW-3S	- -	04/09/04	0.080	0.050 U	0.10 U	0.050 U	3.0 U	**0.12**	0.010 U	0.061	0.050 U	0.181	0.10 U	0.10 U	ND
MW-3S	- -	10/19/04	0.0050 U	0.050 U	0.10 U	0.050 U	3.0 U	**0.090**	0.010 U	0.030 U	0.050 U	0.090	0.10 U	0.10 U	ND
MW-3S	- -	06/03/05	0.095 [0.091]	0.050 U [0.050 U]	0.10 U [0.10 U]	0.050 U [0.050 U]	3.0 U [3.0 U]	0.0050 U [0.17]	0.010 U [0.010 U]	0.030 U [0.030 U]	0.050 U [0.050 U]	ND [0.17]	0.10 U [0.10 U]	0.10 U [0.10 U]	ND [ND]
MW-3S	- -	12/20/05	0.0020 U	0.050 U	0.10 U	0.050 U	3.0 U	**0.25**	0.010 U	0.17	0.050 U	0.42	0.10 U	0.10 U	ND
MW-3S	- -	04/25/06	0.0020 U [0.0020 U]	0.050 U [0.050 U]	0.10 U [0.10 U]	0.050 U [0.050 U]	3.0 U [3.0 U]	**0.25 [0.25]**	0.010 U [0.010 U]	0.12 [0.10]	0.050 U [0.050 U]	0.37 [0.35]	0.10 U [0.10 U]	0.10 U [0.10 U]	ND [ND]
MW-3S	- -	05/24/06	0.0020 U [0.0020 U]	0.050 U [0.050 U]	0.10 U [0.10 U]	0.050 U [0.050 U]	3.0 U [3.0 U]	**0.16 [0.13]**	**0.35 [0.25]**	0.039 [0.032]	0.050 U [0.050 U]	0.549 [0.412]	0.10 U [0.10 U]	0.10 U [0.10 U]	ND [ND]
MW-3S	- -	06/28/06	0.070	0.050 U	0.10 U	0.050 U	3.0 U	**0.14**	**0.19**	0.050	0.050 U	0.38	0.10 U	0.10 U	ND
MW-3S	- -	07/26/06	0.076 [0.099]	0.20 [0.26]	0.10 U [0.10 U]	0.050 U [0.050 U]	3.0 U [3.0 U]	**0.13 [0.18]**	0.067 [0.086]	0.065 [0.087]	0.050 U [0.050 U]	0.262 [0.353]	0.10 U [0.10 U]	0.10 U [0.10 U]	ND [ND]
MW-3S	- -	09/06/06	0.080 [0.068]	0.20 [0.16]	0.0018 U [0.0018 U]	0.0016 U [0.0016 U]	0.010 U [0.010 U]	**0.17 [0.17]**	**0.11 [0.13]**	0.11 [0.096]	0.0024 U [0.0024 U]	0.39 [0.396]	0.0019 U [0.0019 U]	0.0021 U [0.0021 U]	ND [ND]
MW-3S	- -	10/02/06	0.13	0.038 K	0.036 K	0.032 K	0.20 K	**0.45**	0.096	0.24	0.048 K	0.786	0.038 K	0.042 K	ND
MW-3S	- -	11/02/06	0.14	0.32	0.018 K	0.016 K	0.10 K	**0.21**	0.030 K	0.14	0.024 K	0.35	0.019 K	0.021 K	ND
MW-3S	- -	04/22/07	0.16	0.39	0.59	0.016 K	0.10 K	**0.21**	**0.34**	0.023 K	0.024 K	0.55	0.019 K	0.021 K	ND
MW-3S	- -	11/01/07	0.17	0.33	0.27	0.0016 U	0.010 U	**0.22**	**0.24**	0.0023 U	0.0024 U	0.46	0.0019 U	0.0021 U	ND
MW-3S	- -	10/09/09	0.0014 U	0.0019 U	0.0018 U	0.0016 U	0.044 U	**0.16**	**0.49**	0.0023 U	0.0024 U	0.65	0.0019 U	0.0021 U	ND
MW-3S	- -	10/08/10	0.064 [0.052]	0.25 [0.24]	0.0018 U [0.0018 U]	0.0016 U [0.0016 U]	0.044 U [0.044 U]	**0.14 [0.13]**	0.0030 U [0.072]	0.053 [0.0023 U]	0.0024 U [0.0024 U]	0.193 [0.202]	0.0019 U [0.0019 U]	0.0021 U [0.0021 U]	ND [ND]
MW-3S	- -	10/10/11	0.31	0.0019 U	0.0018 U	0.0016 U	0.10 U	**0.091**	**0.28**	0.17	0.0024 U	0.541	0.0019 U	0.0021 U	ND
MW-3S	- -	10/18/12	1.1	0.0047 U	0.0071 U	0.0081 U	0.27 U	**0.73**	**1.7**	0.66	0.0046 U	3.09	0.0047 U	0.0066 U	ND
MW-3S	- -	10/09/13	0.0010 U	0.00096 U	0.0014 U	0.0016 U	0.055 U	**0.070**	**0.26**	0.13	0.00093 U	0.46	0.00095 U	0.0013 U	ND
MW-3S	- -	10/07/14	0.0010 U	0.00096 U	0.0014 U	0.0016 U	0.055 U	**0.088**	0.10	0.13	0.00093 U	0.318	0.00095 U	0.0013 U	ND
MW-3S	- -	11/16/16	0.44	0.0053 U	0.0041 U	0.0092 U	0.26 U	**0.20**	**0.60**	0.39	0.0023 U	1.19	0.0085 U	0.0052 U	ND
MW-3S	- -	11/28/17	0.69	0.0049 U	0.0038 U	**0.50**	0.24 U	**0.32**	**1.2**	0.71	0.0021 U	2.23	0.0079 U	0.0048 U	ND
MW-4D	- -	04/09/04	0.050 K	0.50 K	1.0 K	0.50 K	30 K	**0.63**	**0.70**	1.3	0.50 K	2.63	1.0 K	1.0 K	ND
MW-4D	- -	10/19/04	0.025 K	0.25 K	0.50 K	0.25 K	15 K	**0.39**	**0.68**	1.4	0.25 K	2.47	0.50 K	0.50 K	ND
MW-4D	- -	06/06/05	0.086	0.25 K	0.50 K	0.25 K	15 K	**0.11**	**0.38**	0.27	0.25 K	0.76	0.50 K	0.50 K	ND
MW-4D	- -	12/21/05	0.0020 U	0.050 U	0.10 U	0.050 U	3.0 U	**0.36**	0.10 K	0.93	0.50 K	1.29	0.10 U	0.10 U	ND
MW-4D	- -	04/26/06	0.11	0.050 U	0.10 U	0.050 U	3.0 U	**0.18**	0.010 U	0.52	0.050 U	0.70	0.10 U	0.10 U	ND
MW-4D	- -	11/02/06	0.19	0.038 K	0.036 K	0.032 K	0.20 K	**0.23**	**0.25**	0.76	0.048 K	1.24	0.038 K	0.042 K	ND
MW-4D	- -	11/01/07	0.35	0.0019 U	0.0018 U	0.0016 U	0.010 U	**0.42**	**0.45**	1.2	0.0024 U	2.07	0.0019 U	0.0021 U	ND
MW-4D	- -	10/07/08	0.32	0.0019 U	0.0018 U	0.0016 U	0.044 U	**0.59**	**0.86**	1.7	0.0024 U	3.15	0.0019 U	0.0021 U	ND
MW-4D	- -	01/09/09	0.36	0.0019 U	0.0018 U	0.0016 U	0.044 U	**0.84**	**0.69**	0.0023 U	0.0024 U	1.53	0.0019 U	0.0021 U	ND

Table 2
Groundwater Analytical Results
Chevron Environmental Management Company
Chevron Orlando Superfund Site
Orlando, Florida

ARCADIS Design & Consultancy for natural and built assets

Location ID	Depth (feet)	Date	Dieldrin	Endosulfan I	Endosulfan II	p,p'-DDD	Toxaphene	alpha-BHC	beta-BHC	delta-BHC	gamma-BHC (Lindane)	Total BHCs	alpha-Chlordane	gamma-Chlordane	Total Chlordane
			Micrograms per liter (µg/L)												
Cleanup Standard[1]			- -	- -	- -	0.10	- -	0.050	0.10	- -	0.20	- -	2.0	2.0	- -
MW-4D	- -	10/08/09	0.32	0.0019 U	0.0018 U	0.0016 U	0.044 U	0.38	0.38	1.1	0.0024 U	1.86	0.0019 U	0.0021 U	ND
MW-4D	- -	10/08/10	0.35	0.0019 U	0.0018 U	0.0016 U	0.044 U	1.8	0.93	3.2	0.0024 U	5.93	0.0019 U	0.0021 U	ND
MW-4D	- -	10/10/11	0.62	0.0019 U	0.0018 U	0.0016 U	0.10 U	1.1	1.1	2.7	0.0024 U	4.9	0.29	0.41	0.70
MW-4D	- -	11/11/11	0.67	0.00094 U	0.0014 U	0.0016 U	0.054 U	0.93	1.1	2.4	0.86	5.29	0.00093 U	0.0013 U	ND
MW-4D	- -	12/14/11	0.39	0.00094 U	0.0014 U	0.38	0.054 U	1.0	1.7	4.4	0.00091 U	7.1	0.37	0.0013 U	0.37
MW-4D	- -	01/06/12	0.43	0.00097 U	0.0014 U	0.0016 U	0.056 U	1.4	1.0	3.3	0.00094 U	5.7	0.00096 U	0.0013 U	ND
MW-4D	- -	02/16/12	0.41 [0.88]	0.00096 U [0.00096 U]	0.0014 U [0.0014 U]	0.0016 U [0.0016 U]	0.055 U [0.055 U]	1.9 [2.3]	1.2 [1.4]	3.1 [3.9]	0.00093 U [0.00093 U]	6.2 [7.6]	0.00095 U [0.00095 U]	0.0013 U [0.0013 U]	ND [ND]
MW-4D	- -	03/07/12	0.85	0.00095 U	0.0014 U	0.0016 U	0.055 U	2.4	1.6	3.8	0.00092 U	7.8	0.00094 U	0.0013 U	ND
MW-4D	- -	04/05/12	0.67	0.00096 U	0.0014 U	0.0016 U	0.055 U	2.1	1.2	3.2	0.33	6.83	0.00095 U	0.33	0.33
MW-4D	- -	05/09/12	0.82	0.00095 U	0.0014 U	0.16	0.055 U	2.0	1.9	4.2	0.00092 U	8.1	0.00094 U	0.0013 U	ND
MW-4D	- -	06/13/12	1.4	0.00094 U	0.0014 U	0.0016 U	0.054 U	1.7	1.1	3.3	0.00091 U	6.1	0.19	0.0013 U	0.19
MW-4D	- -	07/11/12	0.48	0.00096 U	0.0014 U	0.0016 U	0.055 U	1.5	0.95	2.1	0.00093 U	4.55	0.00095 U	0.0013 U	ND
MW-4D	- -	08/24/12	0.44	0.00095 U	0.0014 U	0.0016 U	0.055 U	1.8	1.3	3.5	0.26	6.86	0.00094 U	0.0013 U	ND
MW-4D	- -	09/20/12	0.76	0.00096 U	0.0014 U	0.0016 U	0.055 U	3.7	1.5	4.1	0.00093 U	9.3	0.00095 U	0.0013 U	ND
MW-4D	- -	10/18/12	1.8	0.0048 U	0.0072 U	1.4	0.28 U	5.6	3.7	11	0.0047 U	20.3	0.0048 U	0.0067 U	ND
MW-4D	- -	01/29/13	0.49	0.00098 U	0.0015 U	0.0017 U	0.056 U	2.1	1.3	3.7	0.033	7.13	0.00097 U	0.0014 U	ND
MW-4D	- -	05/10/13	0.37	0.00097 U	0.0014 U	0.0016 U	0.056 U	1.1	0.66	2.8	0.00094 U	4.56	0.00096 U	0.0013 U	ND
MW-4D	- -	08/02/13	0.30	0.0048 U	0.0071 U	0.0082 U	0.28 U	0.49	0.50	2.3	0.0046 U	3.29	0.0047 U	0.0066 U	ND
MW-4D	- -	10/09/13	0.20	0.00097 U	0.0014 U	0.0016 U	0.056 U	1.0	0.69	3.5	0.00094 U	5.19	0.00096 U	0.0013 U	ND
MW-4D	- -	01/08/14	0.25	0.0010 U	0.0015 U	0.0017 U	0.058 U	1.0	0.66	2.7	0.00098 U	4.36	0.0010 U	0.0014 U	ND
MW-4D	- -	04/01/14	0.0010 U	0.00095 U	0.0014 U	0.0016 U	0.055 U	0.56	0.54	2.0	0.00092 U	3.1	0.00094 U	0.0013 U	ND
MW-4D	- -	07/08/14	0.11	0.00095 U	0.0014 U	0.25	0.055 U	0.50	0.46	1.4	0.045	2.41	0.00094 U	0.0013 U	ND
MW-4D	- -	10/02/14	0.33 [0.22]	0.00094 U [0.00096 U]	0.0014 U [0.0014 U]	0.0016 U [0.0016 U]	0.054 U [0.055 U]	0.55 [0.43]	0.41 [0.37]	1.5 [1.1]	0.00091 U [0.00093 U]	2.46 [1.9]	0.00093 U [0.0095 U]	0.0013 U [0.0013 U]	ND [ND]
MW-4D	- -	01/15/15	0.47 [0.58]	0.0048 U [0.0048 U]	0.0038 U [0.0038 U]	0.0084 U [0.0084 U]	0.24 U [0.24 U]	0.67 [0.81]	0.94 [1.8]	3.4 [3.4]	0.0021 U [0.0021 U]	5.01 [6.01]	0.0077 U [0.0078 U]	0.0047 U [0.0047 U]	ND [ND]
MW-4D	- -	04/08/15	0.43 [0.35]	0.0049 U [0.0096 U]	0.0038 U [0.0075 U]	0.17 [0.097]	0.24 U [0.47 U]	0.59 [0.47]	0.94 [0.87]	1.8 [1.5]	0.0021 U [0.0042 U]	3.33 [2.84]	0.21 [0.26]	0.41 [0.24]	0.62 [0.50]
MW-4D	- -	07/09/15	0.18 [0.34]	0.024 U [0.024 U]	0.019 U [0.019 U]	0.33 [0.44]	1.2 U [1.2 U]	0.80 [1.1]	1.2 [1.6]	2.5 [3.1]	0.010 U [0.010 U]	4.5 [5.8]	0.15 [0.40]	0.28 [0.34]	0.43 [0.74]
MW-4D	- -	10/27/15	0.41 [0.55]	0.0048 U [0.0048 U]	0.0038 U [0.0038 U]	0.0084 U [0.0084 U]	0.24 U [0.24 U]	0.44 [0.49]	0.90 [1.1]	1.5 [1.6]	0.0021 U [0.0021 U]	2.84 [3.19]	0.0077 U [0.0078 U]	0.0047 U [0.0047 U]	ND [ND]
MW-4D	- -	02/11/16	0.35 [0.30]	0.024 U [0.024U]	0.019 U [0.019 U]	0.32 [0.58]	1.2 U [1.2 U]	0.48 [0.32]	0.94 [0.62]	1.3 [1.3]	0.010 U [0.010 U]	2.72 [2.24]	0.58 [0.24]	0.28 [0.43]	0.86 [0.67]
MW-4D	- -	05/16/16	0.48 [0.51]	0.0049 U [0.0049 U]	0.0038 U [0.0038 U]	0.19 [0.15]	0.24 U [0.24 U]	0.39 [0.39]	0.75 [0.77]	1.1 [1.1]	0.0021 U [0.0021 U]	2.24 [2.26]	0.42 [0.14]	0.41 [0.42]	0.83 [0.56]
MW-4D	- -	08/20/16	0.29 [0.43]	0.025 U [0.024 U]	0.019 U [0.019 U]	0.043 U [0.042 U]	1.2 U [1.2 U]	0.33 [0.38]	0.91 [0.77]	1.3 [1.4]	0.011 U [0.010 U]	2.54 [2.55]	0.18 [0.21]	0.37 [0.34]	0.55 [0.55]
MW-4D	- -	11/15/16	0.25 [0.37]	0.0053 U [0.0053 U]	0.0042 U [0.0041 U]	0.0093 U [0.19]	0.26 U [0.26 U]	0.53 [0.64]	0.92 [1.2]	2.6 [3.0]	0.0023 U [0.0023 U]	4.05 [4.84]	0.14 [0.0085 U]	0.19 [0.0052 U]	0.33 [ND]
MW-4D	- -	03/07/17	0.28 [0.34]	0.0049 U [0.0048 U]	0.0038 U [0.0038 U]	0.080 [0.10]	0.24 U [0.24 U]	0.33 [0.41]	0.80 [1.0]	1.4 [1.8]	0.0021 U [0.0021 U]	2.53 [3.21]	0.16 [0.31]	0.21 [0.28]	0.37 [0.59]
MW-4D	- -	06/12/17	0.55 [0.65]	0.0049 U [0.0051 U]	0.0039 U [0.0040 U]	0.24 [0.24]	0.24 U [0.25 U]	0.67 [0.59]	1.2 [1.0]	2.2 [2.0]	0.0021 U [0.0022 U]	4.07 [3.59]	0.0079 U [0.31]	0.0048 U [0.23]	ND [0.54]
MW-4D	- -	09/17/17	0.55 [0.60]	0.0048 U [0.0048 U]	0.0038 U [0.0038 U]	0.0084 U [0.0084 U]	0.24 U [0.24 U]	0.69 [0.73]	1.9 [2.1]	3.6 [3.7]	0.0021 U [0.0021 U]	6.19 [6.53]	0.0077 U [0.0077 U]	0.0047 U [0.0047 U]	ND [ND]
MW-4D	- -	11/28/17	0.78 [0.41]	0.0049 U [0.0049 U]	0.0039 U [0.0039 U]	0.72 [0.14]	0.24 U [0.24 U]	0.62 [0.47]	1.7 [1.4]	2.9 [2.8]	0.0021 U [0.0021 U]	5.22 [4.67]	0.34 [0.29]	0.50 [0.37]	0.84 [0.66]
MW-4D	- -	02/12/18	0.47	0.0050 U	0.0039 U	0.59	0.24 U	0.58	1.7	3.3	0.0021 U	5.58	0.0080 U	0.0049 U	ND
MW-4S	- -	04/09/04	0.25 K	2.5 K	5.0 K	2.5 K	150 K	4.4	6.7	5.9	2.5 K	17	5.0 K	5.0 K	ND
MW-4S	- -	10/19/04	0.050 K	0.50 K	1.0 K	0.50 K	30 K	2.2	6.7	4.0	0.50 K	12.9	1.0 K	1.0 K	ND
MW-4S	- -	06/06/05	0.125 K	1.25 K	2.5 K	1.25 K	75 K	2.3	12	6.5	1.25 K	20.8	2.5 K	2.5 K	ND
MW-4S	- -	12/21/05	0.0020 U	0.050 U	0.10 U	0.050 U	3.0 U	3.0	7.0	6.2	0.50 K	16.2	0.10 U	0.10 U	ND
MW-4S	- -	04/26/06	0.19	0.50 K	1.0 K	0.50 K	30 K	1.7	2.2	4.5	0.50 K	8.4	1.0 K	1.0 K	ND
MW-4S	- -	05/24/06	0.050 K	1.25 K	2.5 K	1.25 K	75 K	3.2	5.9	15	0.14	24.2	2.5 K	2.5 K	ND
MW-4S	- -	06/27/06	0.050 K	1.25 K	2.5 K	1.25 K	75 K	1.5	3.4	6.5	1.25 K	11.4	2.5 K	2.5 K	ND
MW-4S	- -	07/27/06	0.040 K	1.0 K	2.0 K	1.0 K	60 K	1.1	4.6	4.4	1.0 K	10.1	2.0 K	2.0 K	ND
MW-4S	- -	09/06/06	0.40	0.038 K	0.036 K	0.032 K	0.20 K	0.77	4.6	3.6	0.048 K	8.97	0.038 K	0.042 K	ND
MW-4S	- -	10/03/06	0.028 K	0.038 K	0.036 K	0.032 K	0.20 K	0.69	4.8	3.8	0.048 K	9.29	0.038 K	0.042 K	ND
MW-4S	- -	11/02/06	0.028 K	0.038 K	0.036 K	0.032 K	0.20 K	1.2	4.2	4.5	0.048 K	9.9	0.038 K	0.042 K	ND
MW-4S	- -	04/22/07	0.32	0.095 K	0.090 K	0.080 K	0.50 K	3.0	6.2	11	0.12 K	20.2	0.095 K	0.105 K	ND
MW-4S	- -	11/01/07	0.14	0.0019 U	0.0018 U	0.0016 U	0.010 U	1.3	5.7	5.1	0.0024 U	12.1	0.0019 U	0.0021 U	ND
MW-4S	- -	10/07/08	0.10 [0.11]	0.0019 U [0.0019 U]	0.0018 U [0.0018 U]	0.0016 U [0.0016 U]	0.044 U [0.044 U]	0.23 [0.23]	2.1 [2.3]	1.0 [1.1]	0.0024 U [0.0024 U]	3.33 [3.63]	0.0019 U [0.0019 U]	0.0021 U [0.0021 U]	ND [ND]
MW-4S	- -	01/09/09	0.0014 U	0.0019 U	0.0018 U	0.0016 U	0.044 U	1.6	6.9	7.3	0.0024 U	15.8	0.0019 U	0.0021 U	ND

Table 2
Groundwater Analytical Results
Chevron Environmental Management Company
Chevron Orlando Superfund Site
Orlando, Florida

ARCADIS Design & Consultancy for natural and built assets

Location ID	Depth (feet)	Date	Dieldrin	Endosulfan I	Endosulfan II	p,p'-DDD	Toxaphene	alpha-BHC	beta-BHC	delta-BHC	gamma-BHC (Lindane)	Total BHCs	alpha-Chlordane	gamma-Chlordane	Total Chlordane
			Micrograms per liter (µg/L)												
Cleanup Standard[1]			- -	- -	- -	0.10	- -	0.050	0.10	- -	0.20	- -	2.0	2.0	- -
MW-4S	- -	10/09/09	0.0028 U	0.0038 U	0.0036 U	0.0032 U	0.088 U	**0.58**	**5.3**	1.5	0.0048 U	7.38	0.0038 U	0.0042 U	ND
MW-4S	- -	10/08/10	0.0014 U	0.0019 U	0.0018 U	0.0016 U	0.044 U	**0.26**	**2.4**	0.53	0.0024 U	3.19	0.0019 U	0.0021 U	ND
MW-4S	- -	10/10/11	0.14	0.0019 U	0.0018 U	0.0016 U	0.10 U	**0.24**	**2.8**	0.41	0.0024 U	3.45	0.0019 U	0.0021 U	ND
MW-4S	- -	11/11/11	0.13	0.00094 U	0.0014 U	0.0016 U	0.054 U	**0.16**	**2.6**	0.58	0.00091 U	3.34	0.00093 U	0.0013 U	ND
MW-4S	- -	12/14/11	0.18	0.00094 U	0.0014 U	0.0016 U	0.054 U	**0.46**	**4.1**	1.8	0.00091 U	6.36	0.00093 U	0.0013 U	ND
MW-4S	- -	01/06/12	0.12	0.00098 U	0.0015 U	0.0017 U	0.056 U	**0.63**	**2.8**	2.3	0.00095 U	5.73	0.00097 U	0.0014 U	ND
MW-4S	- -	02/16/12	0.22	0.00094 U	0.0014 U	0.0016 U	0.054 U	**1.1**	**2.4**	3.9	0.00091 U	7.4	0.00093 U	0.0013 U	ND
MW-4S	- -	03/07/12	0.27	0.013	0.0014 U	0.0016 U	0.055 U	**1.6**	**2.2**	5.7	0.00093 U	9.5	0.00095 U	0.0013 U	ND
MW-4S	- -	04/05/12	0.30	0.00095 U	0.0014 U	**0.24**	0.055 U	**1.9**	**3.5**	7.3	0.00092 U	12.7	0.00094 U	0.0013 U	ND
MW-4S	- -	05/09/12	0.32	0.00095 U	0.0014 U	0.0016 U	0.055 U	**1.9**	**2.5**	7.0	0.00092 U	11.4	0.00094 U	0.0013 U	ND
MW-4S	- -	06/13/12	0.30	0.00095 U	0.0014 U	**0.18**	0.055 U	**1.1**	**1.3**	4.7	0.00092 U	7.1	0.00094 U	0.0013 U	ND
MW-4S	- -	07/11/12	0.085	0.00095 U	0.0014 U	0.0016 U	0.055 U	**0.085**	**3.3**	0.26	0.00092 U	3.65	0.00094 U	0.0013 U	ND
MW-4S	- -	08/24/12	0.12	0.00097 U	0.0014 U	0.0016 U	0.056 U	**0.15**	**3.6**	0.69	0.0097 U	4.44	0.00096 U	0.0013 U	ND
MW-4S	- -	09/20/12	0.15	0.00095 U	0.0014 U	0.0016 U	0.055 U	**0.18**	**5.7**	1.0	0.00092 U	6.88	0.00094 U	0.0013 U	ND
MW-4S	- -	10/18/12	0.78	0.0047 U	0.0070 U	0.0080 U	0.27 U	**1.4**	**16**	3.7	0.0046 U	21.1	0.0046 U	0.0065 U	ND
MW-4S	- -	01/29/13	0.21	0.00097 U	0.0014 U	0.0016 U	0.056 U	**1.3**	**2.6**	5.2	0.00094 U	9.1	0.00096 U	0.0013 U	ND
MW-4S	- -	05/10/13	0.12	0.00097 U	0.0014 U	0.0016 U	0.056 U	0.025	**1.1**	0.097	0.00094 U	1.22	0.00096 U	0.0013 U	ND
MW-4S	- -	08/02/13	0.12	0.0019 U	0.0029 U	0.0033 U	0.11 U	0.046	**1.1**	0.16	0.0019 U	1.31	0.0019 U	0.0027 U	ND
MW-4S	- -	10/09/13	0.14	0.00096 U	0.0014 U	0.0016 U	0.055 U	**0.11**	**2.1**	0.33	0.00093 U	2.54	0.00095 U	0.0013 U	ND
MW-4S	- -	01/08/14	0.13 [0.15]	0.0010 U [0.00098 U]	0.0015 U [0.0015 U]	0.0017 U [0.0017 U]	0.057 U [0.056 U]	**0.76 [0.91]**	**1.8 [2.0]**	3.2 [3.7]	0.00097 U [0.00095 U]	5.76 [6.61]	0.00099 U [0.00097 U]	0.0014 U [0.0014 U]	ND [ND]
MW-4S	- -	04/01/14	0.19	0.00095 U	0.0014 U	0.0016 U	0.055 U	**0.91**	**2.5**	3.3	0.00092 U	6.71	0.00094 U	0.0013 U	ND
MW-4S	- -	07/08/14	0.12	0.00095 U	0.0014 U	0.0016 U	0.055 U	**0.22**	**2.2**	0.28	0.00092 U	2.7	0.092	0.0013 U	0.092
MW-4S	- -	10/02/14	0.16	0.00096 U	0.0014 U	0.0016 U	0.055 U	**0.17**	**2.2**	0.29	0.00093 U	2.66	0.00095 U	0.0013 U	ND
MW-4S	- -	01/15/15	0.33	0.0048 U	0.0038 U	0.0085 U	0.24 U	**0.38**	**4.1**	0.86	0.0021 U	5.34	0.0078 U	0.0048 U	ND
MW-4S	- -	04/08/15	0.44	0.0048 U	0.0038 U	0.0084 U	0.24 U	**0.95**	**9.3**	3.7	0.0021 U	14	0.0077 U	0.0047 U	ND
MW-4S	- -	07/09/15	0.32	0.024 U	0.019 U	0.042 U	1.2 U	**1.4**	**7.7**	10.9	0.010 U	20	0.039 U	0.024 U	ND
MW-4S	- -	10/27/15	0.37	0.0048 U	0.0038 U	0.0084 U	0.24 U	**0.25**	**3.9**	0.90	0.0021 U	5.05	0.0078 U	0.0047 U	ND
MW-4S	- -	02/11/16	0.14	0.0049 U	0.0038 U	0.0085 U	0.24 U	**0.22**	**3.8**	0.49	0.0021 U	4.51	0.0079 U	0.0048 U	ND
MW-4S	- -	05/16/16	0.38	0.0049 U	0.0038 U	0.0085 U	0.24 U	**0.88**	**7.3**	0.023 U	0.0021 U	8.18	0.0079 U	0.0048 U	ND
MW-4S	- -	08/20/16	0.26	0.0049 U	0.0038 U	0.0085 U	0.24 U	**0.25**	**3.1**	0.92	0.0021 U	4.27	0.0078 U	0.0048 U	ND
MW-4S	- -	11/15/16	0.34	0.0054 U	0.0042 U	0.0094 U	0.26 U	**0.38**	**3.7**	1.5	0.0023 U	5.58	0.0086 U	0.0053 U	ND
MW-4S	- -	03/07/17	0.27	0.0049 U	0.0038 U	0.0085 U	0.24 U	**0.63**	**3.1**	5.8	0.0021 U	9.53	0.0078 U	0.0048 U	ND
MW-4S	- -	06/12/17	0.20	0.0049 U	0.0039 U	0.0086 U	0.24 U	**0.13**	**2.9**	0.76	0.0021 U	3.79	0.0079 U	0.0048 U	ND
MW-4S	- -	09/17/17	0.24	0.0048 U	0.0038 U	0.0084 U	0.24 U	**0.052**	**1.5**	0.31	0.0021 U	1.862	0.0078 U	0.0047 U	ND
MW-4S	- -	11/28/17	0.26	0.0049 U	0.0038 U	0.0085 U	0.24 U	**0.26**	**3.5**	1.1	0.0021 U	4.86	0.0079 U	0.0048 U	ND
MW-4S	- -	02/12/18	0.53 [0.54]	0.0050 U [0.0049 U]	0.0039 U [0.0038 U]	0.0087 U [0.0085 U]	0.24 U [0.24 U]	**0.62 [1.0]**	**4.8 [1.6]**	6.0 [3.4]	0.0021 U [0.0021 U]	11.42 [6.0]	0.0080 U [0.0079 U]	0.0049 U [0.0048 U]	ND [ND]
MW-5 (Unocal)	- -	10/13/09	0.0014 U	0.0019 U	0.0018 U	0.0016 U	0.044 U	0.0023 U	0.0030 U	0.0023 U	0.0024 U	ND	0.0019 U	0.0021 U	ND
MW-5D	- -	04/07/04	0.0070	0.050 U	0.10 U	0.050 U	3.0 U	0.0050 U	0.010 U	0.030 U	0.050 U	ND	0.10 U	0.10 U	ND
MW-5D	- -	10/18/04	0.0080	0.050 U	0.10 U	0.050 U	3.0 U	0.0050 U	0.010 U	0.030 U	0.050 U	ND	0.10 U	0.10 U	ND
MW-5D	- -	06/02/05	0.0050 U	0.050 U	0.10 U	0.050 U	3.0 U	0.0050 U	0.010 U	0.030 U	0.050 U	ND	0.10 U	0.10 U	ND
MW-5D	- -	12/16/05	0.0020 U	0.050 U	0.10 U	0.050 U	3.0 U	0.0050 U	0.010 U	0.030 U	0.050 U	ND	0.10 U	0.10 U	ND
MW-5D	- -	04/26/06	0.0090	0.050 U	0.10 U	0.050 U	3.0 U	0.0050 U	0.010 U	0.030 U	0.050 U	ND	0.10 U	0.10 U	ND
MW-5D	- -	08/01/07	0.0054 I	0.0019 U	0.0018 U	0.0016 U	0.010 U	0.0023 U	0.011 I	0.0023 U	0.0024 U	0.011	0.0019 U	0.0021 U	ND
MW-5D	- -	11/02/07	0.0014 U	0.0019 U	0.0018 U	0.0016 U	0.010 U	0.0023 U	0.0030 U	0.0023 U	0.0024 U	ND	0.0019 U	0.0021 U	ND
MW-5D	- -	10/08/09	0.0014 U	0.0019 U	0.0018 U	0.0016 U	0.044 U	0.0023 U	0.0030 U	0.0023 U	0.0024 U	ND	0.0019 U	0.0021 U	ND
MW-5D	- -	10/07/10	0.042	0.12	0.0018 U	0.0016 U	0.044 U	0.0023 U	0.0030 U	0.0023 U	0.0024 U	ND	0.0019 U	0.0021 U	ND
MW-5D	- -	10/14/11	0.0014 U	0.0019 U	0.0018 U	0.0016 U	0.10 U	0.0023 U	0.0030 U	0.0023 U	0.0024 U	ND	0.0019 U	0.0021 U	ND
MW-5D	- -	10/22/12	0.0010 U	0.00095 U	0.0014 U	0.0016 U	0.055 U	0.036	0.0011 U	0.0022 U	0.00092 U	0.036	0.00094 U	0.0013 U	ND
MW-5D	- -	10/10/13	0.0010 U	0.17	0.0015 U	0.0017 U	0.056 U	0.0078	0.082	0.0023 U	0.00095 U	0.0898	0.00097 U	0.0014 U	ND
MW-5D	- -	10/06/14	0.014	0.00098 U	0.0015 U	0.0017 U	0.056 U	0.0010 U	0.082	0.0023 U	0.00095 U	0.082	0.00097 U	0.0014 U	ND

Table 2
Groundwater Analytical Results
Chevron Environmental Management Company
Chevron Orlando Superfund Site
Orlando, Florida

ARCADIS Design & Consultancy for natural and built assets

Location ID	Depth (feet)	Date	Dieldrin	Endosulfan I	Endosulfan II	p,p'-DDD	Toxaphene	alpha-BHC	beta-BHC	delta-BHC	gamma-BHC (Lindane)	Total BHCs	alpha-Chlordane	gamma-Chlordane	Total Chlordane
			Micrograms per liter (µg/L)												
Cleanup Standard[1]			- -	- -	- -	0.10	- -	0.050	0.10	- -	0.20	- -	2.0	2.0	- -
MW-5D	- -	11/04/15	0.0019 U	0.0048 U	0.0038 U	0.0084 U	0.24 U	0.0020 U	**0.13**	0.0083 I	0.0021 U	0.138	0.0077 U	0.0047 U	ND
MW-5D	- -	11/23/16	0.0021 U	0.044	0.0041 U	0.0091 U	0.26 U	0.0056 I	**0.13**	0.011	0.0023 U	0.147	0.0084 U	0.0051 U	ND
MW-5D	- -	12/01/17	0.0077 I	0.0050 U	0.0039 U	0.0086 U	0.24 U	0.0020 U	0.045	0.0047 U	0.0021 U	0.045	0.0080 U	0.0049 U	ND
MW-5S	- -	04/07/04	0.030	0.050 U	0.10 U	0.050 U	3.0 U	0.0050 U	0.010 U	0.030 U	0.050 U	ND	0.10 U	0.10 U	ND
MW-5S	- -	10/15/04	0.0080	0.050 U	0.10 U	0.050 U	3.0 U	0.0050 U	0.010 U	0.030 U	0.050 U	ND	0.10 U	0.10 U	ND
MW-5S	- -	06/02/05	0.013	0.050 U	0.10 U	0.050 U	3.0 U	0.0050 U	0.010 U	0.030 U	0.050 U	ND	0.10 U	0.10 U	ND
MW-5S	- -	12/16/05	0.015	0.050 U	0.10 U	0.050 U	3.0 U	0.0050 U	0.010 U	0.030 U	0.050 U	ND	0.10 U	0.10 U	ND
MW-5S	- -	04/26/06	0.017	0.050 U	0.10 U	0.050 U	3.0 U	0.0050 U	0.010 U	0.030 U	0.050 U	ND	0.10 U	0.10 U	ND
MW-5S	- -	08/01/07	0.0062	0.0019 U	0.0018 U	0.0016 U	0.010 U	0.0023 U	0.0030 U	0.0023 U	0.0024 U	ND	0.0019 U	0.0021 U	ND
MW-6D	- -	08/01/07	0.0037 I	0.0019 U	0.0018 U	0.0016 U	0.010 U	0.0023 U	0.0030 U	0.0097	0.0024 U	0.0097	0.0019 U	0.0021 U	ND
MW-6S	- -	08/01/07	0.0073	0.0019 U	0.0018 U	0.0016 U	0.010 U	0.0023 U	0.0030 U	0.0023 U	0.0024 U	ND	0.0019 U	0.0021 U	ND
MW-7D	- -	06/02/05	0.040	0.050 U	0.10 U	0.050 U	3.0 U	0.0050 U	0.010 U	0.030 U	0.050 U	ND	0.10 U	0.10 U	ND
MW-7D	- -	12/20/05	0.040	0.050 U	0.10 U	0.050 U	3.0 U	0.0050 U	0.010 U	0.030 U	0.050 U	ND	0.10 U	0.10 U	ND
MW-7D	- -	04/25/06	0.0020 U	0.050 U	0.10 U	0.050 U	3.0 U	0.0050 U	0.010 U	0.030 U	0.050 U	ND	0.10 U	0.10 U	ND
MW-7S	- -	06/02/05	0.43	0.050 U	0.10 U	0.050 U	3.0 U	0.0050 U	0.010 U	0.030 U	0.050 U	ND	0.10 U	0.10 U	ND
MW-7S	- -	12/20/05	0.47	0.050 U	0.10 U	0.050 U	3.0 U	0.0050 U	0.010 U	0.030 U	0.050 U	ND	0.10 U	0.10 U	ND
MW-7S	- -	04/25/06	0.57	0.050 U	0.10 U	0.050 U	3.0 U	0.0050 U	0.010 U	0.030 U	0.050 U	ND	0.10 U	0.10 U	ND
MW-8D	- -	04/08/04	0.0050 U [0.0050 U]	0.050 U [0.050 U]	0.10 U [0.10 U]	0.050 U [0.050 U]	3.0 U [3.0 U]	0.0050 U [0.0050 U]	0.010 U [0.010 U]	0.030 U [0.030 U]	0.050 U [0.050 U]	ND [ND]	0.10 U [0.10 U]	0.10 U [0.10 U]	ND [ND]
MW-8D	- -	10/18/04	0.0050 U	0.050 U	0.10 U	0.050 U	3.0 U	0.0050 U	0.010 U	0.030 U	0.050 U	ND	0.10 U	0.10 U	ND
MW-8D	- -	06/02/05	0.0050 U	0.050 U	0.10 U	0.050 U	3.0 U	0.0050 U	0.020	0.030 U	0.050 U	0.020	0.10 U	0.10 U	ND
MW-8D	- -	12/20/05	0.0020 U	0.050 U	0.10 U	0.050 U	3.0 U	0.0050 U	0.010 U	0.030 U	0.050 U	ND	0.10 U	0.10 U	ND
MW-8D	- -	04/25/06	0.0020 U	0.050 U	0.10 U	0.050 U	3.0 U	0.0050 U	0.010 U	0.030 U	0.050 U	ND	0.10 U	0.10 U	ND
MW-8D	- -	11/02/06	0.0014 U	0.0019 U	0.0018 U	0.0016 U	0.010 U	0.0023 U	0.0030 U	0.0023 U	0.0024 U	ND	0.0019 U	0.0021 U	ND
MW-8S	- -	04/08/04	0.020	0.050 U	0.10 U	0.050 U	3.0 U	0.0050 U	0.010 U	0.030 U	0.050 U	ND	0.10 U	0.10 U	ND
MW-8S	- -	10/18/04	0.0050 U	0.050 U	0.10 U	0.050 U	3.0 U	0.0050 U	0.010 U	0.030 U	0.050 U	ND	0.10 U	0.10 U	ND
MW-8S	- -	06/02/05	0.022	0.050 U	0.10 U	0.050 U	3.0 U	0.0050 U	0.010 U	0.030 U	0.050 U	ND	0.10 U	0.10 U	ND
MW-8S	- -	12/20/05	0.012	0.050 U	0.10 U	0.050 U	3.0 U	0.0050 U	0.010 U	0.030 U	0.050 U	ND	0.10 U	0.10 U	ND
MW-8S	- -	04/25/06	0.020	0.050 U	0.10 U	0.017 I	3.0 U	0.0050 U	0.010 U	0.030 U	0.050 U	ND	0.10 U	0.10 U	ND
MW-8S	- -	11/02/06	0.019	0.0019 U	0.0018 U	0.0016 U	0.010 U	0.0023 U	0.0030 U	0.0023 U	0.0024 U	ND	0.0093	0.011	0.0203
MW-9D	- -	04/08/04	0.0050 U	0.050 U	0.10 U	0.090	3.0 U	0.010	0.010 U	0.040	0.050 U	0.050	0.10 U	0.10 U	ND
MW-9D	- -	10/19/04	0.0050 U	0.050 U	0.10 U	**0.43**	3.0 U	0.020	0.070	0.060	0.050 U	0.15	0.10 U	0.10 U	ND
MW-9D	- -	06/03/05	0.0050 U	0.050 U	0.10 U	**0.25**	3.0 U	0.0050 U	0.010 U	0.023	0.050 U	0.023	0.10 U	0.10 U	ND
MW-9D	- -	12/20/05	0.0020 U	0.050 U	0.10 U	0.050 U	3.0 U	**0.070**	0.010 U	0.13	0.050 U	0.20	0.10 U	0.10 U	ND
MW-9D	- -	04/25/06	0.0020 U	0.050 U	0.10 U	0.050 U	3.0 U	0.0050 U	0.010 U	0.030 U	0.050 U	ND	0.10 U	0.10 U	ND
MW-9D	- -	11/02/06	0.0014 U	0.0019 U	0.0018 U	**0.32**	0.010 U	0.0023 U	0.0030 U	0.10	0.0024 U	0.10	0.0019 U	0.0021 U	ND
MW-9D	- -	10/22/12	0.0010 U	0.00095 U	0.0014 U	**0.34**	0.055 U	0.00098 U	0.0011 U	0.0022 U	0.00092 U	ND	0.00094 U	0.0013 U	ND
MW-9D	- -	10/09/13	0.0010 U	0.00094 U	0.0014 U	**0.39**	0.054 U	0.00097 U	0.0011 U	0.034	0.00091 U	0.034	0.00093 U	0.0013 U	ND
MW-9D	- -	10/07/14	0.0010 U	0.00097 U	0.0014 U	**0.51**	0.056 U	0.0010 U	0.0011 U	0.027	0.00094 U	0.027	0.00096 U	0.0013 U	ND
MW-9D	- -	11/04/15	0.0019 U	0.0048 U	0.0038 U	**0.71**	0.24 U	0.0020 U	0.0076 U	0.0046 U	0.0021 U	ND	0.0078 U	0.0048 U	ND
MW-9D	- -	11/16/16	0.0021 U	0.0052 U	0.0041 U	**0.74**	0.26 U	0.026	0.036	0.081	0.0023 U	0.143	0.0084 U	0.0051 U	ND
MW-9D	- -	11/29/17	0.0019 U	0.0050 U	0.0039 U	**0.29**	0.24 U	**0.058**	0.066	0.13	0.0021 U	0.254	0.0080 U	0.0049 U	ND
MW-10D	- -	04/08/04	0.0050 U	0.050 U	0.10 U	0.050 U	3.0 U	0.0050 U	0.010 U	0.030 U	0.050 U	ND	0.10 U	0.10 U	ND
MW-10D	- -	10/19/04	0.0050 U	0.050 U	0.10 U	0.050 U	3.0 U	0.0050 U	0.010 U	0.030 U	0.050 U	ND	0.10 U	0.10 U	ND

Table 2
Groundwater Analytical Results
Chevron Environmental Management Company
Chevron Orlando Superfund Site
Orlando, Florida

ARCADIS Design & Consultancy for natural and built assets

Location ID	Depth (feet)	Date	Dieldrin	Endosulfan I	Endosulfan II	p,p'-DDD	Toxaphene	alpha-BHC	beta-BHC	delta-BHC	gamma-BHC (Lindane)	Total BHCs	alpha-Chlordane	gamma-Chlordane	Total Chlordane
			Micrograms per liter (µg/L)												
Cleanup Standard[1]			- -	- -	- -	**0.10**	- -	**0.050**	**0.10**	- -	**0.20**	- -	**2.0**	**2.0**	- -
MW-10D	- -	06/03/05	0.0050 U	0.050 U	0.10 U	0.050 U	3.0 U	0.0050 U	0.010 U	0.030 U	0.050 U	ND	0.10 U	0.10 U	ND
MW-10D	- -	12/20/05	0.0020 U	0.050 U	0.10 U	0.050 U	3.0 U	0.0050 U	0.020	0.030 U	0.050 U	0.020	0.10 U	0.10 U	ND
MW-10D	- -	04/25/06	0.0020 U [0.0020 U]	0.050 U [0.050 U]	0.10 U [0.10 U]	0.050 U [0.050 U]	3.0 U [3.0 U]	0.0050 U [0.0050 U]	0.010 U [0.010 U]	0.030 U [0.030 U]	0.050 [0.024 I]	0.050 [0.024]	0.10 U [0.10 U]	0.10 U [0.10 U]	ND [ND]
MW-10D	- -	11/01/06	0.0014 U [0.0014 U]	0.0019 U [0.0019 U]	0.0018 U [0.0018 U]	0.0016 U [0.0016 U]	0.010 U [0.010 U]	0.0023 U [0.0023 U]	0.0030 U [0.0030 U]	0.0023 U [0.0023 U]	0.0024 U [0.0024 U]	ND [ND]	0.0019 U [0.0019 U]	0.0021 U [0.0021 U]	ND [ND]
MW-10D	- -	07/31/07	0.0014 U	0.0019 U	0.0018 U	0.0016 U	0.010 U	0.0023 U	0.0030 U	0.0023 U	0.0024 U	ND	0.0019 U	0.0021 U	ND
MW-10D	- -	11/01/07	0.0014 U [0.0014 U]	0.0019 U [0.0019 U]	0.0018 U [0.0018 U]	0.0016 U [0.0016 U]	0.010 U [0.010 U]	0.0023 U [0.0023 U]	0.0030 U [0.0030 U]	0.0023 U [0.0023 U]	0.0024 U [0.0024 U]	ND [ND]	0.0019 U [0.0019 U]	0.0021 U [0.0021 U]	ND [ND]
MW-10D	- -	02/11/09	0.0014 U	0.0019 U	0.0018 U	0.0016 U	0.044 U	0.0023 U	0.021	0.0023 U	0.0024 U	0.021	0.0019 U	0.0021 U	ND
MW-10D	- -	10/12/09	0.0014 U [0.0014 U]	0.0019 U [0.0019 U]	0.0018 U [0.0018 U]	0.0016 U [0.0016 U]	0.044 U [0.044 U]	0.0023 U [0.0023 U]	0.0030 U [0.0030 U]	0.0023 U [0.0023 U]	0.0024 U [0.0024 U]	ND [ND]	0.0019 U [0.0019 U]	0.0021 U [0.0021 U]	ND [ND]
MW-10D	- -	10/26/10	0.0014 U	0.0019 U	0.0018 U	0.0016 U	0.044 U	0.0023 U	0.0030 U	0.0023 U	0.0024 U	ND	0.0019 U	0.0021 U	ND
MW-10D	- -	10/14/11	0.0014 U	0.0019 U	0.0018 U	0.0016 U	0.10 U	0.0023 U	0.020	0.013	0.0024 U	0.033	0.0019 U	0.0021 U	ND
MW-10S	- -	04/08/04	0.050 K	0.50 K	1.0 K	0.50 K	30 K	**0.53**	**13**	2.5	**0.22**	16.3	1.0 K	1.0 K	ND
MW-10S	- -	10/19/04	0.125 K	1.25 K	2.5 K	1.25 K	75 K	**0.32**	**17**	2.3	1.25 K	19.6	2.5 K	2.5 K	ND
MW-10S	- -	06/03/05	0.025 K	0.25 K	0.50 K	0.25 K	15 K	**0.46**	**12**	1.9	0.13	14.5	0.50 K	0.50 K	ND
MW-10S	- -	12/20/05	0.0020 U [0.0020 U]	0.050 U [0.050 U]	0.10 U [0.10 U]	0.050 U [0.050 U]	3.0 U [3.0 U]	**1.4 [1.1]**	**7.8 [5.5]**	2.1 [1.6]	**0.38 [0.33]**	11.7 [8.53]	0.10 U [0.10 U]	0.10 U [0.10 U]	ND [ND]
MW-10S	- -	04/25/06	0.020 K	0.50 K	1.0 K	0.50 K	30 K	**0.83**	**3.2**	1.1	**0.22**	5.35	1.0 K	1.0 K	ND
MW-10S	- -	11/01/06	0.028 K	0.038 K	0.036 K	0.032 K	0.20 K	**0.58**	**3.6**	1.2	0.16	5.54	0.038 K	0.042 K	ND
MW-10S	- -	07/31/07	0.055 I	0.038 K	0.036 K	0.032 K	0.20 K	**0.95**	**4.9**	1.7	**0.45**	8.0	0.038 K	0.042 K	ND
MW-10S	- -	11/01/07	0.0014 U	0.0019 U	0.0018 U	0.0016 U	0.010 U	**0.98**	**6.4**	1.9	**0.49**	9.77	0.0019 U	0.0021 U	ND
MW-10S	- -	02/11/09	0.0014 U	0.0019 U	0.0018 U	0.0016 U	0.044 U	**0.78**	**5.5**	1.3	0.0024 U	7.58	0.0019 U	0.0021 U	ND
MW-10S	- -	10/12/09	0.014 U	0.019 U	0.018 U	0.016 U	0.44 U	**1.0**	**9.0**	2.5	**0.43**	12.9	0.019 U	0.021 U	ND
MW-10S	- -	10/08/10	0.0014 U	0.0019 U	0.0018 U	0.0016 U	0.044 U	**0.33 I**	**11**	1.4	0.18 I	12.9	0.0019 U	0.0021 U	ND
MW-10S	- -	10/14/11	0.0014 U	0.0019 U	0.0018 U	0.0016 U	0.10 U	**0.12**	**6.5**	0.93	0.087	7.64	0.0019 U	0.0021 U	ND
MW-11 (TPP)	- -	02/28/12	0.0047 [0.0048]	0.00095 U [0.00094 U]	0.0014 U [0.0014 U]	0.0016 U [0.0016 U]	0.055 U [0.054 U]	0.00098 U [0.00097 U]	0.019 [0.021]	0.0022 U [0.0022 U]	0.00092 U [0.00091 U]	0.019 [0.021]	0.00094 U [0.00093 U]	0.0013 U [0.0013 U]	ND [ND]
MW-11S	- -	05/06/04	0.0050 U	0.050 U	0.10 U	0.050 U	3.0 U	0.0050 U	0.010 U	0.030 U	0.050 U	ND	0.10 U	0.10 U	ND
MW-11S	- -	07/09/04	0.0050 U	0.050 U	0.10 U	0.050 U	3.0 U	0.0050 U	0.010 U	0.030 U	0.050 U	ND	0.10 U	0.10 U	ND
MW-11S	- -	10/14/04	0.0050 U	0.050 U	0.10 U	0.050 U	3.0 U	0.0050 U	0.010 U	0.030 U	0.050 U	ND	0.10 U	0.10 U	ND
MW-11S	- -	01/18/05	0.0050 U	0.050 U	0.10 U	0.050 U	3.0 U	0.0050 U	0.010 U	0.030 U	0.050 U	ND	0.10 U	0.10 U	ND
MW-11S	- -	06/01/05	0.0050 U	0.050 U	0.10 U	0.050 U	3.0 U	0.0050 U	0.010 U	0.030 U	0.050 U	ND	0.10 U	0.10 U	ND
MW-11S	- -	12/12/05	0.0020 U	0.050 U	0.10 U	0.050 U	3.0 U	0.0050 U	0.010 U	0.030 U	0.050 U	ND	0.10 U	0.10 U	ND
MW-11S	- -	02/01/06	0.0020 U	0.050 U	0.10 U	0.050 U	3.0 U	0.0050 U	0.010 U	0.030 U	0.050 U	ND	0.10 U	0.10 U	ND
MW-11S	- -	02/27/06	0.0020 U	0.050 U	0.10 U	0.050 U	3.0 U	0.0050 U	0.010 U	0.030 U	0.050 U	ND	0.10 U	0.10 U	ND
MW-11S	- -	03/27/06	0.0020 U	0.050 U	0.10 U	0.050 U	3.0 U	0.0050 U	0.010 U	0.030 U	0.050 U	ND	0.10 U	0.10 U	ND
MW-11S	- -	04/24/06	0.0020 U [0.0020 U]	0.050 U [0.050 U]	0.10 U [0.10 U]	0.050 U [0.050 U]	3.0 U [3.0 U]	0.0050 U [0.0050 U]	0.010 U [0.010 U]	0.030 U [0.030 U]	0.050 U [0.050 U]	ND [ND]	0.10 U [0.10 U]	0.10 U [0.10 U]	ND [ND]
MW-11S	- -	05/23/06	0.0020 U	0.050 U	0.10 U	0.050 U	3.0 U	0.0050	0.010 U	0.0040 I	0.050 U	0.0090	0.10 U	0.10 U	ND
MW-11S	- -	06/27/06	0.0020 U	0.050 U	0.10 U	0.050 U	3.0 U	0.0050 U	0.010 U	0.030 U	0.050 U	ND	0.10 U	0.10 U	ND
MW-11S	- -	07/26/06	0.0020 U [0.0020 U]	0.050 U [0.050 U]	0.10 U [0.10 U]	0.050 U [0.050 U]	3.0 U [3.0 U]	0.0050 U [0.0050 U]	0.010 U [0.010 U]	0.030 U [0.030 U]	0.050 U [0.050 U]	ND [ND]	0.10 U [0.10 U]	0.10 U [0.10 U]	ND [ND]
MW-11S	- -	09/05/06	0.0014 U	0.0019 U	0.0018 U	0.0016 U	0.010 U	0.0023 U	0.0030 U	0.0023 U	0.0024 U	ND	0.0019 U	0.0021 U	ND
MW-11S	- -	10/02/06	0.0014 U	0.0019 U	0.0018 U	0.0016 U	0.010 U	0.0023 U	0.0030 U	0.0023 U	0.0024 U	ND	0.0019 U	0.0021 U	ND
MW-11S	- -	10/31/06	0.0014 U	0.0019 U	0.0018 U	0.0016 U	0.010 U	0.0023 U	0.0030 U	0.0023 U	0.0024 U	ND	0.0019 U	0.0021 U	ND
MW-11S	- -	11/28/06	0.0014 U	0.0019 U	0.0018 U	0.0016 U	0.010 U	0.0023 U	0.0030 U	0.0023 U	0.0024 U	ND	0.0019 U	0.0021 U	ND
MW-11S	- -	12/17/06	0.0014 U	0.0019 U	0.0018 U	0.0016 U	0.010 U	0.0023 U	0.0030 U	0.0023 U	0.0024 U	ND	0.0019 U	0.0021 U	ND
MW-11S	- -	01/31/07	0.0014 U [0.0014 U]	0.0019 U [0.0019 U]	0.0018 U [0.0018 U]	0.0016 U [0.0016 U]	0.010 U [0.010 U]	0.0023 U [0.0023 U]	0.0030 U [0.0030 U]	0.0023 U [0.0023 U]	0.0024 U [0.0024 U]	ND [ND]	0.0019 U [0.0019 U]	0.0021 U [0.0021 U]	ND [ND]
MW-11S	- -	02/25/07	0.0014 U	0.0019 U	0.0018 U	0.0016 U	0.010 U	0.0023 U	0.0030 U	0.0023 U	0.0024 U	ND	0.0019 U	0.0021 U	ND
MW-11S	- -	03/25/07	0.0014 U [0.0014 U]	0.0019 U [0.0019 U]	0.0018 U [0.0018 U]	0.0016 U [0.0016 U]	0.010 U [0.010 U]	0.0023 U [0.0023 U]	0.0030 U [0.0030 U]	0.0023 U [0.0023 U]	0.0024 U [0.0024 U]	ND [ND]	0.0019 U [0.0019 U]	0.0021 U [0.0021 U]	ND [ND]
MW-11S	- -	04/21/07	0.0014 U [0.0014 U]	0.0019 U [0.0019 U]	0.0018 U [0.0018 U]	0.0016 U [0.0016 U]	0.010 U [0.010 U]	0.0023 U [0.0023 U]	0.0030 U [0.0030 U]	0.0023 U [0.0023 U]	0.0024 U [0.0024 U]	ND [ND]	0.0019 U [0.0019 U]	0.0021 U [0.0021 U]	ND [ND]
MW-11S	- -	06/07/07	0.0014 U	0.0019 U	0.0018 U	0.0016 U	0.010 U	0.0023 U	0.0030 U	0.0023 U	0.0024 U	ND	0.0019 U	0.0021 U	ND
MW-11S	- -	06/25/07	0.031 [0.028]	0.095 [0.075]	0.0018 U [0.0018 U]	0.0016 U [0.0016 U]	0.010 U [0.010 U]	0.029 [0.024]	0.0030 U [0.0030 U]	0.057 [0.047]	0.0024 U [0.0024 U]	0.086 [0.071]	0.0019 U [0.0019 U]	0.0021 U [0.0021 U]	ND [ND]
MW-11S	- -	07/30/07	0.020 [0.015]	0.0019 U [0.0019 U]	0.0018 U [0.0018 U]	0.0016 U [0.0016 U]	0.010 U [0.010 U]	0.013 [0.014]	0.0030 U [0.0030 U]	0.040 [0.035]	0.0024 U [0.0024 U]	0.053 [0.049]	0.0019 U [0.0019 U]	0.0021 U [0.0021 U]	ND [ND]
MW-11S	- -	08/23/07	0.0085 [0.0091]	0.0019 U [0.0019 U]	0.0018 U [0.0018 U]	0.0016 U [0.0016 U]	0.010 U [0.010 U]	0.0023 U [0.0023 U]	0.0030 U [0.0030 U]	0.016 [0.015]	0.0024 U [0.0024 U]	0.016 [0.015]	0.0019 U [0.0019 U]	0.0021 U [0.0021 U]	ND [ND]

Table 2
Groundwater Analytical Results
Chevron Environmental Management Company
Chevron Orlando Superfund Site
Orlando, Florida

ARCADIS Design & Consultancy for natural and built assets

Location ID	Depth (feet)	Date	Dieldrin	Endosulfan I	Endosulfan II	p,p'-DDD	Toxaphene	alpha-BHC	beta-BHC	delta-BHC	gamma-BHC (Lindane)	Total BHCs	alpha-Chlordane	gamma-Chlordane	Total Chlordane
			Micrograms per liter (µg/L)												
Cleanup Standard[1]			- -	- -	- -	0.10	- -	0.050	0.10	- -	0.20	- -	2.0	2.0	- -
MW-11S	- -	09/30/07	0.0014 U [0.0014 U]	0.0019 U [0.0019 U]	0.0018 U [0.0018 U]	0.0016 U [0.0016 U]	0.010 U [0.010 U]	0.0023 U [0.0023 U]	0.0030 U [0.0030 U]	0.0023 U [0.0023 U]	0.0024 U [0.0024 U]	ND [ND]	0.0019 U [0.0019 U]	0.0021 U [0.0021 U]	ND [ND]
MW-11S	- -	10/29/07	0.0014 U	0.0019 U	0.0018 U	0.0016 U	0.010 U	0.0023 U	0.0030 U	0.0023 U	0.0024 U	ND	0.0019 U	0.0021 U	ND
MW-11S	- -	12/02/07	0.0014 U [0.0014 U]	0.0019 U [0.0019 U]	0.0018 U [0.0018 U]	0.0016 U [0.0016 U]	0.010 U [0.010 U]	0.0023 U [0.0023 U]	0.038 [0.039]	0.0023 U [0.0023 U]	0.0024 U [0.0024 U]	0.038 [0.039]	0.0019 U [0.0019 U]	0.0021 U [0.0021 U]	ND [ND]
MW-11S	- -	01/06/08	0.0014 U	0.0019 U	0.0018 U	0.0016 U	0.010 U	0.0023 U	0.0030 U	0.0023 U	0.0024 U	ND	0.0019 U	0.0021 U	ND
MW-11S	- -	02/11/08	0.0014 U	0.0019 U	0.0018 U	0.0016 U	0.010 U	0.0023 U	0.0030 U	0.0023 U	0.0024 U	ND	0.0019 U	0.0021 U	ND
MW-11S	- -	03/04/08	0.0014 U	0.0019 U	0.0018 U	0.0016 U	0.044 U	0.0023 U	0.0030 U	0.0023 U	0.0024 U	ND	0.0019 U	0.0021 U	ND
MW-11S	- -	04/07/08	0.0014 U	0.0019 U	0.0018 U	0.0016 U	0.044 U	0.0023 U	0.0030 U	0.0023 U	0.0024 U	ND	0.0019 U	0.0021 U	ND
MW-11S	- -	05/06/08	0.0014 U	0.0019 U	0.0018 U	0.0016 U	0.044 U	0.0023 U	0.0030 U	0.0023 U	0.0024 U	ND	0.0019 U	0.0021 U	ND
MW-11S	- -	06/05/08	0.0014 U	0.0019 U	0.0018 U	0.0016 U	0.044 U	0.0023 U	0.0030 U	0.0023 U	0.0024 U	ND	0.0019 U	0.0021 U	ND
MW-11S	- -	07/08/08	0.0014 U	0.0019 U	0.0018 U	0.0016 U	0.044 U	0.0023 U	0.0030 U	0.0023 U	0.0024 U	ND	0.0019 U	0.0021 U	ND
MW-11S	- -	08/06/08	0.0014 U	0.0019 U	0.0018 U	0.0016 U	0.044 U	0.0023 U	0.0030 U	0.0023 U	0.0024 U	ND	0.0019 U	0.0021 U	ND
MW-11S	- -	10/08/08	0.0014 U [0.0014 U]	0.0019 U [0.0019 U]	0.0018 U [0.0018 U]	0.0016 U [0.0016 U]	0.044 U [0.044 U]	**0.090 [0.12]**	0.0030 U [0.0030 U]	0.0023 U [0.0023 U]	0.0024 U [0.0024 U]	0.090 [0.12]	0.0019 U [0.0019 U]	0.0021 U [0.0021 U]	ND [ND]
MW-11S	- -	11/06/08	0.0014 U	0.0019 U	0.0018 U	0.0016 U	0.044 U	0.0023 U	0.0030 U	0.0023 U	0.0024 U	ND	0.0019 U	0.0021 U	ND
MW-11S	- -	12/08/08	0.0014 U	0.0019 U	0.0018 U	0.0016 U	0.044 U	0.0023 U	0.0030 U	0.0023 U	0.0024 U	ND	0.0019 U	0.0021 U	ND
MW-11S	- -	01/06/09	0.0014 U [0.0014 U]	0.034 [0.034]	0.0018 U [0.0018 U]	0.0016 U [0.0016 U]	0.044 U [0.044 U]	0.0023 U [0.0023 U]	0.0030 U [0.0030 U]	0.0023 U [0.0023 U]	0.0024 U [0.0024 U]	ND [ND]	0.0019 U [0.0019 U]	0.0021 U [0.0021 U]	ND [ND]
MW-11S	- -	02/10/09	0.0014 U	0.045	0.0018 U	0.0016 U	0.044 U	0.0023 U	0.0030 U	0.0023 U	0.0024 U	ND	0.0019 U	0.0021 U	ND
MW-11S	- -	03/10/09	0.0014 U [0.0014 U]	0.0019 U [0.0019 U]	0.0018 U [0.0018 U]	0.0016 U [0.0016 U]	0.044 U [0.044 U]	0.0023 U [0.0023 U]	0.0030 U [0.0030 U]	0.0023 U [0.0023 U]	0.0024 U [0.0024 U]	ND [ND]	0.0019 U [0.0019 U]	0.0021 U [0.0021 U]	ND [ND]
MW-11S	- -	04/15/09	0.0014 U	0.052	0.0018 U	0.0016 U	0.044 U	0.0034 I	0.0030 U	0.0023 U	0.0024 U	0.0034	0.0019 U	0.0021 U	ND
MW-11S	- -	05/29/09	0.0014 U [0.0014 U]	0.032 [0.034]	0.0018 U [0.0018 U]	0.0016 U [0.0016 U]	0.044 U [0.044 U]	0.0023 U [0.0023 U]	0.0030 U [0.0030 U]	0.0023 U [0.0023 U]	0.0024 U [0.0024 U]	ND [ND]	0.0019 U [0.0019 U]	0.0021 U [0.0021 U]	ND [ND]
MW-11S	- -	06/17/09	0.0014 U	0.014	0.0018 U	0.0016 U	0.044 U	0.0023 U	0.0030 U	0.0023 U	0.0024 U	ND	0.0019 U	0.0021 U	ND
MW-11S	- -	07/06/09	0.0014 U	0.0019 U	0.0018 U	0.0016 U	0.044 U	0.0059 I	0.0030 U	0.0023 U	0.0024 U	0.0059	0.0019 U	0.0021 U	ND
MW-11S	- -	08/03/09	0.0014 U	0.029	0.0018 U	0.0016 U	0.044 U	0.0048 I	0.0030 U	0.0023 U	0.0024 U	0.0048	0.0019 U	0.0021 U	ND
MW-11S	- -	09/08/09	0.0014 U	0.0019 U	0.0018 U	0.0016 U	0.044 U	0.0023 U	0.0030 U	0.0023 U	0.0024 U	ND	0.0019 U	0.0021 U	ND
MW-11S	- -	10/06/09	0.0014 U	0.035	0.0018 U	0.0016 U	0.044 U	0.0023 U	0.0030 U	0.0023 U	0.0024 U	ND	0.0019 U	0.0021 U	ND
MW-11S	- -	11/04/09	0.0014 U [0.0014 U]	0.0019 U [0.0019 U]	0.0018 U [0.0018 U]	0.0016 U [0.0016 U]	0.044 U [0.044 U]	0.0044 I [0.0041 I]	0.0030 U [0.0030 U]	0.031 [0.022]	0.0024 U [0.0024 U]	0.0354 [0.0261]	0.0019 U [0.0019 U]	0.0021 U [0.0021 U]	ND [ND]
MW-11S	- -	12/11/09	0.0014 U	0.0019 U	0.0018 U	0.0016 U	0.044 U	0.0023 U	0.0030 U	0.0023 U	0.0024 U	ND	0.0019 U	0.0021 U	ND
MW-11S	- -	01/04/10	0.0014 U	0.0019 U	0.0018 U	0.0016 U	0.044 U	0.0023 U	0.0030 U	0.0023 U	0.0024 U	ND	0.0019 U	0.0021 U	ND
MW-11S	- -	02/03/10	0.0014 U	0.0019 U	0.0018 U	0.0016 U	0.044 U	0.0027 I	0.0030 U	0.0023 U	0.0024 U	0.0027	0.0019 U	0.0021 U	ND
MW-11S	- -	03/08/10	0.0014 U	0.0019 U	0.0018 U	0.0016 U	0.044 U	0.0023 U	0.0030 U	0.0023 U	0.0024 U	ND	0.0019 U	0.0021 U	ND
MW-11S	- -	04/05/10	0.0014 U	0.022	0.0018 U	0.0016 U	0.044 U	0.0023 U	0.0030 U	0.0054 I	0.0024 U	0.0054	0.0019 U	0.0021 U	ND
MW-11S	- -	05/04/10	0.0014 U	0.0019 U	0.0018 U	0.0016 U	0.044 U	0.0023 U	0.0030 U	0.013	0.0024 U	0.013	0.0019 U	0.0021 U	ND
MW-11S	- -	06/09/10	0.0014 U	0.0019 U	0.0018 U	0.0016 U	0.044 U	0.0023 U	0.0030 U	0.0023 U	0.0024 U	ND	0.0019 U	0.0021 U	ND
MW-11S	- -	07/07/10	0.0014 U	0.0019 U	0.0018 U	0.0016 U	0.044 U	0.0023 U	0.0030 U	0.0023 U	0.0024 U	ND	0.0019 U	0.0021 U	ND
MW-11S	- -	08/09/10	0.0014 U [0.0014 U]	0.030 [0.043]	0.0018 U [0.0018 U]	0.0016 U [0.0016 U]	0.044 U [0.044 U]	0.0023 U [0.0023 U]	0.0030 U [0.0030 U]	0.0023 U [0.0023 U]	0.0024 U [0.0024 U]	ND [ND]	0.0019 U [0.0019 U]	0.0021 U [0.0021 U]	ND [ND]
MW-11S	- -	09/01/10	0.0014 U	0.0019 U	0.0018 U	0.0016 U	0.044 U	0.0023 U	0.0030 U	0.0023 U	0.0024 U	ND	0.0019 U	0.0021 U	ND
MW-11S	- -	10/04/10	0.0014 U	0.031	0.0018 U	0.0016 U	0.044 U	0.0023 U	0.0030 U	0.0023 U	0.0024 U	ND	0.0019 U	0.0021 U	ND
MW-11S	- -	11/03/10	0.0014 U [0.0014 U]	0.033 [0.035]	0.0018 U [0.0018 U]	0.0016 U [0.0016 U]	0.044 U [0.044 U]	0.0023 U [0.0023 U]	0.0030 U [0.0030 U]	0.0023 U [0.0023 U]	0.0024 U [0.0024 U]	ND [ND]	0.0019 U [0.0019 U]	0.0021 U [0.0021 U]	ND [ND]
MW-11S	- -	12/09/10	0.0014 U	0.036	0.0018 U	0.0016 U	0.10 U	0.0023 U	0.0030 U	0.0023 U	0.0024 U	ND	0.0019 U	0.0021 U	ND
MW-11S	- -	01/11/11	0.0014 U	0.040	0.0018 U	0.0016 U	0.10 U	0.0023 U	0.0030 U	0.0023 U	0.0024 U	ND	0.0019 U	0.0021 U	ND
MW-11S	- -	02/02/11	0.0014 U	0.051	0.0018 U	0.0016 U	0.10 U	0.0023 U	0.0030 U	0.0023 U	0.0024 U	ND	0.0019 U	0.0021 U	ND
MW-11S	- -	03/01/11	0.0014 U	0.0019 U	0.0018 U	0.0016 U	0.10 U	0.0023 U	0.0030 U	0.0023 U	0.0024 U	ND	0.0019 U	0.0021 U	ND
MW-11S	- -	04/06/11	0.0014 U	0.0019 U	0.0018 U	0.0016 U	0.10 U	0.0023 U	0.0030 U	0.0023 U	0.0024 U	ND	0.0019 U	0.0021 U	ND
MW-11S	- -	05/03/11	0.0014 U	0.016	0.0018 U	0.0016 U	0.10 U	0.0023 U	0.0030 U	0.0023 U	0.0024 U	ND	0.0019 U	0.0021 U	ND
MW-11S	- -	06/14/11	0.0014 U [0.0014 U]	0.0019 U [0.0019 U]	0.0018 U [0.0018 U]	0.0016 U [0.0016 U]	0.10 U [0.10 U]	0.0023 U [0.0023 U]	0.0030 U [0.0030 U]	0.0023 U [0.0023 U]	0.0024 U [0.0024 U]	ND [ND]	0.0019 U [0.0019 U]	0.0021 U [0.0021 U]	ND [ND]
MW-11S	- -	07/06/11	0.0014 U	0.0019 U	0.0018 U	0.0016 U	0.10 U	0.0023 U	0.0030 U	0.0023 U	0.0024 U	ND	0.0019 U	0.0021 U	ND
MW-11S	- -	08/03/11	0.0014 U	0.0019 U	0.0018 U	0.0016 U	0.10 U	0.0023 U	0.0030 U	0.0023 U	0.0024 U	ND	0.0019 U	0.0021 U	ND
MW-11S	- -	09/19/11	0.0014 U	0.0019 U	0.0018 U	0.0016 U	0.10 U	0.0023 U	0.0030 U	0.0023 U	0.0024 U	ND	0.0019 U	0.0021 U	ND
MW-11S	- -	10/11/11	0.0014 U	0.0019 U	0.0018 U	0.0016 U	0.10 U	0.0023 U	0.0030 U	0.0023 U	0.0024 U	ND	0.0019 U	0.0021 U	ND
MW-11S	- -	11/10/11	0.0010 U	0.00094 U	0.0014 U	0.0016 U	0.054 U	0.00097 U	0.0011 U	0.0022 U	0.00091 U	ND	0.00093 U	0.0013 U	ND
MW-11S	- -	12/13/11	0.0010 U	0.00094 U	0.0014 U	0.0016 U	0.054 U	0.00097 U	0.0011 U	0.0022 U	0.00091 U	ND	0.00093 U	0.0013 U	ND
MW-11S	- -	01/04/12	0.0010 U	0.00096 U	0.0014 U	0.0016 U	0.055 U	0.00099 U	0.0011 U	0.0022 U	0.017	0.017	0.00095 U	0.0013 U	ND
MW-11S	- -	02/15/12	0.0010 U	0.00096 U	0.0014 U	0.0016 U	0.055 U	0.00099 U	0.0011 U	0.0022 U	0.00093 U	ND	0.00095 U	0.0013 U	ND

Table 2
Groundwater Analytical Results
Chevron Environmental Management Company
Chevron Orlando Superfund Site
Orlando, Florida

ARCADIS Design & Consultancy for natural and built assets

Location ID	Depth (feet)	Date	Dieldrin	Endosulfan I	Endosulfan II	p,p'-DDD	Toxaphene	alpha-BHC	beta-BHC	delta-BHC	gamma-BHC (Lindane)	Total BHCs	alpha-Chlordane	gamma-Chlordane	Total Chlordane
			Micrograms per liter (µg/L)												
Cleanup Standard[1]			- -	- -	- -	0.10	- -	0.050	0.10	- -	0.20	- -	2.0	2.0	- -
MW-11S	- -	03/06/12	0.0010 U [0.0010 U]	0.00095 U [0.00095 U]	0.0014 U [0.0014 U]	0.0016 U [0.0016 U]	0.055 U [0.055 U]	0.00098 U [0.00098 U]	0.0011 U [0.0011 U]	0.0022 U [0.0022 U]	0.00092 U [0.00092 U]	ND [ND]	0.00094 U [0.00094 U]	0.0013 U [0.0013 U]	ND [ND]
MW-11S	- -	04/02/12	0.0010 U	0.00096 U	0.0014 U	0.0016 U	0.055 U	0.00099 U	0.0011 U	0.0022 U	0.00093 U	ND	0.00095 U	0.0013 U	ND
MW-11S	- -	05/08/12	0.0010 U	0.00095 U	0.0014 U	0.0016 U	0.055 U	0.00098 U	0.0011 U	0.0022 U	0.00092 U	ND	0.00094 U	0.0013 U	ND
MW-11S	- -	06/12/12	0.0010 U	0.00094 U	0.0014 U	0.0016 U	0.054 U	0.00097 U	0.0011 U	0.0022 U	0.00091 U	ND	0.00093 U	0.0013 U	ND
MW-11S	- -	07/10/12	0.0010 U	0.00096 U	0.0014 U	0.0016 U	0.055 U	0.00099 U	0.0011 U	0.0022 U	0.00093 U	ND	0.00095 U	0.0013 U	ND
MW-11S	- -	08/22/12	0.0010 U	0.00096 U	0.0014 U	0.0016 U	0.055 U	0.00099 U	0.0011 U	0.0022 U	0.00093 U	ND	0.00095 U	0.0013 U	ND
MW-11S	- -	09/19/12	0.0010 U	0.00096 U	0.0014 U	0.0016 U	0.055 U	0.00099 U	0.0011 U	0.0022 U	0.00093 U	ND	0.00095 U	0.0013 U	ND
MW-11S	- -	10/17/12	0.0051 U [0.0051 U]	0.0047 U [0.0047 U]	0.0071 U [0.0071 U]	0.0081 U [0.0081 U]	0.27 U [0.27 U]	0.0049 U [0.0049 U]	0.0056 U [0.0056 U]	0.011 U [0.011 U]	**0.21 [0.29]**	0.21 [0.29]	0.0047 U [0.0047 U]	0.0066 U [0.0066 U]	ND [ND]
MW-11S	- -	11/14/12	0.0010 U	0.00096 U	0.0014 U	0.0016 U	0.055 U	0.00099 U	0.0011 U	0.0022 U	0.00093 U	ND	0.00095 U	0.0013 U	ND
MW-11S	- -	01/30/13	0.0010 U	0.00097 U	0.0014 U	0.0016 U	0.056 U	0.0010 U	0.0011 U	0.0023 U	0.00094 U	ND	0.00096 U	0.0013 U	ND
MW-11S	- -	05/13/13	0.0010 U [0.0010 U]	0.00097 U [0.00097 U]	0.0014 U [0.0014 U]	0.0016 U [0.0016 U]	0.056 U [0.056 U]	0.0010 U [0.0010 U]	0.0011 U [0.0011 U]	0.0023 U [0.0023 U]	0.00094 U [0.00094 U]	ND [ND]	0.00096 U [0.00096 U]	0.0013 U [0.0013 U]	ND [ND]
MW-11S	- -	10/10/13	0.0010 U	0.00098 U	0.0015 U	0.0017 U	0.056 U	0.0010 U	0.0011 U	0.0023 U	0.00095 U	ND	0.00097 U	0.0014 U	ND
MW-11S	- -	10/03/14	0.021 U	0.00097 U	0.0014 U	0.0016 U	0.056 U	0.0010 U	0.0011 U	0.045 U	0.00094 U	ND	0.00096 U	0.0013 U	ND
MW-11S	- -	10/29/15	0.0038 U [0.0038 U]	0.0098 U [0.0098 U]	0.0077 U [0.0077 U]	0.017 U [0.017 U]	0.48 U [0.48 U]	0.0040 U [0.0040 U]	0.015 U [0.015 U]	0.0092 U [0.0092 U]	0.0042 U [0.0042 U]	ND [ND]	0.016 U [0.016 U]	0.0096 U [0.0096 U]	ND [ND]
MW-11S	- -	11/18/16	0.0021 U	0.0054 U	0.0042 U	0.0094 U	0.26 U	0.0022 U	0.0084 U	0.0051 U	0.0023 U	ND	0.0086 U	0.0053 U	ND
MW-11S	- -	11/29/17	0.0019 U	0.0049 U	0.0039 U	0.0086 U	0.24 U	0.0020 U	0.0078 U	0.0047 U	0.0021 U	ND	0.0079 U	0.0048 U	ND
MW-12 (TPP)	- -	02/28/12	0.0097	0.00096 U	0.0014 U	0.0016 U	0.055 U	0.00099 U	0.019	0.0022 U	0.00093 U	0.019	0.00095 U	0.0013 U	ND
MW-12S	- -	04/07/04	0.0050 U	0.050 U	0.10 U	0.050 U	3.0 U	0.0050 U	0.010 U	0.030 U	0.050 U	ND	0.10 U	0.10 U	ND
MW-12S	- -	10/14/04	0.0050 U [0.0050 U]	0.050 U [0.050 U]	0.10 U [0.10 U]	0.050 U [0.050 U]	3.0 U [3.0 U]	0.0050 U [0.0050 U]	0.010 U [0.010 U]	0.030 U [0.030 U]	0.050 U [0.050 U]	ND [ND]	0.10 U [0.10 U]	0.10 U [0.10 U]	ND [ND]
MW-12S	- -	01/18/05	0.0050 U	0.050 U	0.10 U	0.050 U	3.0 U	0.0050 U	0.010 U	0.030 U	0.050 U	ND	0.10 U	0.10 U	ND
MW-12S	- -	06/01/05	0.0050 U	0.050 U	0.10 U	0.050 U	3.0 U	0.0050 U	0.010 U	0.030 U	0.050 U	ND	0.10 U	0.10 U	ND
MW-12S	- -	12/13/05	0.0020 U	0.050 U	0.10 U	0.050 U	3.0 U	0.0050 U	0.010 U	0.030 U	0.050 U	ND	0.10 U	0.10 U	ND
MW-12S	- -	03/27/06	0.0020 U [0.0020 U]	0.050 U [0.050 U]	0.10 U [0.10 U]	0.050 U [0.050 U]	3.0 U [3.0 U]	0.0050 U [0.0050 U]	0.010 U [0.010 U]	0.030 U [0.030 U]	0.050 U [0.050 U]	ND [ND]	0.10 U [0.10 U]	0.10 U [0.10 U]	ND [ND]
MW-12S	- -	04/24/06	0.0020 U	0.050 U	0.10 U	0.050 U	3.0 U	0.0050 U	0.010 U	0.0026 I	0.0037 I	0.0063	0.10 U	0.10 U	ND
MW-12S	- -	05/23/06	0.0020 U	0.050 U	0.10 U	0.050 U	3.0 U	0.0050 U	0.010 U	0.030 U	0.050 U	ND	0.10 U	0.10 U	ND
MW-12S	- -	06/27/06	0.0020 U	0.050 U	0.10 U	0.050 U	3.0 U	0.0024 I	0.010 U	0.030 U	0.050 U	0.0024	0.10 U	0.10 U	ND
MW-12S	- -	07/26/06	0.0020 U	0.050 U	0.10 U	0.050 U	3.0 U	0.0050 U	0.010 U	0.030 U	0.050 U	ND	0.10 U	0.10 U	ND
MW-12S	- -	09/05/06	0.0014 U	0.0019 U	0.0018 U	0.0016 U	0.010 U	0.0023 U	0.0030 U	0.0023 U	0.0024 U	ND	0.0019 U	0.0021 U	ND
MW-12S	- -	10/02/06	0.0014 U [0.0014 U]	0.0019 U [0.0019 U]	0.0018 U [0.0018 U]	0.0016 U [0.0016 U]	0.010 U [0.010 U]	0.0023 U [0.0023 U]	0.0030 U [0.0030 U]	0.0023 U [0.0023 U]	0.0024 U [0.0024 U]	ND [ND]	0.0019 U [0.0019 U]	0.0021 U [0.0021 U]	ND [ND]
MW-12S	- -	10/31/06	0.0014 U	0.0019 U	0.0018 U	0.0016 U	0.010 U	0.0023 U	0.0030 U	0.0023 U	0.0024 U	ND	0.0019 U	0.0021 U	ND
MW-12S	- -	01/31/07	0.0014 U	0.0019 U	0.0018 U	0.0016 U	0.010 U	0.0023 U	0.0030 U	0.0023 U	0.0024 U	ND	0.0019 U	0.0021 U	ND
MW-12S	- -	04/21/07	0.0014 U	0.0019 U	0.0018 U	0.0016 U	0.010 U	0.0023 U	0.0030 U	0.0023 U	0.0024 U	ND	0.0019 U	0.0021 U	ND
MW-12S	- -	08/04/07	0.0014 U	0.0019 U	0.0018 U	0.0016 U	0.010 U	0.0023 U	0.0030 U	0.0023 U	0.0024 U	ND	0.0019 U	0.0021 U	ND
MW-12S	- -	10/29/07	0.0014 U	0.0019 U	0.0018 U	0.0016 U	0.010 U	0.0023 U	0.0030 U	0.0023 U	0.0024 U	ND	0.0019 U	0.0021 U	ND
MW-15S	- -	04/07/04	0.0050 U	0.050 U	0.10 U	0.050 U	3.0 U	**0.29**	0.010 U	0.070	0.050 U	0.36	0.10 U	0.10 U	ND
MW-15S	- -	05/04/04	0.0050 U	0.050 U	0.10 U	0.050 U	3.0 U	**0.23**	0.026	0.030 U	0.050 U	0.256	0.10 U	0.10 U	ND
MW-15S	- -	07/09/04	0.0050 U [0.0050 U]	0.050 U [0.050 U]	0.10 U [0.10 U]	0.050 U [0.050 U]	3.0 U [3.0 U]	**0.25 [0.52]**	0.010 U [0.010 U]	0.030 U [0.030 U]	0.050 U [0.050 U]	0.25 [0.52]	0.10 U [0.10 U]	0.10 U [0.10 U]	ND [ND]
MW-15S	- -	10/14/04	0.0050 U	0.050 U	0.10 U	0.050 U	3.0 U	0.020	0.010 U	0.030 U	0.050 U	0.020	0.10 U	0.10 U	ND
MW-15S	- -	01/18/05	0.0050 U [0.0050 U]	0.050 U [0.050 U]	0.10 U [0.10 U]	0.050 U [0.050 U]	3.0 U [3.0 U]	**0.063 [0.055]**	0.010 U [0.010 U]	0.060 [0.050]	0.050 U [0.050 U]	0.123 [0.105]	0.10 U [0.10 U]	0.10 U [0.10 U]	ND [ND]
MW-15S	- -	06/01/05	0.0050 U	0.050 U	0.10 U	0.050 U	3.0 U	**0.18**	0.010 U	0.21	0.050 U	0.39	0.10 U	0.10 U	ND
MW-15S	- -	12/13/05	0.0020 U [0.0020 U]	0.050 U [0.050 U]	0.10 U [0.10 U]	0.050 U [0.050 U]	3.0 U [3.0 U]	0.021 [0.024]	0.010 U [0.010 U]	0.15 [0.16]	0.050 U [0.050 U]	0.171 [0.184]	0.10 U [0.10 U]	0.10 U [0.10 U]	ND [ND]
MW-15S	- -	02/01/06	0.0020 U	0.050 U	0.10 U	0.050 U	3.0 U	0.0037 I	0.010 U	0.061	0.050 U	0.0647	0.10 U	0.10 U	ND
MW-15S	- -	02/27/06	0.0020 U [0.0020 U]	0.050 U [0.050 U]	0.10 U [0.10 U]	0.050 U [0.050 U]	3.0 U [3.0 U]	0.0055 [0.0039 I]	0.010 U [0.010 U]	0.068 [0.057]	0.050 U [0.050 U]	0.0735 [0.0609]	0.10 U [0.10 U]	0.10 U [0.10 U]	ND [ND]
MW-15S	- -	03/27/06	0.0020 U	0.050 U	0.10 U	0.050 U	3.0 U	0.0065	0.014	0.075	0.050 U	0.0955	0.10 U	0.10 U	ND
MW-15S	- -	04/24/06	0.0020 U	0.050 U	0.10 U	0.050 U	3.0 U	0.0048 I	0.010 U	0.080	0.050 U	0.0848	0.10 U	0.10 U	ND
MW-15S	- -	05/23/06	0.0060	0.12	0.10 U	0.050 U	3.0 U	0.010	0.010 U	0.099	0.0030 I	0.112	0.10 U	0.10 U	ND
MW-15S	- -	06/27/06	0.0020 U [0.0020 U]	0.050 U [0.050 U]	0.10 U [0.10 U]	0.050 U [0.050 U]	3.0 U [3.0 U]	0.0063 [0.0086]	0.015 [0.015]	0.064 [0.063]	0.0031 I [0.0031 I]	0.0884 [0.0897]	0.011 I [0.011 I]	0.10 U [0.10 U]	0.011 [0.011]
MW-15S	- -	07/26/06	0.0020 U	0.050 U	0.10 U	0.050 U	3.0 U	0.0051	0.010 U	0.044	0.0027 I	0.0518	0.0074 I	0.10 U	0.0074
MW-15S	- -	09/05/06	0.0014 U [0.0014 U]	0.0019 U [0.0019 U]	0.0018 U [0.0018 U]	0.0016 U [0.0016 U]	0.010 U [0.010 U]	0.0023 U [0.0023 U]	0.0030 U [0.0030 U]	0.037 [0.053]	0.0024 U [0.0024 U]	0.037 [0.053]	0.013 [0.018]	0.0021 U [0.0021 U]	0.013 [0.018]

Table 2
Groundwater Analytical Results
Chevron Environmental Management Company
Chevron Orlando Superfund Site
Orlando, Florida

ARCADIS Design & Consultancy for natural and built assets

Location ID	Depth (feet)	Date	Dieldrin	Endosulfan I	Endosulfan II	p,p'-DDD	Toxaphene	alpha-BHC	beta-BHC	delta-BHC	gamma-BHC (Lindane)	Total BHCs	alpha-Chlordane	gamma-Chlordane	Total Chlordane
			Micrograms per liter (µg/L)												
Cleanup Standard[1]			- -	- -	- -	**0.10**	- -	**0.050**	**0.10**	- -	**0.20**	- -	**2.0**	**2.0**	- -
MW-15S	- -	10/02/06	0.0014 U	0.0019 U	0.0018 U	0.0016 U	0.010 U	0.0023 U	0.0030 U	0.0023 U	0.0024 U	ND	0.0019 U	0.0021 U	ND
MW-15S	- -	10/31/06	0.0014 U [0.0014 U]	0.02 [0.019]	0.0018 U [0.0018 U]	0.0016 U [0.0016 U]	0.010 U [0.010 U]	0.0023 U [0.0023 U]	0.0030 U [0.0030 U]	0.0023 U [0.0023 U]	0.0024 U [0.0024 U]	ND [ND]	0.0019 U [0.0019 U]	0.0021 U [0.0021 U]	ND [ND]
MW-15S	- -	11/28/06	0.0014 U	0.011	0.0018 U	0.0016 U	0.010 U	0.0023 U	0.0030 U	0.0023 U	0.0024 U	ND	0.0019 U	0.0021 U	ND
MW-15S	- -	12/17/06	0.0014 U	0.0019 U	0.0018 U	0.0016 U	0.010 U	0.0023 U	0.0030 U	0.0023 U	0.0024 U	ND	0.0019 U	0.0021 U	ND
MW-15S	- -	02/01/07	0.0014 U	0.0019 U	0.0018 U	0.0016 U	0.010 U	0.0023 U	0.0030 U	0.0089 I	0.0024 U	0.0089	0.0019 U	0.0021 U	ND
MW-15S	- -	03/01/07	0.0014 U	0.0079	0.0018 U	0.0016 U	0.010 U	0.0023 U	0.0039 I	0.0053 I	0.0024 U	0.0092	0.0019 U	0.0021 U	ND
MW-15S	- -	03/25/07	0.0014 U	0.0019 U	0.0018 U	0.0016 U	0.010 U	0.0014 J	0.0053 I	0.0053 I	0.0024 U	0.012 J	0.0019 U	0.0021 U	ND
MW-15S	- -	04/21/07	0.0014 U	0.0019 U	0.0018 U	0.0016 U	0.010 U	0.0023 U	0.0065 I	0.0023 U	0.0024 U	0.0065	0.0019 U	0.0021 U	ND
MW-15S	- -	05/20/07	0.0014 U	0.018	0.0018 U	0.0016 U	0.010 U	0.0023 U	0.011 I	0.012	0.0024 U	0.023	0.0019 U	0.0021 U	ND
MW-15S	- -	06/25/07	0.0014 U	0.0019 U	0.0018 U	0.0016 U	0.010 U	0.0023 U	0.0030 U	0.0023 U	0.0024 U	ND	0.0019 U	0.0021 U	ND
MW-15S	- -	07/30/07	0.0014 U	0.0019 U	0.0018 U	0.0016 U	0.010 U	0.0023 U	**0.13**	0.0023 U	0.0024 U	0.13	0.0019 U	0.0021 U	ND
MW-15S	- -	08/23/07	0.0014 U	0.0019 U	0.0018 U	0.0016 U	0.010 U	0.0023 U	**0.13**	0.0023 U	0.0024 U	0.13	0.0019 U	0.0021 U	ND
MW-15S	- -	09/30/07	0.0014 U	0.0019 U	0.0018 U	0.0016 U	0.010 U	0.0023 U	0.0030 U	0.0023 U	0.0024 U	ND	0.0019 U	0.0021 U	ND
MW-15S	- -	10/28/07	0.0014 U	0.11	0.0018 U	0.0016 U	0.010 U	0.0023 U	0.053	0.0023 U	0.0024 U	0.053	0.0019 U	0.0021 U	ND
MW-15S	- -	11/27/07	0.0014 U	0.071	0.0018 U	0.0016 U	0.010 U	0.0023 U	0.0030 U	0.0023 U	0.0024 U	ND	0.0019 U	0.0021 U	ND
MW-15S	- -	01/06/08	0.0014 U	0.14	0.0018 U	0.0016 U	0.010 U	0.0023 U	0.0030 U	0.0023 U	0.0024 U	ND	0.0019 U	0.0021 U	ND
MW-15S	- -	02/12/08	0.0014 U	0.19	0.0018 U	0.0016 U	0.010 U	0.0023 U	0.0030 U	0.0023 U	0.0024 U	ND	0.0019 U	0.0021 U	ND
MW-15S	- -	03/05/08	0.0014 U	0.0019 U	0.0018 U	0.0016 U	0.044 U	0.0023 U	0.0030 U	0.0023 U	0.0024 U	ND	0.0019 U	0.0021 U	ND
MW-15S	- -	04/07/08	0.0014 U	0.0019 U	0.0018 U	0.0016 U	0.044 U	0.0023 U	0.0030 U	0.0023 U	0.0024 U	ND	0.0019 U	0.0021 U	ND
MW-15S	- -	05/06/08	0.0014 U	0.0019 U	0.0018 U	0.0016 U	0.044 U	0.0023 U	0.0030 U	0.0023 U	0.0024 U	ND	0.0019 U	0.0021 U	ND
MW-15S	- -	06/05/08	0.0014 U	0.029	0.0018 U	0.0016 U	0.044 U	0.0023 U	0.0030 U	0.0023 U	0.0024 U	ND	0.0019 U	0.0021 U	ND
MW-15S	- -	07/09/08	0.0014 U	0.0019 U	0.0018 U	0.0016 U	0.044 U	0.0023 U	0.0030 U	0.0023 U	0.0024 U	ND	0.0019 U	0.0021 U	ND
MW-15S	- -	08/07/08	0.0014 U	0.0019 U	0.0018 U	0.0016 U	0.044 U	0.0023 U	0.0030 U	0.0023 U	0.0024 U	ND	0.0019 U	0.0021 U	ND
MW-15S	- -	10/08/08	0.0014 U	0.0019 U	0.0018 U	0.0016 U	0.044 U	0.0023 U	0.0030 U	0.0023 U	0.0024 U	ND	0.0019 U	0.0021 U	ND
MW-15S	- -	11/07/08	0.0014 U	0.12	0.0018 U	0.0016 U	0.044 U	0.0023 U	0.0030 U	0.0023 U	0.0024 U	ND	0.0019 U	0.0021 U	ND
MW-15S	- -	12/09/08	0.0014 U [0.0014 U]	0.066 [0.062]	0.0018 U [0.0018 U]	0.0016 U [0.0016 U]	0.044 U [0.044 U]	0.0023 U [0.0023 U]	0.0030 U [0.0030 U]	0.0023 U [0.0023 U]	0.0024 U [0.0024 U]	ND [ND]	0.0019 U [0.0019 U]	0.0021 U [0.0021 U]	ND [ND]
MW-15S	- -	01/06/09	0.0014 U	0.040	0.0018 U	0.0016 U	0.044 U	0.0023 U	0.0030 U	0.0023 U	0.0024 U	ND	0.0019 U	0.0021 U	ND
MW-15S	- -	02/12/09	0.0014 U	0.0019 U	0.0018 U	0.0016 U	0.044 U	0.0023 U	0.0030 U	0.0023 U	0.0024 U	ND	0.0019 U	0.0021 U	ND
MW-15S	- -	03/11/09	0.0014 U	0.0019 U	0.0018 U	0.0016 U	0.044 U	0.0023 U	0.0030 U	0.048	0.0024 U	0.048	0.0019 U	0.0021 U	ND
MW-15S	- -	04/20/09	0.0014 U	0.17	0.0018 U	0.0016 U	0.044 U	0.0023 U	0.0030 U	0.052	0.0024 U	0.052	0.0019 U	0.0021 U	ND
MW-15S	- -	07/06/09	0.0014 U	0.066	0.0018 U	0.0016 U	0.044 U	0.0023 U	0.0030 U	0.0023 U	0.0024 U	ND	0.0019 U	0.0021 U	ND
MW-15S	- -	10/06/09	0.0014 U	0.094	0.0018 U	0.0016 U	0.044 U	0.036	0.0030 U	0.0023 U	0.0024 U	0.036	0.0019 U	0.0021 U	ND
MW-15S	- -	01/05/10	0.0014 U	0.0019 U	0.0018 U	0.0016 U	0.044 U	0.0023 U	0.0030 U	0.0023 U	0.0024 U	ND	0.0019 U	0.0021 U	ND
MW-15S	- -	04/06/10	0.0014 U [0.0014 U]	0.099 [0.10]	0.0018 U [0.0018 U]	0.0016 U [0.0016 U]	0.044 U [0.044 U]	0.0023 U [0.0023 U]	0.0030 U [0.0030 U]	0.0023 U [0.0023 U]	0.0024 U [0.0024 U]	ND [ND]	0.0019 U [0.0019 U]	0.0021 U [0.0021 U]	ND [ND]
MW-15S	- -	07/08/10	0.0014 U	0.031	0.0018 U	0.0016 U	0.044 U	0.0023 U	0.0030 U	0.0023 U	0.0024 U	ND	0.0019 U	0.0021 U	ND
MW-15S	- -	10/06/10	0.0014 U	0.0019 U	0.0018 U	0.0016 U	0.044 U	0.0023 U	0.0030 U	0.0023 U	0.0024 U	ND	0.0019 U	0.0021 U	ND
MW-15S	- -	01/11/11	0.0014 U	0.064	0.0018 U	0.0016 U	0.10 U	0.0032 I	0.0030 U	0.0023 U	0.0024 U	0.0032	0.0019 U	0.0021 U	ND
MW-15S	- -	04/06/11	0.0014 U	0.0019 U	0.0018 U	0.0016 U	0.10 U	0.0023 U	0.0030 U	0.0023 U	0.0024 U	ND	0.0019 U	0.0021 U	ND
MW-15S	- -	07/05/11	0.0014 U	0.0019 U	0.0018 U	0.0016 U	0.10 U	0.0023 U	0.020	0.0034 I	0.0024 U	0.0234	0.0019 U	0.0021 U	ND
MW-15S	- -	10/13/11	0.0014 U	0.0019 U	0.0018 U	0.0016 U	0.10 U	0.0023 U	0.0030 U	0.0023 U	0.0024 U	ND	0.0019 U	0.0021 U	ND
MW-15S	- -	01/04/12	0.0010 U	0.00095 U	0.0014 U	0.0016 U	0.055 U	0.00098 U	0.0011 U	0.0022 U	0.00092 U	ND	0.00094 U	0.0013 U	ND
MW-15S	- -	04/03/12	0.0010 U	0.00097 U	0.0014 U	0.0016 U	0.056 U	0.0010 U	0.0011 U	0.0023 U	0.00094 U	ND	0.00096 U	0.0013 U	ND
MW-15S	- -	07/10/12	0.0010 U	0.00095 U	0.0014 U	0.0016 U	0.055 U	0.00098 U	0.0011 U	0.0022 U	0.00092 U	ND	0.00094 U	0.0013 U	ND
MW-15S	- -	10/17/12	0.0051 U	0.0047 U	0.0071 U	0.0081 U	0.27 U	0.0049 U	0.0056 U	0.011 U	0.0046 U	ND	0.0047 U	0.0066 U	ND
MW-15S	- -	01/30/13	0.0010 U	0.00098 U	0.0015 U	0.0017 U	0.056 U	0.0010 U	0.0011 U	0.0023 U	0.00095 U	ND	0.00097 U	0.0014 U	ND
MW-15S	- -	05/13/13	0.0010 U	0.00097 U	0.0014 U	0.0016 U	0.056 U	0.0010 U	0.0011 U	0.0023 U	0.00094 U	ND	0.00096 U	0.0013 U	ND
MW-15S	- -	08/01/13	0.0010 U	0.00096 U	0.0014 U	0.0016 U	0.055 U	0.00099 U	0.0011 U	0.0022 U	0.00093 U	ND	0.00095 U	0.0013 U	ND
MW-15S	- -	10/15/13	0.0010 U	0.00096 U	0.0014 U	0.0016 U	0.055 U	0.00099 U	0.0011 U	0.0022 U	0.00093 U	ND	0.00095 U	0.0013 U	ND
MW-15S	- -	01/06/14	0.0011 U	0.015	0.0015 U	0.0017 U	0.058 U	0.0058	0.0012 U	0.048	0.00098 U	0.0538	0.0010 U	0.0014 U	ND
MW-15S	- -	04/01/14	0.0010 U	0.00094 U	0.0014 U	0.0016 U	0.054 U	0.00097 U	0.0011 U	0.0051 I	0.00091 U	0.0051	0.00093 U	0.0013 U	ND
MW-15S	- -	07/08/14	0.0010 U	0.00095 U	0.0014 U	0.0016 U	0.055 U	0.00098 U	0.0011 U	0.0022 U	0.00092 U	ND	0.00094 U	0.0013 U	ND
MW-15S	- -	10/02/14	0.0010 U	0.012	0.0014 U	0.0016 U	0.055 U	0.00099 U	0.0011 U	0.0022 U	0.00093 U	ND	0.00095 U	0.0013 U	ND

Table 2
Groundwater Analytical Results
Chevron Environmental Management Company
Chevron Orlando Superfund Site
Orlando, Florida

ARCADIS Design & Consultancy for natural and built assets

Location ID	Depth (feet)	Date	Dieldrin	Endosulfan I	Endosulfan II	p,p'-DDD	Toxaphene	alpha-BHC	beta-BHC	delta-BHC	gamma-BHC (Lindane)	Total BHCs	alpha-Chlordane	gamma-Chlordane	Total Chlordane
			Micrograms per liter (µg/L)												
Cleanup Standard[1]			- -	- -	- -	**0.10**	- -	**0.050**	**0.10**	- -	**0.20**	- -	**2.0**	**2.0**	- -
MW-15S	- -	01/14/15	0.0019 U	0.0048 U	0.0038 U	0.0084 U	0.24 U	0.0020 U	0.0076 U	0.0045 U	0.0021 U	ND	0.0077 U	0.0047 U	ND
MW-15S	- -	04/07/15	0.0019 U	0.0049 U	0.0038 U	0.0085 U	0.24 U	0.0020 U	0.0076 U	0.0046 U	0.0021 U	ND	0.0078 U	0.0048 U	ND
MW-15S	- -	07/08/15	0.0019 U	0.0048 U	0.0038 U	0.0084 U	0.24 U	0.0043 I	0.025	0.0045 U	0.0021 U	0.0293	0.0077 U	0.0047 U	ND
MW-15S	- -	10/29/15	0.0019 U	0.0049 U	0.0038 U	0.0085 U	0.24 U	0.0020 U	0.015	0.0046 U	0.0021 U	0.015	0.0079 U	0.0048 U	ND
MW-15S	- -	02/15/16	0.0019 U	0.0049 U	0.0039 U	0.0086 U	0.24 U	0.0020 U	0.0077 U	0.0046 U	0.0021 U	ND	0.0079 U	0.0048 U	ND
MW-15S	- -	05/17/16	0.0019 U	0.0081 I	0.0038 U	0.0084 U	0.24 U	0.017	0.012	0.0045 U	0.0021 U	0.029	0.0077 U	0.0047 U	ND
MW-15S	- -	08/21/16	0.0020 U	0.0050 U	0.0039 U	0.0087 U	0.24 U	0.0020 U	0.011	0.039	0.0021 U	0.050	0.0080 U	0.020	0.020
MW-15S	- -	11/18/16	0.0021 U	0.019	0.0042 U	0.0093 U	0.26 U	0.0022 U	0.012	0.0050 U	0.0023 U	0.012	0.0086 U	0.0052 U	ND
MW-15S	- -	03/08/17	0.0019 U	0.0049 U	0.0039 U	0.0086 U	0.24 U	0.0020 U	0.0077 U	0.0046 U	0.0021 U	ND	0.0079 U	0.0048 U	ND
MW-15S	- -	06/14/17	0.0019 U	0.0049 U	0.0038 U	0.0085 U	0.24 U	0.0020 U	0.0077 U	0.0046 U	0.0021 U	ND	0.0079 U	0.0048 U	ND
MW-15S	- -	09/18/17	0.0019 U	0.0048 U	0.0038 U	0.0084 U	0.24 U	0.0020 U	0.0079 I	0.0046 U	0.0021 U	0.0079	0.0078 U	0.0047 U	ND
MW-15S	- -	11/30/17	0.0019 U	0.0049 U	0.0038 U	0.0085 U	0.24 U	0.0020 U	0.0077 U	0.0046 U	0.0021 U	ND	0.0079 U	0.0048 U	ND
MW-15S	- -	02/14/18	0.0019 U	0.0049 U	0.0039 U	0.0086 U	0.24 U	0.0020 U	0.0077 U	0.0046 U	0.0021 U	ND	0.0079 U	0.0048 U	ND
MW-16D	- -	04/07/04	0.0050 U	0.050 U	0.10 U	0.050 U	3.0 U	0.040	**5.1**	0.080	0.050 U	5.22	0.10 U	0.10 U	ND
MW-16D	- -	10/19/04	0.125 K	1.25 K	2.5 K	1.25 K	75 K	**0.57**	**12**	2.9	**0.40**	15.9	2.5 K	2.5 K	ND
MW-16D	- -	06/06/05	0.125 K	1.25 K	2.5 K	1.25 K	75 K	**0.22**	**8.4**	1.2	0.11	9.93	2.5 K	2.5 K	ND
MW-16D	- -	12/21/05	0.0020 U	0.050 U	0.10 U	0.050 U	3.0 U	**0.21**	**3.8**	0.57	0.083	4.66	0.10 U	0.10 U	ND
MW-16D	- -	03/28/06	0.0020 U	0.050 U	0.10 U	0.050 U	3.0 U	**0.059**	**1.2**	0.16	0.050 U	1.42	0.10 U	0.10 U	ND
MW-16D	- -	04/26/06	0.0020 U [0.0020 U]	0.050 U [0.050 U]	0.10 U [0.10 U]	0.050 U [0.050 U]	3.0 U [3.0 U]	0.022 [0.025]	0.010 U [0.010 U]	0.02 I [0.02 I]	0.050 U [0.050 U]	0.042 [0.045]	0.10 U [0.10 U]	0.10 U [0.10 U]	ND [ND]
MW-16D	- -	05/24/06	0.0020 U	0.050 U	0.10 U	0.050 U	3.0 U	0.0090	0.046	0.038	0.050 U	0.093	0.10 U	0.10 U	ND
MW-16D	- -	06/28/06	0.0020 U	0.050 U	0.10 U	0.050 U	3.0 U	0.021	**0.53**	0.069	0.050 U	0.62	0.10 U	0.10 U	ND
MW-16D	- -	07/27/06	0.096	0.066	2.0 K	1.0 K	60 K	**0.14**	**4.5**	1.0	0.077	5.72	2.0 K	2.0 K	ND
MW-16D	- -	09/06/06	0.11	0.019 K	0.018 K	0.016 K	0.10 K	**0.19**	**4.9**	1.1	0.024 K	6.19	0.066	0.021 K	0.066
MW-16D	- -	10/02/06	0.21 [0.20]	0.038 K [0.038 K]	0.036 K [0.036 K]	0.032 K [0.032 K]	0.20 K [0.20 K]	**0.26 [0.24]**	**6.3 [6.5]**	1.3 [1.3]	0.059 [0.054]	7.92 [8.09]	0.038 K [0.038 K]	0.042 K [0.042 K]	ND [ND]
MW-16D	- -	11/02/06	0.089	0.0095 K	0.0090 K	0.0080 K	0.050 K	**0.056**	**2.5**	0.48	0.029	3.07	0.0095 K	0.0105 K	ND
MW-16D	- -	11/28/06	0.0014 U	0.0019 U	0.0018 U	0.0016 U	0.010 U	0.044	**0.63**	0.12	0.0024 U	0.794	0.0019 U	0.0021 U	ND
MW-16D	- -	12/18/06	0.0014 U	0.0019 U	0.0018 U	0.0016 U	0.010 U	0.0064 I	**0.11**	0.019	0.0024 U	0.135	0.0019 U	0.0021 U	ND
MW-16D	- -	02/01/07	0.0014 U	0.0019 U	0.0018 U	0.0016 U	0.010 U	**0.28**	**2.8**	0.68	0.0024 U	3.76	0.0019 U	0.0021 U	ND
MW-16D	- -	03/01/07	0.028 K	0.038 K	0.036 K	0.032 K	0.20 K	**0.14**	**2.4**	0.56	0.048 K	3.1	0.038 K	0.042 K	ND
MW-16D	- -	04/22/07	0.014 K [0.014 K]	0.019 K [0.019 K]	0.018 K [0.018 K]	0.016 K [0.016 K]	0.10 K [0.10 K]	0.043 [0.049]	**0.93 [0.9]**	0.24 [0.33]	0.024 K [0.024 K]	1.21 [1.28]	0.019 K [0.019 K]	0.021 K [0.021 K]	ND [ND]
MW-16D	- -	05/18/07	0.054 [0.055]	0.0019 U [0.0019 U]	0.0018 U [0.0018 U]	0.0016 U [0.0016 U]	0.010 U [0.010 U]	0.032 [0.031]	**1.0 [0.87]**	0.0023 U [0.0023 U]	0.0024 U [0.0024 U]	1.03 [0.901]	0.0019 U [0.0019 U]	0.0021 U [0.0021 U]	ND [ND]
MW-16D	- -	06/26/07	0.0014 U	0.0019 U	0.0018 U	0.0016 U	0.010 U	0.014	**0.26**	0.0023 U	0.0024 U	0.274	0.0019 U	0.0021 U	ND
MW-16D	- -	07/31/07	0.0014 U	0.0019 U	0.0018 U	0.0016 U	0.010 U	0.0023 U	0.0030 U	0.27	0.0024 U	0.27	0.0019 U	0.0021 U	ND
MW-16D	- -	08/26/07	0.011	0.0019 U	0.0018 U	0.0016 U	0.010 U	0.013	**0.36**	0.0023 U	0.0024 U	0.373	0.0019 U	0.0021 U	ND
MW-16D	- -	09/30/07	0.0014 U	0.0019 U	0.0018 U	0.0016 U	0.010 U	0.014	**0.31**	0.0023 U	0.0024 U	0.324	0.0019 U	0.0021 U	ND
MW-16D	- -	10/29/07	0.0014 U	0.0019 U	0.0018 U	0.0016 U	0.010 U	0.049	**1.3**	0.0023 U	0.0024 U	1.35	0.0019 U	0.0021 U	ND
MW-16D	- -	12/05/07	0.0014 U	0.0019 U	0.0018 U	0.0016 U	0.010 U	**0.054**	**1.4**	0.0023 U	0.0024 U	1.45	0.0019 U	0.0021 U	ND
MW-16D	- -	01/09/08	0.0014 U	0.0019 U	0.0018 U	0.0016 U	0.010 U	**0.095**	**1.3**	0.0023 U	0.0024 U	1.4	0.0019 U	0.0021 U	ND
MW-16D	- -	02/11/08	0.0014 U [0.0014 U]	0.0019 U [0.0019 U]	0.0018 U [0.0018 U]	0.0016 U [0.0016 U]	0.010 U [0.010 U]	0.0023 U [0.0023 U]	**1.6 [1.2]**	0.31 [0.49]	0.0024 U [0.0024 U]	1.91 [1.69]	0.0019 U [0.0019 U]	0.0021 U [0.0021 U]	ND [ND]
MW-16D	- -	03/04/08	0.0070 K	0.0095 K	0.0090 K	0.0080 K	0.22 K	**0.060**	**0.88**	0.012 K	0.012 K	0.94	0.0095 K	0.010 K	ND
MW-16D	- -	04/08/08	0.0014 U	0.0019 U	0.0018 U	0.0016 U	0.044 U	**0.073**	**1.3**	0.0023 U	0.0024 U	1.37	0.0019 U	0.0021 U	ND
MW-16D	- -	05/06/08	0.0014 U	0.0019 U	0.0018 U	0.0016 U	0.044 U	**0.10**	**1.6**	0.41	0.0024 U	2.11	0.0019 U	0.0021 U	ND
MW-16D	- -	06/06/08	0.0014 U	0.0019 U	0.0018 U	0.0016 U	0.044 U	**0.054**	**0.45**	0.12	0.0024 U	0.624	0.0019 U	0.0021 U	ND
MW-16D	- -	07/09/08	0.0014 U	0.0019 U	0.0018 U	0.0016 U	0.044 U	**0.094**	**0.93**	0.0023 U	0.0024 U	1.02	0.0019 U	0.0021 U	ND
MW-16D	- -	08/06/08	0.0014 U	0.0019 U	0.0018 U	0.0016 U	0.044 U	**1.1**	**8.4**	1.7	**0.40**	11.6	0.0019 U	0.0021 U	ND
MW-16D	- -	10/06/08	0.0014 U	0.0019 U	0.0018 U	0.0016 U	0.044 U	**0.85**	**7.3**	1.6	**0.31**	10.1	0.0019 U	0.0021 U	ND
MW-16D	- -	11/06/08	0.0014 U	0.0019 U	0.22	0.0016 U	0.044 U	**0.47**	**8.7**	1.8	0.18	11.2	0.0019 U	0.0021 U	ND
MW-16D	- -	12/08/08	0.031	0.0019 U	0.14	0.0016 U	0.044 U	**0.41**	**4.1**	0.79	0.064	5.36	0.0019 U	0.0021 U	ND
MW-16D	- -	01/07/09	0.044	0.047	0.11	0.0016 U	0.044 U	**0.35**	**2.9**	0.71	0.0024 U	3.96	0.0019 U	0.0021 U	ND
MW-16D	- -	02/11/09	0.0014 U	0.0019 U	0.0018 U	0.0016 U	0.044 U	**0.29**	**1.3**	0.31	0.037	1.94	0.0019 U	0.0021 U	ND
MW-16D	- -	03/09/09	0.0014 U	0.0019 U	0.0018 U	0.0016 U	0.044 U	**0.18**	**1.4**	0.34	0.017	1.94	0.0019 U	0.0021 U	ND

Table 2
Groundwater Analytical Results
Chevron Environmental Management Company
Chevron Orlando Superfund Site
Orlando, Florida

ARCADIS Design & Consultancy for natural and built assets

Location ID	Depth (feet)	Date	Dieldrin	Endosulfan I	Endosulfan II	p,p'-DDD	Toxaphene	alpha-BHC	beta-BHC	delta-BHC	gamma-BHC (Lindane)	Total BHCs	alpha-Chlordane	gamma-Chlordane	Total Chlordane
			Micrograms per liter (µg/L)												
Cleanup Standard[1]			- -	- -	- -	0.10	- -	0.050	0.10	- -	0.20	- -	2.0	2.0	- -
MW-16D	- -	04/15/09	0.0014 U	0.0019 U	0.050	0.0016 U	0.044 U	**0.23**	**1.7**	0.29	0.026	2.25	0.0019 U	0.0021 U	ND
MW-16D	- -	07/06/09	0.070	0.072	0.0018 U	0.0016 U	0.044 U	**1.0**	**11**	1.6	**0.61**	14.2	0.0019 U	0.0021 U	ND
MW-16D	- -	10/09/09	0.0028 U [0.0028 U]	0.0038 U [0.0038 U]	0.0036 U [0.0036 U]	0.0032 U [0.0032 U]	0.088 U [0.088 U]	**0.37 [0.32]**	**1.2 [1.1]**	0.31 [0.30]	0.040 [0.040]	1.92 [1.76]	0.0038 U [0.0038 U]	0.0042 U [0.0042 U]	ND [ND]
MW-16D	- -	01/05/10	0.0014 U	0.0019 U	0.0018 U	0.0016 U	0.044 U	**0.27**	**1.5**	0.26	0.044	2.07	0.0019 U	0.0021 U	ND
MW-16D	- -	04/07/10	0.0014 U	0.0019 U	0.0018 U	0.0016 U	0.044 U	**2.4**	**11**	2.1	**0.64**	16.1	0.0019 U	0.0021 U	ND
MW-16D	- -	05/04/10	0.041	0.0019 U	0.0018 U	0.0016 U	0.044 U	**0.81**	**3.6**	0.73	0.15	5.29	0.0019 U	0.0021 U	ND
MW-16D	- -	07/06/10	0.0014 U	0.0019 U	0.0018 U	0.0016 U	0.044 U	**0.89**	**2.9**	0.68	0.19	4.66	0.0019 U	0.0021 U	ND
MW-16D	- -	10/05/10	0.0014 U [0.0014 U]	0.0019 U [0.0019 U]	0.0018 U [0.0018 U]	0.0016 U [0.0016 U]	0.044 U [0.044 U]	**1.0 [0.95]**	**3.1 [2.9]**	0.73 [0.68]	**0.27 [0.26]**	5.1 [4.79]	0.0019 U [0.0019 U]	0.0021 U [0.0021 U]	ND [ND]
MW-16D	- -	01/12/11	0.015	0.0019 U	0.0018 U	0.0016 U	0.10 U	**0.070**	**0.41**	0.071	0.0024 U	0.551	0.0019 U	0.0021 U	ND
MW-16D	- -	04/07/11	0.0014 U	0.0019 U	0.0018 U	0.0016 U	0.10 U	**0.82**	**4.9**	0.74	**0.24**	6.7	0.0019 U	0.0021 U	ND
MW-16D	- -	07/05/11	0.0014 U	0.0019 U	0.0018 U	0.0016 U	0.10 U	**0.40**	**1.4**	0.40	0.074	2.27	0.0019 U	0.0021 U	ND
MW-16D	- -	10/11/11	0.0014 U	0.0019 U	0.0018 U	0.0016 U	0.10 U	**1.0**	**3.7**	0.79	**0.53**	6.02	0.0019 U	0.0021 U	ND
MW-16D	- -	01/04/12	0.021	0.00096 U	0.0014 U	0.0016 U	0.055 U	**0.23**	**0.54**	0.20	0.00093 U	0.97	0.00095 U	0.0013 U	ND
MW-16D	- -	04/04/12	0.021	0.00095 U	0.0014 U	0.0016 U	0.055 U	**0.14**	**0.82**	0.19	0.00092 U	1.15	0.00094 U	0.0013 U	ND
MW-16D	- -	07/10/12	0.0010 U	0.00095 U	0.0014 U	0.0016 U	0.055 U	**0.14**	**0.89**	0.18	0.060	1.27	0.00094 U	0.0013 U	ND
MW-16D	- -	10/18/12	0.0050 U	0.0047 U	0.0070 U	0.0080 U	0.27 U	**1.5**	**10**	1.5	**0.26**	13.3	0.0046 U	0.0065 U	ND
MW-16D	- -	01/29/13	0.0011 U	0.00099 U	0.0015 U	0.0017 U	0.057 U	**0.19**	**2.1**	0.21	0.00096 U	2.5	0.00098 U	0.0014 U	ND
MW-16D	- -	05/10/13	0.0010 U	0.00096 U	0.0014 U	0.0016 U	0.055 U	**0.46**	**1.7**	0.38	**0.26**	2.8	0.00095 U	0.0013 U	ND
MW-16D	- -	08/01/13	0.0051 U	0.0048 U	0.0071 U	0.0082 U	0.28 U	**0.33**	**2.3**	0.43	0.042	3.1	0.0047 U	0.0066 U	ND
MW-16D	- -	10/08/13	0.0010 U [0.0010 U]	0.00096 U [0.00096 U]	0.0014 U [0.0014 U]	0.0016 U [0.0016 U]	0.055 U [0.055 U]	**0.13 [0.13]**	**1.1 [1.2]**	0.26 [0.27]	0.041 [0.040]	1.53 [1.64]	0.00095 U [0.00095 U]	0.0013 U [0.0013 U]	ND [ND]
MW-16D	- -	01/09/14	0.013	0.0010 U	0.0015 U	0.0017 U	0.059 U	0.035	**0.11**	0.097	0.00099 U	0.242	0.0010 U	0.0014 U	ND
MW-16D	- -	04/01/14	0.016 [0.02]	0.00096 U [0.00094 U]	0.0014 U [0.0014 U]	0.0016 U [0.0016 U]	0.055 U [0.054 U]	0.00099 U [0.00097 U]	**0.15 [0.15]**	0.0022 U [0.0022 U]	0.00093 U [0.00091 U]	0.15 [0.15]	0.00095 U [0.00093 U]	0.0013 U [0.0013 U]	ND [ND]
MW-16D	- -	07/09/14	0.0059 [0.0058]	0.00094 U [0.00095 U]	0.0014 U [0.0014 U]	0.0016 U [0.0016 U]	0.054 U [0.055 U]	0.028 [0.046]	**0.48 [0.59]**	0.092 [0.098]	0.0039 [0.035]	0.604 [0.769]	0.00093 U [0.00094 U]	0.0013 U [0.0013 U]	ND [ND]
MW-16D	- -	10/02/14	0.0010 U	0.00095 U	0.0014 U	0.0016 U	0.055 U	**0.081**	**1.6**	0.31	0.031	2.02	0.00094 U	0.0013 U	ND
MW-16D	- -	01/14/15	0.11	0.0048 U	0.0038 U	0.0084 U	0.24 U	**0.16**	**1.5**	0.39	0.0021 U	2.05	0.0078 U	0.0047 U	ND
MW-16D	- -	04/08/15	0.016	0.0048 U	0.0038 U	0.0084 U	0.24 U	0.048	**0.19**	0.16	0.027	0.425	0.0078 U	0.0047 U	ND
MW-16D	- -	07/08/15	0.010 U	0.025 U	0.020 U	0.044 U	1.2 U	0.047 I	**0.28**	0.65	0.011 U	0.977	0.041 U	0.025 U	ND
MW-16D	- -	10/27/15	0.031	0.0049 U	0.0038 U	0.0085 U	0.24 U	**0.12**	**1.6**	0.59	0.0021 U	2.31	0.0078 U	0.0048 U	ND
MW-16D	- -	02/11/16	0.0019 U	0.0048 U	0.0038 U	0.0084 U	0.24 U	0.0020 U	**0.48**	0.31	0.0021 U	0.79	0.0077 U	0.0047 U	ND
MW-16D	- -	05/16/16	0.0019 U	0.0049 U	0.0038 U	0.0085 U	0.24 U	0.043	**0.17**	0.11	0.0021 U	0.323	0.0078 U	0.0048 U	ND
MW-16D	- -	08/20/16	0.0093 I	0.0049 U	0.0038 U	0.0085 U	0.24 U	0.026	0.081	0.089	0.0021 U	0.196	0.0078 U	0.0048 U	ND
MW-16D	- -	11/15/16	0.0021 U	0.0053 U	0.0042 U	0.0092 U	0.26 U	**0.15**	**0.56**	1.3	0.0023 U	2.01	0.0085 U	0.0052 U	ND
MW-16D	- -	03/07/17	0.0019 U	0.0049 U	0.0038 U	0.0085 U	0.24 U	0.0098	0.058	0.083	0.0021 U	0.151	0.0078 U	0.0048 U	ND
MW-16D	- -	06/12/17	0.0019 U	0.0049 U	0.0039 U	0.0086 U	0.24 U	0.019	0.084	0.24	0.0021 U	0.343	0.0079 U	0.0048 U	ND
MW-16D	- -	09/17/17	0.0019 U	0.0048 U	0.0038 U	0.0085 U	0.24 U	**0.23**	**1.2**	1.9	0.0021 U	3.33	0.0078 U	0.0048 U	ND
MW-16D	- -	12/20/17	0.0019 U	0.0049 U	0.0039 U	0.0086 U	0.24 U	**0.20**	**0.87**	0.92	0.0021 U	1.99	0.0079 U	0.0048 U	ND
MW-16D	- -	02/13/18	0.11	0.0049 U	0.0039 U	0.0086 U	0.24 U	**0.49**	**1.9**	1.8	0.0021 U	4.19	0.0079 U	0.0048 U	ND
MW-16S	- -	04/07/04	0.13	0.50 K	1.0 K	0.50 K	30 K	**0.10**	**2.0**	0.50	0.11	2.71	1.0 K	1.0 K	ND
MW-16S	- -	10/19/04	0.070	0.25 K	0.50 K	0.25 K	15 K	0.025 K	**0.37**	0.15 K	0.25 K	0.37	0.50 K	0.50 K	ND
MW-16S	- -	06/06/05	0.058	0.10 K	0.20 K	0.10 K	6.0 K	0.011	**0.59**	0.060	0.10 K	0.661	0.20 K	0.20 K	ND
MW-16S	- -	12/21/05	0.057	0.050 U	0.10 U	0.050 U	3.0 U	0.0098	0.010 U	0.062	0.050 U	0.0718	0.10 U	0.10 U	ND
MW-16S	- -	03/28/06	0.074	0.050 U	0.10 U	0.050 U	3.0 U	0.037	**1.6**	0.22	0.062	1.92	0.10 U	0.10 U	ND
MW-16S	- -	04/26/06	0.056	0.50 K	1.0 K	0.50 K	30 K	**0.069**	**2.6**	0.33	0.079	3.08	1.0 K	1.0 K	ND
MW-16S	- -	05/24/06	0.13	0.18	2.5 K	1.25 K	75 K	**0.18**	**5.3**	0.78	0.13	6.39	2.5 K	2.5 K	ND
MW-16S	- -	06/27/06	0.050 K	1.25 K	2.5 K	1.25 K	75 K	**0.11**	**3.4**	0.52	0.096	4.13	2.5 K	2.5 K	ND
MW-16S	- -	07/27/06	0.056	0.50 K	1.0 K	0.50 K	30 K	0.021	**0.99**	0.14	0.038 I	1.19	1.0 K	1.0 K	ND
MW-16S	- -	09/06/06	0.19	0.14	0.036 K	0.032 K	0.20 K	**0.10**	**1.1**	0.22	0.084	1.5	0.16	0.16	0.32
MW-16S	- -	10/02/06	0.0014 U	0.0019 U	0.0018 U	0.0016 U	0.010 U	0.011	**0.57**	0.12	0.019	0.72	0.019	0.0021 U	0.019
MW-16S	- -	11/02/06	0.11	0.0038 K	0.0036 K	0.0032 K	0.020 K	0.027	**1.0**	0.13	0.039	1.2	0.0038 K	0.0042 K	ND
MW-16S	- -	11/28/06	0.13	0.0019 U	0.0018 U	0.0016 U	0.010 U	**0.057**	**1.59**	0.032	0.067	1.75	0.0019 U	0.0021 U	ND
MW-16S	- -	12/18/06	0.082	0.0019 U	0.0018 U	0.0016 U	0.010 U	**0.075**	**1.2**	0.0023 U	0.058	1.33	0.0019 U	0.0021 U	ND

Table 2
Groundwater Analytical Results
Chevron Environmental Management Company
Chevron Orlando Superfund Site
Orlando, Florida

ARCADIS Design & Consultancy for natural and built assets

Location ID	Depth (feet)	Date	Dieldrin	Endosulfan I	Endosulfan II	p,p'-DDD	Toxaphene	alpha-BHC	beta-BHC	delta-BHC	gamma-BHC (Lindane)	Total BHCs	alpha-Chlordane	gamma-Chlordane	Total Chlordane
			Micrograms per liter (µg/L)												
Cleanup Standard[1]			- -	- -	- -	**0.10**	- -	**0.050**	**0.10**	- -	**0.20**	- -	**2.0**	**2.0**	- -
MW-16S	- -	02/01/07	0.068	0.0019 U	0.0018 U	0.0016 U	0.010 U	0.018	**0.48**	0.086	0.028	0.612	0.0019 U	0.0021 U	ND
MW-16S	- -	03/01/07	0.066	0.0019 U	0.0018 U	0.0016 U	0.010 U	0.027	**0.69**	0.11	0.018	0.845	0.0019 U	0.0021 U	ND
MW-16S	- -	03/26/07	0.075	0.0095 K	0.0090 K	0.0080 K	0.050 K	0.038	**0.97**	0.18	0.012 K	1.19	0.0095 K	0.0105 K	ND
MW-16S	- -	04/22/07	0.014 K	0.019 K	0.018 K	0.016 K	0.10 K	**0.084**	**2.3**	0.28	0.024 K	2.66	0.019 K	0.021 K	ND
MW-16S	- -	05/18/07	0.052	0.0019 U	0.0018 U	0.0016 U	0.010 U	**0.062**	**3.4**	0.0023 U	0.0024 U	3.46	0.0019 U	0.0021 U	ND
MW-16S	- -	06/26/07	0.0014 U	0.0019 U	0.0018 U	0.0016 U	0.010 U	**0.060**	**5.2**	1.4	0.0024 U	6.66	0.0019 U	0.0021 U	ND
MW-16S	- -	07/31/07	0.081 I	0.038 K	0.036 K	0.032 K	0.20 K	**0.13 I**	**2.7**	0.34	0.048 K	3.17	0.038 K	0.042 K	ND
MW-16S	- -	08/26/07	0.0014 U	0.0019 U	0.0018 U	0.0016 U	0.010 U	**0.13**	**2.5**	0.49	0.0024 U	3.12	0.0019 U	0.0021 U	ND
MW-16S	- -	09/30/07	0.0014 U	0.0019 U	0.0018 U	0.0016 U	0.010 U	**0.11**	0.0030 U	0.0023 U	0.0024 U	0.11	0.0019 U	0.0021 U	ND
MW-16S	- -	10/29/07	0.0014 U	0.0019 U	0.0018 U	0.0016 U	0.010 U	**0.099**	**1.5**	0.24	0.0024 U	1.84	0.0019 U	0.0021 U	ND
MW-16S	- -	12/05/07	0.062	0.0019 U	0.0018 U	0.0016 U	0.010 U	**0.13**	**1.5**	0.0023 U	0.069	1.7	0.0019 U	0.0021 U	ND
MW-16S	- -	01/09/08	0.0014 U	0.0019 U	0.0018 U	0.0016 U	0.010 U	**0.17**	**1.8**	0.0023 U	0.082	2.05	0.0019 U	0.0021 U	ND
MW-16S	- -	02/11/08	0.0014 U	0.0019 U	0.0018 U	0.0016 U	0.010 U	**0.22**	**1.9**	0.23	0.0024 U	2.35	0.0019 U	0.0021 U	ND
MW-16S	- -	03/04/08	0.014 K	0.019 K	0.018 K	0.016 K	0.44 K	**2.1**	0.030 K	0.023 K	**0.26**	2.36	0.019 K	0.021 K	ND
MW-16S	- -	04/08/08	0.039 I	0.0019 U	0.0018 U	0.0016 U	0.044 U	**0.16**	**1.5**	0.0023 U	0.0024 U	1.66	0.0019 U	0.0021 U	ND
MW-16S	- -	05/06/08	0.11	0.0019 U	0.0018 U	0.0016 U	0.044 U	**0.23**	**1.8**	0.0023 U	0.17	2.2	0.0019 U	0.0021 U	ND
MW-16S	- -	06/06/08	0.0014 U	0.0019 U	0.0018 U	0.0016 U	0.044 U	**0.47**	**3.7**	0.71	**0.37**	5.25	0.0019 U	0.0021 U	ND
MW-16S	- -	07/09/08	0.0014 U	0.0019 U	0.0018 U	0.0016 U	0.044 U	**0.19**	**1.5**	0.31	0.13	2.13	0.0019 U	0.0021 U	ND
MW-16S	- -	08/06/08	0.056 [0.052]	0.0019 U [0.0019 U]	0.0018 U [0.0018 U]	0.0016 U [0.0016 U]	0.044 U [0.044 U]	**0.081 [0.069]**	**0.74 [0.080]**	0.0023 U [0.0023 U]	0.042 [0.031]	0.863 [0.18]	0.0019 U [0.0019 U]	0.0021 U [0.0021 U]	ND [ND]
MW-16S	- -	10/06/08	0.039	0.0019 U	0.0018 U	0.0016 U	0.044 U	0.015	**0.31**	0.0023 U	0.0024 U	0.325	0.0019 U	0.0021 U	ND
MW-16S	- -	11/06/08	0.064	0.0019 U	0.0018 U	0.0016 U	0.044 U	0.022	**0.35**	0.0023 U	0.0024 U	0.372	0.0019 U	0.0021 U	ND
MW-16S	- -	12/08/08	0.093	0.0019 U	0.0018 U	0.0016 U	0.044 U	0.0023 U	**0.28**	0.062	0.0024 U	0.342	0.0019 U	0.0021 U	ND
MW-16S	- -	01/07/09	0.082	0.0019 U	0.0018 U	0.0016 U	0.044 U	0.030	**0.49**	0.098	0.0024 U	0.618	0.0019 U	0.0021 U	ND
MW-16S	- -	02/11/09	0.14	0.0019 U	0.0018 U	0.0016 U	0.044 U	**0.14**	**1.0**	0.24	0.0024 U	1.38	0.071	0.54	0.611
MW-16S	- -	03/09/09	0.072	0.0019 U	0.0018 U	0.0016 U	0.044 U	**0.073**	**0.77**	0.18	0.059	1.08	0.0019 U	0.0021 U	ND
MW-16S	- -	04/15/09	0.068	0.0019 U	0.0018 U	0.0016 U	0.044 U	**0.23**	**1.7**	0.33	0.17	2.43	0.0019 U	0.0021 U	ND
MW-16S	- -	07/06/09	0.061	0.058	0.0018 U	0.0016 U	0.044 U	0.031	**0.40**	0.023	0.016	0.47	0.0019 U	0.0021 U	ND
MW-16S	- -	10/09/09	0.053	0.0019 U	0.0018 U	0.0016 U	0.044 U	0.038	**0.36**	0.0023 U	0.0024 U	0.398	0.0019 U	0.0021 U	ND
MW-16S	- -	01/05/10	0.0014 U [0.0014 U]	0.0019 U [0.0019 U]	0.0018 U [0.0018 U]	0.0016 U [0.0016 U]	0.044 U [0.044 U]	**0.23 [0.23]**	**1.1 [1.1]**	0.14 [0.14]	0.14 [0.14]	1.61 [1.61]	0.0019 U [0.0019 U]	0.0021 U [0.0021 U]	ND [ND]
MW-16S	- -	04/07/10	0.043	0.0019 U	0.0018 U	0.0016 U	0.044 U	0.019	**0.20**	0.032	0.0024 U	0.251	0.0019 U	0.0021 U	ND
MW-16S	- -	07/06/10	0.063	0.0019 U	0.0018 U	0.0016 U	0.044 U	**0.075**	**0.53**	0.040	0.0024 U	0.645	0.0019 U	0.0021 U	ND
MW-16S	- -	10/05/10	0.036	0.052	0.0018 U	0.0016 U	0.044 U	**0.067**	**0.42**	0.023	0.041	0.551	0.0019 U	0.0021 U	ND
MW-16S	- -	01/12/11	0.056	0.0019 U	0.0018 U	0.0016 U	0.10 U	**0.22**	**2.9**	0.24	**0.22**	3.58	0.0019 U	0.0021 U	ND
MW-16S	- -	04/07/11	0.055	0.0019 U	0.0018 U	0.0016 U	0.10 U	**0.066**	**0.45**	0.048	0.036 I	0.60	0.0019 U	0.0021 U	ND
MW-16S	- -	07/05/11	0.054 I	0.0019 U	0.0018 U	0.0016 U	0.10 U	**0.31**	**1.0**	0.064 I	0.12	1.49	0.0019 U	0.0021 U	ND
MW-16S	- -	10/11/11	0.070	0.0019 U	0.0018 U	0.0016 U	0.10 U	**0.15**	**0.64**	0.057	0.0024 U	0.847	0.0019 U	0.0021 U	ND
MW-16S	- -	01/04/12	0.054	0.00096 U	0.0014 U	0.0016 U	0.055 U	**0.067**	**0.37**	0.065	0.00093 U	0.502	0.00095 U	0.0013 U	ND
MW-16S	- -	04/04/12	0.070	0.00095 U	0.0014 U	0.0016 U	0.055 U	**0.38**	**2.0**	0.30	**0.31**	2.99	0.00094 U	0.0013 U	ND
MW-16S	- -	07/10/12	0.052	0.00095 U	0.0014 U	0.0016 U	0.055 U	**0.84**	**2.2**	0.23	**1.1**	4.37	0.00094 U	0.0013 U	ND
MW-16S	- -	10/18/12	0.43	0.0048 U	0.0071 U	0.0082 U	0.28 U	**0.79**	**5.2**	0.63	**0.56**	7.18	0.0047 U	0.0066 U	ND
MW-16S	- -	01/29/13	0.077	0.00097 U	0.0014 U	0.0016 U	0.056 U	**0.43**	**2.2**	0.23	**0.37**	3.23	0.00096 U	0.0013 U	ND
MW-16S	- -	05/10/13	0.069	0.00096 U	0.0014 U	0.0016 U	0.055 U	**0.20**	**1.2**	0.12	0.00093 U	1.52	0.00095 U	0.0013 U	ND
MW-16S	- -	08/01/13	0.043	0.0019 U	0.0029 U	0.0033 U	0.11 U	0.010	**0.26**	0.020	0.0072 I	0.297	0.0019 U	0.0027 U	ND
MW-16S	- -	10/08/13	0.048	0.00097 U	0.0014 U	0.0016 U	0.056 U	0.017	**0.31**	0.024	0.010	0.361	0.00096 U	0.0013 U	ND
MW-16S	- -	01/09/14	0.14	0.0010 U	0.0015 U	0.0017 U	0.058 U	0.034	**0.53**	0.097	0.037	0.698	0.0010 U	0.0014 U	ND
MW-16S	- -	04/01/14	0.074	0.00095 U	0.0014 U	0.0016 U	0.055 U	0.038	**0.51**	0.071	0.018	0.637	0.00094 U	0.0013 U	ND
MW-16S	- -	07/08/14	0.067	0.00095 U	0.0014 U	0.0016 U	0.055 U	0.024	**0.39**	0.042	0.015	0.471	0.025	0.019	0.044
MW-16S	- -	10/02/14	0.062	0.00097 U	0.0014 U	0.0016 U	0.056 U	0.016	**0.20**	0.020	0.00094 U	0.236	0.00096 U	0.0013 U	ND
MW-16S	- -	01/14/15	0.041	0.0049 U	0.0038 U	0.0085 U	0.24 U	0.0029 I	0.060	0.0051 I	0.0021 U	0.068	0.0078 U	0.0048 U	ND
MW-16S	- -	04/08/15	0.059	0.0049 U	0.0038 U	0.0085 U	0.24 U	**0.052**	**0.14**	0.12	0.082	0.394	0.0078 U	0.0048 U	ND
MW-16S	- -	07/08/15	0.020 I	0.024 U	0.019 U	0.042 U	1.2 U	**0.089**	**1.8**	0.21	0.075	2.17	0.039 U	0.024 U	ND
MW-16S	- -	10/27/15	0.062	0.0048 U	0.0038 U	0.0084 U	0.24 U	0.0058 I	**0.14**	0.012	0.0050 I	0.163	0.0078 U	0.0047 U	ND

Table 2
Groundwater Analytical Results
Chevron Environmental Management Company
Chevron Orlando Superfund Site
Orlando, Florida

ARCADIS Design & Consultancy for natural and built assets

Location ID	Depth (feet)	Date	Dieldrin	Endosulfan I	Endosulfan II	p,p'-DDD	Toxaphene	alpha-BHC	beta-BHC	delta-BHC	gamma-BHC (Lindane)	Total BHCs	alpha-Chlordane	gamma-Chlordane	Total Chlordane
			Micrograms per liter (µg/L)												
Cleanup Standard[1]			- -	- -	- -	0.10	- -	0.050	0.10	- -	0.20	- -	2.0	2.0	- -
MW-16S	- -	02/11/16	0.057	0.0049 U	0.0038 U	0.0085 U	0.24 U	0.0091 I	**0.16**	0.014	0.010	0.193	0.0079 U	0.0048 U	ND
MW-16S	- -	05/16/16	0.12	0.0048 U	0.0038 U	0.0084 U	0.24 U	0.044	**0.36**	0.049	0.015	0.468	0.0078 U	0.0047 U	ND
MW-16S	- -	08/20/16	0.043	0.0049 U	0.0038 U	0.0085 U	0.24 U	0.021	0.087	0.024	0.016	0.148	0.0078 U	0.0048 U	ND
MW-16S	- -	11/23/16	0.052	0.0052 U	0.0041 U	0.0090 U	0.25 U	0.0060 I	**0.12**	0.012	0.0059 I	0.144	0.0083 U	0.0051 U	ND
MW-16S	- -	03/07/17	0.14	0.0044 U	0.0035 U	0.0077 U	0.22 U	0.016	**0.36**	0.031	0.013	0.42	0.0071 U	0.0043 U	ND
MW-16S	- -	06/12/17	0.10	0.0049 U	0.0038 U	0.0086 U	0.24 U	0.034	**0.59**	0.062	0.023	0.709	0.0079 U	0.0048 U	ND
MW-16S	- -	09/17/17	0.030	0.0048 U	0.0038 U	0.0084 U	0.24 U	0.0020 U	0.051	0.0045 U	0.0045 I	0.0555	0.0077 U	0.0047 U	ND
MW-16S	- -	11/29/17	0.065	0.0049 U	0.0038 U	0.0085 U	0.24 U	0.0020 U	0.074	0.040	0.030	0.144	0.0078 U	0.0048 U	ND
MW-16S	- -	02/13/18	0.13	0.0053 U	0.0042 U	0.0093 U	0.26 U	0.033	**0.24**	0.0050 U	0.039	0.312	0.0086 U	0.0052 U	ND
MW-17S	- -	04/08/04	0.52	0.50 K	1.0 K	0.50 K	30 K	**1.6**	**0.93**	2.2	**0.40**	5.13	1.0 K	1.0 K	ND
MW-17S	- -	10/19/04	0.025 K	0.25 K	0.50 K	0.25 K	15 K	**0.85**	**1.0**	2.4	0.25 K	4.25	0.50 K	0.50 K	ND
MW-17S	- -	06/03/05	0.032	0.10 K	0.20 K	0.10 K	6.0 K	**1.0**	**2.7**	6.5	0.10 K	10.2	0.20 K	0.20 K	ND
MW-17S	- -	12/21/05	0.0020 U	0.050 U	0.10 U	0.050 U	3.0 U	**0.83**	**2.3**	7.2	**0.29**	10.6	0.10 U	0.10 U	ND
MW-17S	- -	04/25/06	0.20	0.050 U	0.10 U	0.050 U	3.0 U	**0.55**	**1.7**	5.8	0.050 U	8.05	0.10 U	0.10 U	ND
MW-17S	- -	11/02/06	0.19	0.038 K	0.036 K	0.032 K	0.20 K	**0.51**	0.060 K	3.9	0.048 K	4.41	0.038 K	0.042 K	ND
MW-17S	- -	10/22/12	0.0010 U	0.00095 U	0.0014 U	0.0016 U	0.055 U	**0.097**	**0.82**	2.3	0.00092 U	3.22	0.00094 U	0.0013 U	ND
MW-17S	- -	10/09/13	0.15	0.23	0.0014 U	0.0016 U	0.055 U	0.00099 U	**0.34**	1.3	0.00093 U	1.64	0.00095 U	0.0013 U	ND
MW-17S	- -	10/07/14	0.26	0.44	0.0014 U	0.0016 U	0.056 U	**0.17**	**0.64**	2.4	0.00094 U	3.21	0.00096 U	0.0013 U	ND
MW-17S	- -	11/04/15	0.46	0.0049 U	0.0038 U	0.0085 U	0.24 U	**0.080**	**0.61**	2.1	0.0021 U	2.79	0.0078 U	0.0048 U	ND
MW-17S	- -	11/16/16	0.27	0.0053 U	0.0042 U	0.0093 U	0.26 U	**0.072**	**0.49**	2.7	0.0023 U	3.26	0.0085 U	0.0052 U	ND
MW-17S	- -	11/28/17	0.24	0.0049 U	0.0038 U	0.0085 U	0.24 U	**0.12**	**0.53**	3.8	0.0021 U	4.45	0.0078 U	0.0048 U	ND
MW-18S	- -	12/13/05	0.0020 U	0.050 U	0.10 U	0.050 U	3.0 U	**0.074**	0.010 U	0.11	0.050 U	0.184	0.10 U	0.10 U	ND
MW-18S	- -	02/01/06	0.0020 U [0.0020 U]	0.050 U [0.050 U]	0.10 U [0.10 U]	0.050 U [0.050 U]	3.0 U [3.0 U]	**0.052 [0.079]**	0.010 U [0.09]	0.19 [0.20]	0.050 U [0.050 U]	0.242 [0.369]	0.10 U [0.10 U]	0.10 U [0.10 U]	ND [ND]
MW-18S	- -	02/27/06	0.0020 U	0.050 U	0.10 U	0.050 U	3.0 U	0.020	0.010 U	0.071	0.050 U	0.091	0.10 U	0.10 U	ND
MW-18S	- -	03/27/06	0.0020 U	0.050 U	0.10 U	0.050 U	3.0 U	0.011	0.010 U	0.12	0.050 U	0.131	0.10 U	0.10 U	ND
MW-18S	- -	04/24/06	0.0020 U	0.050 U	0.10 U	0.050 U	3.0 U	0.027	0.010	0.15	0.050 U	0.187	0.10 U	0.10 U	ND
MW-18S	- -	05/23/06	0.033	0.36	0.10 U	0.050 U	3.0 U	0.037	0.011	0.19	0.050 U	0.238	0.10 U	0.10 U	ND
MW-18S	- -	06/27/06	0.027	0.050 U	0.10 U	0.050 U	3.0 U	0.040	0.010 U	0.15	0.050 U	0.19	0.10 U	0.10 U	ND
MW-18S	- -	07/26/06	0.024	0.18	0.10 U	0.050 U	3.0 U	0.028	0.010 U	0.030 U	0.050 U	0.028	0.10 U	0.10 U	ND
MW-18S	- -	09/05/06	0.0014 U	0.0019 U	0.0018 U	0.0016 U	0.010 U	0.027	0.0030 U	0.0023 U	0.0024 U	0.027	0.0019 U	0.0021 U	ND
MW-18S	- -	10/02/06	0.0054 I	0.091	0.0018 U	0.0016 U	0.010 U	0.016	0.0030 U	0.0023 U	0.0024 U	0.016	0.0019 U	0.0021 U	ND
MW-18S	- -	10/31/06	0.0014 U	0.11	0.0018 U	0.0016 U	0.010 U	0.025	0.0030 U	0.0023 U	0.0053 I	0.0303	0.030	0.0021 U	0.030
MW-18S	- -	11/28/06	0.0014 U	0.19	0.0018 U	0.0016 U	0.010 U	0.024	0.0030 U	0.072	0.0024 U	0.096	0.0019 U	0.0021 U	ND
MW-18S	- -	12/17/06	0.011	0.14	0.0018 U	0.0016 U	0.010 U	0.018	0.0030 U	0.059	0.0024 U	0.077	0.0019 U	0.0021 U	ND
MW-18S	- -	01/31/07	0.010	0.053	0.0018 U	0.0016 U	0.010 U	0.0083 I	0.0030 U	0.031	0.0037 I	0.043	0.0019 U	0.0021 U	ND
MW-18S	- -	03/01/07	0.0014 U [0.0014 U]	0.042 [0.041]	0.0018 U [0.0018 U]	0.0016 U [0.0016 U]	0.010 U [0.010 U]	0.0085 I [0.0072 I]	0.0030 U [0.0030 U]	0.0023 U [0.0023 U]	0.0024 U [0.0024 U]	0.0085 [0.0072]	0.0019 U [0.0019 U]	0.0021 U [0.0021 U]	ND [ND]
MW-18S	- -	03/26/07	0.0014 U	0.0054 I	0.0018 U	0.0016 U	0.010 U	0.0023 U	0.0030 U	0.0024 I	0.0024 U	0.0024	0.0019 U	0.0021 U	ND
MW-18S	- -	04/21/07	0.0014 U	0.0019 U	0.0018 U	0.0016 U	0.010 U	0.0023 U	0.0030 U	0.0023 U	0.0024 U	ND	0.0019 U	0.0021 U	ND
MW-18S	- -	05/20/07	0.0014 U	0.019	0.0018 U	0.0016 U	0.010 U	0.0028 I	0.0030 U	0.014	0.0024 U	0.0168	0.0019 U	0.0021 U	ND
MW-18S	- -	06/25/07	0.0035 I	0.027	0.0018 U	0.0016 U	0.010 U	0.0035 I	0.0030 U	0.014	0.0024 U	0.0175	0.0019 U	0.0021 U	ND
MW-18S	- -	07/30/07	0.017	0.0019 U	0.0018 U	0.0016 U	0.010 U	0.0051 I	0.0030 U	0.031	0.0024 U	0.0361	0.0019 U	0.0021 U	ND
MW-18S	- -	08/26/07	0.0014 U	0.0019 U	0.0018 U	0.0016 U	0.010 U	0.0050 I	0.0030 U	0.029	0.0024 U	0.034	0.0019 U	0.0021 U	ND
MW-18S	- -	09/30/07	0.0014 U	0.0095	0.0018 U	0.0016 U	0.010 U	0.0023 U	0.0030 U	0.0076 I	0.0024 U	0.0076	0.0019 U	0.0021 U	ND
MW-18S	- -	10/29/07	0.0014 U	0.024	0.0018 U	0.0016 U	0.010 U	0.0042 I	0.0030 U	0.030	0.0024 U	0.0342	0.0019 U	0.0021 U	ND
MW-18S	- -	12/02/07	0.0057	0.086	0.0018 U	0.0016 U	0.010 U	0.011	0.0030 U	0.074	0.0024 U	0.085	0.0019 U	0.0021 U	ND
MW-18S	- -	01/08/08	0.0014 U	0.073	0.0018 U	0.0016 U	0.010 U	0.016	0.0030 U	0.080	0.0024 U	0.096	0.0019 U	0.0021 U	ND
MW-18S	- -	02/11/08	0.0014 U	0.12	0.0018 U	0.0016 U	0.010 U	0.018	0.0030 U	0.094	0.0024 U	0.112	0.0019 U	0.0021 U	ND
MW-18S	- -	03/05/08	0.011	0.15	0.0018 U	0.0016 U	0.044 U	0.021	0.0030 U	0.14	0.0024 U	0.161	0.0019 U	0.0021 U	ND
MW-18S	- -	04/07/08	0.0014 U	0.30	0.0018 U	0.0016 U	0.044 U	0.037	0.0030 U	0.25	0.0024 U	0.287	0.0019 U	0.0021 U	ND
MW-18S	- -	05/06/08	0.0053 I	0.060	0.018	0.0016 U	0.044 U	0.015	0.0030 U	0.10	0.0024 U	0.115	0.0019 U	0.0021 U	ND

Table 2
Groundwater Analytical Results
Chevron Environmental Management Company
Chevron Orlando Superfund Site
Orlando, Florida

ARCADIS Design & Consultancy for natural and built assets

Location ID	Depth (feet)	Date	Dieldrin	Endosulfan I	Endosulfan II	p,p'-DDD	Toxaphene	alpha-BHC	beta-BHC	delta-BHC	gamma-BHC (Lindane)	Total BHCs	alpha-Chlordane	gamma-Chlordane	Total Chlordane
			Micrograms per liter (µg/L)												
Cleanup Standard[1]			- -	- -	- -	**0.10**	- -	**0.050**	**0.10**	- -	**0.20**	- -	**2.0**	**2.0**	- -
MW-18S	- -	06/05/08	0.0014 U	0.058	0.0018 U	0.0016 U	0.044 U	0.016	0.0030 U	0.11	0.0024 U	0.126	0.0019 U	0.0021 U	ND
MW-18S	- -	07/09/08	0.0014 U [0.0014 U]	0.079 [0.074]	0.016 [0.015]	0.0016 U [0.0016 U]	0.044 U [0.044 U]	0.023 [0.024]	0.0030 U [0.0030 U]	0.14 [0.12]	0.0024 U [0.0024 U]	0.163 [0.144]	0.0019 U [0.0019 U]	0.0021 U [0.0021 U]	ND [ND]
MW-18S	- -	08/06/08	0.0024 I	0.061	0.0084	0.0016 U	0.044 U	0.012	0.0030 U	0.11	0.0024 U	0.122	0.0019 U	0.0021 U	ND
MW-18S	- -	10/08/08	0.0014 U	0.0019 U	0.0018 U	0.0016 U	0.044 U	0.0023 U	0.0030 U	0.027	0.0024 U	0.027	0.0019 U	0.0021 U	ND
MW-18S	- -	11/07/08	0.0014 U	0.067	0.011	0.0016 U	0.044 U	0.0045 I	0.0030 U	0.12	0.0024 U	0.125	0.0019 U	0.0021 U	ND
MW-18S	- -	12/09/08	0.0092	0.14	0.0018 U	0.0016 U	0.044 U	0.013	0.0030 U	0.18	0.0024 U	0.193	0.0019 U	0.0021 U	ND
MW-18S	- -	01/06/09	0.0095	0.13	0.017	0.0016 U	0.044 U	0.010	0.0030 U	0.16	0.0024 U	0.17	0.0019 U	0.0021 U	ND
MW-18S	- -	04/15/09	0.013	0.18	0.0018 U	0.0016 U	0.044 U	0.031	0.0030 U	0.34	0.0024 U	0.371	0.0019 U	0.0021 U	ND
MW-19S	- -	12/13/05	0.0020 U	0.050 U	0.10 U	0.050 U	3.0 U	0.0050 U	0.010 U	0.030 U	0.050 U	ND	0.10 U	0.10 U	ND
MW-19S	- -	02/01/06	0.0020 U	0.050 U	0.10 U	0.050 U	3.0 U	0.0050 U	0.010 U	0.030 U	0.050 U	ND	0.10 U	0.10 U	ND
MW-19S	- -	02/27/06	0.0020 U	0.050 U	0.10 U	0.050 U	3.0 U	0.0050 U	0.010 U	0.030 U	0.050 U	ND	0.10 U	0.10 U	ND
MW-19S	- -	03/27/06	0.0020 U	0.050 U	0.10 U	0.050 U	3.0 U	0.0050 U	0.010 U	0.030 U	0.050 U	ND	0.10 U	0.10 U	ND
MW-19S	- -	04/24/06	0.0020 U	0.050 U	0.10 U	0.050 U	3.0 U	0.0050 U	0.010 U	0.030 U	0.050 U	ND	0.10 U	0.10 U	ND
MW-19S	- -	05/23/06	0.0020 U	0.050 U	0.10 U	0.050 U	3.0 U	0.0050 U	0.0050 I	0.030 U	0.050 U	0.0050	0.10 U	0.10 U	ND
MW-19S	- -	06/27/06	0.0020 U	0.050 U	0.10 U	0.050 U	3.0 U	0.0050 U	0.010 U	0.030 U	0.050 U	ND	0.10 U	0.10 U	ND
MW-19S	- -	07/26/06	0.0020 U	0.050 U	0.10 U	0.050 U	3.0 U	0.0050 U	0.0037 I	0.030 U	0.050 U	0.0037	0.10 U	0.10 U	ND
MW-19S	- -	09/05/06	0.0014 U	0.0019 U	0.0018 U	0.0016 U	0.010 U	0.0023 U	0.0030 U	0.0023 U	0.0024 U	ND	0.0019 U	0.0021 U	ND
MW-19S	- -	10/02/06	0.0014 U	0.0019 U	0.0018 U	0.0016 U	0.010 U	0.0023 U	0.0030 U	0.0023 U	0.0024 U	ND	0.0019 U	0.0021 U	ND
MW-19S	- -	10/31/06	0.0014 U	0.0019 U	0.0018 U	0.0016 U	0.010 U	0.0023 U	0.0030 U	0.0023 U	0.0024 U	ND	0.0019 U	0.0021 U	ND
MW-19S	- -	02/01/07	0.0014 U	0.0019 U	0.0018 U	0.0016 U	0.010 U	0.0023 U	0.0030 U	0.0023 U	0.0024 U	ND	0.0019 U	0.0021 U	ND
MW-19S	- -	04/21/07	0.0014 U	0.0019 U	0.0018 U	0.0016 U	0.010 U	0.0023 U	0.0030 U	0.0023 U	0.0024 U	ND	0.0019 U	0.0021 U	ND
MW-19S	- -	08/04/07	0.0014 U	0.0030 I	0.0018 U	0.0016 U	0.010 U	0.0023 U	0.0069 I	0.0032 I	0.0024 U	0.0101	0.0019 U	0.0021 U	ND
MW-19S	- -	10/28/07	0.0014 U	0.0019 U	0.0018 U	0.0016 U	0.010 U	0.0023 U	0.0030 U	0.0023 U	0.0024 U	ND	0.0019 U	0.0021 U	ND
MW-20S	- -	12/12/05	0.0020 U	0.050 U	0.10 U	0.050 U	3.0 U	0.0050 U	0.010 U	0.030 U	0.050 U	ND	0.10 U	0.10 U	ND
MW-20S	- -	01/29/06	0.0020 U	0.050 U	0.10 U	0.050 U	3.0 U	0.0050 U	0.010 U	0.030 U	0.050 U	ND	0.10 U	0.10 U	ND
MW-20S	- -	02/26/06	0.0020 U	0.050 U	0.10 U	0.050 U	3.0 U	0.0050 U	0.010 U	0.030 U	0.050 U	ND	0.10 U	0.10 U	ND
MW-20S	- -	03/26/06	0.0020 U	0.050 U	0.10 U	0.050 U	3.0 U	0.0050 U	0.010 U	0.030 U	0.050 U	ND	0.10 U	0.10 U	ND
MW-20S	- -	05/21/06	0.0020 U	0.050 U	0.10 U	0.050 U	3.0 U	0.0050 U	0.0030 I	0.0024 I	0.050 U	0.0054	0.10 U	0.10 U	ND
MW-20S	- -	06/26/06	0.0020 U	0.050 U	0.10 U	0.0038 I	3.0 U	0.0050 U	0.0037 I	0.030 U	0.050 U	0.0037	0.10 U	0.10 U	ND
MW-20S	- -	07/23/06	0.0020 U	0.050 U	0.10 U	0.050 U	3.0 U	0.0050 U	0.0046 I	0.030 U	0.050 U	0.0046	0.10 U	0.10 U	ND
MW-20S	- -	08/27/06	0.0014 U	0.0019 U	0.0018 U	0.0016 U	0.010 U	0.0023 U	0.0030 U	0.0023 U	0.0024 U	ND	0.0019 U	0.0021 U	ND
MW-20S	- -	10/01/06	0.0014 U	0.0019 U	0.0018 U	0.0016 U	0.010 U	0.0023 U	0.0030 U	0.0023 U	0.0024 U	ND	0.0019 U	0.0021 U	ND
MW-20S	- -	10/29/06	0.0014 U	0.0019 U	0.0018 U	0.0016 U	0.010 U	0.0023 U	0.0030 U	0.0023 U	0.0024 U	ND	0.0019 U	0.0021 U	ND
MW-20S	- -	01/28/07	0.0014 U	0.030	0.0018 U	0.0016 U	0.010 U	0.0023 U	0.0030 U	0.0023 U	0.0024 U	ND	0.0019 U	0.0021 U	ND
MW-20S	- -	04/22/07	0.0014 U	0.017	0.0018 U	0.0016 U	0.010 U	0.0023 U	0.0030 U	0.0023 U	0.0039 I	0.0039	0.0019 U	0.0021 U	ND
MW-20S	- -	07/29/07	0.0014 U [0.0014 U]	0.0019 U [0.0019 U]	0.0018 U [0.0018 U]	0.0016 U [0.0016 U]	0.010 U [0.010 U]	0.0023 U [0.0023 U]	0.0030 U [0.0030 U]	0.0023 U [0.0023 U]	0.0024 U [0.0024 U]	ND [ND]	0.0019 U [0.0019 U]	0.0021 U [0.0021 U]	ND [ND]
MW-20S	- -	10/28/07	0.0014 U	0.0019 U	0.0018 U	0.0016 U	0.010 U	0.0023 U	0.0030 U	0.0023 U	0.0024 U	ND	0.0019 U	0.0021 U	ND
MW-20S	- -	10/12/08	0.0014 U	0.0019 U	0.0018 U	0.0016 U	0.044 U	0.0023 U	0.0030 U	0.0023 U	0.0024 U	ND	0.0019 U	0.0021 U	ND
MW-21S	- -	12/12/05	0.0020 U	0.050 U	0.10 U	0.050 U	3.0 U	0.013	0.075	0.030 U	0.050 U	0.088	0.10 U	0.10 U	ND
MW-21S	- -	01/29/06	0.0020 U	0.050 U	0.10 U	0.050 U	3.0 U	0.0094	0.078	0.019	0.0088 I	0.115	0.10 U	0.10 U	ND
MW-21S	- -	02/26/06	0.0020 U	0.050 U	0.10 U	0.050 U	3.0 U	0.0041 I	0.060	0.0097 I	0.0075 I	0.0813	0.10 U	0.10 U	ND
MW-21S	- -	03/26/06	0.0020 U	0.050 U	0.10 U	0.050 U	3.0 U	0.0050 U	0.074	0.030 U	0.050 U	0.074	0.10 U	0.10 U	ND
MW-21S	- -	04/23/06	0.0046	0.050 U	0.10 U	0.050 U	3.0 U	0.0094	**0.13**	0.025 I	0.013 I	0.177	0.10 U	0.10 U	ND
MW-21S	- -	05/21/06	0.020	0.050 U	0.10 U	0.050 U	3.0 U	0.011	0.011	0.028	0.011	0.061	0.10 U	0.10 U	ND
MW-21S	- -	06/26/06	0.014	0.050 U	0.10 U	0.050 U	3.0 U	0.014	0.10	0.018	0.013	0.145	0.10 U	0.10 U	ND
MW-21S	- -	07/23/06	0.0020 U	0.029 I	0.10 U	0.050 U	3.0 U	0.022	**0.12**	0.030 U	0.015 I	0.157	0.10 U	0.10 U	ND
MW-21S	- -	08/27/06	0.0014 U	0.0019 U	0.0018 U	0.0016 U	0.010 U	0.012	0.091	0.0023 U	0.012	0.115	0.0019 U	0.0021 U	ND
MW-21S	- -	10/01/06	0.011	0.0019 U	0.0018 U	0.0016 U	0.010 U	0.010	0.081	0.0023 U	0.0089 I	0.0999	0.0019 U	0.0021 U	ND
MW-21S	- -	10/29/06	0.0014 U	0.0019 U	0.0018 U	0.0016 U	0.010 U	0.011	0.10	0.023	0.011	0.145	0.0019 U	0.0021 U	ND

Table 2
Groundwater Analytical Results
Chevron Environmental Management Company
Chevron Orlando Superfund Site
Orlando, Florida

ARCADIS Design & Consultancy for natural and built assets

Location ID	Depth (feet)	Date	Dieldrin	Endosulfan I	Endosulfan II	p,p'-DDD	Toxaphene	alpha-BHC	beta-BHC	delta-BHC	gamma-BHC (Lindane)	Total BHCs	alpha-Chlordane	gamma-Chlordane	Total Chlordane
			Micrograms per liter (µg/L)												
Cleanup Standard[1]			- -	- -	- -	**0.10**	- -	**0.050**	**0.10**	- -	**0.20**	- -	**2.0**	**2.0**	- -
MW-21S	- -	11/26/06	0.0014 U [0.0014 U]	0.0019 U [0.0019 U]	0.0018 U [0.0018 U]	0.0016 U [0.0016 U]	0.010 U [0.010 U]	0.0087 I [0.0094]	0.069 [0.068]	0.012 [0.013]	0.011 [0.011]	0.101 [0.101]	0.0019 U [0.0019 U]	0.0021 U [0.0021 U]	ND [ND]
MW-21S	- -	12/17/06	0.0090 [0.0092]	0.028 [0.026]	0.0036 K [0.0018 U]	0.0032 K [0.0016 U]	0.02 K [0.01 U]	0.018 [0.019]	0.075 [0.074]	0.0046 K [0.0023 U]	0.012 [0.012]	0.105 [0.105]	0.0038 K [0.0019 U]	0.0042 K [0.0021 U]	ND [ND]
MW-21S	- -	01/28/07	0.0014 U	0.0019 U	0.0018 U	0.0016 U	0.010 U	0.0090 I	0.054	0.015	0.0090 I	0.087	0.0019 U	0.0021 U	ND
MW-21S	- -	02/25/07	0.0014 U	0.0019 U	0.0018 U	0.0016 U	0.010 U	0.014	0.073	0.030	0.013	0.13	0.0019 U	0.0021 U	ND
MW-21S	- -	03/25/07	0.0014 U	0.0019 U	0.0018 U	0.0016 U	0.010 U	0.0084 I	0.052	0.013	0.010	0.0834	0.0019 U	0.0021 U	ND
MW-21S	- -	04/22/07	0.0014 U	0.0019 U	0.0018 U	0.0016 U	0.010 U	0.014	0.084	0.0023 U	0.016	0.114	0.0019 U	0.0021 U	ND
MW-21S	- -	05/20/07	0.048	0.0019 U	0.0018 U	0.0016 U	0.010 U	0.037	0.084	0.054	0.0024 U	0.175	0.0019 U	0.0021 U	ND
MW-21S	- -	06/24/07	0.0014 U	0.0019 U	0.0018 U	0.0016 U	0.010 U	0.027	**0.12**	0.061	0.018	0.226	0.0019 U	0.0021 U	ND
MW-21S	- -	07/29/07	0.0098	0.0019 U	0.0018 U	0.0016 U	0.010 U	0.011	0.088	0.039	0.012	0.15	0.0019 U	0.0021 U	ND
MW-21S	- -	08/26/07	0.0059	0.0019 U	0.015	0.0016 U	0.010 U	0.0089 I	0.081	0.014	0.010	0.114	0.0019 U	0.0021 U	ND
MW-21S	- -	09/30/07	0.0014 U	0.058	0.0018 U	0.0016 U	0.010 U	**0.070**	**0.17**	0.16	0.023	0.423	0.0019 U	0.0021 U	ND
MW-21S	- -	10/28/07	0.0014 U	0.0019 U	0.0018 U	0.0016 U	0.010 U	0.0050 I	0.050	0.0068 I	0.0084 I	0.0702	0.0019 U	0.0021 U	ND
MW-21S	- -	01/06/08	0.0014 U [0.0014 U]	0.015 [0.014]	0.017 [0.016]	0.0016 U [0.0016 U]	0.010 U [0.010 U]	0.0051 I [0.004 I]	0.051 [0.046]	0.0023 U [0.0023 U]	0.0053 I [0.0041 I]	0.0614 [0.0541]	0.0019 U [0.0019 U]	0.0021 U [0.0021 U]	ND [ND]
MW-21S	- -	04/06/08	0.0014 U	0.0019 U	0.0018 U	0.0016 U	0.044 U	0.0043 I	0.039	0.0023 U	0.0024 U	0.0433	0.0019 U	0.0021 U	ND
MW-21S	- -	07/10/08	0.0014 U	0.0019 U	0.0018 U	0.0016 U	0.044 U	0.0054 I	0.033	0.0023 U	0.0042 I	0.0426	0.0019 U	0.0021 U	ND
MW-21S	- -	10/12/08	0.0014 U	0.0019 U	0.0018 U	0.0016 U	0.044 U	0.0023 U	0.025	0.0023 U	0.0024 U	0.025	0.0019 U	0.0021 U	ND
MW-21S	- -	01/11/09	0.0014 U [0.0014 U]	0.0019 U [0.0019 U]	0.0018 U [0.0018 U]	0.0016 U [0.0016 U]	0.044 U [0.044 U]	0.0023 U [0.0023 U]	0.025 [0.027]	0.0023 U [0.0023 U]	0.0024 U [0.0024 U]	0.025 [0.027]	0.0019 U [0.0019 U]	0.0021 U [0.0021 U]	ND [ND]
MW-22S	- -	12/12/05	0.0020 U	0.050 U	0.10 U	0.050 U	3.0 U	0.029	0.052	0.048	0.050 U	0.129	0.10 U	0.10 U	ND
MW-22S	- -	01/29/06	0.0020 U	0.050 U	0.10 U	0.050 U	3.0 U	**0.11**	0.087	0.16	0.014	0.371	0.10 U	0.10 U	ND
MW-22S	- -	02/26/06	0.0020 U	0.050 U	0.10 U	0.050 U	3.0 U	**0.085**	0.052	0.085	0.050 U	0.222	0.10 U	0.10 U	ND
MW-22S	- -	03/26/06	0.0020 U	0.050 U	0.10 U	0.050 U	3.0 U	**0.086**	0.068	0.12	0.050 U	0.274	0.10 U	0.10 U	ND
MW-22S	- -	04/23/06	0.0020 U	0.050 U	0.10 U	0.050 U	3.0 U	0.049	0.075	0.096	0.050 U	0.22	0.10 U	0.10 U	ND
MW-22S	- -	05/21/06	0.080	0.72	0.10 U	0.050 U	3.0 U	**0.21**	**0.16**	0.31	0.050 U	0.68	0.10 U	0.10 U	ND
MW-22S	- -	06/26/06	0.023	0.25	0.10 U	0.044	3.0 U	0.042	0.070	0.063	0.020 I	0.195	0.10 U	0.10 U	ND
MW-22S	- -	07/23/06	0.0077	0.090	0.10 U	0.050 U	3.0 U	0.018	0.048	0.030 U	0.050 U	0.066	0.10 U	0.10 U	ND
MW-22S	- -	08/27/06	0.0014 U	0.25	0.0018 U	0.0016 U	0.010 U	0.048	0.044	0.061	0.0024 U	0.153	0.0019 U	0.0021 U	ND
MW-22S	- -	10/01/06	0.0093	0.097	0.0018 U	0.0016 U	0.010 U	0.018	0.025	0.018	0.0057 I	0.0667	0.0019 U	0.0021 U	ND
MW-22S	- -	10/29/06	0.038	0.25	0.0018 U	0.0016 U	0.010 U	0.040	0.078	0.062	0.013	0.193	0.0019 U	0.0021 U	ND
MW-22S	- -	11/26/06	0.040	0.34	0.0018 U	0.0016 U	0.010 U	0.047	0.061	0.068	0.0024 U	0.176	0.0019 U	0.0021 U	ND
MW-22S	- -	12/17/06	0.045	0.26	0.0036 K	0.0032 K	0.020 K	**0.056**	0.090	0.0046 K	0.0048 K	0.146	0.0038 K	0.0042 K	ND
MW-22S	- -	01/28/07	0.047	0.31	0.0018 U	0.0016 U	0.010 U	0.040	0.085	0.059	0.0024 U	0.184	0.0019 U	0.0021 U	ND
MW-22S	- -	02/25/07	0.045	0.32	0.0018 U	0.0016 U	0.010 U	0.031	0.077	0.082	0.0024 U	0.19	0.0019 U	0.0021 U	ND
MW-22S	- -	03/25/07	0.013	0.15	0.0018 U	0.0016 U	0.010 U	0.016	0.058	0.026	0.0024 U	0.10	0.0019 U	0.0021 U	ND
MW-22S	- -	04/22/07	0.014	0.18	0.0018 U	0.0016 U	0.010 U	0.014	0.061	0.0023 U	0.0024 U	0.075	0.0019 U	0.0021 U	ND
MW-22S	- -	06/24/07	0.037	0.29	0.0018 U	0.0016 U	0.010 U	0.027	0.071	0.0023 U	0.041	0.139	0.0019 U	0.0021 U	ND
MW-22S	- -	07/29/07	0.025	0.0019 U	0.0018 U	0.0016 U	0.010 U	0.023	0.052	0.0023 U	0.0024 U	0.075	0.0019 U	0.0021 U	ND
MW-22S	- -	08/26/07	0.0014 U	0.14	0.0018 U	0.0016 U	0.010 U	0.013	0.033	0.014	0.0056 I	0.0656	0.0019 U	0.0021 U	ND
MW-22S	- -	09/30/07	0.0014 U	0.041	0.0018 U	0.0016 U	0.010 U	0.0028 I	0.015	0.0023 U	0.0024 I	0.0202	0.0019 U	0.0021 U	ND
MW-22S	- -	10/28/07	0.0065 [0.0056]	0.0019 U [0.0019 U]	0.0018 U [0.0018 U]	0.0016 U [0.0016 U]	0.010 U [0.010 U]	0.0078 I [0.0081 I]	0.019 [0.018]	0.014 [0.0084 I]	0.0024 U [0.0024 U]	0.0408 [0.0345]	0.0019 U [0.0019 U]	0.0021 U [0.0021 U]	ND [ND]
MW-22S	- -	01/06/08	0.0014 U	0.0019 U	0.0018 U	0.0016 U	0.010 U	0.0067 I	0.029	0.0023 U	0.0024 U	0.0357	0.0019 U	0.0021 U	ND
MW-22S	- -	04/06/08	0.0014 U [0.0014 U]	0.0019 U [0.0019 U]	0.0018 U [0.0018 U]	0.0016 U [0.0016 U]	0.044 U [0.044 U]	0.0023 U [0.0023 U]	0.0030 U [0.027]	0.0023 U [0.0023 U]	0.0024 U [0.0024 U]	ND [0.027]	0.0019 U [0.0019 U]	0.0021 U [0.0021 U]	ND [ND]
MW-22S	- -	07/10/08	0.0014 U	0.0063 I	0.0018 U	0.0016 U	0.044 U	0.0023 U	0.015	0.0023 U	0.0024 U	0.015	0.0019 U	0.0021 U	ND
MW-22S	- -	10/12/08	0.0014 U	0.0019 U	0.0018 U	0.0016 U	0.044 U	0.0023 U	0.0030 U	0.0023 U	0.0024 U	ND	0.0019 U	0.0021 U	ND
MW-22S	- -	01/11/09	0.0014 U	0.0019 U	0.0018 U	0.0016 U	0.044 U	0.0023 U	0.020	0.0023 U	0.0024 U	0.020	0.0019 U	0.0021 U	ND
MW-23D	- -	09/29/07	0.0014 U	0.0019 U	0.0018 U	0.0016 U	0.010 U	0.019	0.081	0.13	0.0024 U	0.23	0.0019 U	0.0021 U	ND
MW-23D	- -	01/06/08	0.0014 U	0.17	0.0018 U	0.0016 U	0.010 U	0.0023 U	**0.21**	0.0023 U	0.0024 U	0.21	0.0019 U	0.0021 U	ND
MW-23M	- -	09/29/07	0.025	0.0019 U	0.0018 U	0.0016 U	0.010 U	0.012	**0.68**	0.75	0.0024 U	1.44	0.0019 U	0.0021 U	ND
MW-23M	- -	01/06/08	0.0014 U	0.0047 I	0.0018 U	0.0016 U	0.010 U	0.0023 U	**0.42**	0.16	0.0024 U	0.58	0.0019 U	0.0021 U	ND
MW-23M	- -	02/12/08	0.0014 U	0.0019 U	0.0018 U	0.0016 U	0.010 U	0.0023 U	**0.15**	0.020	0.0024 U	0.17	0.0019 U	0.0021 U	ND

Table 2
Groundwater Analytical Results
Chevron Environmental Management Company
Chevron Orlando Superfund Site
Orlando, Florida

ARCADIS Design & Consultancy for natural and built assets

Location ID	Depth (feet)	Date	Dieldrin	Endosulfan I	Endosulfan II	p,p'-DDD	Toxaphene	alpha-BHC	beta-BHC	delta-BHC	gamma-BHC (Lindane)	Total BHCs	alpha-Chlordane	gamma-Chlordane	Total Chlordane
			Micrograms per liter (µg/L)												
Cleanup Standard[1]			- -	- -	- -	0.10	- -	0.050	0.10	- -	0.20	- -	2.0	2.0	- -
MW-23M	- -	03/05/08	0.0014 U	0.0019 U	0.0018 U	0.0016 U	0.044 U	0.0023 U	**0.22**	0.021	0.0024 U	0.241	0.0019 U	0.0021 U	ND
MW-23M	- -	04/07/08	0.0014 U	0.0019 U	0.0018 U	0.0016 U	0.044 U	0.0023 U	**0.26**	0.080	0.0024 U	0.34	0.0019 U	0.0021 U	ND
MW-23M	- -	05/06/08	0.0014 U	0.0019 U	0.0018 U	0.0016 U	0.044 U	0.0023 U	**0.28**	0.023	0.0024 U	0.303	0.0019 U	0.0021 U	ND
MW-23M	- -	06/05/08	0.0014 U	0.0019 U	0.0018 U	0.0016 U	0.044 U	0.0023 U	**0.34**	0.023	0.0024 U	0.363	0.0019 U	0.0021 U	ND
MW-23M	- -	07/09/08	0.0014 U	0.0019 U	0.0018 U	0.0016 U	0.044 U	0.0023 U	**0.25**	0.015	0.0024 U	0.265	0.0019 U	0.0021 U	ND
MW-23M	- -	08/06/08	0.0014 U	0.0019 U	0.0018 U	0.0016 U	0.044 U	0.0023 U	**0.15**	0.0023 U	0.0024 U	0.15	0.0019 U	0.0021 U	ND
MW-23M	- -	10/10/08	0.0014 U	0.0019 U	0.0018 U	0.0016 U	0.044 U	0.0023 U	**0.27**	0.0023 U	0.0024 U	0.27	0.0019 U	0.0021 U	ND
MW-23M	- -	11/06/08	0.0014 U [0.0014 U]	0.0019 U [0.0019 U]	0.0018 U [0.0018 U]	0.0016 U [0.0016 U]	0.044 U [0.044 U]	0.0023 U [0.0023 U]	**0.40 [0.36]**	0.0023 U [0.0023 U]	0.0024 U [0.0024 U]	0.40 [0.36]	0.0019 U [0.0019 U]	0.0021 U [0.0021 U]	ND [ND]
MW-23M	- -	12/08/08	0.0014 U	0.0019 U	0.0018 U	0.0016 U	0.044 U	0.0023 U	**0.25**	0.0023 U	0.0024 U	0.25	0.0019 U	0.0021 U	ND
MW-23M	- -	01/06/09	0.0014 U	0.0019 U	0.0018 U	0.0016 U	0.044 U	0.0023 U	**0.20**	0.0023 U	0.0024 U	0.20	0.0019 U	0.0021 U	ND
MW-23M	- -	04/16/09	0.0014 U	0.0019 U	0.0018 U	0.0016 U	0.044 U	0.0023 U	0.076	0.0023 U	0.0024 U	0.076	0.0019 U	0.0021 U	ND
MW-23M	- -	06/17/09	0.0061	0.0019 U	0.0018 U	0.0016 U	0.044 U	0.0023 U	0.044	0.038	0.0024 U	0.082	0.0019 U	0.0021 U	ND
MW-23M	- -	07/06/09	0.0014 U	0.0019 U	0.0018 U	0.0016 U	0.044 U	0.0023 U	0.0030 U	0.0023 U	0.0024 U	ND	0.0019 U	0.0021 U	ND
MW-23M	- -	08/03/09	0.0014 U	0.0019 U	0.0018 U	0.0016 U	0.044 U	0.0023 U	0.0030 U	0.0023 U	0.0024 U	ND	0.0019 U	0.0021 U	ND
MW-23M	- -	10/06/09	0.0014 U	0.0019 U	0.0018 U	0.0016 U	0.044 U	0.0023 U	0.0030 U	0.0023 U	0.0024 U	ND	0.0019 U	0.0021 U	ND
MW-23M	- -	01/04/10	0.0014 U	0.0019 U	0.0018 U	0.0016 U	0.044 U	0.0023 U	0.0030 U	0.0023 U	0.0024 U	ND	0.0019 U	0.0021 U	ND
MW-23M	- -	04/06/10	0.0025 I	0.0019 U	0.0018 U	0.0016 U	0.044 U	0.0023 U	0.018	0.0023 U	0.0024 U	0.018	0.0019 U	0.0021 U	ND
MW-23M	- -	07/07/10	0.0014 U	0.0019 U	0.0018 U	0.0016 U	0.044 U	0.0023 U	0.0030 U	0.0023 U	0.0024 U	ND	0.0019 U	0.0021 U	ND
MW-23M	- -	10/04/10	0.0014 U	0.0019 U	0.0018 U	0.0016 U	0.044 U	0.0023 U	0.0030 U	0.0023 U	0.0024 U	ND	0.0019 U	0.0021 U	ND
MW-23M	- -	01/11/11	0.0014 U	0.0019 U	0.0018 U	0.0016 U	0.10 U	0.0023 U	0.0030 U	0.0023 U	0.0024 U	ND	0.0019 U	0.0021 U	ND
MW-23M	- -	04/06/11	0.0014 U	0.0019 U	0.0018 U	0.0016 U	0.10 U	0.0023 U	0.0030 U	0.0023 U	0.0024 U	ND	0.0019 U	0.0021 U	ND
MW-23M	- -	07/06/11	0.0014 U	0.0019 U	0.0018 U	0.0016 U	0.10 U	0.0023 U	0.014	0.0023 U	0.0024 U	0.014	0.0019 U	0.0021 U	ND
MW-23M	- -	10/12/11	0.0014 U	0.0019 U	0.0018 U	0.0016 U	0.10 U	0.0023 U	0.0030 U	0.0023 U	0.0024 U	ND	0.0019 U	0.0021 U	ND
MW-23M	- -	01/05/12	0.0010 U	0.00096 U	0.0014 U	0.0016 U	0.055 U	0.00099 U	0.0011 U	0.0022 U	0.00093 U	ND	0.00095 U	0.0013 U	ND
MW-23M	- -	04/03/12	0.0010 U [0.0010 U]	0.00097 U [0.00096 U]	0.0014 U [0.0014 U]	0.0016 U [0.0016 U]	0.056 U [0.055 U]	0.0010 U [0.00099 U]	0.0011 U [0.0011 U]	0.0023 U [0.0022 U]	0.00094 U [0.00093 U]	ND [ND]	0.00096 U [0.00095 U]	0.0013 U [0.0013 U]	ND [ND]
MW-23M	- -	07/10/12	0.0010 U	0.00095 U	0.0014 U	0.0016 U	0.055 U	0.00098 U	0.0011 U	0.0022 U	0.00092 U	ND	0.00094 U	0.0013 U	ND
MW-23M	- -	10/17/12	0.0051 U	0.0047 U	0.0071 U	0.0081 U	0.27 U	0.0049 U	0.0056 U	0.011 U	0.0046 U	ND	0.0047 U	0.0066 U	ND
MW-23M	- -	10/14/13	0.0010 U	0.00097 U	0.0014 U	0.0016 U	0.056 U	0.0010 U	0.0011 U	0.0023 U	0.00094 U	ND	0.00096 U	0.0013 U	ND
MW-23M	- -	10/06/14	0.0010 U	0.00097 U	0.0014 U	0.0016 U	0.056 U	0.0010 U	0.0011 U	0.0023 U	0.00094 U	ND	0.00096 U	0.0013 U	ND
MW-23M	- -	10/29/15	0.0019 U	0.0049 U	0.0038 U	0.0085 U	0.24 U	0.0020 U	0.0076 U	0.0046 U	0.0021 U	ND	0.0078 U	0.0048 U	ND
MW-23M	- -	11/21/16	0.0021 U	0.0053 U	0.0042 U	0.0093 U	0.26 U	0.0022 U	0.0084 U	0.0050 U	0.0023 U	ND	0.0086 U	0.0052 U	ND
MW-23M	- -	11/30/17	0.0019 U	0.0049 U	0.0038 U	0.0086 U	0.24 U	0.0020 U	0.0077 U	0.0046 U	0.0021 U	ND	0.0079 U	0.0048 U	ND
MW-23S	- -	09/29/07	0.0014 U	0.0019 U	0.0018 U	0.0016 U	0.010 U	0.0023 U	0.0030 U	0.0023 U	0.0024 U	ND	0.0019 U	0.0021 U	ND
MW-24D	- -	10/30/07	0.0014 U	0.0019 U	0.0018 U	0.0016 U	0.010 U	**0.11**	**0.38**	0.94	0.0024 U	1.43	0.0019 U	0.0021 U	ND
MW-24D	- -	01/09/08	0.0014 U	0.0019 U	0.0018 U	0.0016 U	0.010 U	**0.12**	**0.33**	0.77	0.0024 U	1.22	0.0019 U	0.0021 U	ND
MW-24D	- -	04/09/08	0.037	0.0019 U	0.0018 U	0.0016 U	0.044 U	0.0023 U	0.0030 U	0.0023 U	0.0024 U	ND	0.0019 U	0.0021 U	ND
MW-24D	- -	07/09/08	0.065	0.0019 U	0.0018 U	0.0016 U	0.044 U	0.0023 U	0.0030 U	0.0023 U	0.0024 U	ND	0.0019 U	0.0021 U	ND
MW-24D	- -	10/06/08	0.0014 U	0.0019 U	0.0018 U	0.0016 U	0.044 U	0.0023 U	0.0030 U	0.47	0.0024 U	0.47	0.0019 U	0.0021 U	ND
MW-24D	- -	12/08/08	0.0014 U	0.0019 U	0.0018 U	0.0016 U	0.044 U	**0.13**	**0.87**	0.0023 U	0.0024 U	1.0	0.0019 U	0.0021 U	ND
MW-24D	- -	01/07/09	0.16	0.23	0.0090 K	0.0080 K	0.22 K	0.012 K	0.015 K	0.35	0.012 K	0.35	0.0095 K	0.010 K	ND
MW-24D	- -	04/16/09	0.082	0.19	0.018 U	0.016 U	0.44 U	0.023 U	**0.30**	0.62	0.024 U	0.92	0.019 U	0.021 U	ND
MW-24D	- -	10/12/09	0.19	0.0038 U	0.0036 U	0.0032 U	0.088 U	**0.13**	**0.36**	0.92	0.0048 U	1.41	0.0038 U	0.0042 U	ND
MW-24D	- -	10/05/10	0.11	0.0019 U	0.0018 U	0.0016 U	0.044 U	**0.17**	**0.23**	1.3	0.14	1.84	0.0019 U	0.0021 U	ND
MW-24S	- -	10/30/07	0.0014 U	0.0019 U	0.0018 U	0.0016 U	0.010 U	0.0023 U	0.0030 U	0.0023 U	0.0024 U	ND	0.0019 U	0.0021 U	ND
MW-24S	- -	01/09/08	0.0014 U	0.0019 U	0.0018 U	0.0016 U	0.010 U	**1.0**	**1.0**	1.4	0.0024 U	3.4	0.0019 U	0.0021 U	ND
MW-24S	- -	04/09/08	0.25	0.019 K	0.018 K	0.016 K	0.44 K	**0.76**	**0.91**	0.023 K	0.024 K	1.67	0.019 K	0.021 K	ND
MW-24S	- -	07/09/08	0.0014 U	0.0019 U	0.0018 U	0.0016 U	0.044 U	**0.39**	**0.18**	1.3	0.0024 U	1.87	0.0019 U	0.0021 U	ND
MW-24S	- -	10/06/08	0.0014 U	0.0019 U	0.0018 U	0.0016 U	0.044 U	**0.11**	**0.29**	0.0023 U	0.0024 U	0.40	0.0019 U	0.0021 U	ND
MW-24S	- -	12/08/08	0.0014 U	0.0019 U	0.0018 U	0.0016 U	0.044 U	0.0023 U	**0.32**	0.18	0.0024 U	0.50	0.0019 U	0.0021 U	ND

Table 2
Groundwater Analytical Results
Chevron Environmental Management Company
Chevron Orlando Superfund Site
Orlando, Florida

ARCADIS Design & Consultancy for natural and built assets

Location ID	Depth (feet)	Date	Dieldrin	Endosulfan I	Endosulfan II	p,p'-DDD	Toxaphene	alpha-BHC	beta-BHC	delta-BHC	gamma-BHC (Lindane)	Total BHCs	alpha-Chlordane	gamma-Chlordane	Total Chlordane
			Micrograms per liter (µg/L)												
Cleanup Standard[1]			- -	- -	- -	0.10	- -	0.050	0.10	- -	0.20	- -	2.0	2.0	- -
MW-24S	- -	01/07/09	0.0014 U	0.0019 U	0.0018 U	0.0016 U	0.044 U	**0.099**	0.0030 U	0.14	0.0024 U	0.239	0.0019 U	0.0021 U	ND
MW-24S	- -	04/16/09	0.0014 U	0.0019 U	0.0018 U	0.0016 U	0.044 U	**0.55**	**0.51**	0.72	0.0024 U	1.78	0.0019 U	0.0021 U	ND
MW-24S	- -	10/12/09	0.37	0.0038 U	0.0036 U	0.0032 U	0.088 U	**0.19**	**0.20**	0.25	0.0048 U	0.64	0.0038 U	0.0042 U	ND
MW-24S	- -	10/05/10	0.0014 U	0.0019 U	0.0018 U	0.0016 U	0.044 U	**0.079**	0.0030 U	0.0023 U	0.0024 U	0.079	0.0019 U	0.0021 U	ND
MW-25D	- -	10/30/07	0.0014 U	0.0019 U	0.0018 U	0.0016 U	0.010 U	0.0023 U	0.011 I	0.0023 U	0.0024 U	0.011	0.0019 U	0.0021 U	ND
MW-25D	- -	01/16/15	0.0019 U	0.0048 U	0.0038 U	0.0084 U	0.24 U	0.0020 U	0.039	0.0045 U	0.0027 I	0.0417	0.0078 U	0.0047 U	ND
MW-25M	- -	10/18/07	0.0014 U	0.0019 U	0.0018 U	0.0016 U	0.010 U	0.0023 U	**0.29**	0.0023 U	0.0024 U	0.29	0.0019 U	0.0021 U	ND
MW-25M	- -	01/16/15	0.0019 U	0.0048 U	0.0038 U	0.0084 U	0.24 U	0.026	**1.7**	0.14	0.062	1.93	0.0077 U	0.0047 U	ND
MW-25M	- -	11/15/16	0.0021 U	0.0053 U	0.0042 U	0.0093 U	0.26 U	**0.084**	**3.5**	1.5	0.15	5.23	0.0086 U	0.0052 U	ND
MW-25S	- -	10/18/07	0.13	0.0019 U	0.045	0.0016 U	0.010 U	0.0023 U	0.069	0.0023 U	0.0024 U	0.069	0.0019 U	0.0021 U	ND
MW-25S	- -	01/15/15	0.11	0.0048 U	0.0038 U	0.0084 U	0.24 U	0.0020 U	0.069	0.0045 U	0.0077 I	0.0767	0.0077 U	0.0047 U	ND
MW-26D	- -	10/24/07	0.014	0.0019 U	0.0018 U	0.0016 U	0.010 U	0.0023 U	0.035	0.0023 U	0.0024 U	0.035	0.0019 U	0.0021 U	ND
MW-26D	- -	12/02/07	0.017	0.0085	0.0018 U	0.0016 U	0.010 U	0.0023 U	0.029	0.0023 U	0.0024 U	0.029	0.0019 U	0.0021 U	ND
MW-26D	- -	04/07/08	0.036	0.0019 U	0.0018 U	0.0016 U	0.044 U	0.0023 U	0.0030 U	0.0023 U	0.0024 U	ND	0.0019 U	0.0021 U	ND
MW-26D	- -	07/11/08	0.038	0.0019 U	0.0018 U	0.0016 U	0.044 U	0.0023 U	0.030	0.0023 U	0.0024 U	0.030	0.0019 U	0.0021 U	ND
MW-26D	- -	10/10/08	0.051 [0.047]	0.0019 U [0.0019 U]	0.0018 U [0.0018 U]	0.0016 U [0.0016 U]	0.044 U [0.044 U]	0.0023 U [0.0023 U]	0.035 [0.042]	0.026 [0.026]	0.0024 U [0.0024 U]	0.061 [0.068]	0.0019 U [0.0019 U]	0.0021 U [0.0021 U]	ND [ND]
MW-26D	- -	01/12/09	0.066	0.0019 U	0.0018 U	0.0016 U	0.044 U	0.0023 U	0.0030 U	0.0023 U	0.0024 U	ND	0.0019 U	0.0021 U	ND
MW-26D	- -	10/08/09	0.068	0.0019 U	0.0018 U	0.0016 U	0.044 U	0.0023 U	0.043	0.020	0.0024 U	0.063	0.0019 U	0.0021 U	ND
MW-26D	- -	10/06/10	0.0014 U	0.0087	0.0018 U	0.0016 U	0.044 U	0.0023 U	0.020	0.0023 U	0.0024 U	0.020	0.0019 U	0.0021 U	ND
MW-26D	- -	10/13/11	0.067	0.0019 U	0.0018 U	0.0016 U	0.10 U	0.0023 U	0.0030 U	0.0023 U	0.0024 U	ND	0.0019 U	0.0021 U	ND
MW-26D	- -	06/12/12	0.066	0.00095 U	0.0014 U	0.0016 U	0.055 U	0.00098 U	0.0011 U	0.0022 U	0.00092 U	ND	0.00094 U	0.0013 U	ND
MW-26D	- -	10/22/12	0.0010 U	0.00094 U	0.0014 U	0.0016 U	0.054 U	0.00097 U	0.0011 U	0.0022 U	0.00091 U	ND	0.00093 U	0.0013 U	ND
MW-26D	- -	02/05/13	0.0011 U	0.00099 U	0.0015 U	0.0017 U	0.057 U	0.0010 U	0.0012 U	0.0023 U	0.00096 U	ND	0.00098 U	0.0014 U	ND
MW-26D	- -	05/14/13	0.0010 U	0.00096 U	0.0014 U	0.0016 U	0.055 U	0.026	0.0011 U	0.0022 U	0.00093 U	0.026	0.00095 U	0.0013 U	ND
MW-26D	- -	08/01/13	0.0010 U	0.0049 U	0.0015 U	0.0017 U	0.056 U	0.029	0.0011 U	0.0023 U	0.00095 U	0.029	0.00097 U	0.0014 U	ND
MW-26D	- -	10/14/13	0.0010 U	0.43	0.0014 U	0.0016 U	0.055 U	0.00098 U	0.0011 U	0.0022 U	0.00092 U	ND	0.00094 U	0.0013 U	ND
MW-26D	- -	01/06/14	0.0010 U	0.00097 U	0.0014 U	0.0016 U	0.056 U	0.049	0.0011 U	0.0023 U	0.00094 U	0.049	0.00096 U	0.0013 U	ND
MW-26D	- -	04/02/14	0.0010 U	0.00096 U	0.0014 U	0.0016 U	0.055 U	0.037	0.0011 U	0.0022 U	0.00093 U	0.037	0.00095 U	0.0013 U	ND
MW-26D	- -	07/08/14	0.036	0.0095 U	0.0014 U	0.0016 U	0.055 U	0.029	0.0011 U	0.0022 U	0.00092 U	0.029	0.00094 U	0.0013 U	ND
MW-26D	- -	10/01/14	0.055	0.00095 U	0.0014 U	0.0016 U	0.055 U	0.032	0.0011 U	0.0022 U	0.00092 U	0.032	0.00094 U	0.0013 U	ND
MW-26D	- -	01/14/15	0.0019 U	0.0048 U	0.0038 U	0.0084 U	0.24 U	0.049	0.0075 U	0.0045 U	0.0021 U	0.049	0.0077 U	0.0047 U	ND
MW-26D	- -	04/07/15	0.0019 U	0.0049 U	0.0038 U	0.0085 U	0.24 U	**0.49**	0.0076 U	1.2	**0.83**	2.52	0.0078 U	0.0048 U	ND
MW-26D	- -	07/08/15	0.0094 U	0.024 U	0.019 U	0.042 U	1.2 U	0.050	0.038 U	0.023 U	0.010 U	0.050	0.039 U	0.023 U	ND
MW-26D	- -	10/29/15	0.0019 U	0.0049 U	0.0038 U	0.0085 U	0.24 U	**0.062**	0.0077 U	0.0046 U	0.0021 U	0.062	0.0079 U	0.0048 U	ND
MW-26D	- -	02/15/16	0.0019 U	0.0048 U	0.0038 U	0.0084 U	0.24 U	**0.059**	0.0076 U	0.0045 U	0.0021 U	0.059	0.0078 U	0.0047 U	ND
MW-26D	- -	05/18/16	0.11	0.0097 U	0.0076 U	0.017 U	0.48 U	**0.083**	**0.12**	0.040	0.0042 U	0.243	0.016 U	0.0095 U	ND
MW-26D	- -	08/21/16	0.21	0.0048 U	0.0038 U	0.0084 U	0.24 U	**0.070**	**0.21**	0.0045 U	0.0021 U	0.28	0.0078 U	0.0047 U	ND
MW-26D	- -	11/22/16	0.0021 U	0.0053 U	0.0041 U	0.0092 U	0.26 U	**0.11**	**0.32**	0.10	0.0023 U	0.53	0.0085 U	0.0052 U	ND
MW-26D	- -	03/08/17	0.0019 U	0.0049 U	0.0038 U	0.0085 U	0.24 U	0.042	**0.24**	0.053	0.0021 U	0.335	0.0079 U	0.0048 U	ND
MW-26D	- -	06/14/17	0.0019 U	0.0049 U	0.0038 U	0.0085 U	0.24 U	**0.087**	**0.36**	0.13	0.0021 U	0.577	0.0079 U	0.0048 U	ND
MW-26D	- -	09/19/17	0.0019 U	0.0048 U	0.0038 U	0.0085 U	0.24 U	0.0020 U	**0.30**	0.0046 U	0.0021 U	0.30	0.0078 U	0.0047 U	ND
MW-26D	- -	12/01/17	0.0019 U	0.0049 U	0.0039 U	0.0086 U	0.24 U	**0.16**	**0.53**	0.17	0.0021 U	0.86	0.0079 U	0.0048 U	ND
MW-26D	- -	02/15/18	0.44	0.0049 U	0.0039 U	0.0086 U	0.24 U	**0.21**	**0.72**	0.0047 U	0.0021 U	0.93	0.0080 U	0.0049 U	ND
MW-27D	- -	10/24/07	0.0076	0.0019 U	0.0018 U	0.0016 U	0.010 U	0.022	**0.48**	0.0023 U	0.0024 U	0.502	0.0019 U	0.0021 U	ND
MW-27D	- -	12/02/07	0.012	0.0019 U	0.0018 U	0.0016 U	0.010 U	0.032	**1.1**	0.0023 U	0.0024 U	1.13	0.0019 U	0.0021 U	ND
MW-27D	- -	01/12/09	0.0014 U	0.0019 U	0.0018 U	0.0016 U	0.044 U	0.027	**0.85**	0.0023 U	0.0024 U	0.877	**27**	**27**	54
MW-27D	- -	01/06/14	0.045	0.00096 U	0.0014 U	0.0016 U	0.055 U	0.043	**1.9**	0.019	0.00093 U	1.96	0.00095 U	0.0013 U	ND

Table 2
Groundwater Analytical Results
Chevron Environmental Management Company
Chevron Orlando Superfund Site
Orlando, Florida

ARCADIS Design & Consultancy for natural and built assets

Location ID	Depth (feet)	Date	Dieldrin	Endosulfan I	Endosulfan II	p,p'-DDD	Toxaphene	alpha-BHC	beta-BHC	delta-BHC	gamma-BHC (Lindane)	Total BHCs	alpha-Chlordane	gamma-Chlordane	Total Chlordane
			Micrograms per liter (µg/L)												
Cleanup Standard[1]			- -	- -	- -	0.10	- -	0.050	0.10	- -	0.20	- -	2.0	2.0	- -
MW-27D	- -	11/04/15	0.11	0.0049 U	0.0038 U	0.0085 U	0.24 U	**0.061**	**2.8**	0.021	0.0021 U	2.88	0.0079 U	0.0048 U	ND
MW-28D	- -	10/28/07	0.13	0.0019 U	0.0018 U	0.0016 U	0.010 U	**0.10**	**2.4**	0.0023 U	0.0024 U	2.5	0.0019 U	0.0021 U	ND
MW-28D	- -	12/02/07	0.11	0.0019 U	0.0018 U	0.0016 U	0.010 U	**0.069**	**2.3**	0.0023 U	0.0024 U	2.37	0.0019 U	0.0021 U	ND
MW-28D	- -	04/08/08	0.086	0.0019 U	0.0018 U	0.0016 U	0.044 U	0.038 I	**2.1**	0.0023 U	0.0024 U	2.14	0.0019 U	0.0021 U	ND
MW-28D	- -	07/11/08	0.12	0.0019 U	0.0018 U	0.0016 U	0.044 U	**0.067**	**3.0**	0.0023 U	0.0024 U	3.07	0.0019 U	0.0021 U	ND
MW-28D	- -	10/09/08	0.063 [0.066]	0.0019 U [0.0019 U]	0.0018 U [0.0018 U]	0.0016 U [0.0016 U]	0.044 U [0.044 U]	0.037 [0.045]	**1.7 [1.7]**	0.0023 U [0.0023 U]	0.0024 U [0.0024 U]	1.74 [1.75]	0.0019 U [0.0019 U]	0.0021 U [0.0021 U]	ND [ND]
MW-28D	- -	10/07/09	0.079 [0.071]	0.0019 U [0.0019 U]	0.0018 U [0.0018 U]	0.0016 U [0.0016 U]	0.044 U [0.044 U]	0.030 [0.029]	**1.8 [2]**	0.0023 U [0.0023 U]	0.0024 U [0.0024 U]	1.83 [2.03]	0.0019 U [0.0019 U]	0.0021 U [0.0021 U]	ND [ND]
MW-28D	- -	10/06/10	0.076	0.038	0.0018 U	0.0016 U	0.044 U	0.023	**2.3**	0.0023 U	0.0024 U	2.32	0.0019 U	0.0021 U	ND
MW-28D	- -	10/14/11	0.057	0.0019 U	0.0018 U	0.0016 U	0.10 U	0.017	**2.5**	0.027	0.0051 I	2.55	0.0019 U	0.0021 U	ND
MW-28D	- -	01/08/14	0.082	0.0010 U	0.0015 U	0.0017 U	0.058 U	0.030	**1.8**	0.017	0.0054	1.85	0.0010 U	0.0014 U	ND
MW-28D	- -	11/04/15	0.15	0.0049 U	0.0039 U	0.0086 U	0.24 U	0.020	**2.0**	0.011	0.0021 U	2.03	0.0079 U	0.0048 U	ND
MW-29D	- -	10/24/07	0.0014 U	0.0019 U	0.0018 U	0.0016 U	0.010 U	**2.3**	**2.1**	6.9	0.0024 U	11.3	0.0019 U	0.0021 U	ND
MW-29D	- -	10/30/07	0.0014 U [0.0014 U]	0.0019 U [0.0019 U]	0.72 [0.87]	0.0016 U [0.0016 U]	0.010 U [0.010 U]	**1.4 [1.8]**	**1.3 [1.6]**	3.2 [3.7]	0.0024 U [0.0024 U]	5.9 [7.1]	0.0019 U [0.0019 U]	0.0021 U [0.0021 U]	ND [ND]
MW-29D	- -	12/02/07	0.14	0.038 K	0.036 K	0.032 K	0.20 K	**1.8**	**1.8**	5.6	0.048 K	9.2	0.038 K	0.042 K	ND
MW-29D	- -	01/06/08	0.0014 U	0.65	0.0018 U	0.0016 U	0.010 U	**1.2**	**0.87**	3.5	0.0024 U	5.57	0.0019 U	0.0021 U	ND
MW-29D	- -	02/11/08	0.0014 U	1.0	0.0018 U	0.0016 U	0.010 U	**1.9**	**0.95**	5.4	0.0024 U	8.25	0.0019 U	0.0021 U	ND
MW-29D	- -	03/04/08	0.014 K [0.014 K]	0.98 [0.95]	0.018 K [0.018 K]	0.016 K [0.016 K]	0.44 K [0.44 K]	**1.7 [1.7]**	**0.91 [0.91]**	5.5 [5.3]	0.024 K [0.024 K]	8.11 [7.91]	0.019 K [0.019 K]	0.021 K [0.021 K]	ND [ND]
MW-29D	- -	04/07/08	0.014 K	0.019 K	0.018 K	0.016 K	0.44 K	**1.0**	**0.72**	0.023 K	0.024 K	1.72	0.019 K	0.021 K	ND
MW-29D	- -	05/06/08	0.0014 U [0.0014 U]	0.95 [0.89]	0.0018 U [0.0018 U]	0.0016 U [0.0016 U]	0.044 U [0.044 U]	**2.3 [2.0]**	**1.4 [1.6]**	4.6 [5.1]	0.0024 U [0.0024 U]	8.3 [8.7]	0.0019 U [0.0019 U]	0.0021 U [0.0021 U]	ND [ND]
MW-29D	- -	06/05/08	0.0014 U [0.0014 U]	0.58 [0.76]	0.0018 U [0.0018 U]	0.0016 U [0.0016 U]	0.044 U [0.044 U]	**2.1 [2.3]**	**1.3 [1.5]**	5.1 [5.5]	0.0024 U [0.0024 U]	8.5 [9.3]	0.0019 U [0.0019 U]	0.0021 U [0.0021 U]	ND [ND]
MW-29D	- -	07/08/08	0.0014 U	0.0019 U	0.0018 U	0.0016 U	0.044 U	**1.5**	**1.3**	5.7	0.0024 U	8.5	0.0019 U	0.0021 U	ND
MW-29D	- -	08/06/08	0.0014 U	0.39	0.37	0.0016 U	0.044 U	**2.0**	**1.8**	6.7	0.0024 U	10.5	0.0019 U	0.0021 U	ND
MW-29D	- -	10/08/08	0.16	0.0019 U	0.0018 U	0.0016 U	0.044 U	**1.0**	**0.71**	2.0	0.0024 U	3.71	0.0019 U	0.0021 U	ND
MW-29D	- -	11/06/08	0.0014 U	0.80	0.47	0.0016 U	0.044 U	**2.1**	**1.9**	5.1	0.0024 U	9.1	0.0019 U	0.0021 U	ND
MW-29D	- -	12/08/08	0.0014 U	0.0019 U	0.0018 U	0.0016 U	0.044 U	**0.88**	**1.2**	3.8	0.0024 U	5.88	0.0019 U	0.0021 U	ND
MW-29D	- -	01/06/09	0.17	0.79	0.0018 U	0.0016 U	0.044 U	**0.71**	**1.8**	4.3	0.0024 U	6.81	0.0019 U	0.0021 U	ND
MW-29D	- -	02/10/09	0.0014 U	0.64	0.0018 U	0.0016 U	0.044 U	**0.52**	**1.7**	4.2	0.12 K	6.42	0.0019 U	0.0021 U	ND
MW-29D	- -	03/10/09	0.0014 U	0.57	0.0018 U	0.0016 U	0.044 U	**0.49**	**1.6**	3.2	0.0024 U	5.29	0.0019 U	0.0021 U	ND
MW-29D	- -	04/15/09	0.014 U	0.80	0.018 U	0.016 U	0.44 U	**0.48**	**2.4**	3.0	0.024 U	5.88	0.019 U	0.021 U	ND
MW-29D	- -	05/29/09	0.17	0.70	0.0018 U	0.0016 U	0.044 U	**0.66**	**1.7**	3.5	0.0024 U	5.86	0.0019 U	0.0021 U	ND
MW-29D	- -	06/16/09	0.0014 U	0.79	0.0018 U	0.0016 U	0.044 U	**0.87**	**1.2**	3.7	0.0024 U	5.77	0.0019 U	0.0021 U	ND
MW-29D	- -	07/06/09	0.18	0.76	0.0018 U	0.0016 U	0.044 U	**0.69**	**1.3**	3.9	0.0024 U	5.89	0.0019 U	0.0021 U	ND
MW-29D	- -	08/03/09	0.10 [0.12]	1.1 [1.1]	0.0018 U [0.0018 U]	0.0016 U [0.0016 U]	0.044 U [0.044 U]	**0.99 [1.3]**	**1.8 [2.3]**	5.1 [5.2]	0.0024 U [0.0024 U]	7.89 [8.8]	0.0019 U [0.0019 U]	0.0021 U [0.0021 U]	ND [ND]
MW-29D	- -	09/08/09	0.0014 U	1.2	0.0018 U	0.0016 U	0.044 U	**0.81**	**2.6**	3.9	0.0024 U	7.31	0.0019 U	0.0021 U	ND
MW-29D	- -	10/06/09	0.028 U	0.60	0.036 U	0.032 U	0.88 U	**0.35**	**2.0**	2.7	0.048 U	5.05	0.038 U	0.042 U	ND
MW-29D	- -	11/04/09	0.014 U	0.019 U	0.018 U	0.016 U	0.44 U	**0.15**	**1.5**	1.7	0.024 U	3.35	0.019 U	0.021 U	ND
MW-29D	- -	12/11/09	0.0014 U	0.058	0.0018 U	0.0016 U	0.044 U	0.040	**3.5**	0.29	0.0024 U	3.83	0.0019 U	0.0021 U	ND
MW-29D	- -	01/04/10	0.0014 U	0.22	0.0018 U	0.0016 U	0.044 U	**0.068**	**0.60**	0.55	0.0024 U	1.22	0.0019 U	0.0021 U	ND
MW-29D	- -	02/03/10	0.054	0.0019 U	0.0018 U	0.0016 U	0.044 U	**0.10**	**0.57**	0.66	0.0024 U	1.33	0.0019 U	0.0021 U	ND
MW-29D	- -	03/08/10	0.035	0.13	0.0018 U	0.0016 U	0.044 U	0.050	**0.23**	0.39	0.0024 U	0.67	0.0019 U	0.0021 U	ND
MW-29D	- -	04/05/10	0.0014 U	0.15	0.0018 U	0.0016 U	0.044 U	0.029 I	**0.15**	0.31	0.0024 U	0.489	0.0019 U	0.0021 U	ND
MW-29D	- -	05/04/10	0.0014 U	0.094	0.0018 U	0.0016 U	0.044 U	0.018	**0.22**	0.26	0.0024 U	0.498	0.0019 U	0.0021 U	ND
MW-29D	- -	06/09/10	0.0014 U	0.11	0.0018 U	0.0016 U	0.044 U	0.037	**0.19**	0.25	0.0024 U	0.477	0.0019 U	0.0021 U	ND
MW-29D	- -	07/07/10	0.0014 U	0.17	0.0018 U	0.0016 U	0.044 U	0.030	**0.18**	0.13	0.0024 U	0.34	0.0019 U	0.0021 U	ND
MW-29D	- -	08/09/10	0.0014 U	0.11	0.0018 U	0.0016 U	0.044 U	0.018	**0.13**	0.16	0.0024 U	0.308	0.0019 U	0.0021 U	ND
MW-29D	- -	09/01/10	0.0014 U	0.084	0.0018 U	0.0016 U	0.044 U	0.019	**0.15**	0.21	0.0024 U	0.379	0.0019 U	0.0021 U	ND
MW-29D	- -	10/04/10	0.091	0.066	0.0018 U	0.0016 U	0.044 U	0.011	**0.24**	0.14	0.0024 U	0.391	0.0019 U	0.0021 U	ND
MW-29D	- -	11/03/10	0.13	0.0019 U	0.0018 U	0.0016 U	0.044 U	0.0023 U	**0.16**	0.12	0.0024 U	0.28	0.0019 U	0.0021 U	ND
MW-29D	- -	12/09/10	0.0014 U	0.0019 U	0.0018 U	0.0016 U	0.10 U	0.013	**0.16**	0.10	0.0024 U	0.273	0.0019 U	0.0021 U	ND
MW-29D	- -	01/11/11	0.0014 U	0.0019 U	0.0018 U	0.0016 U	0.10 U	0.010	**0.33**	0.19	0.0024 U	0.53	0.0019 U	0.0021 U	ND

Table 2
Groundwater Analytical Results
Chevron Environmental Management Company
Chevron Orlando Superfund Site
Orlando, Florida

ARCADIS Design & Consultancy for natural and built assets

Location ID	Depth (feet)	Date	Dieldrin	Endosulfan I	Endosulfan II	p,p'-DDD	Toxaphene	alpha-BHC	beta-BHC	delta-BHC	gamma-BHC (Lindane)	Total BHCs	alpha-Chlordane	gamma-Chlordane	Total Chlordane
			Micrograms per liter (µg/L)												
Cleanup Standard[1]			- -	- -	- -	0.10	- -	0.050	0.10	- -	0.20	- -	2.0	2.0	- -
MW-29D	- -	02/02/11	0.0014 U	0.0019 U	0.0018 U	0.0016 U	0.10 U	0.0023 U	**0.30**	0.11	0.0024 U	0.41	0.0019 U	0.0021 U	ND
MW-29D	- -	03/01/11	0.041	0.0019 U	0.0018 U	0.0016 U	0.10 U	0.0023 U	**0.41**	0.089	0.0024 U	0.499	0.0019 U	0.0021 U	ND
MW-29D	- -	04/06/11	0.0070 U	0.0019 U	0.0018 U	0.0016 U	0.10 U	0.0023 U	**0.38**	0.28	0.0024 U	0.66	0.0019 U	0.0021 U	ND
MW-29D	- -	05/03/11	0.0014 U	0.0019 U	0.0018 U	0.0016 U	0.10 U	0.026	**0.39**	0.084	0.0091 I	0.509	0.0019 U	0.0021 U	ND
MW-29D	- -	06/14/11	0.0014 U [0.0014 U]	0.0019 U [0.0019 U]	0.0018 U [0.0018 U]	0.0016 U [0.0016 U]	0.10 U [0.10 U]	0.0023 U [0.0023 U]	**0.63 [0.28]**	0.11 [0.15]	0.0024 U [0.0024 U]	0.74 [0.43]	0.058 I [0.0019 U]	0.0021 U [0.0021 U]	0.058 [ND]
MW-29D	- -	07/06/11	0.0014 U	0.0019 U	0.0018 U	0.0016 U	0.10 U	0.018	**0.57**	0.087	0.0024 U	0.675	0.0019 U	0.0021 U	ND
MW-29D	- -	08/03/11	0.0014 U	0.0019 U	0.0018 U	0.0016 U	0.10 U	0.0023 U	**0.34**	0.078	0.0024 U	0.418	0.0019 U	0.0021 U	ND
MW-29D	- -	09/19/11	0.0032 I	0.0019 U	0.0018 U	0.0016 U	0.10 U	0.0023 U	**0.31**	0.26	0.0024 U	0.57	0.0019 U	0.0021 U	ND
MW-29D	- -	10/11/11	0.019 [0.015]	0.0019 U [0.0019 U]	0.0018 U [0.0018 U]	0.0016 U [0.0016 U]	0.10 U [0.10 U]	0.0023 U [0.0023 U]	**0.22 [0.18]**	0.0023 U [0.0023 U]	0.0024 U [0.0024 U]	0.22 [0.18]	0.0019 U [0.0019 U]	0.0021 U [0.0021 U]	ND [ND]
MW-29D	- -	11/10/11	0.0010 U	0.00094 U	0.0014 U	0.0016 U	0.054 U	0.00097 U	**0.12**	0.041	0.058	0.219	0.00093 U	0.0013 U	ND
MW-29D	- -	12/13/11	0.0010 U [0.0010 U]	0.00094 U [0.00094 U]	0.0014 U [0.0014 U]	0.0016 U [0.0016 U]	0.054 U [0.054 U]	0.00097 U [0.00097 U]	0.0011 U [0.0011 U]	0.0022 U [0.0022 U]	0.00091 U [0.00091 U]	ND [ND]	0.00093 U [0.00093 U]	0.0013 U [0.0013 U]	ND [ND]
MW-29D	- -	01/04/12	0.0090	0.00095 U	0.0014 U	0.0016 U	0.055 U	0.00098 U	**0.12**	0.030	0.00092 U	0.15	0.00094 U	0.0013 U	ND
MW-29D	- -	02/15/12	0.0083	0.00095 U	0.0026 I	0.0016 U	0.055 U	0.00098 U	0.063	0.054	0.00092 U	0.117	0.014	0.0013 U	0.014
MW-29D	- -	03/06/12	0.011	0.00095 U	0.0014 U	0.0016 U	0.055 U	0.00098 U	0.0011 U	0.0022 U	0.00092 U	ND	0.00094 U	0.0013 U	ND
MW-29D	- -	04/02/12	0.0096	0.00096 U	0.0014 U	0.0016 U	0.055 U	0.00099 U	0.051	0.0022 U	0.00093 U	0.051	0.00095 U	0.0013 U	ND
MW-29D	- -	05/08/12	0.013	0.00096 U	0.0014 U	0.0016 U	0.055 U	0.00099 U	0.0011 U	0.0022 U	0.00093 U	ND	0.00095 U	0.0013 U	ND
MW-29D	- -	06/12/12	0.0059	0.00095 U	0.0014 U	0.0016 U	0.055 U	0.00098 U	0.040	0.0022 U	0.00092 U	0.040	0.00094 U	0.0013 U	ND
MW-29D	- -	07/10/12	0.0037 I	0.00095 U	0.0014 U	0.0016 U	0.055 U	0.00098 U	0.050	0.0022 U	0.00092 U	0.050	0.00094 U	0.0013 U	ND
MW-29D	- -	08/23/12	0.0072	0.00093 U	0.0014 U	0.0016 U	0.053 U	0.00096 U	**0.13**	0.0022 U	0.0009 U	0.13	0.00092 U	0.0013 U	ND
MW-29D	- -	09/19/12	0.0010 U	0.00095 U	0.0014 U	0.0016 U	0.055 U	0.00098 U	0.0011 U	0.0022 U	0.00092 U	ND	0.00094 U	0.0013 U	ND
MW-29D	- -	10/17/12	0.0051 U	0.0047 U	0.0071 U	0.0081 U	0.27 U	0.0049 U	0.0056 U	0.011 U	0.0046 U	ND	0.0047 U	0.0066 U	ND
MW-29D	- -	01/30/13	0.0010 U	0.00095 U	0.0014 U	0.0016 U	0.055 U	0.00098 U	0.0011 U	0.0022 U	0.00092 U	ND	0.00094 U	0.0013 U	ND
MW-29D	- -	05/13/13	0.0010 U	0.00096 U	0.0014 U	0.0016 U	0.055 U	0.00099 U	0.0011 U	0.0022 U	0.00093 U	ND	0.00095 U	0.0013 U	ND
MW-29D	- -	08/01/13	0.0010 U	0.00094 U	0.0014 U	0.0016 U	0.054 U	0.00097 U	0.0011 U	0.0022 U	0.00091 U	ND	0.00093 U	0.0013 U	ND
MW-29D	- -	10/10/13	0.0010 U	0.00097 U	0.0014 U	0.0016 U	0.056 U	0.0010 U	0.0011 U	0.017	0.00094 U	0.017	0.00096 U	0.0013 U	ND
MW-29D	- -	01/06/14	0.0011 U [0.0010 U]	0.0010 U [0.00097 U]	0.0015 U [0.0014 U]	0.0017 U [0.0016 U]	0.057 U [0.056 U]	0.0010 U [0.0010 U]	**0.10 [0.16]**	0.0023 U [0.0023 U]	0.00097 U [0.00094 U]	0.10 [0.16]	0.00099 U [0.00096 U]	0.0014 U [0.0013 U]	ND [ND]
MW-29D	- -	04/02/14	0.0010 U	0.00094 U	0.0014 U	0.0016 U	0.054 U	0.00097 U	0.0011 U	0.0022 U	0.00091 U	ND	0.00093 U	0.0013 U	ND
MW-29D	- -	07/08/14	0.0010 U	0.00095 U	0.0014 U	0.0016 U	0.055 U	0.00098 U	0.0011 U	0.0022 U	0.00092 U	ND	0.00094 U	0.0013 U	ND
MW-29D	- -	10/01/14	0.0010 U	0.00096 U	0.0014 U	0.0016 U	0.055 U	0.00099 U	0.069	0.0022 U	0.00093 U	0.069	0.00095 U	0.0013 U	ND
MW-29D	- -	01/14/15	0.011	0.0048 U	0.0038 U	0.0085 U	0.24 U	0.0020 U	0.0083 I	0.0099	0.0021 U	0.0182	0.0078 U	0.0048 U	ND
MW-29D	- -	04/07/15	0.015	0.0048 U	0.0038 U	0.0084 U	0.24 U	0.0020 U	0.041	0.0045 U	0.0021 U	0.041	0.0077 U	0.0047 U	ND
MW-29D	- -	07/08/15	0.014	0.0048 U	0.0038 U	0.0085 U	0.24 U	0.0020 U	0.0076 U	0.0046 U	0.0021 U	ND	0.0092 I	0.024 U	0.0092
MW-29D	- -	10/29/15	0.012	0.0048 U	0.0038 U	0.0085 U	0.24 U	0.0034 I	0.055	0.0046 U	0.0021 U	0.0584	0.0078 U	0.0048 U	ND
MW-29D	- -	02/10/16	0.014 I	0.0097 U	0.0076 U	0.017 U	0.48 U	0.0040 U	0.067	0.15	0.0042 U	0.217	0.016 U	0.0095 U	ND
MW-29D	- -	05/17/16	0.015	0.0049 U	0.0038 U	0.0085 U	0.24 U	0.019	0.060	0.011	0.0021 U	0.090	0.0078 U	0.0048 U	ND
MW-29D	- -	08/20/16	0.017	0.0049 U	0.0038 U	0.0085 U	0.24 U	0.020	0.073	0.028	0.0021 U	0.121	0.0078 U	0.0048 U	ND
MW-29D	- -	11/18/16	0.012	0.0052 U	0.0041 U	0.0091 U	0.25 U	0.0064 I	**0.15**	0.019	0.0022 U	0.175	0.0083 U	0.0051 U	ND
MW-29D	- -	03/08/17	0.0072 I	0.0049 U	0.0038 U	0.0085 U	0.24 U	0.0020 U	0.044	0.0062 I	0.0021 U	0.0502	0.0079 U	0.0048 U	ND
MW-29D	- -	06/14/17	0.0019 U	0.0049 U	0.0038 U	0.0086 U	0.24 U	0.0030 I	0.070	0.013	0.0021 U	0.086	0.0079 U	0.0048 U	ND
MW-29D	- -	09/19/17	0.0074 I	0.0048 U	0.0038 U	0.0084 U	0.24 U	0.0020 U	**0.24**	0.0045 U	0.0021 U	0.24	0.0077 U	0.0047 U	ND
MW-29D	- -	11/29/17	0.013	0.0050 U	0.0039 U	0.0086 U	0.24 U	0.0020 U	**0.83**	0.41	0.0021 U	1.24	0.0080 U	0.0049 U	ND
MW-29D	- -	02/14/18	0.029	0.0050 U	0.0039 U	0.0087 U	0.25 U	0.043	**0.12**	0.040	0.028	0.231	0.0081 U	0.0049 U	ND
MW-30D	- -	10/24/07	0.0014 U	0.075	0.0018 U	0.0016 U	0.010 U	0.0023 U	**0.18**	0.0023 U	0.0024 U	0.18	0.0019 U	0.0021 U	ND
MW-30D	- -	12/02/07	0.0014 U	0.011	0.014	0.0016 U	0.010 U	0.0023 U	**0.25**	0.0023 U	0.0024 U	0.25	0.0019 U	0.0021 U	ND
MW-30D	- -	01/10/08	0.0014 U	0.013	0.0018 U	0.0016 U	0.010 U	0.0038 I	**0.25**	0.0023 U	0.0036 I	0.257	0.0019 U	0.0021 U	ND
MW-30D	- -	03/04/08	0.0014 U	0.0019 U	0.0018 U	0.0016 U	0.044 U	0.0023 U	**0.25**	0.0023 U	0.0024 U	0.25	0.0019 U	0.0021 U	ND
MW-30D	- -	04/08/08	0.0014 U	0.0019 U	0.0018 U	0.0016 U	0.044 U	0.0023 U	**0.20**	0.0023 U	0.0024 U	0.20	0.0019 U	0.0021 U	ND
MW-30D	- -	05/06/08	0.0014 U	0.0019 U	0.0018 U	0.0016 U	0.044 U	0.0027 I	**0.23**	0.0045 I	0.0024 U	0.237	0.0019 U	0.0021 U	ND
MW-30D	- -	06/05/08	0.0014 U	0.0019 U	0.028	0.0016 U	0.044 U	0.0032 I	**0.27**	0.0023 U	0.0024 U	0.273	0.0019 U	0.023	0.023
MW-30D	- -	07/09/08	0.0014 U	0.0019 U	0.0018 U	0.0016 U	0.044 U	0.0032 I	**0.23**	0.0023 U	0.0024 U	0.233	0.0019 U	0.0021 U	ND
MW-30D	- -	08/07/08	0.0014 U	0.0019 U	0.0018 U	0.0016 U	0.044 U	0.0034 I	**0.22**	0.0023 U	0.0024 U	0.223	0.0019 U	0.0021 U	ND

Table 2
Groundwater Analytical Results
Chevron Environmental Management Company
Chevron Orlando Superfund Site
Orlando, Florida

ARCADIS Design & Consultancy for natural and built assets

Location ID	Depth (feet)	Date	Dieldrin	Endosulfan I	Endosulfan II	p,p'-DDD	Toxaphene	alpha-BHC	beta-BHC	delta-BHC	gamma-BHC (Lindane)	Total BHCs	alpha-Chlordane	gamma-Chlordane	Total Chlordane
			Micrograms per liter (µg/L)												
Cleanup Standard[1]			- -	- -	- -	0.10	- -	0.050	0.10	- -	0.20	- -	2.0	2.0	- -
MW-30D	- -	10/08/08	0.0014 U	0.0019 U	0.0018 U	0.0016 U	0.044 U	0.0023 U	**0.21**	0.0042 I	0.0024 U	0.214	0.0019 U	0.0021 U	ND
MW-30D	- -	11/07/08	0.0014 U	0.0019 U	0.0018 U	0.0016 U	0.044 U	0.0024 I	**0.30**	0.013	0.0024 U	0.315	0.0019 U	0.0021 U	ND
MW-30D	- -	12/09/08	0.0014 U	0.0019 U	0.024	0.0016 U	0.044 U	0.0026 I	**0.23**	0.0059 I	0.0024 U	0.239	0.0019 U	0.0021 U	ND
MW-30D	- -	01/09/09	0.0014 U	0.0019 U	0.0018 U	0.0016 U	0.044 U	0.0030 I	**0.25**	0.0023 U	0.0024 U	0.253	0.0019 U	0.0021 U	ND
MW-30D	- -	04/16/09	0.0014 U	0.0019 U	0.0018 U	0.0016 U	0.044 U	0.0023 U	**0.17**	0.0023 U	0.0024 U	0.17	0.0019 U	0.0021 U	ND
MW-30D	- -	07/06/09	0.0014 U	0.0019 U	0.0018 U	0.0016 U	0.044 U	0.0023 U	**0.13**	0.0023 U	0.0024 U	0.13	0.0019 U	0.0021 U	ND
MW-30D	- -	10/07/09	0.0014 U	0.0019 U	0.0018 U	0.0016 U	0.044 U	0.0023 U	0.079	0.0023 U	0.0024 U	0.079	0.0019 U	0.0021 U	ND
MW-30D	- -	01/06/10	0.0014 U	0.0019 U	0.0018 U	0.0016 U	0.044 U	0.0023 U	**0.13**	0.0040 I	0.0024 U	0.134	0.0019 U	0.0021 U	ND
MW-30D	- -	04/06/10	0.0014 U	0.0019 U	0.0018 U	0.0016 U	0.044 U	0.0023 U	**0.13**	0.0023 U	0.0024 U	0.13	0.0019 U	0.0021 U	ND
MW-30D	- -	07/08/10	0.0014 U [0.0014 U]	0.0019 U [0.0019 U]	0.0018 U [0.0018 U]	0.0016 U [0.0016 U]	0.044 U [0.044 U]	0.0023 U [0.0023 U]	0.098 [0.092]	0.0023 U [0.0023 U]	0.0024 U [0.0024 U]	0.098 [0.092]	0.0019 U [0.0019 U]	0.0021 U [0.0021 U]	ND [ND]
MW-30D	- -	10/04/10	0.0014 U	0.0019 U	0.0018 U	0.0016 U	0.044 U	0.0023 U	**0.12**	0.0023 U	0.0024 U	0.12	0.0019 U	0.0021 U	ND
MW-30D	- -	01/12/11	0.0014 U	0.0019 U	0.0018 U	0.0016 U	0.10 U	0.0023 U	**0.17**	0.0023 U	0.0024 U	0.17	0.0019 U	0.0021 U	ND
MW-30D	- -	04/06/11	0.0014 U	0.0019 U	0.0018 U	0.0016 U	0.10 U	0.0023 U	**0.14**	0.0023 U	0.0024 U	0.14	0.0019 U	0.0021 U	ND
MW-30D	- -	07/06/11	0.0014 U	0.0019 U	0.0018 U	0.0016 U	0.10 U	0.0023 U	**0.14**	0.0023 U	0.0024 U	0.14	0.0019 U	0.0021 U	ND
MW-30D	- -	10/12/11	0.0014 U	0.0019 U	0.0018 U	0.0016 U	0.10 U	0.0023 U	0.071	0.0023 U	0.0024 U	0.071	0.0019 U	0.0021 U	ND
MW-30D	- -	01/04/12	0.0010 U	0.00095 U	0.0014 U	0.0016 U	0.055 U	0.0014 I	**0.18**	0.0022 U	0.00092 U	0.181	0.00094 U	0.0013 U	ND
MW-30D	- -	04/04/12	0.0010 U	0.00096 U	0.0014 U	0.0016 U	0.055 U	0.0016 I	**0.17**	0.0022 U	0.00093 U	0.172	0.00095 U	0.0013 U	ND
MW-30D	- -	07/12/12	0.0010 U	0.00094 U	0.0014 U	0.0016 U	0.054 U	0.00097 U	0.052	0.0022 U	0.00091 U	0.052	0.00093 U	0.0013 U	ND
MW-30D	- -	10/22/12	0.0010 U	0.00095 U	0.0014 U	0.0016 U	0.055 U	0.00098 U	**0.13**	0.0022 U	0.00092 U	0.13	0.00094 U	0.0013 U	ND
MW-30D	- -	10/15/13	0.0010 U	0.51	0.0014 U	0.0016 U	0.056 U	0.0010 U	0.047	0.0023 U	0.00094 U	0.047	0.00096 U	0.0013 U	ND
MW-30D	- -	10/06/14	0.0010 U	0.00097 U	0.0014 U	0.0016 U	0.056 U	0.0010 U	0.039	0.0023 U	0.00094 U	0.039	0.00096 U	0.0013 U	ND
MW-30D	- -	11/03/15	0.0019 U	0.0049 U	0.0038 U	0.0086 U	0.24 U	0.0020 U	0.082	0.0046 U	0.0021 U	0.082	0.0079 U	0.39	0.39
MW-30D	- -	11/22/16	0.0021 U	0.0053 U	0.0041 U	0.0092 U	0.26 U	0.0022 U	0.046	0.0050 U	0.0023 U	0.046	0.0085 U	0.0052 U	ND
MW-30D	- -	12/01/17	0.0019 U	0.0049 U	0.0038 U	0.0085 U	0.24 U	0.029	0.080	0.0046 U	0.0021 U	0.109	0.0078 U	0.0048 U	ND
MW-31D	- -	10/24/07	0.0070	0.068	0.0018 U	0.0016 U	0.010 U	0.0023 U	0.0030 U	0.0023 U	0.0024 U	ND	0.0019 U	0.0021 U	ND
MW-31D	- -	12/02/07	0.0034 I	0.0019 U	0.0018 U	0.0016 U	0.010 U	0.0023 U	0.0030 U	0.0023 U	0.0024 U	ND	0.0019 U	0.0021 U	ND
MW-31D	- -	10/10/08	0.0014 U	0.0019 U	0.0018 U	0.0016 U	0.044 U	0.0023 U	0.0030 U	0.0023 U	0.0024 U	ND	0.0019 U	0.0021 U	ND
MW-31D	- -	10/19/12	0.0010 U	0.00095 U	0.0014 U	0.0016 U	0.055 U	0.00098 U	0.0011 U	0.0022 U	0.00092 U	ND	0.00094 U	0.0013 U	ND
MW-31D	- -	10/15/13	0.0010 U	0.00096 U	0.0014 U	0.0016 U	0.055 U	0.00099 U	0.0011 U	0.0022 U	0.00093 U	ND	0.00095 U	0.0013 U	ND
MW-31D	- -	10/06/14	0.0010 U	0.00097 U	0.0014 U	0.0016 U	0.056 U	0.0010 U	0.0011 U	0.0023 U	0.00094 U	ND	0.00096 U	0.0013 U	ND
MW-31D	- -	10/30/15	0.0019 U	0.0048 U	0.0038 U	0.0084 U	0.24 U	0.0020 U	0.0076 U	0.0045 U	0.0021 U	ND	0.0078 U	0.0047 U	ND
MW-31D	- -	11/22/16	0.0021 U	0.0055 U	0.0043 U	0.0095 U	0.27 U	0.0023 U	0.0086 U	0.0051 U	0.0024 U	ND	0.0088 U	0.0054 U	ND
MW-31D	- -	12/01/17	0.0019 U	0.0050 U	0.0039 U	0.0087 U	0.24 U	0.0020 U	0.0078 U	0.0047 U	0.0021 U	ND	0.0080 U	0.0049 U	ND
MW-32D	- -	11/27/07	0.0014 U	0.0019 U	0.0018 U	0.0016 U	0.010 U	0.0023 U	0.0030 U	0.0023 U	0.0024 U	ND	0.0019 U	0.0021 U	ND
MW-32D	- -	01/06/08	0.0014 U	0.0019 U	0.0018 U	0.0016 U	0.010 U	0.0023 U	0.0030 U	0.0023 U	0.0024 U	ND	0.0019 U	0.0021 U	ND
MW-32D	- -	03/05/08	0.0014 U	0.095	0.0018 U	0.0016 U	0.044 U	**0.16**	0.0030 U	0.0023 U	0.0024 U	0.16	0.0019 U	0.0021 U	ND
MW-32D	- -	04/08/08	0.0014 U	0.0019 U	0.0018 U	0.0016 U	0.044 U	**0.24**	0.0030 U	0.0023 U	0.0024 U	0.24	0.0019 U	0.0021 U	ND
MW-32D	- -	05/06/08	0.0014 U	0.0019 U	0.0018 U	0.0016 U	0.044 U	**0.23**	**0.25**	0.68	0.0024 U	1.16	0.0019 U	0.0021 U	ND
MW-32D	- -	06/05/08	0.0014 U	0.0019 U	0.0018 U	0.0016 U	0.044 U	**0.38**	**0.40**	1.3	0.0024 U	2.08	0.0019 U	0.0021 U	ND
MW-32D	- -	07/08/08	0.0014 U	0.0019 U	0.0018 U	0.0016 U	0.044 U	**0.13**	0.0030 U	0.0023 U	0.0024 U	0.13	0.0019 U	0.0021 U	ND
MW-32D	- -	08/07/08	0.0014 U	0.0019 U	0.22	0.0016 U	0.044 U	**0.60**	**0.37**	0.0023 U	0.0024 U	0.97	0.0019 U	0.0021 U	ND
MW-32D	- -	10/08/08	0.0014 U	0.0019 U	0.0018 U	0.0016 U	0.044 U	**0.26**	**0.37**	1.2	0.0024 U	1.83	0.0019 U	0.0021 U	ND
MW-32D	- -	11/07/08	0.0014 U	0.099	0.0018 U	0.0016 U	0.044 U	**0.30**	**0.47**	1.2	0.0024 U	1.97	0.0019 U	0.0021 U	ND
MW-32D	- -	12/09/08	0.0014 U	0.20	0.27	0.0016 U	0.044 U	**0.65**	**0.58**	1.4	0.048 K	2.63	0.0019 U	0.0021 U	ND
MW-32D	- -	01/06/09	0.0014 U	0.17	0.0018 U	0.0016 U	0.044 U	**0.67**	**0.63**	3.3	0.0024 U	4.6	0.0019 U	0.0021 U	ND
MW-32D	- -	04/20/09	0.0014 U	0.15	0.0018 U	0.0016 U	0.044 U	**0.77**	**0.68**	2.2	0.0024 U	3.65	0.0019 U	0.0021 U	ND
MW-32D	- -	07/06/09	0.070	0.12	0.0018 U	0.0016 U	0.044 U	**0.62**	**0.46**	2.1	0.0024 U	3.18	0.0019 U	0.0021 U	ND
MW-32D	- -	10/06/09	0.0014 U	0.15	0.0018 U	0.0016 U	0.044 U	**0.38**	**0.71**	1.3	0.0024 U	2.39	0.0019 U	0.0021 U	ND
MW-32D	- -	01/05/10	0.0014 U	0.0019 U	0.0018 U	0.0016 U	0.044 U	**0.42**	0.060 U	1.1	0.0024 U	1.52	0.0019 U	0.0021 U	ND
MW-32D	- -	02/03/10	0.014 U	0.28	0.018 U	0.016 U	0.44 U	**0.81**	**1.2**	2.8	0.024 U	4.81	0.019 U	0.021 U	ND

Table 2
Groundwater Analytical Results
Chevron Environmental Management Company
Chevron Orlando Superfund Site
Orlando, Florida

ARCADIS Design & Consultancy for natural and built assets

Location ID	Depth (feet)	Date	Dieldrin	Endosulfan I	Endosulfan II	p,p'-DDD	Toxaphene	alpha-BHC	beta-BHC	delta-BHC	gamma-BHC (Lindane)	Total BHCs	alpha-Chlordane	gamma-Chlordane	Total Chlordane
			Micrograms per liter (µg/L)												
Cleanup Standard[1]			- -	- -	- -	**0.10**	- -	**0.050**	**0.10**	- -	**0.20**	- -	**2.0**	**2.0**	- -
MW-32D	- -	03/08/10	0.026	0.10	0.0018 U	0.0016 U	0.044 U	**0.23**	**0.62**	0.68	0.0024 U	1.53	0.0019 U	0.0021 U	ND
MW-32D	- -	04/06/10	0.0014 U	0.10	0.0018 U	0.0016 U	0.044 U	**0.34**	**0.70**	0.82	0.0024 U	1.86	0.0019 U	0.0021 U	ND
MW-32D	- -	07/08/10	0.0014 U	0.0019 U	0.0018 U	0.0016 U	0.044 U	**0.53**	**0.81**	0.0023 U	0.0024 U	1.34	0.0019 U	0.0021 U	ND
MW-32D	- -	10/06/10	0.0014 U [0.0014 U]	0.13 [0.13]	0.0018 U [0.0018 U]	0.0016 U [0.0016 U]	0.044 U [0.044 U]	**0.099 [0.14]**	**0.33 [0.39]**	0.39 [0.43]	0.0024 U [0.0024 U]	0.819 [0.96]	0.0019 U [0.0019 U]	0.0021 U [0.0021 U]	ND [ND]
MW-32D	- -	11/03/10	0.0014 U	0.35	0.0018 U	0.0016 U	0.044 U	**0.14**	**0.61**	0.65	0.0024 U	1.4	0.0019 U	0.0021 U	ND
MW-32D	- -	12/09/10	0.0014 U	0.26	0.0018 U	0.0016 U	0.10 U	**0.12**	**0.84**	0.75	0.0024 U	1.71	0.0019 U	0.0021 U	ND
MW-32D	- -	01/11/11	0.0014 U [0.0014 U]	0.29 [0.22]	0.0018 U [0.0018 U]	0.0016 U [0.0016 U]	0.10 U [0.10 U]	**0.12 [0.092]**	**0.89 [0.66]**	0.74 [0.57]	0.0024 U [0.0024 U]	1.75 [1.32]	0.0019 U [0.0019 U]	0.0021 U [0.0021 U]	ND [ND]
MW-32D	- -	02/02/11	0.0014 U [0.0014 U]	0.0019 U [0.0019 U]	0.0018 U [0.0018 U]	0.0016 U [0.0016 U]	0.10 U [0.10 U]	**0.10 [0.12]**	**0.68 [0.74]**	0.55 [0.55]	0.0024 U [0.0024 U]	1.33 [1.41]	0.0019 U [0.0019 U]	0.0021 U [0.0021 U]	ND [ND]
MW-32D	- -	03/01/11	0.0014 U	0.0019 U	0.0018 U	0.0016 U	0.10 U	**0.086**	**0.69**	0.58	0.0024 U	1.36	0.0019 U	0.0021 U	ND
MW-32D	- -	04/06/11	0.046 [0.052]	0.0019 U [0.0019 U]	0.0018 U [0.0018 U]	0.0016 U [0.0016 U]	0.10 U [0.10 U]	**0.062 [0.060 I]**	**0.74 [0.64]**	0.54 [0.58]	0.0024 U [0.0024 U]	1.34 [1.28]	0.0019 U [0.0019 U]	0.0021 U [0.0021 U]	ND [ND]
MW-32D	- -	05/03/11	0.0014 U	0.0019 U	0.0018 U	0.0016 U	0.10 U	**0.094**	**0.48**	0.40	0.037	1.01	0.0019 U	0.0021 U	ND
MW-32D	- -	06/09/11	0.0014 U	0.0019 U	0.0018 U	0.0016 U	0.10 U	**0.13**	**0.86**	1.1	0.070 I	2.16	0.0019 U	0.0021 U	ND
MW-32D	- -	07/05/11	0.0014 U	0.0019 U	0.0018 U	0.0016 U	0.10 U	**0.12**	**0.94**	0.11	0.076 I	1.25	0.0019 U	0.0021 U	ND
MW-32D	- -	08/03/11	0.069	0.0019 U	0.0018 U	0.0016 U	0.10 U	0.0023 U	**0.55**	0.51	0.0024 U	1.06	0.0019 U	0.0021 U	ND
MW-32D	- -	09/19/11	0.012	0.0019 U	0.0018 U	0.0016 U	0.10 U	0.0023 U	**0.87**	0.060	0.0024 U	0.93	0.0019 U	0.0021 U	ND
MW-32D	- -	10/13/11	0.033	0.0019 U	0.0018 U	0.0016 U	0.10 U	0.0023 U	**0.87**	0.59	0.0024 U	1.46	0.0019 U	0.0021 U	ND
MW-32D	- -	11/11/11	0.021 [0.029]	0.00094 U [0.00094 U]	0.0014 U [0.0014 U]	0.0016 U [0.0016 U]	0.054 U [0.054 U]	0.00097 U [0.00097 U]	**0.52 [0.49]**	0.19 [0.22]	0.00091 U [0.00091 U]	0.71 [0.71]	0.00093 U [0.00093 U]	0.0013 U [0.0013 U]	ND [ND]
MW-32D	- -	12/13/11	0.0010 U	0.00094 U	0.0014 U	0.0016 U	0.054 U	0.00097 U	**0.65**	0.0022 U	0.00091 U	0.65	0.00093 U	0.0013 U	ND
MW-32D	- -	01/04/12	0.010	0.00098 U	0.0015 U	0.0017 U	0.056 U	0.0010 U	**0.46**	0.20	0.00095 U	0.66	0.00097 U	0.0014 U	ND
MW-32D	- -	02/15/12	0.013	0.00095 U	0.0014 U	0.0016 U	0.055 U	0.00098 U	**0.45**	0.16	0.00092 U	0.61	0.049	0.0013 U	0.049
MW-32D	- -	03/06/12	0.026	0.00094 U	0.0014 U	0.0016 U	0.054 U	0.00097 U	**0.28**	0.15	0.00091 U	0.43	0.11	0.0013 U	0.11
MW-32D	- -	04/03/12	0.021	0.00097 U	0.0014 U	0.0016 U	0.056 U	0.0010 U	**0.51**	0.0023 U	0.039	0.549	0.00096 U	0.0013 U	ND
MW-32D	- -	05/09/12	0.030	0.00095 U	0.0014 U	0.0016 U	0.055 U	0.00098 U	**0.47**	0.0022 U	0.00092 U	0.47	0.00094 U	0.0013 U	ND
MW-32D	- -	06/12/12	0.030	0.00095 U	0.0014 U	0.0016 U	0.055 U	0.00098 U	**0.32**	0.089	0.00092 U	0.409	0.00094 U	0.0013 U	ND
MW-32D	- -	07/10/12	0.024	0.00095 U	0.0014 U	0.0016 U	0.055 U	0.00098 U	**0.48**	0.0022 U	0.00092 U	0.48	0.00094 U	0.0013 U	ND
MW-32D	- -	08/23/12	0.016 [0.021]	0.00093 U [0.00095 U]	0.0014 U [0.0014 U]	0.0016 U [0.0016 U]	0.053 U [0.055 U]	0.00096 U [0.00098 U]	**0.42 [0.47]**	0.068 I [0.086 I]	0.0009 U [0.00092 U]	0.488 [0.556]	0.00092 U [0.00094 U]	0.0013 U [0.0013 U]	ND [ND]
MW-32D	- -	09/20/12	0.061	0.00095 U	0.0014 U	0.0016 U	0.055 U	0.00098 U	**0.32**	0.12	0.00092 U	0.44	0.00094 U	0.0013 U	ND
MW-32D	- -	10/17/12	0.17	0.0047 U	0.0071 U	0.0081 U	0.27 U	0.0049 U	**1.6**	0.51	0.0046 U	2.11	0.0047 U	0.0066 U	ND
MW-32D	- -	02/05/13	0.0010 U [0.0010 U]	0.00096 U [0.00097 U]	0.0014 U [0.0014 U]	0.0016 U [0.0016 U]	0.055 U [0.056 U]	0.00099 U [0.0010 U]	**0.39 [0.39]**	0.12 [0.14]	0.00093 U [0.00094 U]	0.51 [0.53]	0.00095 U [0.00096 U]	0.0013 U [0.0013 U]	ND [ND]
MW-32D	- -	05/13/13	0.0010 U	0.00095 U	0.0014 U	0.0016 U	0.055 U	0.00098 U	**0.43**	0.051	0.00092 U	0.481	0.00094 U	0.0013 U	ND
MW-32D	- -	08/01/13	0.0010 U	0.00097 U	0.0014 U	0.0016 U	0.056 U	0.0010 U	**0.40**	0.097	0.00094 U	0.497	0.00096 U	0.0013 U	ND
MW-32D	- -	10/15/13	0.0010 U	0.00097 U	0.0014 U	0.0016 U	0.056 U	0.0010 U	0.0011 U	0.0023 U	0.00094 U	ND	0.00096 U	0.0013 U	ND
MW-32D	- -	01/06/14	0.0011 U	0.0010 U	0.0015 U	0.0017 U	0.059 U	0.021	**0.41**	0.099	0.00099 U	0.53	0.0010 U	0.0014 U	ND
MW-32D	- -	04/01/14	0.010	0.00094 U	0.0014 U	0.0016 U	0.054 U	0.030	**0.40**	0.0022 U	0.00091 U	0.43	0.00093 U	0.0013 U	ND
MW-32D	- -	07/08/14	0.017	0.00095 U	0.0014 U	0.0016 U	0.055 U	0.029	**0.34**	0.025	0.00092 U	0.394	0.00094 U	0.0013 U	ND
MW-32D	- -	10/02/14	0.016	0.00097 U	0.0014 U	0.0016 U	0.056 U	0.0010 U	**0.36**	0.053	0.00094 U	0.413	0.00096 U	0.0013 U	ND
MW-32D	- -	01/14/15	0.0019 U	0.0048 U	0.0038 U	0.0084 U	0.24 U	0.036	**0.52**	0.077	0.0021 U	0.633	0.0077 U	0.0047 U	ND
MW-32D	- -	04/07/15	0.016	0.0048 U	0.0038 U	0.0084 U	0.24 U	0.027	**0.35**	0.058	0.0021 U	0.435	0.0077 U	0.0047 U	ND
MW-32D	- -	07/08/15	0.020	0.0048 U	0.0038 U	0.0084 U	0.24 U	0.019	**0.35**	0.048	0.0021 U	0.417	0.0077 U	0.0047 U	ND
MW-32D	- -	10/29/15	0.035	0.0049 U	0.0038 U	0.0085 U	0.24 U	0.025	**0.38**	0.23	0.0021 U	0.635	0.0078 U	0.0048 U	ND
MW-32D	- -	02/15/16	0.029	0.0049 U	0.0038 U	0.0085 U	0.24 U	0.022	**0.36**	0.037	0.0021 U	0.419	0.0078 U	0.0048 U	ND
MW-32D	- -	05/18/16	0.060	0.0048 U	0.0038 U	0.0084 U	0.24 U	0.041	**0.23**	0.060	0.0021 U	0.331	0.0077 U	0.0047 U	ND
MW-32D	- -	08/21/16	0.046 I	0.024 U	0.019 U	0.043 U	1.2 U	**0.12**	**0.29**	0.15	0.011 U	0.56	0.039 U	0.024 U	ND
MW-32D	- -	11/18/16	0.035	0.0053 U	0.0041 U	0.0092 U	0.26 U	0.033	**0.35**	0.12	0.0023 U	0.503	0.0085 U	0.0052 U	ND
MW-32D	- -	03/08/17	0.020	0.0049 U	0.0038 U	0.0085 U	0.24 U	0.015	**0.19**	0.046	0.0021 U	0.251	0.0078 U	0.0048 U	ND
MW-32D	- -	06/14/17	0.0019 U	0.0049 U	0.0039 U	0.0086 U	0.24 U	0.025	**0.26**	0.035	0.0021 U	0.32	0.0079 U	0.0048 U	ND
MW-32D	- -	09/18/17	0.012	0.0048 U	0.0038 U	0.0084 U	0.24 U	0.0020 U	**0.19**	0.0045 U	0.0021 U	0.19	0.0078 U	0.0047 U	ND
MW-32D	- -	11/30/17	0.048	0.0049 U	0.0038 U	0.0086 U	0.24 U	**0.19**	**0.35**	0.43	0.0021 U	0.97	0.0079 U	0.0048 U	ND
MW-32D	- -	02/14/18	0.025	0.0049 U	0.0039 U	0.0086 U	0.24 U	**0.29**	**0.21**	0.051	0.0021 U	0.551	0.0079 U	0.0048 U	ND
MW-33D	- -	11/27/07	0.0014 U [0.0014 U]	0.0019 U [0.0019 U]	0.0018 U [0.0018 U]	0.0016 U [0.0016 U]	0.010 U [0.010 U]	0.0023 U [0.0023 U]	0.022 [0.015]	0.0023 U [0.0023 U]	0.0024 U [0.0024 U]	0.022 [0.015]	0.0019 U [0.0019 U]	0.0021 U [0.0021 U]	ND [ND]
MW-33D	- -	01/08/08	0.0014 U [0.0014 U]	0.0019 U [0.0019 U]	0.0018 U [0.0018 U]	0.0016 U [0.0016 U]	0.010 U [0.010 U]	0.0023 U [0.0023 U]	0.0074 I [0.0057 I]	0.0023 U [0.0023 U]	0.0024 U [0.0024 U]	0.0074 [0.0057]	0.0019 U [0.0019 U]	0.0021 U [0.0021 U]	ND [ND]

Table 2
Groundwater Analytical Results
Chevron Environmental Management Company
Chevron Orlando Superfund Site
Orlando, Florida

ARCADIS Design & Consultancy for natural and built assets

Location ID	Depth (feet)	Date	Dieldrin	Endosulfan I	Endosulfan II	p,p'-DDD	Toxaphene	alpha-BHC	beta-BHC	delta-BHC	gamma-BHC (Lindane)	Total BHCs	alpha-Chlordane	gamma-Chlordane	Total Chlordane
			Micrograms per liter (µg/L)												
Cleanup Standard[1]			- -	- -	- -	0.10	- -	0.050	0.10	- -	0.20	- -	2.0	2.0	- -
MW-33D	- -	10/10/08	0.0014 U	0.0019 U	0.0018 U	0.0016 U	0.044 U	0.0023 U	0.0030 U	0.0023 U	0.0024 U	ND	0.0019 U	0.0021 U	ND
MW-33D	- -	10/06/09	0.0014 U	0.0019 U	0.0018 U	0.0016 U	0.044 U	0.0023 U	0.0030 U	0.0023 U	0.0024 U	ND	0.0019 U	0.0021 U	ND
MW-33D	- -	10/06/10	0.0014 U	0.0019 U	0.0018 U	0.0016 U	0.044 U	0.0023 U	0.0030 U	0.0023 U	0.0024 U	ND	0.0019 U	0.0021 U	ND
MW-33D	- -	10/12/11	0.0014 U	0.0019 U	0.0018 U	0.0016 U	0.10 U	0.0023 U	0.0030 U	0.0023 U	0.0024 U	ND	0.0019 U	0.0021 U	ND
MW-33D	- -	10/19/12	0.0010 U	0.00096 U	0.0014 U	0.0016 U	0.055 U	0.00099 U	0.0027 I	0.0022 U	0.00093 U	0.0027	0.00095 U	0.0013 U	ND
MW-33D	- -	10/15/13	0.0012 I	0.00098 U	0.0015 U	0.0017 U	0.056 U	0.0010 U	0.0011 U	0.0023 U	0.00095 U	ND	0.00097 U	0.0014 U	ND
MW-33D	- -	10/03/14	0.0010 U	0.00097 U	0.0014 U	0.0016 U	0.056 U	0.0010 U	0.0011 U	0.0023 U	0.00094 U	ND	0.00096 U	0.0013 U	ND
MW-33D	- -	11/03/15	0.0019 U	0.0048 U	0.0038 U	0.0084 U	0.24 U	0.0020 U	0.0076 U	0.0046 U	0.0021 U	ND	0.0078 U	0.0047 U	ND
MW-33D	- -	11/22/16	0.0021 U	0.0053 U	0.0042 U	0.0093 U	0.26 U	0.0022 U	0.0084 U	0.0050 U	0.0023 U	ND	0.0086 U	0.0052 U	ND
MW-33D	- -	12/01/17	0.0019 U	0.0049 U	0.0039 U	0.0086 U	0.24 U	0.0020 U	0.0077 U	0.0046 U	0.0021 U	ND	0.0079 U	0.0048 U	ND
MW-34D	- -	11/27/07	0.029	0.0019 U	0.0018 U	0.0016 U	0.010 U	0.044	**3.0**	0.0023 U	0.0029 I	3.05	0.0019 U	0.0021 U	ND
MW-34D	- -	01/09/08	0.029	0.0019 U	0.0018 U	0.0016 U	0.010 U	0.048	**4.0**	0.0023 U	0.0024 U	4.05	0.0019 U	0.0021 U	ND
MW-34D	- -	04/08/08	0.025	0.0019 U	0.0018 U	0.0016 U	0.044 U	0.034 I	**2.8**	0.0023 U	0.0024 U	2.83	0.0019 U	0.0021 U	ND
MW-34D	- -	10/22/12	0.075 [0.055]	0.00095 U [0.00094 U]	0.0014 U [0.0014 U]	0.0016 U [0.0016 U]	0.055 U [0.054 U]	0.022 [0.019]	**5.2 [5.7]**	0.0078 I [0.0059 I]	0.0036 [0.00091 U]	5.23 [5.72]	0.00094 U [0.00093 U]	0.0013 U [0.0013 U]	ND [ND]
MW-34D	- -	10/16/13	0.051	0.00097 U	0.0014 U	0.0016 U	0.056 U	0.013	**4.8**	0.0023 U	0.00094 U	4.81	0.00096 U	0.0013 U	ND
MW-34D	- -	01/08/14	0.087	0.00098 U	0.0015 U	0.0017 U	0.056 U	0.028	**4.2**	0.014	0.0040	4.25	0.00097 U	0.0014 U	ND
MW-34D	- -	10/06/14	0.11	0.00096 U	0.0014 U	0.0016 U	0.055 U	0.021	**4.3**	0.0022 U	0.00093 U	4.32	0.00095 U	0.0013 U	ND
MW-34D	- -	11/03/15	0.20	0.0049 U	0.0038 U	0.0085 U	0.24 U	0.012	**3.8**	0.0046 U	0.0021 U	3.81	0.0078 U	0.0048 U	ND
MW-34D	- -	11/22/16	0.29 [0.32]	0.0053 U [0.0052 U]	0.0042 U [0.0041 U]	0.0092 U [0.0091 U]	0.26 U [0.26 U]	0.025 [0.027]	**2.8 [2.7]**	0.0050 U [0.010]	0.0023 U [0.0023 U]	2.83 [2.74]	0.0085 U [0.0084 U]	0.0052 U [0.0051 U]	ND [ND]
MW-34D	- -	12/01/17	0.29	0.0049 U	0.0038 U	0.0085 U	0.24 U	0.050	**2.7**	0.038	0.0021 U	2.788	0.0079 U	0.0048 U	ND
MW-35D	- -	01/08/08	0.0014 U	0.0019 U	0.0018 U	0.0016 U	0.010 U	0.0023 U	0.0030 U	0.0023 U	0.0024 U	ND	0.0019 U	0.0021 U	ND
MW-35D	- -	07/10/08	0.0014 U	0.0019 U	0.0018 U	0.0016 U	0.044 U	0.0023 U	0.0030 U	0.0023 U	0.0024 U	ND	0.0019 U	0.0021 U	ND
MW-35D	- -	10/09/08	0.0014 U	0.0019 U	0.0018 U	0.0016 U	0.044 U	0.0023 U	0.0030 U	0.0023 U	0.0024 U	ND	0.0019 U	0.0021 U	ND
MW-35D	- -	10/06/09	0.0014 U	0.0019 U	0.0018 U	0.0016 U	0.044 U	0.0023 U	0.0030 U	0.0023 U	0.0024 U	ND	0.0019 U	0.0021 U	ND
MW-35D	- -	10/05/10	0.0014 U	0.0019 U	0.0018 U	0.0016 U	0.044 U	0.0023 U	0.0030 U	0.0023 U	0.0024 U	ND	0.0019 U	0.0021 U	ND
MW-35D	- -	10/12/11	0.0014 U	0.0019 U	0.0018 U	0.0016 U	0.10 U	**0.16**	**0.68**	0.12	0.0024 U	0.96	0.0019 U	0.0021 U	ND
MW-35D	- -	10/22/12	0.0010 U	0.00095 U	0.0014 U	0.0016 U	0.055 U	0.00098 U	0.0011 U	0.0022 U	0.00092 U	ND	0.00094 U	0.0013 U	ND
MW-35D	- -	10/16/13	0.0010 U	0.00097 U	0.0014 U	0.0016 U	0.056 U	0.0010 U	0.014	0.0023 U	0.00094 U	0.014	0.00096 U	0.0013 U	ND
MW-35D	- -	10/06/14	0.0010 U	0.00097 U	0.0014 U	0.0016 U	0.056 U	0.0010 U	0.0011 U	0.0023 U	0.00094 U	ND	0.00096 U	0.0013 U	ND
MW-35D	- -	10/30/15	0.0019 U	0.0049 U	0.0039 U	0.0086 U	0.24 U	0.0020 U	0.0077 U	0.0046 U	0.0024 I	0.0024	0.0079 U	0.0048 U	ND
MW-35D	- -	11/21/16	0.0021 U	0.0053 U	0.0042 U	0.0092 U	0.26 U	0.0022 U	0.0083 U	0.0050 U	0.0023 U	ND	0.0085 U	0.0052 U	ND
MW-35D	- -	12/01/17	0.0019 U	0.0049 U	0.0039 U	0.0086 U	0.24 U	0.0020 U	0.0077 U	0.0046 U	0.0021 U	ND	0.0079 U	0.0048 U	ND
MW-36D	- -	12/05/07	0.0014 U	0.0019 U	0.0018 U	0.0016 U	0.010 U	**8.2**	**2.3**	6.0	**22**	38.5	0.0019 U	0.0021 U	ND
MW-36D	- -	01/10/08	0.14	0.0019 U	0.0018 U	**0.44**	0.010 U	**5.9**	**2.2**	4.7	**16**	28.8	0.0019 U	0.0021 U	ND
MW-36D	- -	04/09/08	0.014 K	0.019 K	0.018 K	0.016 K	0.44 K	**0.81**	**0.54**	1.1	**1.3**	3.75	0.019 K	0.021 K	ND
MW-36D	- -	07/09/08	0.038	0.0019 U	0.0018 U	0.0016 U	0.044 U	**0.69**	**0.25**	1.7	**1.3**	3.94	0.0019 U	0.0021 U	ND
MW-36D	- -	10/07/08	0.0014 U	0.0019 U	0.0018 U	**0.39**	0.044 U	**1.0**	**0.52**	1.4	**2.3**	5.22	0.0019 U	0.0021 U	ND
MW-36D	- -	01/07/09	0.050	0.0019 U	0.0018 U	**0.30**	0.044 U	**0.75**	**0.27**	1.0	**1.3**	3.32	0.0019 U	0.0021 U	ND
MW-36D	- -	04/16/09	0.057 [0.053]	0.0019 U [0.0019 U]	0.0018 U [0.0018 U]	**0.28 [0.28]**	0.044 U [0.044 U]	**0.83 [0.81]**	**0.42 [0.30]**	1.1 [0.98]	**1.6 [1.0]**	3.95 [3.09]	0.0019 U [0.0019 U]	0.0021 U [0.0021 U]	ND [ND]
MW-36D	- -	07/07/09	0.060	0.0019 U	0.0018 U	0.0016 U	0.044 U	**0.71**	**0.78**	2.1	**0.77**	4.36	0.0019 U	0.0021 U	ND
MW-36D	- -	10/12/09	0.014 U	0.019 U	0.018 U	0.016 U	0.44 U	**0.56**	**0.54**	1.4	**0.53**	3.03	0.019 U	0.021 U	ND
MW-36D	- -	01/05/10	0.0014 U	0.0019 U	0.0018 U	**0.42**	0.044 U	**0.81**	**1.1**	2.5	**0.74**	5.15	0.0019 U	0.0021 U	ND
MW-36D	- -	04/08/10	0.0014 U	0.0019 U	0.0018 U	**0.17**	0.044 U	**1.2**	**1.6**	4.0	**0.55**	7.35	0.0019 U	0.0021 U	ND
MW-36D	- -	07/07/10	0.0014 U	0.0019 U	0.0018 U	0.0016 U	0.044 U	**0.91**	**1.8**	5.4	**0.38**	8.49	0.0019 U	0.0021 U	ND
MW-36D	- -	10/05/10	0.0014 U	0.0019 U	0.0018 U	**0.17**	0.044 U	**0.50**	**0.58**	2.6	0.13	3.81	0.0019 U	0.0021 U	ND
MW-36D	- -	01/12/11	0.084	0.0019 U	0.0018 U	0.0016 U	0.10 U	**0.89**	**1.6**	5.8	**0.48**	8.77	0.0019 U	0.0021 U	ND
MW-36S	- -	12/05/07	0.094	0.0019 U	0.0018 U	**0.27**	0.010 U	**0.76**	**0.59**	1.0	**1.5**	3.85	0.0019 U	0.0021 U	ND
MW-36S	- -	01/10/08	0.060	0.0019 U	0.0018 U	**0.32**	0.010 U	**1.0**	**0.97**	1.6	**2.4**	5.97	0.0019 U	0.0021 U	ND

Table 2
Groundwater Analytical Results
Chevron Environmental Management Company
Chevron Orlando Superfund Site
Orlando, Florida

ARCADIS Design & Consultancy for natural and built assets

Location ID	Depth (feet)	Date	Dieldrin	Endosulfan I	Endosulfan II	p,p'-DDD	Toxaphene	alpha-BHC	beta-BHC	delta-BHC	gamma-BHC (Lindane)	Total BHCs	alpha-Chlordane	gamma-Chlordane	Total Chlordane
			Micrograms per liter (µg/L)												
Cleanup Standard[1]			- -	- -	- -	0.10	- -	0.050	0.10	- -	0.20	- -	2.0	2.0	- -
MW-36S	- -	04/09/08	0.014 K	0.019 K	0.018 K	0.016 K	0.44 K	**0.92**	**0.37**	0.78	**1.9**	3.97	0.019 K	0.021 K	ND
MW-36S	- -	07/09/08	0.080	0.0019 U	0.0018 U	0.0016 U	0.044 U	**3.3**	**4.7**	4.7	**1.7**	14.4	0.0019 U	0.0021 U	ND
MW-36S	- -	10/07/08	0.18	0.0019 U	0.0018 U	0.0016 U	0.044 U	**2.5**	**1.4**	2.5	**2.7**	9.1	0.0019 U	0.0021 U	ND
MW-36S	- -	01/07/09	0.13	0.0019 U	0.0018 U	**0.42**	0.044 U	**1.3**	**1.1**	1.8	**1.1**	5.3	0.0019 U	0.0021 U	ND
MW-36S	- -	04/16/09	0.12	0.0019 U	0.0018 U	**0.30**	0.044 U	**0.85**	**1.1**	1.1	**0.34**	3.39	0.0019 U	0.0021 U	ND
MW-36S	- -	07/07/09	0.19	0.0019 U	0.0018 U	**0.92**	0.044 U	**0.54**	**0.83**	1.9	**0.37**	3.64	0.0019 U	0.0021 U	ND
MW-36S	- -	10/12/09	0.014 U	0.019 U	0.018 U	**0.72**	0.44 U	**0.70**	**1.1**	1.5	**0.31**	3.61	0.019 U	0.021 U	ND
MW-36S	- -	01/05/10	0.0014 U	0.0019 U	0.0018 U	**0.94**	0.044 U	**0.69**	**1.2**	1.5	**0.22**	3.61	0.0019 U	0.0021 U	ND
MW-36S	- -	04/07/10	0.0014 U	0.0019 U	0.0018 U	**2.0**	0.044 U	**0.33**	**0.79**	0.79	0.0024 U	1.91	0.0019 U	0.0021 U	ND
MW-36S	- -	07/06/10	0.0014 U	0.0019 U	0.0018 U	0.0016 U	0.044 U	**0.50**	**1.1**	1.4	0.0024 U	3.0	0.0019 U	0.0021 U	ND
MW-36S	- -	10/05/10	0.0014 U	0.0019 U	0.0018 U	0.0016 U	0.044 U	**0.25**	0.0030 U	0.0023 U	0.0024 U	0.25	0.0019 U	0.0021 U	ND
MW-36S	- -	01/12/11	0.0014 U	0.0019 U	0.0018 U	0.0016 U	0.10 U	**0.36**	**0.77**	0.91	0.0024 U	2.04	0.0019 U	0.0021 U	ND
MW-37D	- -	11/28/07	0.0014 U	0.0019 U	0.0018 U	**0.17**	0.010 U	0.0023 U	0.0030 U	0.0023 U	0.0024 U	ND	0.0019 U	0.0021 U	ND
MW-37D	- -	10/07/08	0.0014 U	0.0019 U	0.0018 U	0.023	0.044 U	0.0023 U	0.0030 U	0.0023 U	0.0024 U	ND	0.0019 U	0.0021 U	ND
MW-37D	- -	10/12/09	0.0014 U	0.0019 U	0.0018 U	0.0016 U	0.044 U	0.0023 U	0.0030 U	0.0023 U	0.0024 U	ND	0.0019 U	0.0021 U	ND
MW-37D	- -	10/05/10	0.0014 U	0.0019 U	0.0018 U	0.0016 U	0.044 U	0.0023 U	0.0030 U	0.0023 U	0.0024 U	ND	0.0019 U	0.0021 U	ND
MW-37S	- -	11/28/07	0.0014 U	0.0019 U	0.50	0.0016 U	0.010 U	**0.10**	**0.22**	0.0023 U	0.045	0.365	0.0019 U	0.0021 U	ND
MW-37S	- -	10/07/08	0.14	0.0019 U	0.0018 U	0.0016 U	0.044 U	**0.27**	**0.34**	1.4	0.063	2.07	0.0019 U	0.0021 U	ND
MW-37S	- -	10/12/09	0.0014 U	0.0019 U	0.0018 U	0.0016 U	0.044 U	0.029	**0.16**	0.049	0.0024 U	0.238	0.0019 U	0.0021 U	ND
MW-37S	- -	10/05/10	0.0014 U	0.0019 U	0.0018 U	0.0016 U	0.044 U	0.036	**0.32**	0.11	0.0024 U	0.466	0.0019 U	0.0021 U	ND
MW-38D	- -	12/05/07	0.71	0.038 K	0.036 K	0.032 K	0.20 K	0.046 K	0.060 K	0.046 K	0.048 K	ND	0.038 K	0.042 K	ND
MW-39D	- -	01/09/08	0.0014 U	0.0019 U	0.0018 U	0.0016 U	0.010 U	0.031	**0.36**	0.0023 U	0.0024 U	0.391	0.0019 U	0.0021 U	ND
MW-39D	- -	04/08/08	0.0014 U	0.0019 U	0.0018 U	0.0016 U	0.044 U	0.025	**0.21**	0.0023 U	0.0024 U	0.235	0.0019 U	0.0021 U	ND
MW-39D	- -	07/10/08	0.0014 U	0.0019 U	0.0018 U	0.0016 U	0.044 U	0.033	**0.25**	0.012	0.0024 U	0.295	0.0019 U	0.0021 U	ND
MW-39D	- -	01/08/14	0.0054	0.00097 U	0.0014 U	0.0016 U	0.056 U	0.0092	**0.15**	0.0086 I	0.00094 U	0.168	0.00096 U	0.0013 U	ND
MW-39D	- -	11/03/15	0.032	0.0048 U	0.0038 U	0.0084 U	0.24 U	0.0020 U	**0.13**	0.0045 U	0.0021 U	0.13	0.0078 U	0.0047 U	ND
MW-40D	- -	01/10/08	0.0014 U	0.0019 U	0.0018 U	0.0016 U	0.010 U	0.0023 U	0.0056 I	0.0023 U	0.0024 U	0.0056	0.0019 U	0.0021 U	ND
MW-40D	- -	02/11/09	0.0014 U [0.0014 U]	0.0019 U [0.0019 U]	0.0018 U [0.0018 U]	0.0016 U [0.0016 U]	0.044 U [0.044 U]	0.0023 U [0.0023 U]	0.0030 U [0.0030 U]	0.0023 U [0.0023 U]	0.0024 U [0.0024 U]	ND [ND]	0.0019 U [0.0019 U]	0.0021 U [0.0021 U]	ND [ND]
MW-40D	- -	10/13/09	0.0014 U	0.0019 U	0.0018 U	0.0016 U	0.044 U	0.0023 U	0.0030 U	0.0023 U	0.0024 U	ND	0.0019 U	0.0021 U	ND
MW-40D	- -	10/05/10	0.0014 U	0.0019 U	0.0018 U	0.0016 U	0.044 U	0.0023 U	0.0030 U	0.0023 U	0.0024 U	ND	0.0019 U	0.0021 U	ND
MW-40D	- -	10/11/11	0.0014 U	0.0019 U	0.0018 U	0.0016 U	0.10 U	0.0023 U	0.0037 I	0.0023 U	0.0024 U	0.0037	0.0019 U	0.0021 U	ND
MW-40D	- -	10/22/12	0.0010 U	0.00095 U	0.0014 U	0.0016 U	0.055 U	0.00098 U	0.0011 U	0.0022 U	0.00092 U	ND	0.00094 U	0.0013 U	ND
MW-40D	- -	10/09/13	0.0010 U	0.00096 U	0.0014 U	0.0016 U	0.055 U	0.00099 U	0.0011 U	0.0022 U	0.00093 U	ND	0.00095 U	0.0013 U	ND
MW-40D	- -	10/02/14	0.0010 U	0.00096 U	0.0014 U	0.0016 U	0.055 U	0.00099 U	0.0011 U	0.0025 I	0.00093 U	0.0025	0.00095 U	0.0013 U	ND
MW-40D	- -	10/28/15	0.0019 U	0.0048 U	0.0038 U	0.0084 U	0.24 U	0.0020 U	0.0076 U	0.0045 U	0.0021 U	ND	0.0077 U	0.0047 U	ND
MW-40D	- -	11/15/16	0.0021 U	0.0053 U	0.0042 U	0.0093 U	0.26 U	0.0022 U	0.0084 U	0.0050 U	0.0023 U	ND	0.0086 U	0.0052 U	ND
MW-40D	- -	11/28/17	0.0019 U	0.0049 U	0.0038 U	0.0085 U	0.24 U	0.0020 U	0.0077 U	0.0046 U	0.0021 U	ND	0.0079 U	0.0048 U	ND
MW-40S	- -	01/10/08	0.012	0.0019 U	0.0018 U	0.0016 U	0.010 U	0.0023 U	0.026	0.0023 U	0.0024 U	0.026	0.0019 U	0.0021 U	ND
MW-40S	- -	02/11/09	0.0014 U	0.0019 U	0.0018 U	0.0016 U	0.044 U	0.0023 U	0.021	0.0023 U	0.0024 U	0.021	0.0019 U	0.0021 U	ND
MW-40S	- -	10/13/09	0.0014 U	0.0019 U	0.0018 U	0.0016 U	0.044 U	0.0023 U	0.010 I	0.0023 U	0.0024 U	0.010	0.0019 U	0.0021 U	ND
MW-40S	- -	10/05/10	0.0062	0.0019 U	0.0018 U	0.012	0.044 U	0.0023 U	0.0030 U	0.0023 U	0.0024 U	ND	0.0019 U	0.0021 U	ND
MW-40S	- -	10/11/11	0.0086	0.0019 U	0.0018 U	0.0016 U	0.10 U	0.0023 U	0.0086 I	0.0023 U	0.0024 U	0.0086	0.0019 U	0.0021 U	ND
MW-40S	- -	10/22/12	0.011	0.00094 U	0.0014 U	0.0016 U	0.054 U	0.00097 U	0.0073	0.0022 U	0.00091 U	0.0073	0.00093 U	0.0013 U	ND
MW-40S	- -	10/09/13	0.016	0.00097 U	0.0014 U	0.0016 U	0.056 U	0.0010 U	0.0044 I	0.0023 U	0.00094 U	0.0044	0.00096 U	0.0013 U	ND
MW-40S	- -	10/02/14	0.013	0.00096 U	0.0014 U	0.0016 U	0.055 U	0.00099 U	0.0084	0.0022 U	0.00093 U	0.0084	0.00095 U	0.0013 U	ND
MW-40S	- -	10/28/15	0.035	0.0050 U	0.10	0.0087 U	0.24 U	0.0049 I	0.016	0.0047 U	0.0021 U	0.0209	0.0080 U	0.60	0.60

Table 2
Groundwater Analytical Results
Chevron Environmental Management Company
Chevron Orlando Superfund Site
Orlando, Florida

ARCADIS Design & Consultancy for natural and built assets

Location ID	Depth (feet)	Date	Dieldrin	Endosulfan I	Endosulfan II	p,p'-DDD	Toxaphene	alpha-BHC	beta-BHC	delta-BHC	gamma-BHC (Lindane)	Total BHCs	alpha-Chlordane	gamma-Chlordane	Total Chlordane
			Micrograms per liter (µg/L)												
Cleanup Standard[1]			- -	- -	- -	**0.10**	- -	**0.050**	**0.10**	- -	**0.20**	- -	**2.0**	**2.0**	- -
MW-40S	- -	11/15/16	0.040	0.0052 U	0.0041 U	0.0092 U	0.26 U	0.0022 U	0.017	0.0049 U	0.0023 U	0.017	0.0084 U	0.0051 U	ND
MW-40S	- -	11/28/17	0.034	0.0049 U	0.0038 U	0.0086 U	0.24 U	0.0020 U	0.013	0.0046 U	0.027	0.040	0.0079 U	0.0048 U	ND
MW-41D	- -	06/25/08	0.0014 U	0.0019 U	0.0018 U	0.0016 U	0.044 U	0.0023 U	0.0030 U	0.0023 U	0.0024 U	ND	0.0019 U	0.0021 U	ND
MW-41D	- -	07/09/08	0.0014 U	0.0019 U	0.0018 U	0.0016 U	0.044 U	0.0023 U	0.0030 U	0.0023 U	0.0024 U	ND	0.0019 U	0.0021 U	ND
MW-41D	- -	08/07/08	0.0014 U	0.0019 U	0.0018 U	0.0016 U	0.044 U	0.0023 U	0.0030 U	0.0023 U	0.0024 U	ND	0.0019 U	0.0021 U	ND
MW-41D	- -	10/09/08	0.0014 U	0.0019 U	0.0018 U	0.0016 U	0.044 U	0.0023 U	0.0030 U	0.0023 U	0.0024 U	ND	0.0019 U	0.0021 U	ND
MW-41D	- -	04/20/09	0.0014 U	0.0019 U	0.0018 U	0.0016 U	0.044 U	0.0023 U	0.0030 U	0.0023 U	0.0024 U	ND	0.0019 U	0.0021 U	ND
MW-41D	- -	07/07/09	0.0014 U	0.0019 U	0.0018 U	0.0016 U	0.044 U	0.0023 U	0.0030 U	0.0023 U	0.0024 U	ND	0.0019 U	0.0021 U	ND
MW-41D	- -	10/08/09	0.0014 U	0.0019 U	0.0018 U	0.0016 U	0.044 U	0.0023 U	0.0030 U	0.0023 U	0.0024 U	ND	0.0019 U	0.0021 U	ND
MW-41D	- -	01/06/10	0.0014 U	0.0019 U	0.0018 U	0.0016 U	0.044 U	0.0023 U	0.0030 U	0.0023 U	0.0024 U	ND	0.0019 U	0.0021 U	ND
MW-41D	- -	04/06/10	0.0014 U	0.0019 U	0.0018 U	0.0016 U	0.044 U	0.0061 I	0.013	0.0023 U	0.0024 U	0.0191	0.0019 U	0.0021 U	ND
MW-41D	- -	07/08/10	0.0014 U	0.0019 U	0.0018 U	0.0016 U	0.044 U	0.0060 I	0.0030 U	0.0023 U	0.0024 U	0.0060	0.0019 U	0.0021 U	ND
MW-41D	- -	10/07/10	0.0014 U	0.0019 U	0.0018 U	0.0016 U	0.044 U	0.0023 U	0.0030 U	0.0023 U	0.0024 U	ND	0.0019 U	0.0021 U	ND
MW-41D	- -	01/13/11	0.0014 U [0.0014 U]	0.0019 U [0.0019 U]	0.0018 U [0.0018 U]	0.0016 U [0.0016 U]	0.10 U [0.10 U]	0.0023 U [0.0023 U]	0.0064 I [0.011 I]	0.0023 U [0.0023 U]	0.0024 U [0.0024 U]	0.0064 [0.011]	0.0019 U [0.0019 U]	0.0021 U [0.0021 U]	ND [ND]
MW-41D	- -	04/07/11	0.0014 U	0.0019 U	0.0018 U	0.0016 U	0.10 U	0.0023 U	0.0084 I	0.0023 U	0.0024 U	0.0084	0.0019 U	0.0021 U	ND
MW-41D	- -	07/06/11	0.0014 U	0.0019 U	0.0018 U	0.0016 U	0.10 U	0.0024 I	0.016	0.0023 U	0.0024 U	0.0184	0.0019 U	0.0021 U	ND
MW-41D	- -	10/12/11	0.0014 U	0.0019 U	0.0018 U	0.0016 U	0.10 U	0.0023 U	0.0030 U	0.0023 U	0.0024 U	ND	0.0019 U	0.0021 U	ND
MW-41D	- -	01/05/12	0.0010 U	0.00096 U	0.0014 U	0.0016 U	0.055 U	0.0021 I	0.0099	0.0022 U	0.00093 U	0.012	0.00095 U	0.0013 U	ND
MW-41D	- -	04/04/12	0.0010 U	0.0059	0.0014 U	0.0016 U	0.055 U	0.0063	0.026	0.0022 U	0.00092 U	0.0323	0.00094 U	0.0013 U	ND
MW-41D	- -	07/12/12	0.0010 U [0.0010 U]	0.00094 U [0.00094 U]	0.0014 U [0.0014 U]	0.0016 U [0.0016 U]	0.054 U [0.054 U]	0.00097 U [0.00097 U]	0.0081 [0.010]	0.0022 U [0.0022 U]	0.00091 U [0.00091 U]	0.0081 [0.010]	0.00093 U [0.00093 U]	0.0013 U [0.0013 U]	ND [ND]
MW-42D	- -	06/25/08	0.0014 U [0.0014 U]	0.0019 U [0.0019 U]	0.0018 U [0.0018 U]	0.0016 U [0.0016 U]	0.044 U [0.044 U]	0.0023 U [0.0023 U]	0.0030 U [0.0030 U]	0.0023 U [0.0023 U]	0.0024 U [0.0024 U]	ND [ND]	0.0019 U [0.0019 U]	0.0021 U [0.0021 U]	ND [ND]
MW-42D	- -	07/10/08	0.0014 U	0.0019 U	0.0018 U	0.0016 U	0.044 U	0.0023 U	0.0030 U	0.0023 U	0.0024 U	ND	0.0019 U	0.0021 U	ND
MW-42D	- -	10/10/08	0.0014 U	0.0019 U	0.0018 U	0.0016 U	0.044 U	0.0061 I	0.0030 U	0.0023 U	0.020	0.0261	0.0019 U	0.0021 U	ND
MW-42D	- -	01/12/09	0.0014 U	0.0019 U	0.0018 U	0.0016 U	0.044 U	0.0074 I	0.020	0.0045 I	0.0024 U	0.0319	0.0019 U	0.0021 U	ND
MW-42D	- -	10/07/09	0.0014 U	0.0019 U	0.0018 U	0.0016 U	0.044 U	0.0023 U	0.017	0.0099	0.0024 U	0.0269	0.0019 U	0.0021 U	ND
MW-42D	- -	10/06/10	0.0014 U	0.0019 U	0.0018 U	0.0016 U	0.044 U	0.015	0.037	0.0023 U	0.0024 U	0.052	0.0019 U	0.0021 U	ND
MW-42D	- -	10/13/11	0.0014 U	0.0019 U	0.0018 U	0.0016 U	0.10 U	0.047	0.039	0.036	0.026	0.148	0.0019 U	0.0021 U	ND
MW-43D	- -	06/25/08	0.0014 U	0.0036 I	0.0018 U	0.0016 U	0.044 U	0.0023 U	0.010 I	0.0023 U	0.0024 U	0.010	0.0019 U	0.0021 U	ND
MW-43D	- -	07/09/08	0.0014 U	0.0019 U	0.0018 U	0.0016 U	0.044 U	0.0023 U	0.017	0.0023 U	0.0024 U	0.017	0.0019 U	0.0021 U	ND
MW-43D	- -	10/10/08	0.0014 U	0.0019 U	0.0018 U	0.0016 U	0.044 U	0.0023 U	0.0030 U	0.0023 U	0.0024 U	ND	0.0019 U	0.0021 U	ND
MW-43D	- -	10/07/09	0.0014 U	0.0019 U	0.0018 U	0.0016 U	0.044 U	0.0023 U	0.011 I	0.0023 U	0.0024 U	0.011	0.0019 U	0.0021 U	ND
MW-43D	- -	10/07/10	0.0014 U	0.0019 U	0.0018 U	0.0016 U	0.044 U	0.027	0.0030 U	0.0023 U	0.0024 U	0.027	0.0019 U	0.0021 U	ND
MW-43D	- -	10/13/11	0.0027 I [0.0036 I]	0.0019 U [0.0019 U]	0.0018 U [0.0018 U]	0.0016 U [0.0016 U]	0.10 U [0.10 U]	0.027 [0.019]	0.087 [0.053]	0.012 [0.014]	0.0024 U [0.0024 U]	0.126 [0.086]	0.0019 U [0.0019 U]	0.0021 U [0.0021 U]	ND [ND]
MW-43D	- -	11/04/15	0.016	0.0049 U	0.0038 U	0.0085 U	0.24 U	0.0076 I	**0.20**	0.0046 U	0.0021 U	0.208	0.0078 U	0.0048 U	ND
MW-44D	- -	06/24/08	0.0014 U	0.0019 U	0.0018 U	0.0016 U	0.044 U	0.0030 I	**0.18**	0.0023 U	0.0024 U	0.183	0.0019 U	0.0021 U	ND
MW-44D	- -	10/10/08	0.0014 U	0.0019 U	0.0018 U	0.0016 U	0.044 U	0.0023 U	0.030 K	0.023 K	0.0024 U	ND	0.0019 U	0.0021 U	ND
MW-44D	- -	01/09/09	0.0014 U	0.0019 U	0.0018 U	0.0016 U	0.044 U	**0.052**	0.030 K	2.3	0.0024 U	2.35	0.0019 U	0.0021 U	ND
MW-44D	- -	07/07/09	0.0014 U	0.0019 U	0.0018 U	0.0016 U	0.044 U	0.010	**0.35**	0.016	0.0024 U	0.376	0.0019 U	0.0021 U	ND
MW-44D	- -	10/07/09	0.0014 U	0.0019 U	0.0018 U	0.054	0.044 U	0.0076 I	**0.29**	0.023	0.0024 U	0.321	0.0019 U	0.0021 U	ND
MW-44D	- -	01/06/10	0.0014 U	0.0019 U	0.0018 U	0.0016 U	0.044 U	0.0082 I	**0.21**	0.035	0.0024 U	0.253	0.0019 U	0.0021 U	ND
MW-44D	- -	04/06/10	0.0014 U	0.0019 U	0.0018 U	0.0016 U	0.044 U	0.0067 I	**0.26**	0.047	0.0024 U	0.314	0.0019 U	0.0021 U	ND
MW-44D	- -	07/08/10	0.0014 U	0.0019 U	0.0018 U	0.0016 U	0.044 U	0.0064 I	**0.24**	0.013	0.0065 I	0.266	0.0019 U	0.0021 U	ND
MW-44D	- -	10/07/10	0.0014 U	0.0019 U	0.0018 U	0.0016 U	0.044 U	0.0037 I	**0.16**	0.0023 U	0.0024 U	0.164	0.0019 U	0.0021 U	ND
MW-44D	- -	01/12/11	0.0014 U	0.0019 U	0.0018 U	0.0016 U	0.10 U	0.0031 I	**0.21**	0.0023 U	0.0024 U	0.213	0.0019 U	0.0021 U	ND
MW-44D	- -	04/07/11	0.0014 U	0.0019 U	0.0018 U	0.0016 U	0.10 U	0.0023 U	0.098	0.0023 U	0.0024 U	0.098	0.0019 U	0.0021 U	ND
MW-44D	- -	07/07/11	0.0014 U	0.0019 U	0.0018 U	0.0016 U	0.10 U	0.0023 U	**0.12**	0.0056 I	0.0024 U	0.126	0.0019 U	0.0021 U	ND
MW-44D	- -	10/13/11	0.0014 U	0.0019 U	0.0018 U	0.0016 U	0.10 U	0.0030 I	**0.13**	0.0090 I	0.0027 I	0.145	0.0019 U	0.0021 U	ND
MW-44D	- -	01/05/12	0.0010 U	0.00095 U	0.0014 U	0.0016 U	0.055 U	0.0043	**0.13**	0.0070 I	0.00092 U	0.141	0.00094 U	0.0013 U	ND

Table 2
Groundwater Analytical Results
Chevron Environmental Management Company
Chevron Orlando Superfund Site
Orlando, Florida

ARCADIS Design & Consultancy for natural and built assets

Location ID	Depth (feet)	Date	Dieldrin	Endosulfan I	Endosulfan II	p,p'-DDD	Toxaphene	alpha-BHC	beta-BHC	delta-BHC	gamma-BHC (Lindane)	Total BHCs	alpha-Chlordane	gamma-Chlordane	Total Chlordane
			Micrograms per liter (µg/L)												
Cleanup Standard[1]			- -	- -	- -	0.10	- -	0.050	0.10	- -	0.20	- -	2.0	2.0	- -
MW-44D	- -	04/04/12	0.0010 U	0.00095 U	0.0014 U	0.0016 U	0.055 U	0.00098 U	**0.20**	0.0022 U	0.00092 U	0.20	0.00094 U	0.0013 U	ND
MW-44D	- -	07/12/12	0.0010 U	0.00094 U	0.0014 U	0.0016 U	0.054 U	0.00097 U	0.085	0.0065 I	0.00091 U	0.0915	0.00093 U	0.0013 U	ND
MW-44D	- -	10/19/12	0.0051 U	0.0048 U	0.0071 U	0.0082 U	0.28 U	0.0049 U	**0.70**	0.011 U	0.0046 U	0.70	0.0047 U	0.0066 U	ND
MW-44D	- -	02/05/13	0.0010 U	0.00097 U	0.0014 U	0.0016 U	0.056 U	0.0030 I	**0.16**	0.0071 I	0.00094 U	0.17	0.00096 U	0.0013 U	ND
MW-44D	- -	05/14/13	0.050	0.00097 U	0.0014 U	0.0016 U	0.056 U	0.0018 I	**0.15**	0.0050 I	0.00094 U	0.157	0.00096 U	0.0013 U	ND
MW-44D	- -	07/31/13	0.0010 U	0.00096 U	0.0014 U	0.0016 U	0.055 U	0.00099 U	**0.13**	0.0022 U	0.00093 U	0.13	0.00095 U	0.0013 U	ND
MW-44D	- -	10/16/13	0.0010 U	0.00095 U	0.0014 U	0.0016 U	0.055 U	0.00098 U	**0.14**	0.0022 U	0.00092 U	0.14	0.00094 U	0.0013 U	ND
MW-44D	- -	01/08/14	0.0010 U	0.00097 U	0.0014 U	0.0016 U	0.056 U	0.0040	**0.13**	0.010	0.0030 I	0.147	0.00096 U	0.0013 U	ND
MW-44D	- -	04/02/14	0.0010 U	0.00094 U	0.0014 U	0.0016 U	0.054 U	0.0017 I	**0.13**	0.0059 I	0.00091 U	0.138	0.00093 U	0.0013 U	ND
MW-44D	- -	07/09/14	0.0010 U	0.00095 U	0.0014 U	0.0016 U	0.055 U	0.00098 U	**0.13**	0.0022 U	0.00092 U	0.13	0.00094 U	0.0013 U	ND
MW-44D	- -	10/03/14	0.0010 U	0.00095 U	0.0014 U	0.0016 U	0.055 U	0.00098 U	**0.15**	0.0022 U	0.00092 U	0.15	0.00094 U	0.0013 U	ND
MW-44D	- -	01/14/15	0.0019 U	0.0048 U	0.0038 U	0.0084 U	0.24 U	0.0024 I	**0.28**	0.0045 U	0.0021 U	0.282	0.0077 U	0.0047 U	ND
MW-44D	- -	04/07/15	0.0019 U	0.0049 U	0.0038 U	0.0086 U	0.24 U	**0.055**	**0.43**	0.097	0.067	0.649	0.0079 U	0.0048 U	ND
MW-44D	- -	07/08/15	0.0019 U	0.0048 U	0.0038 U	0.0085 U	0.24 U	0.0024 I	**0.23**	0.0046 U	0.0021 U	0.232	0.0078 U	0.0047 U	ND
MW-44D	- -	10/30/15	0.0019 U	0.0049 U	0.0039 U	0.0086 U	0.24 U	0.0032 I	**0.26**	0.0057 I	0.0021 U	0.269	0.0079 U	0.0048 U	ND
MW-44D	- -	02/12/16	0.0019 U	0.0049 U	0.0038 U	0.0085 U	0.24 U	0.0033 I	**0.30**	0.0046 U	0.0024 I	0.306	0.0079 U	0.0048 U	ND
MW-44D	- -	05/16/16	0.0019 U	0.0049 U	0.0038 U	0.0085 U	0.24 U	0.020	**0.25**	0.0046 U	0.0021 U	0.27	0.0078 U	0.0048 U	ND
MW-44D	- -	08/21/16	0.0019 U	0.0049 U	0.0038 U	0.0085 U	0.24 U	0.018	**0.20**	0.019	0.0021 U	0.237	0.0079 U	0.0048 U	ND
MW-44D	- -	11/21/16	0.0021 U	0.0052 U	0.0041 U	0.0091 U	0.26 U	0.0053 I	**0.38**	0.0054 I	0.0023 U	0.391	0.0084 U	0.0051 U	ND
MW-44D	- -	03/08/17	0.0019 U	0.0049 U	0.0038 U	0.0085 U	0.24 U	0.0034 I	**0.22**	0.0046 U	0.0021 U	0.223	0.0078 U	0.0048 U	ND
MW-44D	- -	06/13/17	0.0019 U	0.0049 U	0.0038 U	0.0086 U	0.24 U	0.0040 I	**0.16**	0.0046 U	0.0021 U	0.164	0.0079 U	0.0048 U	ND
MW-44D	- -	09/18/17	0.0019 U	0.0049 U	0.0039 U	0.0086 U	0.24 U	0.0020 U	**0.40**	0.0046 U	0.0021 U	0.40	0.0079 U	0.0048 U	ND
MW-44D	- -	11/30/17	0.0019 U	0.0049 U	0.0039 U	0.0086 U	0.24 U	0.031	**0.29**	0.040	0.0021 U	0.361	0.0080 U	0.0049 U	ND
MW-44D	- -	02/15/18	0.0019 U	0.0049 U	0.0039 U	0.0086 U	0.24 U	0.045	**0.46**	0.039	0.031	0.575	0.0079 U	0.0048 U	ND
MW-44S	- -	06/24/08	0.0014 U	0.0019 U	0.0018 U	0.0016 U	0.044 U	**0.21**	**0.48**	0.16	0.0024 U	0.85	0.0019 U	0.0021 U	ND
MW-44S	- -	10/09/08	0.0014 U	0.0019 U	0.0018 U	0.0016 U	0.044 U	**0.48**	**0.35**	0.13	0.031	0.991	0.0019 U	0.0021 U	ND
MW-44S	- -	01/09/09	0.0014 U	0.0019 U	0.0018 U	0.0016 U	0.044 U	**0.54**	**0.40**	0.23	0.0024 U	1.17	0.0019 U	0.0021 U	ND
MW-44S	- -	04/17/09	0.0014 U	0.0019 U	0.0018 U	0.0016 U	0.044 U	**0.67**	**0.45**	0.34	0.054	1.51	0.0019 U	0.0021 U	ND
MW-44S	- -	07/07/09	0.0014 U	0.0019 U	0.0018 U	0.0016 U	0.044 U	**0.35**	**0.44**	0.28	0.0024 U	1.07	0.0019 U	0.0021 U	ND
MW-44S	- -	10/07/09	0.0014 U	0.0019 U	0.0018 U	**0.21**	0.044 U	**0.21**	**0.29**	0.17	0.019	0.689	0.0019 U	0.0021 U	ND
MW-44S	- -	01/06/10	0.0014 U	0.0019 U	0.0018 U	0.0016 U	0.044 U	**0.73**	**0.54**	0.31	0.045	1.63	0.0019 U	0.0021 U	ND
MW-44S	- -	04/06/10	0.0014 U	0.0019 U	0.0018 U	0.0016 U	0.044 U	**0.18**	**0.29**	0.21	0.0024 U	0.68	0.0019 U	0.0021 U	ND
MW-44S	- -	07/08/10	0.0014 U	0.010	0.0018 U	0.0016 U	0.044 U	**0.29**	**1.2**	0.23	0.051	1.77	0.0019 U	0.0021 U	ND
MW-44S	- -	10/07/10	0.0014 U [0.0014 U]	0.0019 U [0.0019 U]	0.0018 U [0.0018 U]	0.0016 U [0.0016 U]	0.044 U [0.044 U]	**0.21 [0.19]**	**0.48 [0.45]**	0.19 [0.17]	0.040 [0.044]	0.92 [0.854]	0.0019 U [0.0019 U]	0.0021 U [0.0021 U]	ND [ND]
MW-44S	- -	01/12/11	0.0014 U	0.0019 U	0.0018 U	0.0016 U	0.10 U	**0.22**	**0.54**	0.12	0.028	0.908	0.0019 U	0.0021 U	ND
MW-44S	- -	04/07/11	0.0014 U	0.0019 U	0.0018 U	0.0016 U	0.10 U	**0.16**	**0.45**	0.15	0.024 U	0.76	0.0019 U	0.0021 U	ND
MW-44S	- -	07/07/11	0.0014 U	0.0019 U	0.0018 U	0.0016 U	0.10 U	**0.095**	**0.43**	0.093	0.021	0.639	0.0019 U	0.0021 U	ND
MW-44S	- -	10/13/11	0.0014 U	0.0019 U	0.0018 U	0.0016 U	0.10 U	**0.17**	**0.41**	0.12	0.046	0.746	0.0019 U	0.0021 U	ND
MW-44S	- -	01/05/12	0.0010 U [0.0010 U]	0.00095 U [0.00095 U]	0.0014 U [0.0014 U]	0.0016 U [0.0016 U]	0.055 U [0.055 U]	**0.11 [0.098]**	**0.37 [0.32]**	0.070 [0.059]	0.00092 U [0.00092 U]	0.55 [0.477]	0.00094 U [0.00094 U]	0.0013 U [0.0013 U]	ND [ND]
MW-44S	- -	04/04/12	0.0010 U	0.0035 I	0.0014 U	0.0016 U	0.055 U	**0.22**	**0.44**	0.097	0.022	0.779	0.00094 U	0.0013 U	ND
MW-44S	- -	07/12/12	0.0010 U	0.00096 U	0.0014 U	0.0016 U	0.055 U	**0.18**	**0.49**	0.062	0.023	0.755	0.00095 U	0.0013 U	ND
MW-44S	- -	10/19/12	0.0051 U	0.0048 U	0.0071 U	0.0082 U	0.28 U	**0.58**	**2.0**	0.37	0.076	3.03	0.0047 U	0.0066 U	ND
MW-44S	- -	02/05/13	0.0010 U	0.00098 U	0.0015 U	0.0017 U	0.056 U	**0.066**	**0.51**	0.039	0.0098	0.625	0.00097 U	0.0014 U	ND
MW-44S	- -	05/14/13	0.032	0.00097 U	0.0014 U	0.0016 U	0.056 U	**0.068**	**0.48**	0.065	0.017	0.63	0.00096 U	0.0013 U	ND
MW-44S	- -	07/31/13	0.0010 U	0.00096 U	0.0014 U	0.0016 U	0.055 U	**0.099**	**0.42**	0.094	0.017	0.63	0.00095 U	0.0013 U	ND
MW-44S	- -	10/15/13	0.0010 U	0.00096 U	0.0014 U	0.0016 U	0.055 U	**0.14**	**0.46**	0.17	0.023	0.793	0.00095 U	0.0013 U	ND
MW-44S	- -	01/08/14	0.0010 U	0.00097 U	0.0014 U	0.0016 U	0.056 U	**0.17**	**0.46**	0.10	0.026	0.756	0.00096 U	0.0013 U	ND
MW-44S	- -	04/02/14	0.0010 U	0.00094 U	0.0014 U	0.0016 U	0.054 U	**0.17**	**0.48**	0.12	0.022	0.792	0.00093 U	0.0013 U	ND
MW-44S	- -	07/09/14	0.0010 U	0.00095 U	0.0014 U	0.0016 U	0.055 U	**0.11**	**0.47**	0.12	0.025	0.725	0.00094 U	0.0013 U	ND
MW-44S	- -	10/03/14	0.0010 U	0.00096 U	0.0014 U	0.0016 U	0.055 U	**0.17**	**0.36**	0.13	0.024	0.684	0.00095 U	0.0013 U	ND
MW-44S	- -	01/14/15	0.0019 U	0.0048 U	0.0038 U	0.0085 U	0.24 U	**0.13**	**0.66**	0.17	0.053	1.01	0.0078 U	0.0048 U	ND

Table 2
Groundwater Analytical Results
Chevron Environmental Management Company
Chevron Orlando Superfund Site
Orlando, Florida

ARCADIS Design & Consultancy for natural and built assets

Location ID	Depth (feet)	Date	Dieldrin	Endosulfan I	Endosulfan II	p,p'-DDD	Toxaphene	alpha-BHC	beta-BHC	delta-BHC	gamma-BHC (Lindane)	Total BHCs	alpha-Chlordane	gamma-Chlordane	Total Chlordane
			Micrograms per liter (µg/L)												
Cleanup Standard[1]			- -	- -	- -	0.10	- -	0.050	0.10	- -	0.20	- -	2.0	2.0	- -
MW-44S	- -	04/07/15	0.0019 U	0.0048 U	0.0038 U	0.0084 U	0.24 U	**0.077**	**0.56**	0.13	0.066	0.833	0.0078 U	0.0047 U	ND
MW-44S	- -	07/08/15	0.0019 U	0.0048 U	0.0038 U	0.0084 U	0.24 U	0.041	**0.55**	0.068	0.037	0.696	0.0077 U	0.0047 U	ND
MW-44S	- -	10/30/15	0.0019 U	0.0050 U	0.0039 U	0.0087 U	0.24 U	**0.063**	**0.60**	0.10	0.048	0.811	0.0080 U	0.0049 U	ND
MW-44S	- -	02/12/16	0.0019 U	0.0049 U	0.0038 U	0.0085 U	0.24 U	**0.094**	**0.57**	0.20	0.047	0.911	0.0079 U	0.0048 U	ND
MW-44S	- -	05/16/16	0.0019 U	0.0049 U	0.0038 U	0.0086 U	0.24 U	**0.071**	**0.60**	0.099	0.061	0.831	0.0079 U	0.0048 U	ND
MW-44S	- -	08/21/16	0.0019 U	0.0049 U	0.0038 U	0.0085 U	0.24 U	**0.082**	**0.51**	0.13	0.062	0.784	0.0078 U	0.0048 U	ND
MW-44S	- -	11/21/16	0.0021 U	0.0053 U	0.0041 U	0.0092 U	0.26 U	**0.19**	**0.55**	0.12	0.044	0.904	0.0085 U	0.0052 U	ND
MW-44S	- -	03/08/17	0.0019 U	0.0048 U	0.0038 U	0.0085 U	0.24 U	0.023	**0.19**	0.035	0.0096	0.258	0.0078 U	0.0048 U	ND
MW-44S	- -	06/13/17	0.0019 U	0.0049 U	0.0039 U	0.0086 U	0.24 U	**0.42**	**0.71**	0.25	0.036	1.42	0.0079 U	0.0048 U	ND
MW-44S	- -	09/18/17	0.0019 U	0.0048 U	0.0038 U	0.0084 U	0.24 U	**0.19**	**0.27**	0.13	0.0021 U	0.59	0.0078 U	0.0047 U	ND
MW-44S	- -	11/30/17	0.0019 U	0.0049 U	0.0039 U	0.0086 U	0.24 U	**0.15**	**0.34**	0.16	0.035	0.685	0.0079 U	0.0048 U	ND
MW-44S	- -	02/15/18	0.0019 U	0.0049 U	0.0039 U	0.0086 U	0.24 U	**0.19**	**0.46**	0.40	0.033	1.083	0.0079 U	0.0048 U	ND
MW-45D	- -	06/24/08	0.0014 U	0.0019 U	0.0018 U	0.0016 U	0.044 U	0.0046 I	0.065	0.0023 U	0.0024 U	0.0696	0.0019 U	0.0021 U	ND
MW-45D	- -	10/09/08	0.0014 U	0.0019 U	0.0018 U	0.0016 U	0.044 U	0.0023 U	0.061	0.0023 U	0.0024 U	0.061	0.0019 U	0.0021 U	ND
MW-45D	- -	01/12/09	0.0014 U	0.0019 U	0.0018 U	0.0016 U	0.044 U	0.0023 U	0.051	0.0023 U	0.0024 U	0.051	0.0019 U	0.0021 U	ND
MW-45D	- -	04/17/09	0.0014 U	0.0019 U	0.0018 U	0.0016 U	0.044 U	0.0023 U	0.035	0.0023 U	0.0024 U	0.035	0.0019 U	0.0021 U	ND
MW-45D	- -	07/07/09	0.0014 U	0.0019 U	0.0018 U	0.0016 U	0.044 U	0.0023 U	0.023	0.0023 U	0.0024 U	0.023	0.0019 U	0.0021 U	ND
MW-45D	- -	10/08/09	0.0014 U	0.0019 U	0.0018 U	0.0016 U	0.044 U	0.0023 U	0.032	0.0023 U	0.0024 U	0.032	0.0019 U	0.0021 U	ND
MW-45D	- -	01/06/10	0.0014 U	0.0019 U	0.0018 U	0.0016 U	0.044 U	0.0031 I	0.031	0.0040 I	0.0024 U	0.0381	0.0019 U	0.0021 U	ND
MW-45D	- -	04/06/10	0.0014 U	0.0019 U	0.0018 U	0.0016 U	0.044 U	0.0031 I	0.031	0.0023 U	0.0024 U	0.0341	0.0019 U	0.0021 U	ND
MW-45D	- -	07/09/10	0.0014 U [0.0014 U]	0.0019 U [0.0019 U]	0.0018 U [0.0018 U]	0.0016 U [0.0016 U]	0.044 U [0.044 U]	0.0023 I [0.0032 I]	0.0030 U [0.0030 U]	0.0023 U [0.0023 U]	0.0024 U [0.0024 U]	0.0023 [0.0032]	0.0019 U [0.0019 U]	0.0021 U [0.0021 U]	ND [ND]
MW-45D	- -	10/06/10	0.0014 U	0.0019 U	0.0018 U	0.0016 U	0.044 U	0.0023 U	0.029	0.0023 U	0.0024 U	0.029	0.0019 U	0.0021 U	ND
MW-45D	- -	01/13/11	0.0014 U	0.0019 U	0.0018 U	0.0016 U	0.10 U	0.0043 I	0.036	0.0023 U	0.0024 U	0.0403	0.0019 U	0.0021 U	ND
MW-45D	- -	04/07/11	0.0014 U	0.0019 U	0.0018 U	0.0016 U	0.10 U	0.0023 U	0.019	0.0023 U	0.0024 U	0.019	0.0019 U	0.0021 U	ND
MW-45D	- -	07/07/11	0.0014 U	0.0019 U	0.0018 U	0.0016 U	0.10 U	0.0036 I	0.047	0.0023 U	0.0024 U	0.0506	0.0019 U	0.0021 U	ND
MW-45D	- -	10/13/11	0.0010 U	0.00094 U	0.0014 U	0.0016 U	0.054 U	0.0029 I	0.036	0.0022 U	0.00091 U	0.0389	0.00093 U	0.0013 U	ND
MW-45D	- -	01/05/12	0.0010 U	0.00096 U	0.0014 U	0.0016 U	0.055 U	0.0028 I	0.046	0.0022 U	0.00093 U	0.0488	0.00095 U	0.0013 U	ND
MW-45D	- -	04/05/12	0.0010 U [0.0010 U]	0.00096 U [0.00096 U]	0.0014 U [0.0014 U]	0.0016 U [0.0016 U]	0.055 U [0.055 U]	0.0040 [0.0044]	0.059 [0.065]	0.0022 U [0.0022 U]	0.00093 U [0.00093 U]	0.063 [0.0694]	0.00095 U [0.00095 U]	0.0013 U [0.0013 U]	ND [ND]
MW-45D	- -	07/12/12	0.0010 U	0.00095 U	0.0014 U	0.0016 U	0.055 U	0.00098 U	0.0011 U	0.051	0.00092 U	0.051	0.00094 U	0.0013 U	ND
MW-45D	- -	10/19/12	0.0051 U	0.0047 U	0.0071 U	0.0081 U	0.27 U	0.0049 U	**0.22**	0.011 U	0.0046 U	0.22	0.0047 U	0.0066 U	ND
MW-45D	- -	02/05/13	0.0010 U	0.00097 U	0.0014 U	0.0016 U	0.056 U	0.0010 U	0.034	0.0023 U	0.00094 U	0.034	0.00096 U	0.0013 U	ND
MW-45D	- -	05/14/13	0.011	0.00097 U	0.0014 U	0.0016 U	0.056 U	0.0010 U	0.018	0.0023 U	0.00094 U	0.018	0.00096 U	0.0013 U	ND
MW-45D	- -	07/31/13	0.0010 U [0.0010 U]	0.00095 U [0.00096 U]	0.0014 U [0.0014 U]	0.0016 U [0.0016 U]	0.055 U [0.055 U]	0.00098 U [0.00099 U]	0.018 [0.017]	0.0022 U [0.0022 U]	0.00092 U [0.00093 U]	0.018 [0.017]	0.00094 U [0.00095 U]	0.0013 U [0.0013 U]	ND [ND]
MW-45D	- -	10/16/13	0.0010 U	0.00096 U	0.0014 U	0.0016 U	0.055 U	0.00099 U	0.019	0.0022 U	0.00093 U	0.019	0.00095 U	0.0013 U	ND
MW-45D	- -	01/08/14	0.0010 U	0.00098 U	0.0015 U	0.0017 U	0.056 U	0.0049	0.020	0.0023 U	0.0023 I	0.0272	0.00097 U	0.0014 U	ND
MW-45D	- -	04/02/14	0.0010 U	0.00096 U	0.0014 U	0.0016 U	0.055 U	0.0019 I	0.014	0.0022 U	0.00093 U	0.0159	0.00095 U	0.0013 U	ND
MW-45D	- -	07/09/14	0.0010 U	0.00094 U	0.0014 U	0.0016 U	0.054 U	0.0016 I	0.017	0.0022 U	0.00091 U	0.0186	0.00093 U	0.0013 U	ND
MW-45D	- -	10/06/14	0.0010 U	0.00094 U	0.0014 U	0.0016 U	0.054 U	0.00097 U	0.018	0.0022 U	0.00091 U	0.018	0.00093 U	0.0013 U	ND
MW-45D	- -	01/14/15	0.0019 U	0.0048 U	0.0038 U	0.0085 U	0.24 U	0.0036 I	0.022	0.0046 U	0.0021 U	0.0256	0.0078 U	0.0047 U	ND
MW-45D	- -	04/07/15	0.0027 I	0.0049 U	0.0038 U	0.0085 U	0.24 U	0.0034 I	0.047	0.0091 I	0.0021 U	0.0595	0.0078 U	0.0048 U	ND
MW-45D	- -	07/08/15	0.0019 U	0.0048 U	0.0038 U	0.0084 U	0.24 U	0.0031 I	0.053	0.0045 U	0.0021 U	0.0561	0.0078 U	0.0047 U	ND
MW-45D	- -	10/30/15	0.0019 U	0.0049 U	0.0039 U	0.0086 U	0.24 U	0.0036 I	0.044	0.0046 U	0.0021 U	0.0476	0.0079 U	0.0048 U	ND
MW-45D	- -	02/12/16	0.0019 U	0.0048 U	0.0038 U	0.0084 U	0.23 U	0.0029 I	0.045	0.0045 U	0.0021 U	0.0479	0.0077 U	0.0047 U	ND
MW-45D	- -	05/16/16	0.012	0.0048 U	0.0038 U	0.0084 U	0.24 U	0.019	0.038	0.0045 U	0.0021 U	0.057	0.0078 U	0.0047 U	ND
MW-45D	- -	08/21/16	0.0019 U	0.0049 U	0.0039 U	0.0086 U	0.24 U	0.019	0.030	0.0046 U	0.0021 U	0.049	0.0079 U	0.0048 U	ND
MW-45D	- -	11/21/16	0.0021 U	0.0053 U	0.0041 U	0.0092 U	0.26 U	0.0037 I	0.048	0.0050 U	0.0023 U	0.0517	0.0085 U	0.0052 U	ND
MW-45D	- -	03/08/17	0.0025 I	0.0049 U	0.0038 U	0.0085 U	0.24 U	0.0020 U	0.017	0.0046 U	0.0021 U	0.017	0.0079 U	0.0048 U	ND
MW-45D	- -	06/13/17	0.0019 U	0.0049 U	0.0039 U	0.0086 U	0.24 U	0.0046 I	0.057	0.0046 U	0.0021 U	0.0616	0.0079 U	0.0048 U	ND
MW-45D	- -	09/18/17	0.0019 U	0.0049 U	0.0038 U	0.0085 U	0.24 U	0.0020 U	0.049	0.0046 U	0.0021 U	0.049	0.0078 U	0.0048 U	ND
MW-45D	- -	11/30/17	0.0019 U	0.0049 U	0.0039 U	0.0086 U	0.24 U	0.030	0.032	0.0046 U	0.0021 U	0.062	0.0079 U	0.0048 U	ND
MW-45D	- -	02/15/18	0.0019 U	0.0049 U	0.0038 U	0.0085 U	0.24 U	0.043	0.043	0.0046 U	0.0021 U	0.086	0.0079 U	0.0048 U	ND

Table 2
Groundwater Analytical Results
Chevron Environmental Management Company
Chevron Orlando Superfund Site
Orlando, Florida

ARCADIS Design & Consultancy for natural and built assets

Location ID	Depth (feet)	Date	Dieldrin	Endosulfan I	Endosulfan II	p,p'-DDD	Toxaphene	alpha-BHC	beta-BHC	delta-BHC	gamma-BHC (Lindane)	Total BHCs	alpha-Chlordane	gamma-Chlordane	Total Chlordane
			Micrograms per liter (µg/L)												
Cleanup Standard[1]			- -	- -	- -	0.10	- -	0.050	0.10	- -	0.20	- -	2.0	2.0	- -
MW-45S	- -	06/24/08	0.0014 U	0.0019 U	0.0018 U	0.0016 U	0.044 U	**0.11**	**2.4**	0.0023 U	0.010	2.52	0.0019 U	0.0021 U	ND
MW-45S	- -	10/09/08	0.0014 U	0.0019 U	0.0018 U	0.0016 U	0.044 U	**0.087**	**1.4**	0.013	0.015	1.52	0.0019 U	0.0021 U	ND
MW-45S	- -	01/12/09	0.0014 U	0.0019 U	0.0018 U	0.0016 U	0.044 U	**0.084**	**1.6**	0.0023 U	0.0024 U	1.68	0.68	0.63	1.31
MW-45S	- -	04/17/09	0.058	0.0019 U	0.0018 U	0.0016 U	0.044 U	**0.10**	0.0030 U	0.039	0.0024 U	0.139	0.0019 U	0.0021 U	ND
MW-45S	- -	07/07/09	0.0014 U	0.0019 U	0.0018 U	0.0016 U	0.044 U	0.0023 U	**0.99**	0.0088 I	0.0024 U	0.999	0.0019 U	0.0021 U	ND
MW-45S	- -	10/08/09	0.0014 U	0.0019 U	0.0018 U	0.0016 U	0.044 U	**0.090**	**1.4**	0.0023 U	0.0024 U	1.49	0.0019 U	0.0021 U	ND
MW-45S	- -	01/06/10	0.0014 U	0.0019 U	0.0018 U	0.0016 U	0.044 U	**0.080**	**1.9**	0.035	0.0051 I	2.02	0.0019 U	0.0021 U	ND
MW-45S	- -	04/06/10	0.016	0.0019 U	0.0018 U	0.0016 U	0.044 U	**0.081**	**1.6**	0.027	0.0024 U	1.71	0.0019 U	0.0021 U	ND
MW-45S	- -	07/09/10	0.0014 U	0.0019 U	0.0018 U	0.0016 U	0.044 U	**0.096**	**2.1**	0.019	0.0024 U	2.22	0.0019 U	0.0021 U	ND
MW-45S	- -	10/06/10	0.0014 U	0.0019 U	0.0018 U	0.0016 U	0.044 U	**0.077**	**1.8**	0.015	0.0088 I	1.9	0.0019 U	0.0021 U	ND
MW-45S	- -	01/13/11	0.015	0.0019 U	0.0018 U	0.0016 U	0.10 U	**0.12**	**2.7**	0.017	0.0024 U	2.84	0.0019 U	0.0021 U	ND
MW-45S	- -	04/07/11	0.020 I	0.0019 U	0.0018 U	0.0016 U	0.10 U	**0.075 I**	**1.8**	0.0023 U	0.024 U	1.88	0.0019 U	0.0021 U	ND
MW-45S	- -	07/07/11	0.031	0.0019 U	0.0018 U	0.0016 U	0.10 U	**0.13**	**2.9**	0.029	0.0024 U	3.06	0.0019 U	0.0021 U	ND
MW-45S	- -	10/13/11	0.0014 U	0.0019 U	0.0018 U	0.0016 U	0.10 U	**0.11**	**2.1**	0.028	0.020	2.26	0.0019 U	0.0021 U	ND
MW-45S	- -	01/05/12	0.0010 U	0.00096 U	0.0014 U	0.0016 U	0.055 U	**0.067**	**1.5**	0.012	0.00093 U	1.58	0.00095 U	0.0013 U	ND
MW-45S	- -	04/05/12	0.0076	0.00096 U	0.0014 U	0.0016 U	0.055 U	**0.14**	**3.0**	0.027	0.00093 U	3.17	0.00095 U	0.0013 U	ND
MW-45S	- -	07/12/12	0.013	0.00094 U	0.0014 U	0.0016 U	0.054 U	**0.10**	**1.8**	0.020	0.00091 U	1.92	0.00093 U	0.0013 U	ND
MW-45S	- -	10/19/12	0.0051 U	0.0047 U	0.0071 U	0.0081 U	0.27 U	**5.7**	**12**	0.16	0.023	17.9	0.0047 U	0.0066 U	ND
MW-45S	- -	02/05/13	0.0010 U	0.00098 U	0.0015 U	0.0017 U	0.056 U	**0.11**	**1.9**	0.0023 U	0.00095 U	2.01	0.00097 U	0.0014 U	ND
MW-45S	- -	05/14/13	0.0010 U	0.00096 U	0.0014 U	0.0016 U	0.055 U	**0.091**	**1.5**	0.018	0.00093 U	1.61	0.00095 U	0.0013 U	ND
MW-45S	- -	07/31/13	0.0010 U	0.00096 U	0.0014 U	0.0016 U	0.055 U	0.0072	**1.1**	0.014	0.00093 U	1.12	0.00095 U	0.0013 U	ND
MW-45S	- -	10/16/13	0.0010 U	0.00097 U	0.0014 U	0.0016 U	0.056 U	0.049	**0.92**	0.018	0.00094 U	0.987	0.00096 U	0.0013 U	ND
MW-45S	- -	01/08/14	0.0087	0.00098 U	0.0015 U	0.0017 U	0.056 U	**0.10**	**1.2**	0.027	0.0034 I	1.33	0.00097 U	0.0014 U	ND
MW-45S	- -	04/02/14	0.010 [0.013]	0.00095 U [0.00095 U]	0.0014 U [0.0014 U]	0.0016 U [0.0016 U]	0.055 U [0.055 U]	**0.043 [0.055]**	**0.85 [1.1]**	0.0075 I [0.011]	0.00092 U [0.00092 U]	0.901 [1.17]	0.00094 U [0.00094 U]	0.0013 U [0.0013 U]	ND [ND]
MW-45S	- -	07/09/14	0.034	0.00095 U	0.0014 U	0.0016 U	0.055 U	**0.090**	**1.5**	0.019	0.00092 U	1.61	0.00094 U	0.0013 U	ND
MW-45S	- -	10/03/14	0.0010 U	0.00096 U	0.0014 U	0.0016 U	0.055 U	**0.078**	**1.1**	0.018	0.0050	1.2	0.00095 U	0.0013 U	ND
MW-45S	- -	01/14/15	0.018	0.0049 U	0.0038 U	0.0085 U	0.24 U	**0.10**	**2.1**	0.031	0.0092 I	2.24	0.0078 U	0.0048 U	ND
MW-45S	- -	04/07/15	0.0030 I	0.0049 U	0.0038 U	0.0085 U	0.24 U	**0.057**	**1.2**	0.042	0.0060 I	1.31	0.0078 U	0.0048 U	ND
MW-45S	- -	07/08/15	0.015	0.0048 U	0.0038 U	0.0084 U	0.24 U	**0.11**	**3.1**	0.028	0.0053 I	3.24	0.0078 U	0.0047 U	ND
MW-45S	- -	10/30/15	0.0038 I	0.0048 U	0.0038 U	0.0084 U	0.24 U	**0.078**	**1.4**	0.016	0.0054 I	1.5	0.0078 U	0.0047 U	ND
MW-45S	- -	02/12/16	0.010	0.0049 U	0.0038 U	0.0085 U	0.24 U	**0.066**	**1.3**	0.018	0.0074 I	1.39	0.0078 U	0.0048 U	ND
MW-45S	- -	05/16/16	0.019	0.0049 U	0.0038 U	0.0086 U	0.24 U	**0.084**	**1.8**	0.017	0.0037 I	1.9	0.0079 U	0.0048 U	ND
MW-45S	- -	08/21/16	0.020	0.0049 U	0.0038 U	0.0086 U	0.24 U	0.037	**0.55**	0.025	0.015	0.627	0.0079 U	0.0048 U	ND
MW-45S	- -	11/21/16	0.0052 I	0.0055 U	0.0043 U	0.0095 U	0.27 U	**0.058**	**1.2**	0.017	0.0046 I	1.28	0.0088 U	0.0054 U	ND
MW-45S	- -	03/08/17	0.012	0.0048 U	0.0038 U	0.0085 U	0.24 U	**0.061**	**1.5**	0.014	0.0021 U	1.58	0.0078 U	0.0048 U	ND
MW-45S	- -	06/13/17	0.082	0.0050 U	0.0039 U	0.0087 U	0.24 U	**0.077**	**2.1**	0.021	0.0041 I	2.2	0.0080 U	0.0049 U	ND
MW-45S	- -	09/18/17	0.0045 I	0.0049 U	0.0038 U	0.0085 U	0.24 U	0.030	**0.82**	0.0084 I	0.0021 U	0.8584	0.0078 U	0.0048 U	ND
MW-45S	- -	11/30/17	0.0081 I	0.0049 U	0.0039 U	0.0086 U	0.24 U	0.048	**0.60**	0.037	0.0021 U	0.685	0.0080 U	0.0049 U	ND
MW-45S	- -	02/15/18	0.027	0.0049 U	0.0038 U	0.0086 U	0.24 U	**0.082**	**1.3**	0.036	0.0021 U	1.418	0.0079 U	0.0048 U	ND
MW-46D	- -	06/25/08	0.0014 U	0.24	0.0018 U	0.0016 U	0.044 U	0.0023 U	0.0030 U	0.0023 U	0.0024 U	ND	0.0019 U	0.0021 U	ND
MW-46D	- -	10/07/08	0.0014 U	0.62	0.0018 U	0.0016 U	0.044 U	**0.14**	0.0030 U	0.0023 U	**0.27**	0.41	0.0019 U	0.0021 U	ND
MW-46D	- -	10/08/09	0.0014 U	0.62	0.0018 U	0.0016 U	0.044 U	**0.26**	**0.12**	0.0023 U	0.0024 U	0.38	0.0019 U	0.0021 U	ND
MW-46D	- -	10/07/10	0.044	0.39	0.0018 U	0.0016 U	0.044 U	0.0023 U	0.0030 U	0.83	**0.49**	1.32	0.0019 U	0.0021 U	ND
MW-46D	- -	10/14/11	0.0014 U [0.0014 U]	0.0019 U [0.0019 U]	0.0018 U [0.0018 U]	0.0016 U [0.0016 U]	0.10 U [0.10 U]	0.0023 U [0.0023 U]	0.0030 U [0.0030 U]	0.0023 U [0.0023 U]	0.0024 U [0.0024 U]	ND [ND]	0.0019 U [0.0019 U]	0.0021 U [0.0021 U]	ND [ND]
MW-46D	- -	10/22/12	0.0010 U	0.00095 U	0.0014 U	0.0016 U	0.055 U	0.00098 U	0.0011 U	0.0022 U	0.00092 U	ND	0.00094 U	0.0013 U	ND
MW-46D	- -	10/10/13	0.087 [0.087]	0.00095 U [0.00094 U]	0.0014 U [0.0014 U]	0.0016 U [0.0016 U]	0.055 U [0.054 U]	0.00098 U [0.00097 U]	0.0011 U [0.0011 U]	0.0022 U [0.0022 U]	0.00092 U [0.00091 U]	ND [ND]	0.00094 U [0.00093 U]	0.0013 U [0.0013 U]	ND [ND]
MW-46D	- -	10/06/14	0.065	0.00096 U	0.0014 U	0.0016 U	0.055 U	**0.055**	0.0011 U	0.0022 U	0.00093 U	0.055	0.00095 U	0.0013 U	ND
MW-46D	- -	11/04/15	0.0019 U	0.0048 U	0.0038 U	0.0084 U	0.24 U	0.0020 U	0.0075 U	0.0045 U	0.0021 U	ND	0.0077 U	0.0047 U	ND
MW-46D	- -	11/23/16	0.10	0.0052 U	0.0041 U	0.0091 U	0.26 U	0.0022 U	0.0082 U	0.0049 U	0.0023 U	ND	0.0084 U	0.0051 U	ND
MW-46D	- -	12/20/17	0.19	0.0049 U	0.0039 U	0.0086 U	0.24 U	0.0020 U	0.0077 U	0.0046 U	0.0021 U	ND	0.0079 U	0.0048 U	ND

Table 2
Groundwater Analytical Results
Chevron Environmental Management Company
Chevron Orlando Superfund Site
Orlando, Florida

ARCADIS Design & Consultancy for natural and built assets

Location ID	Depth (feet)	Date	Dieldrin	Endosulfan I	Endosulfan II	p,p'-DDD	Toxaphene	alpha-BHC	beta-BHC	delta-BHC	gamma-BHC (Lindane)	Total BHCs	alpha-Chlordane	gamma-Chlordane	Total Chlordane
			Micrograms per liter (µg/L)												
Cleanup Standard[1]			- -	- -	- -	0.10	- -	0.050	0.10	- -	0.20	- -	2.0	2.0	- -
MW-47D	- -	01/13/09	0.0014 U	0.91	0.0018 U	0.0016 U	0.044 U	**1.1**	**1.7**	4.7	0.0024 U	7.5	0.0019 U	0.0021 U	ND
MW-47D	- -	02/12/09	0.0014 U	0.26	0.0018 U	0.0016 U	0.044 U	**0.59**	**1.3**	3.7	0.048 K	5.59	0.0019 U	0.0021 U	ND
MW-47D	- -	03/11/09	0.0014 U	0.49	0.0018 U	0.0016 U	0.044 U	**0.76**	**1.7**	4.1	0.0024 U	6.56	0.0019 U	0.0021 U	ND
MW-47D	- -	04/15/09	0.0014 U	0.48	0.0018 U	0.0016 U	0.044 U	**0.75**	**1.6**	4.0	0.0024 U	6.35	0.0019 U	0.0021 U	ND
MW-47D	- -	05/29/09	0.0014 U	0.43	0.0018 U	0.0016 U	0.044 U	**0.33**	**1.6**	0.0023 U	0.0024 U	1.93	0.0019 U	0.0021 U	ND
MW-47D	- -	06/17/09	0.0014 U	0.52	0.0018 U	0.0016 U	0.044 U	**0.43**	**1.6**	2.4	0.0024 U	4.43	0.0019 U	0.0021 U	ND
MW-47D	- -	07/10/09	0.0014 U	0.96	0.0018 U	0.0016 U	0.044 U	**0.47**	**2.1**	2.3	0.0024 U	4.87	0.0019 U	0.0021 U	ND
MW-47D	- -	08/03/09	0.0014 U	1.4	0.0018 U	0.0016 U	0.044 U	**0.43**	**2.9**	2.5	0.0024 U	5.83	0.0019 U	0.0021 U	ND
MW-47D	- -	09/08/09	0.0014 U [0.0014 U]	0.64 [0.59]	0.0018 U [0.0018 U]	0.0016 U [0.0016 U]	0.044 U [0.044 U]	**0.35 [0.29]**	**3.5 [3.4]**	1.4 [1.3]	0.0024 U [0.0024 U]	5.25 [4.99]	0.0019 U [0.0019 U]	0.0021 U [0.0021 U]	ND [ND]
MW-47D	- -	10/06/09	0.028 U	0.52	0.036 U	0.032 U	0.88 U	0.046 U	**3.6**	1.1	0.048 U	4.7	0.038 U	0.042 U	ND
MW-47D	- -	11/04/09	0.13	0.46	0.0036 U	0.0032 U	0.088 U	0.016 I	**3.4**	1.1	0.0048 U	4.52	0.0038 U	0.0042 U	ND
MW-47D	- -	12/11/09	0.0014 U	0.019 U	0.0018 U	0.0016 U	0.044 U	0.0023 U	**2.6**	0.15	0.0024 U	2.75	0.0019 U	0.0021 U	ND
MW-47D	- -	01/04/10	0.0014 U	0.0019 U	0.0018 U	0.0016 U	0.044 U	0.031	**2.4**	0.0023 U	0.0024 U	2.43	0.0019 U	0.0021 U	ND
MW-47D	- -	02/03/10	0.042 [0.047]	0.12 [0.14]	0.0018 U [0.0018 U]	0.0016 U [0.0016 U]	0.044 U [0.044 U]	0.029 [0.03]	**2.3 [2.5]**	0.046 U [0.046 U]	0.0024 U [0.0024 U]	2.33 [2.53]	0.0019 U [0.0019 U]	0.0021 U [0.0021 U]	ND [ND]
MW-47D	- -	03/08/10	0.060 [0.059]	0.092 [0.096]	0.0018 U [0.0018 U]	0.0016 U [0.0016 U]	0.044 U [0.044 U]	0.027 [0.027]	**1.4 [1.1]**	0.17 [0.19]	0.0024 U [0.0024 U]	1.6 [1.32]	0.0019 U [0.0019 U]	0.0021 U [0.0021 U]	ND [ND]
MW-47D	- -	04/05/10	0.0014 U	0.0019 U	0.0018 U	0.0016 U	0.044 U	0.023 U	**1.2**	0.0023 U	0.0024 U	1.2	0.0019 U	0.0021 U	ND
MW-47D	- -	05/04/10	0.0014 U	0.0019 U	0.0018 U	0.0016 U	0.044 U	0.0023 U	**0.71**	0.0023 U	0.0024 U	0.71	0.0019 U	0.0021 U	ND
MW-47D	- -	06/09/10	0.0014 U	0.0019 U	0.0018 U	0.0016 U	0.044 U	0.0023 U	**0.22**	0.0023 U	0.0024 U	0.22	0.0019 U	0.0021 U	ND
MW-47D	- -	07/07/10	0.0014 U	0.028	0.0018 U	0.0016 U	0.044 U	0.024	**0.36**	0.0023 U	0.0024 U	0.384	0.0019 U	0.0021 U	ND
MW-47D	- -	08/09/10	0.026	0.0019 U	0.0018 U	0.0016 U	0.044 U	0.0023 U	**0.36**	0.0023 U	0.0024 U	0.36	0.0019 U	0.0021 U	ND
MW-47D	- -	09/01/10	0.0014 U	0.0019 U	0.0018 U	0.0016 U	0.044 U	0.0023 U	0.098	0.0023 U	0.0024 U	0.098	0.0019 U	0.0021 U	ND
MW-47D	- -	10/04/10	0.0014 U	0.0019 U	0.0018 U	0.0016 U	0.044 U	0.0023 U	**0.19**	0.0023 U	0.0024 U	0.19	0.0019 U	0.0021 U	ND
MW-47D	- -	11/03/10	0.0014 U	0.0019 U	0.0018 U	0.0016 U	0.044 U	0.0023 U	**0.37**	0.0023 U	0.0024 U	0.37	0.0019 U	0.0021 U	ND
MW-47D	- -	12/09/10	0.0014 U [0.0014 U]	0.0019 U [0.0019 U]	0.0018 U [0.0018 U]	0.0016 U [0.0016 U]	0.10 U [0.10 U]	0.0023 U [0.0023 U]	**0.34 [0.36]**	0.021 [0.033]	0.0024 U [0.0024 U]	0.361 [0.393]	0.0019 U [0.0019 U]	0.0021 U [0.0021 U]	ND [ND]
MW-47D	- -	01/11/11	0.0014 U	0.0019 U	0.0018 U	0.0016 U	0.10 U	0.015	**0.30**	0.027	0.0024 U	0.342	0.0019 U	0.0021 U	ND
MW-47D	- -	02/02/11	0.0014 U [0.0014 U]	0.0019 U [0.0019 U]	0.0018 U [0.0018 U]	0.0016 U [0.0016 U]	0.10 U [0.10 U]	0.0023 U [0.0023 U]	**0.27 [0.34]**	0.023 [0.021]	0.0024 U [0.0024 U]	0.293 [0.361]	0.0019 U [0.0019 U]	0.0021 U [0.0021 U]	ND [ND]
MW-47D	- -	03/01/11	0.0014 U	0.0019 U	0.0018 U	0.0016 U	0.10 U	0.0023 U	**0.35**	0.023	0.0024 U	0.373	0.0019 U	0.0021 U	ND
MW-47D	- -	04/06/11	0.0014 U	0.0019 U	0.0018 U	0.0016 U	0.10 U	0.0023 U	0.0030 U	0.0023 U	0.0024 U	ND	0.0019 U	0.0021 U	ND
MW-47D	- -	05/03/11	0.0014 U	0.0019 U	0.0018 U	0.0016 U	0.10 U	0.0023 U	**0.17**	0.034	0.0024 U	0.204	0.0019 U	0.0021 U	ND
MW-47D	- -	06/09/11	0.0014 U	0.0019 U	0.0018 U	0.0016 U	0.10 U	0.0023 U	0.0030 U	0.0023 U	0.0024 U	ND	0.0019 U	0.0021 U	ND
MW-47D	- -	07/06/11	0.0014 U	0.0019 U	0.0018 U	0.0016 U	0.10 U	0.0023 U	**0.31**	0.0023 U	0.0024 U	0.31	0.0019 U	0.0021 U	ND
MW-47D	- -	08/03/11	0.0014 U	0.0019 U	0.0018 U	0.0016 U	0.10 U	0.0023 U	**0.25**	0.0023 U	0.0024 U	0.25	0.0019 U	0.0021 U	ND
MW-47D	- -	09/19/11	0.0016 I	0.0019 U	0.0018 U	0.0016 U	0.10 U	0.0023 U	**0.22**	0.0023 U	0.0024 U	0.22	0.0019 U	0.0021 U	ND
MW-47D	- -	10/12/11	0.0036 I	0.0019 U	0.0018 U	0.0016 U	0.10 U	0.0023 U	**0.16**	0.0023 U	0.0024 U	0.16	0.0019 U	0.0021 U	ND
MW-47D	- -	11/10/11	0.0010 U	0.00094 U	0.0014 U	0.0016 U	0.054 U	0.00097 U	**0.13**	0.0022 U	0.00091 U	0.13	0.00093 U	0.0013 U	ND
MW-47D	- -	12/13/11	0.0010 U	0.00094 U	0.0014 U	0.0016 U	0.054 U	0.00097 U	**0.22**	0.0022 U	0.00091 U	0.22	0.00093 U	0.0013 U	ND
MW-47D	- -	01/04/12	0.0028 I	0.00097 U	0.0014 U	0.0016 U	0.056 U	0.0010 U	**0.19**	0.0023 U	0.00094 U	0.19	0.00096 U	0.0013 U	ND
MW-47D	- -	02/15/12	0.0053	0.00095 U	0.0014 U	0.0016 U	0.055 U	0.00098 U	**0.18**	0.0022 U	0.00092 U	0.18	0.00094 U	0.0013 U	ND
MW-47D	- -	03/06/12	0.0042	0.00095 U	0.0014 U	0.0016 U	0.055 U	0.00098 U	**0.13**	0.0022 U	0.00092 U	0.13	0.00094 U	0.0013 U	ND
MW-47D	- -	04/03/12	0.0042	0.00097 U	0.0014 U	0.0016 U	0.056 U	0.0010 U	**0.16**	0.0023 U	0.0082	0.168	0.00096 U	0.0013 U	ND
MW-47D	- -	05/08/12	0.0015 I	0.00096 U	0.0014 U	0.0016 U	0.055 U	0.00099 U	**0.15**	0.0022 U	0.00093 U	0.15	0.00095 U	0.0013 U	ND
MW-47D	- -	06/12/12	0.0027 I [0.0034 I]	0.00096 U [0.00094 U]	0.0014 U [0.0014 U]	0.0016 U [0.0016 U]	0.055 U [0.054 U]	0.00099 U [0.00097 U]	**0.081 [0.11]**	0.0022 U [0.0022 U]	0.00093 U [0.00091 U]	0.081 [0.11]	0.00095 U [0.00093 U]	0.0013 U [0.0013 U]	ND [ND]
MW-47D	- -	07/10/12	0.0016 I [0.001 U]	0.00094 U [0.00095 U]	0.0014 U [0.0014 U]	0.0016 U [0.0016 U]	0.054 U [0.055 U]	0.00097 U [0.00098 U]	**0.16 [0.12]**	0.058 [0.0022 U]	0.00091 U [0.00092 U]	0.218 [0.12]	0.00093 U [0.00094 U]	0.0013 U [0.0013 U]	ND [ND]
MW-47D	- -	08/23/12	0.0010 U	0.00095 U	0.0014 U	0.0016 U	0.055 U	0.00098 U	**0.15**	0.0022 U	0.00092 U	0.15	0.00094 U	0.0013 U	ND
MW-47D	- -	09/19/12	0.0010 U [0.0010 U]	0.00096 U [0.00096 U]	0.0014 U [0.0014 U]	0.0016 U [0.0016 U]	0.055 U [0.055 U]	0.00099 U [0.00099 U]	**0.17 [0.30]**	0.0022 U [0.0022 U]	0.00093 U [0.00093 U]	0.17 [0.30]	0.00095 U [0.00095 U]	0.0013 U [0.0013 U]	ND [ND]
MW-47D	- -	10/17/12	0.0051 U	0.0048 U	0.0071 U	0.0082 U	0.28 U	0.0098 I	**0.87**	0.10	0.049	1.03	0.0047 U	0.0066 U	ND
MW-47D	- -	01/30/13	0.0011 U	0.00099 U	0.0015 U	0.0017 U	0.057 U	0.0010 U	**0.31**	0.0023 U	0.00096 U	0.31	0.00098 U	0.0014 U	ND
MW-47D	- -	05/13/13	0.0010 U	0.00096 U	0.0014 U	0.0016 U	0.055 U	0.00099 U	**0.13**	0.0022 U	0.00093 U	0.13	0.00095 U	0.0013 U	ND
MW-47D	- -	08/01/13	0.0010 U	0.00095 U	0.0014 U	0.0016 U	0.055 U	**0.084**	**0.18**	0.0022 U	0.00092 U	0.264	0.00094 U	0.0013 U	ND
MW-47D	- -	10/15/13	0.0010 U	0.00097 U	0.0014 U	0.0016 U	0.056 U	0.0010 U	**0.13**	0.0023 U	0.00094 U	0.13	0.00096 U	0.0013 U	ND
MW-47D	- -	01/06/14	0.0047	0.0010 U	0.0015 U	0.0017 U	0.059 U	0.0038 I	**0.13**	0.054	0.00099 U	0.188	0.0010 U	0.0014 U	ND

Table 2
Groundwater Analytical Results
Chevron Environmental Management Company
Chevron Orlando Superfund Site
Orlando, Florida

ARCADIS Design & Consultancy for natural and built assets

Location ID	Depth (feet)	Date	Dieldrin	Endosulfan I	Endosulfan II	p,p'-DDD	Toxaphene	alpha-BHC	beta-BHC	delta-BHC	gamma-BHC (Lindane)	Total BHCs	alpha-Chlordane	gamma-Chlordane	Total Chlordane
			Micrograms per liter (µg/L)												
Cleanup Standard[1]			- -	- -	- -	**0.10**	- -	**0.050**	**0.10**	- -	**0.20**	- -	**2.0**	**2.0**	- -
MW-47D	- -	04/02/14	0.0010 U	0.00095 U	0.0014 U	0.0016 U	0.055 U	0.0099	**0.17**	0.0022 U	0.00092 U	0.18	0.00094 U	0.0013 U	ND
MW-47D	- -	07/08/14	0.0010 U	0.00095 U	0.0014 U	0.0016 U	0.055 U	0.0022 I	0.072	0.0022 U	0.00092 U	0.0742	0.00094 U	0.0013 U	ND
MW-47D	- -	10/01/14	0.0010 U	0.00096 U	0.0014 U	0.0016 U	0.055 U	0.00099 U	0.084	0.0022 U	0.00093 U	0.084	0.00095 U	0.0013 U	ND
MW-47D	- -	01/14/15	0.0089 I	0.0048 U	0.0038 U	0.0084 U	0.24 U	0.0077 I	**0.24**	0.016	0.0021 U	0.264	0.0077 U	0.0047 U	ND
MW-47D	- -	04/07/15	0.0053 I	0.0049 U	0.0038 U	0.0085 U	0.24 U	0.0020 U	**0.17**	0.0046 U	0.0021 U	0.17	0.0079 U	0.0048 U	ND
MW-47D	- -	07/08/15	0.0042 I	0.0048 U	0.0038 U	0.0084 U	0.24 U	0.0061 I	**0.25**	0.011	0.0021 U	0.267	0.0078 U	0.0047 U	ND
MW-47D	- -	11/03/15	0.0027 I	0.0049 U	0.0038 U	0.0085 U	0.24 U	0.0052 I	**0.22**	0.011	0.0021 U	0.236	0.0079 U	0.0048 U	ND
MW-47D	- -	02/15/16	0.0090 I	0.0050 U	0.0039 U	0.0087 U	0.25 U	0.0061 I	**0.19**	0.0080 I	0.0022 U	0.204	0.0080 U	0.0049 U	ND
MW-47D	- -	05/17/16	0.017	0.0049 U	0.0038 U	0.0085 U	0.24 U	0.031	**0.15**	0.0057 I	0.0021 U	0.187	0.0078 U	0.0048 U	ND
MW-47D	- -	08/21/16	0.0019 U	0.0049 U	0.0038 U	0.0085 U	0.24 U	0.0020 U	0.073	0.021	0.0021 U	0.094	0.0078 U	0.0048 U	ND
MW-47D	- -	11/21/16	0.0021 U	0.0053 U	0.0041 U	0.0092 U	0.26 U	0.0044 I	**0.22**	0.012	0.0023 U	0.236	0.0085 U	0.0052 U	ND
MW-47D	- -	03/08/17	0.0043 I	0.0049 U	0.0038 U	0.0085 U	0.24 U	0.0027 I	**0.11**	0.0062 I	0.0021 U	0.119	0.0079 U	0.0048 U	ND
MW-47D	- -	06/14/17	0.0042 I	0.0049 U	0.0039 U	0.0086 U	0.24 U	0.0032 I	**0.13**	0.0084 I	0.0021 U	0.142	0.0079 U	0.0048 U	ND
MW-47D	- -	09/18/17	0.0019 U	0.0048 U	0.0038 U	0.0084 U	0.24 U	0.0020 U	**0.12**	0.0045 U	0.0021 U	0.12	0.0077 U	0.0047 U	ND
MW-47D	- -	11/30/17	0.0056 I	0.0049 U	0.0039 U	0.0086 U	0.24 U	0.0020 U	**0.28**	0.098	0.0021 U	0.378	0.0079 U	0.0048 U	ND
MW-47D	- -	02/14/18	0.027	0.0050 U	0.0039 U	0.0086 U	0.24 U	0.0020 U	**0.54**	0.16	0.0021 U	0.7	0.0080 U	0.0049 U	ND
MW-48D	- -	01/12/09	0.0014 U	0.24	0.0018 U	0.0016 U	0.044 U	**0.12**	**0.29**	1.1	0.0024 U	1.51	0.0019 U	0.0021 U	ND
MW-48D	- -	02/12/09	0.0014 U	0.053	0.0018 U	0.0016 U	0.044 U	**0.22**	**1.6**	2.0	0.0024 U	3.82	0.0019 U	0.0021 U	ND
MW-48D	- -	03/10/09	0.0014 U	0.034	0.0018 U	0.0016 U	0.044 U	**0.12**	**1.5**	1.7	0.0024 U	3.32	0.0019 U	0.0021 U	ND
MW-48D	- -	04/15/09	0.0014 U	0.0019 U	0.0018 U	0.0016 U	0.044 U	**0.11**	**1.2**	1.2	0.0024 U	2.51	0.0019 U	0.0021 U	ND
MW-48D	- -	05/29/09	0.037	0.0019 U	0.0018 U	0.0016 U	0.044 U	0.021	**0.94**	1.7	0.0024 U	2.66	0.0019 U	0.0021 U	ND
MW-48D	- -	06/17/09	0.060 [0.094]	0.0019 U [0.0019 U]	0.0018 U [0.0018 U]	0.0016 U [0.0016 U]	0.044 U [0.044 U]	**0.060 [0.051]**	**0.85 [0.82]**	0.023 U [0.023 U]	0.0024 U [0.0024 U]	0.91 [0.871]	0.0019 U [0.0019 U]	0.0021 U [0.0021 U]	ND [ND]
MW-48D	- -	07/10/09	0.050	0.0019 U	0.0018 U	0.0016 U	0.044 U	0.030	**0.65**	0.33	0.0024 U	1.01	0.0019 U	0.0021 U	ND
MW-48D	- -	08/03/09	0.0014 U	0.0019 U	0.0018 U	0.0016 U	0.044 U	**0.055**	**1.2**	0.29	0.0024 U	1.55	0.0019 U	0.0021 U	ND
MW-48D	- -	09/08/09	0.0014 U	0.0019 U	0.0018 U	0.0016 U	0.044 U	0.0023 U	**0.52**	0.0023 U	0.0024 U	0.52	0.0019 U	0.0021 U	ND
MW-48D	- -	10/06/09	0.0028 U	0.0038 U	0.0036 U	0.0032 U	0.088 U	0.018	**0.69**	0.0046 U	0.0048 U	0.708	0.0038 U	0.0042 U	ND
MW-48D	- -	11/04/09	0.0014 U	0.0019 U	0.0018 U	0.0016 U	0.044 U	0.014	**0.62**	0.10	0.0024 U	0.734	0.0019 U	0.0021 U	ND
MW-48D	- -	12/11/09	0.0014 U	0.0019 U	0.0018 U	0.0016 U	0.044 U	0.011	**2.1**	0.031	0.0024 U	2.14	0.0019 U	0.0021 U	ND
MW-48D	- -	01/04/10	0.0014 U	0.0019 U	0.0018 U	0.0016 U	0.044 U	0.013	**0.67**	0.083	0.0024 U	0.766	0.0019 U	0.0021 U	ND
MW-48D	- -	02/03/10	0.0014 U	0.0019 U	0.0018 U	0.0016 U	0.044 U	0.011	**0.69**	0.0023 U	0.0024 U	0.701	0.0019 U	0.0021 U	ND
MW-48D	- -	03/08/10	0.0014 U	0.0019 U	0.0018 U	0.0016 U	0.044 U	0.015	**0.51**	0.066	0.0024 U	0.591	0.0019 U	0.0021 U	ND
MW-48D	- -	04/05/10	0.0014 U	0.0019 U	0.0018 U	0.0016 U	0.044 U	0.012	**0.27**	0.0023 U	0.0024 U	0.282	0.0019 U	0.0021 U	ND
MW-48D	- -	05/04/10	0.0014 U [0.0014 U]	0.0019 U [0.0019 U]	0.0018 U [0.0018 U]	0.0016 U [0.0016 U]	0.044 U [0.044 U]	0.017 [0.016]	**0.68 [0.57]**	0.061 [0.054]	0.0024 U [0.0024 U]	0.758 [0.64]	0.0019 U [0.0019 U]	0.0021 U [0.0021 U]	ND [ND]
MW-48D	- -	06/09/10	0.0014 U [0.0014 U]	0.0019 U [0.0019 U]	0.0018 U [0.0018 U]	0.0016 U [0.0016 U]	0.044 U [0.044 U]	0.0087 I [0.0060 I]	**0.33 [0.32]**	0.0023 U [0.0023 U]	0.0024 U [0.0024 U]	0.339 [0.326]	0.0019 U [0.0019 U]	0.0021 U [0.0021 U]	ND [ND]
MW-48D	- -	07/08/10	0.0014 U	0.0019 U	0.0018 U	0.0016 U	0.044 U	0.0023 U	**0.33**	0.0023 U	0.0024 U	0.33	0.0019 U	0.0021 U	ND
MW-48D	- -	08/09/10	0.0014 U	0.0019 U	0.0018 U	0.0016 U	0.044 U	0.014	**0.51**	0.0023 U	0.0024 U	0.524	0.0019 U	0.0021 U	ND
MW-48D	- -	09/01/10	0.0014 U	0.0019 U	0.0018 U	0.0016 U	0.044 U	0.0023 U	**0.30**	0.0023 U	0.0024 U	0.30	0.0019 U	0.0021 U	ND
MW-48D	- -	10/06/10	0.0014 U	0.0019 U	0.0018 U	0.0016 U	0.044 U	0.0023 U	**0.16**	0.0023 U	0.0024 U	0.16	0.0019 U	0.0021 U	ND
MW-48D	- -	11/03/10	0.0014 U	0.0019 U	0.0018 U	0.0016 U	0.044 U	0.0033 I	**0.36**	0.0023 U	0.0024 U	0.363	0.0019 U	0.0021 U	ND
MW-48D	- -	12/09/10	0.0014 U	0.035	0.0018 U	0.0016 U	0.10 U	0.0023 U	**0.19**	0.0023 U	0.0024 U	0.19	0.0019 U	0.0021 U	ND
MW-48D	- -	01/11/11	0.0014 U	0.0019 U	0.0018 U	0.0016 U	0.10 U	0.0023 U	**0.14**	0.013	0.0024 U	0.153	0.0019 U	0.0021 U	ND
MW-48D	- -	02/02/11	0.0014 U	0.0019 U	0.0018 U	0.0016 U	0.10 U	0.0064 I	**0.30**	0.034	0.0024 U	0.34	0.0019 U	0.0021 U	ND
MW-48D	- -	03/01/11	0.0014 U	0.0019 U	0.0018 U	0.0016 U	0.10 U	0.0069 I	**0.19**	0.036	0.0024 U	0.233	0.0019 U	0.0021 U	ND
MW-48D	- -	04/06/11	0.0014 U	0.0019 U	0.0018 U	0.0016 U	0.10 U	0.0023 U	0.0030 U	0.0023 U	0.0024 U	ND	0.0019 U	0.0021 U	ND
MW-48D	- -	05/03/11	0.0014 U	0.0019 U	0.0018 U	0.0016 U	0.10 U	0.029	**0.30**	0.071	0.0024 U	0.40	0.0019 U	0.0021 U	ND
MW-48D	- -	06/09/11	0.0014 U	0.0019 U	0.0018 U	0.0016 U	0.10 U	0.0023 U	**0.45**	0.0023 U	0.0024 U	0.45	0.0019 U	0.0021 U	ND
MW-48D	- -	07/06/11	0.0014 U [0.0014 U]	0.0019 U [0.0019 U]	0.0018 U [0.0018 U]	0.0016 U [0.0016 U]	0.10 U [0.10 U]	0.0098 [0.0096]	**0.57 [0.68]**	0.039 [0.041]	0.0024 U [0.0024 U]	0.619 [0.731]	0.0019 U [0.0019 U]	0.0021 U [0.0021 U]	ND [ND]
MW-48D	- -	08/03/11	0.0014 U	0.0019 U	0.0018 U	0.0016 U	0.10 U	0.0023 U	**0.37**	0.0023 U	0.0024 U	0.37	0.0019 U	0.0021 U	ND
MW-48D	- -	09/19/11	0.0014 U	0.0019 U	0.0018 U	0.0016 U	0.10 U	0.0023 U	0.094	0.010	0.0024 U	0.104	0.0019 U	0.0021 U	ND
MW-48D	- -	10/12/11	0.0014 U	0.0019 U	0.0018 U	0.0016 U	0.10 U	0.0023 U	**0.26**	0.0023 U	0.0024 U	0.26	0.0019 U	0.0021 U	ND
MW-48D	- -	11/10/11	0.0010 U	0.00094 U	0.0014 U	0.0016 U	0.054 U	0.00097 U	**0.26**	0.0022 U	0.018	0.278	0.00093 U	0.0013 U	ND

Table 2
Groundwater Analytical Results
Chevron Environmental Management Company
Chevron Orlando Superfund Site
Orlando, Florida

ARCADIS Design & Consultancy for natural and built assets

Location ID	Depth (feet)	Date	Dieldrin	Endosulfan I	Endosulfan II	p,p'-DDD	Toxaphene	alpha-BHC	beta-BHC	delta-BHC	gamma-BHC (Lindane)	Total BHCs	alpha-Chlordane	gamma-Chlordane	Total Chlordane
			Micrograms per liter (µg/L)												
Cleanup Standard[1]			- -	- -	- -	**0.10**	- -	**0.050**	**0.10**	- -	**0.20**	- -	**2.0**	**2.0**	- -
MW-48D	- -	12/13/11	0.0031 I	0.00094 U	0.0014 U	0.0016 U	0.054 U	0.00097 U	**0.21**	0.035	0.00091 U	0.245	0.00093 U	0.0013 U	ND
MW-48D	- -	01/04/12	0.0010 U	0.00097 U	0.0014 U	0.0016 U	0.056 U	0.0027 I	0.069	0.0023 U	0.00094 U	0.0717	0.00096 U	0.0013 U	ND
MW-48D	- -	02/15/12	0.0042	0.00097 U	0.0014 U	0.0016 U	0.056 U	0.0010 U	**0.22**	0.038	0.00094 U	0.258	0.00096 U	0.0013 U	ND
MW-48D	- -	03/06/12	0.0024 I	0.00096 U	0.0014 U	0.0016 U	0.055 U	0.00099 U	**0.15**	0.0022 U	0.00093 U	0.15	0.00095 U	0.0013 U	ND
MW-48D	- -	04/03/12	0.0038 I	0.00097 U	0.0014 U	0.0016 U	0.056 U	0.0085	0.10	0.0023 U	0.00094 U	0.109	0.00099 U	0.0013 U	ND
MW-48D	- -	05/08/12	0.0015 I	0.00096 U	0.0014 U	0.0016 U	0.055 U	0.00099 U	0.084	0.0022 U	0.00093 U	0.084	0.00095 U	0.0013 U	ND
MW-48D	- -	06/12/12	0.0010 U	0.00095 U	0.0014 U	0.0016 U	0.055 U	0.00098 U	0.055	0.0022 U	0.00092 U	0.055	0.00094 U	0.0013 U	ND
MW-48D	- -	07/10/12	0.0010 U	0.00095 U	0.0014 U	0.0016 U	0.055 U	0.00098 U	0.046	0.0022 U	0.00092 U	0.046	0.00094 U	0.0013 U	ND
MW-48D	- -	08/23/12	0.00098 U	0.00092 U	0.0014 U	0.0016 U	0.053 U	0.00095 U	0.10	0.0022 U	0.00089 U	0.10	0.00091 U	0.0013 U	ND
MW-48D	- -	09/19/12	0.0010 U	0.00095 U	0.0014 U	0.0016 U	0.055 U	0.00098 U	0.080	0.013	0.00092 U	0.093	0.00094 U	0.0013 U	ND
MW-48D	- -	11/21/16	0.0020 U	0.0052 U	0.0041 U	0.0091 U	0.26 U	0.0057 I	0.10	0.0098 I	0.0030 I	0.119	0.0084 U	0.0051 U	ND
MW-48D	- -	02/14/18	0.021	0.0049 U	0.0039 U	0.0086 U	0.24 U	**0.055**	**0.12**	0.063	0.0021 U	0.238	0.0079 U	0.0048 U	ND
MW-49D	- -	03/10/09	0.0014 U	0.13	0.0018 U	0.0016 U	0.044 U	0.0023 U	0.10	0.077	0.0024 U	0.177	0.0019 U	0.0021 U	ND
MW-49D	- -	04/15/09	0.0014 U	0.15	0.0018 U	0.0016 U	0.044 U	0.0023 U	0.086	0.0023 U	0.0024 U	0.086	0.0019 U	0.0021 U	ND
MW-49D	- -	07/10/09	0.0014 U	0.0019 U	0.0018 U	0.016 U	0.044 U	0.0023 U	0.072	0.0023 U	0.0024 U	0.072	0.0019 U	0.0021 U	ND
MW-49D	- -	10/06/09	0.0014 U [0.0014 U]	0.21 [0.23]	0.0018 U [0.0018 U]	0.0016 U [0.0016 U]	0.044 U [0.044 U]	**0.59 [0.57]**	0.0030 U [0.0030 U]	1.9 [1.8]	0.0024 U [0.0024 U]	2.49 [2.37]	0.0019 U [0.0019 U]	0.0021 U [0.0021 U]	ND [ND]
MW-49D	- -	01/05/10	0.0014 U	0.0019 U	0.0018 U	0.0016 U	0.044 U	**1.8**	**0.97**	6.3	0.0024 U	9.07	0.0019 U	0.0021 U	ND
MW-49D	- -	02/03/10	0.0014 U	0.74	0.0018 U	0.0016 U	0.044 U	**1.4**	**0.75**	5.6	0.035	7.79	0.0019 U	0.0021 U	ND
MW-49D	- -	03/08/10	0.0014 U	0.60	0.0018 U	0.0016 U	0.044 U	**1.6**	**0.64**	5.8	0.0024 U	8.04	0.0019 U	0.0021 U	ND
MW-49D	- -	04/05/10	0.0014 U	0.45	0.0018 U	0.0016 U	0.044 U	**1.2**	**0.55**	5.0	0.0024 U	6.75	0.0019 U	0.0021 U	ND
MW-49D	- -	05/04/10	0.014 U	0.50	0.018 U	0.016 U	0.44 U	**1.3**	0.030 U	4.2	0.024 U	5.5	0.019 U	0.021 U	ND
MW-49D	- -	06/09/10	0.0014 U	0.58	0.0018 U	0.0016 U	0.044 U	**1.2**	**0.75**	0.52	0.0024 U	2.47	0.0019 U	0.0021 U	ND
MW-49D	- -	07/07/10	0.0014 U	0.77	0.0018 U	0.0016 U	0.044 U	**0.76**	**0.67**	4.5	0.0024 U	5.93	0.0019 U	0.0021 U	ND
MW-49D	- -	08/09/10	0.26	0.78	0.0018 U	0.0016 U	0.044 U	**0.69**	**1.2**	3.5	0.0024 U	5.39	0.0019 U	0.0021 U	ND
MW-49D	- -	09/01/10	0.0014 U	0.76	0.0018 U	0.0016 U	0.044 U	**0.84**	**1.7**	5.8	0.0024 U	8.34	0.0019 U	0.0021 U	ND
MW-49D	- -	10/04/10	0.0014 U	0.45	0.0018 U	0.0016 U	0.044 U	**0.43**	**0.50**	2.0	0.0024 U	2.93	0.0019 U	0.0021 U	ND
MW-49D	- -	11/03/10	0.0014 U	0.44	0.0018 U	0.0016 U	0.044 U	**0.26**	**0.78**	1.5	0.0024 U	2.54	0.0019 U	0.0021 U	ND
MW-49D	- -	12/09/10	0.11	0.0019 U	0.0018 U	0.0016 U	0.10 U	**0.42**	**1.3**	2.6	0.0024 U	4.32	0.0019 U	0.0021 U	ND
MW-49D	- -	01/11/11	0.22	0.56	0.0018 U	0.0016 U	0.10 U	**0.25**	**1.1**	1.6	0.0024 U	2.95	0.0019 U	0.0021 U	ND
MW-49D	- -	02/02/11	0.0014 U	0.0019 U	0.0018 U	0.0016 U	0.10 U	**0.26**	**1.2**	2.1	0.0024 U	3.56	0.0019 U	0.0021 U	ND
MW-49D	- -	03/01/11	0.0014 U	0.0019 U	0.0018 U	0.0016 U	0.10 U	**0.15**	**0.85**	1.2	0.0024 U	2.2	0.0019 U	0.0021 U	ND
MW-49D	- -	04/07/11	0.014 U	0.0019 U	0.0018 U	0.0016 U	0.10 U	**0.11**	**0.62**	0.88	0.0024 U	1.61	0.0019 U	0.0021 U	ND
MW-49D	- -	05/03/11	0.0014 U	0.0019 U	0.0018 U	0.0016 U	0.10 U	**0.15**	**0.50**	0.84	0.0024 U	1.49	0.0019 U	0.0021 U	ND
MW-49D	- -	06/14/11	0.0014 U	0.0019 U	0.0018 U	0.0016 U	0.10 U	**0.063 I**	**0.41**	0.55	0.0024 U	1.02	0.0019 U	0.0021 U	ND
MW-49D	- -	07/06/11	0.13	0.0019 U	0.0018 U	0.0016 U	0.10 U	0.0023 U	**0.34**	0.41	0.0024 U	0.75	0.0019 U	0.0021 U	ND
MW-49D	- -	08/03/11	0.079	0.0019 U	0.0018 U	0.0016 U	0.10 U	0.0023 U	**0.34**	0.47	0.0024 U	0.81	0.0019 U	0.0021 U	ND
MW-49D	- -	09/19/11	0.032	0.0019 U	0.0018 U	0.0016 U	0.10 U	0.0023 U	**0.40**	0.44	0.0024 U	0.84	0.0019 U	0.0021 U	ND
MW-49D	- -	10/12/11	0.11	0.0019 U	0.0018 U	0.0016 U	0.10 U	0.0023 U	**0.58**	0.34	0.0024 U	0.92	0.0019 U	0.0021 U	ND
MW-49D	- -	11/10/11	0.077	0.00094 U	0.0014 U	0.0016 U	0.054 U	**0.081**	**0.50**	0.79	0.00091 U	1.37	0.00093 U	0.0013 U	ND
MW-49D	- -	12/13/11	0.056	0.00094 U	0.0014 U	0.0016 U	0.054 U	0.00097 U	**0.31**	0.31	0.00091 U	0.62	0.00093 U	0.0013 U	ND
MW-49D	- -	01/04/12	0.051 [0.044]	0.00096 U [0.00096 U]	0.0014 U [0.0014 U]	0.0016 U [0.0016 U]	0.055 U [0.055 U]	0.00099 U [0.00099 U]	**0.26 [0.32]**	0.37 [0.37]	0.00093 U [0.00093 U]	0.63 [0.69]	0.00095 U [0.00095 U]	0.0013 U [0.0013 U]	ND [ND]
MW-49D	- -	02/15/12	0.052	0.00096 U	0.0014 U	0.0016 U	0.055 U	0.00099 U	**0.28**	0.29	0.00093 U	0.57	0.00095 U	0.0013 U	ND
MW-49D	- -	03/06/12	0.047	0.00096 U	0.0014 U	0.0016 U	0.055 U	0.00099 U	**0.15**	0.16	0.00093 U	0.31	0.030	0.0013 U	0.030
MW-49D	- -	04/02/12	0.059	0.00096 U	0.0014 U	0.0016 U	0.055 U	0.00099 U	**0.24**	0.22	0.00093 U	0.46	0.00095 U	0.0013 U	ND
MW-49D	- -	05/08/12	0.053	0.00095 U	0.0014 U	0.0016 U	0.055 U	0.00098 U	**0.14**	0.18	0.00092 U	0.32	0.00094 U	0.0013 U	ND
MW-49D	- -	06/12/12	0.042	0.00095 U	0.0014 U	0.0016 U	0.055 U	0.00098 U	0.049	0.12	0.00092 U	0.169	0.00094 U	0.0013 U	ND
MW-49D	- -	07/09/12	0.053	0.00095 U	0.0014 U	0.0016 U	0.055 U	0.00098 U	**0.37**	0.21	0.00092 U	0.58	0.00094 U	0.0013 U	ND
MW-49D	- -	08/22/12	0.073	0.00097 U	0.0014 U	0.0016 U	0.056 U	0.0010 U	**0.62**	0.52	0.00094 U	1.14	0.00096 U	0.0013 U	ND
MW-49D	- -	09/19/12	0.059	0.00095 U	0.0014 U	0.0016 U	0.055 U	0.00098 U	**0.28**	0.28	0.00092 U	0.56	0.00094 U	0.0013 U	ND
MW-49D	- -	10/17/12	0.0050 U	0.0047 U	0.0070 U	0.0080 U	0.27 U	**0.64**	**2.8**	3.0	0.0046 U	6.44	0.0046 U	0.0065 U	ND
MW-49D	- -	11/14/12	0.0010 U	0.00096 U	0.0014 U	0.0016 U	0.055 U	**0.095**	**0.63**	0.56	0.00093 U	1.29	0.00095 U	0.0013 U	ND

Table 2
Groundwater Analytical Results
Chevron Environmental Management Company
Chevron Orlando Superfund Site
Orlando, Florida

ARCADIS Design & Consultancy for natural and built assets

Location ID	Depth (feet)	Date	Dieldrin	Endosulfan I	Endosulfan II	p,p'-DDD	Toxaphene	alpha-BHC	beta-BHC	delta-BHC	gamma-BHC (Lindane)	Total BHCs	alpha-Chlordane	gamma-Chlordane	Total Chlordane
			Micrograms per liter (µg/L)												
Cleanup Standard[1]			- -	- -	- -	0.10	- -	0.050	0.10	- -	0.20	- -	2.0	2.0	- -
MW-49D	- -	01/30/13	0.047	0.00097 U	0.0014 U	0.0016 U	0.056 U	0.014	**0.26**	0.18	0.00094 U	0.454	0.00096 U	0.0013 U	ND
MW-49D	- -	05/10/13	0.0010 U [0.0010 U]	0.00098 U [0.00098 U]	0.0015 U [0.0015 U]	0.0017 U [0.0017 U]	0.056 U [0.056 U]	0.036 [0.026]	**0.51 [0.47]**	0.20 [0.19]	0.00095 U [0.00095 U]	0.746 [0.686]	0.00097 U [0.00097 U]	0.0014 U [0.0014 U]	ND [ND]
MW-49D	- -	07/31/13	0.11	0.00095 U	0.0014 U	0.0016 U	0.055 U	0.046	**0.48**	0.40	0.0046 U	0.926	0.00094 U	0.0013 U	ND
MW-49D	- -	10/11/13	0.0010 U [0.0010 U]	0.00095 U [0.00096 U]	0.0014 U [0.0014 U]	0.0016 U [0.0016 U]	0.055 U [0.055 U]	0.00098 U [0.00099 U]	**0.60 [0.85]**	0.56 [0.44]	0.00092 U [0.00093 U]	1.16 [1.29]	0.00094 U [0.00095 U]	0.0013 U [0.0013 U]	ND [ND]
MW-49D	- -	01/08/14	0.11	0.0010 U	0.0015 U	0.0018 U	0.059 U	**0.093**	**0.42**	0.20	0.0010 U	0.713	0.0010 U	0.0014 U	ND
MW-49D	- -	04/02/14	0.0010 U	0.00095 U	0.0014 U	0.0016 U	0.055 U	**0.079**	**0.51**	0.0022 U	0.00092 U	0.589	0.00094 U	0.0013 U	ND
MW-49D	- -	07/08/14	0.0010 U [0.0010 U]	0.00095 U [0.00095 U]	0.0014 U [0.0014 U]	0.0016 U [0.0016 U]	0.055 U [0.055 U]	**0.053 [0.076]**	**0.48 [0.43]**	0.068 [0.10]	0.00092 U [0.00092 U]	0.601 [0.606]	0.00094 U [0.00094 U]	0.0013 U [0.0013 U]	ND [ND]
MW-49D	- -	10/01/14	0.12	0.00096 U	0.0014 U	0.0016 U	0.055 U	**0.093**	**0.22**	0.34	0.00093 U	0.653	0.00095 U	0.0013 U	ND
MW-49D	- -	01/14/15	0.0019 U	0.0049 U	0.0039 U	0.0086 U	0.24 U	**0.11**	**0.21**	0.54	0.0021 U	0.86	0.0079 U	0.0048 U	ND
MW-49D	- -	04/07/15	0.077	0.024 U	0.019 U	0.042 U	1.2 U	**0.34**	**0.97**	2.7	0.010 U	4.01	0.039 U	0.024 U	ND
MW-49D	- -	07/08/15	0.094	0.024 U	0.019 U	0.042 U	1.2 U	**0.16**	**0.69**	1.2	0.010 U	2.05	0.038 U	0.023 U	ND
MW-49D	- -	10/29/15	0.0095 U	0.024 U	0.019 U	0.042 U	1.2 U	**1.0**	**1.3**	4.8	0.010 U	7.1	0.039 U	0.024 U	ND
MW-49D	- -	02/10/16	0.0095 U	0.024 U	0.019 U	0.042 U	1.2 U	**0.89**	**0.90**	4.0	0.010 U	5.79	0.039 U	0.024 U	ND
MW-49D	- -	05/17/16	0.13	0.0097 U	0.0076 U	0.017 U	0.48 U	**0.45**	**1.2**	2.5	0.0042 U	4.15	0.016 U	0.0096 U	ND
MW-49D	- -	08/20/16	0.13	0.025 U	0.019 U	0.043 U	1.2 U	**1.1**	**0.99**	3.7	0.011 U	5.79	0.040 U	0.024 U	ND
MW-49D	- -	11/18/16	0.0021 U	0.0053 U	0.0042 U	0.0092 U	0.26 U	**0.89**	**1.4**	4.5	0.0023 U	6.79	0.0085 U	0.0052 U	ND
MW-49D	- -	03/08/17	0.069	0.0049 U	0.0038 U	0.0085 U	0.24 U	**0.14**	0.0077 U	1.0	0.0021 U	1.14	0.0079 U	0.0048 U	ND
MW-49D	- -	06/13/17	0.087	0.0049 U	0.0038 U	0.053	0.24 U	**0.17**	**0.80**	0.96	0.0021 U	1.93	0.0079 U	0.0048 U	ND
MW-49D	- -	09/19/17	0.0019 U	0.0048 U	0.0038 U	0.0084 U	0.24 U	**0.38**	**1.0**	1.8	0.0021 U	3.18	0.0078 U	0.0047 U	ND
MW-49D	- -	11/29/17	0.0019 U	0.0049 U	0.0039 U	0.0086 U	0.24 U	**0.85**	**2.6**	3.6	0.0021 U	7.05	0.0079 U	0.0048 U	ND
MW-49D	- -	02/13/18	0.11	0.0050 U	0.0039 U	0.0088 U	0.25 U	**0.74**	**1.5**	3.8	0.0022 U	6.04	0.0081 U	0.0049 U	ND
MW-50D	- -	05/04/09	0.07 U	0.0019 U	0.0018 U	**8.4**	0.044 U	**5.2**	**2.5**	5.4	0.0024 U	13.1	0.0019 U	0.0021 U	ND
MW-50D	- -	07/10/09	0.0014 U	0.0019 U	0.0018 U	0.0016 U	0.044 U	**4.9**	**3.4**	5.9	0.24 U	14.2	0.0019 U	0.0021 U	ND
MW-50D	- -	10/13/09	0.56	0.038 U	0.036 U	0.032 U	0.88 U	**3.6**	**2.1**	4.3	0.048 U	10	0.038 U	0.042 U	ND
MW-50D	- -	01/05/10	0.0014 U	0.0019 U	0.0018 U	0.0016 U	0.044 U	**5.0**	**3.0**	5.5	0.0024 U	13.5	0.0019 U	0.0021 U	ND
MW-50D	- -	04/08/10	0.0014 U	0.0019 U	0.0018 U	**2.7**	0.044 U	**4.2**	**3.2**	5.4	0.12 U	12.8	0.0019 U	0.0021 U	ND
MW-50D	- -	07/08/10	0.0014 U	0.0019 U	0.0018 U	**1.6**	0.044 U	**6.3**	**3.6**	5.7	0.048 U	15.6	0.0019 U	0.0021 U	ND
MW-50D	- -	10/08/10	0.41	0.23	0.0018 U	0.0016 U	0.044 U	**7.3**	**5.1**	1.7	**2.9**	17	0.0019 U	0.0021 U	ND
MW-50D	- -	01/13/11	0.0014 U	0.0019 U	0.036 U	0.0016 U	0.10 U	**8.8**	**4.5**	7.8	**0.36**	21.5	0.0019 U	0.0021 U	ND
MW-50S	- -	05/04/09	1.6	0.0019 U	0.0018 U	**6.1**	0.044 U	**2.6**	**2.3**	4.7	0.0024 U	9.6	**2.1**	1.4	3.5
MW-50S	- -	07/10/09	0.0014 U	0.0019 U	0.0018 U	0.0016 U	0.044 U	**6.3**	**5.6**	68	**11**	90.9	0.0019 U	0.0021 U	ND
MW-50S	- -	10/13/09	0.14 U	0.19 U	0.18 U	0.16 U	4.4 U	**21**	**7.5**	85	**38**	152	0.19 U	0.21 U	ND
MW-50S	- -	01/05/10	0.0014 U	0.0019 U	0.0018 U	0.0016 U	0.044 U	**5.1**	**2.8**	38	**5.8**	51.7	0.0019 U	0.0021 U	ND
MW-50S	- -	02/03/10	0.14 U	0.19 U	0.18 U	**0.52 I**	4.4 U	**4.1**	**1.9**	29	**6.0**	41	0.19 U	0.21 U	ND
MW-50S	- -	03/09/10	0.0014 U	0.0019 U	0.0018 U	0.0016 U	0.044 U	**9.2**	**4.7**	68	**18**	99.9	0.0019 U	0.0021 U	ND
MW-50S	- -	04/08/10	0.0014 U	0.0019 U	0.0018 U	0.0016 U	0.044 U	**7.0**	**3.8**	48	**11**	69.8	0.0019 U	0.0021 U	ND
MW-50S	- -	07/08/10	0.0014 U	0.0019 U	0.0018 U	0.0016 U	0.044 U	**11**	**6.1**	68	**19**	104	0.0019 U	0.0021 U	ND
MW-50S	- -	10/08/10	0.0014 U	0.0019 U	0.0018 U	0.0016 U	0.044 U	**11**	**5.5**	67	**17**	101	0.0019 U	0.0021 U	ND
MW-50S	- -	01/13/11	0.0014 U	0.0019 U	0.0018 U	0.0016 U	0.10 U	**0.93**	**1.3**	11	**0.41**	13.6	0.0019 U	0.0021 U	ND
MW-51S	- -	02/16/12	0.039	0.00096 U	0.11	0.0016 U	0.055 U	**0.061**	**0.11**	0.41	0.00093 U	0.581	0.00095 U	0.0013 U	ND
MW-51S	- -	03/07/12	0.044	0.00095 U	0.11	0.0016 U	0.055 U	0.00098 U	0.066	0.12	0.00092 U	0.186	0.00094 U	0.0013 U	ND
MW-51S	- -	04/05/12	0.029	0.00096 U	0.0014 U	0.0016 U	0.055 U	0.00099 U	0.059	0.059	0.00093 U	0.118	0.00095 U	0.0013 U	ND
MW-51S	- -	05/09/12	0.041	0.00095 U	0.0014 U	0.0016 U	0.055 U	0.00098 U	0.0011 U	0.13	0.00092 U	0.13	0.00094 U	0.0013 U	ND
MW-51S	- -	07/11/12	0.048	0.00095 U	0.0014 U	0.0016 U	0.055 U	0.00098 U	**0.14**	0.23	0.00092 U	0.37	0.00094 U	0.0013 U	ND
MW-51S	- -	10/18/12	0.85	0.0048 U	0.0071 U	**1.1**	0.28 U	**0.37**	**0.66**	2.5	0.0046 U	3.53	0.0047 U	0.0066 U	ND
MW-51S	- -	10/09/13	0.084	0.00096 U	0.0014 U	0.0016 U	0.055 U	0.014	0.040	0.21	0.00093 U	0.264	0.00095 U	0.0013 U	ND
MW-51S	- -	10/02/14	0.15	0.00096 U	0.0014 U	0.056	0.055 U	0.00099 U	0.0011 U	0.0022 U	0.00093 U	ND	0.092	0.069 V	0.161
MW-51S	- -	10/27/15	0.070	0.0048 U	0.0038 U	0.0084 U	0.24 U	**0.051**	**0.19**	0.25	0.0021 U	0.491	0.055	0.040	0.095
MW-51S	- -	11/15/16	0.039	0.0053 U	0.0041 U	0.026	0.26 U	0.0080 I	0.037	0.054	0.0023 U	0.099	0.044	0.036	0.080

Table 2
Groundwater Analytical Results
Chevron Environmental Management Company
Chevron Orlando Superfund Site
Orlando, Florida

ARCADIS Design & Consultancy for natural and built assets

Location ID	Depth (feet)	Date	Dieldrin	Endosulfan I	Endosulfan II	p,p'-DDD	Toxaphene	alpha-BHC	beta-BHC	delta-BHC	gamma-BHC (Lindane)	Total BHCs	alpha-Chlordane	gamma-Chlordane	Total Chlordane
			Micrograms per liter (µg/L)												
Cleanup Standard[1]			- -	- -	- -	**0.10**	- -	**0.050**	**0.10**	- -	**0.20**	- -	**2.0**	**2.0**	- -
MW-51S	- -	11/28/17	0.12	0.0049 U	0.0039 U	**0.21**	0.24 U	**0.49**	**1.4**	2.2	0.0021 U	4.09	0.070	0.073	0.143
MW-52S	- -	02/16/12	0.40	0.00097 U	0.0014 U	**0.98**	0.056 U	**1.1**	**1.2**	5.7	0.00094 U	8.0	0.00096 U	0.0013 U	ND
MW-52S	- -	03/07/12	0.33	0.00096 U	0.0014 U	0.0016 U	0.055 U	**1.1**	**0.98**	5.8	0.00093 U	7.88	0.14	0.0013 U	0.14
MW-52S	- -	04/05/12	0.35	0.00095 U	0.0014 U	0.0016 U	0.055 U	**0.78**	**0.85**	4.4	0.00092 U	6.03	0.17	0.31	0.48
MW-52S	- -	05/09/12	0.35	0.00096 U	0.0014 U	0.0016 U	0.055 U	**0.22**	**0.45**	2.2	0.00093 U	2.87	0.31	0.37	0.68
MW-52S	- -	06/13/12	0.57	0.00098 U	0.0015 U	1.8 K	0.056 U	**0.19**	**0.45**	1.9	0.00095 U	2.54	0.49	0.26	0.75
MW-52S	- -	07/11/12	0.14	0.00095 U	0.0014 U	0.0016 U	0.055 U	**0.80**	**1.6**	5.6	**0.59**	8.59	0.00094 U	0.0013 U	ND
MW-52S	- -	08/23/12	0.32	0.00096 U	0.0014 U	**0.39**	0.055 U	**0.34**	**1.1**	13	**0.37**	14.8	0.00095 U	0.0013 U	ND
MW-52S	- -	09/20/12	0.0010 U	0.00094 U	0.0014 U	0.0016 U	0.054 U	**0.26**	**0.95**	15	0.00091 U	16.2	0.00093 U	0.0013 U	ND
MW-52S	- -	10/18/12	0.0052 U	0.0048 U	0.0072 U	0.0082 U	0.28 U	**1.3**	**5.4**	64	0.0047 U	70.7	0.0048 U	0.0067 U	ND
MW-52S	- -	11/14/12	0.23	0.00096 U	0.0014 U	0.0016 U	0.055 U	**0.29**	**0.88**	7.9	0.00093 U	9.07	0.00095 U	0.0013 U	ND
MW-52S	- -	01/29/13	0.0010 U [0.0010 U]	0.00096 U [0.00096 U]	0.0014 U [0.0014 U]	0.0016 U [0.0016 U]	0.055 U [0.055 U]	**0.26 [0.26]**	**0.38 [0.39]**	3.0 [2.8]	0.0093 U [0.0093 U]	3.64 [3.45]	0.00095 U [0.00095 U]	0.0013 U [0.0013 U]	ND [ND]
MW-52S	- -	05/10/13	0.53	0.00097 U	0.0014 U	0.0016 U	0.056 U	**0.087**	**0.27**	1.5	0.00094 U	1.86	0.00096 U	0.0013 U	ND
MW-52S	- -	08/02/13	0.22 [0.21]	0.0019 U [0.0019 U]	0.0029 U [0.0029 U]	0.0033 U [0.0033 U]	0.11 U [0.11 U]	**0.22 [0.18]**	**0.22 [0.25]**	8.1 [7.6]	0.096 [0.072 I]	8.64 [8.1]	0.0019 U [0.0019 U]	0.0027 U [0.0027 U]	ND [ND]
MW-52S	- -	10/08/13	0.44	0.00097 U	0.0014 U	0.0016 U	0.056 U	**0.13**	**0.41**	11	**0.23**	11.8	0.00096 U	0.0013 U	ND
MW-52S	- -	01/08/14	0.16	0.0010 U	0.0015 U	0.0017 U	0.058 U	**0.15**	**0.23**	1.6	**0.24**	2.22	0.0010 U	0.0014 U	ND
MW-52S	- -	04/01/14	0.20	0.00096 U	0.0014 U	**0.20**	0.055 U	0.00099 U	**0.24**	2.6	0.00093 U	2.84	0.00095 U	0.0013 U	ND
MW-52S	- -	07/09/14	0.42	0.00096 U	0.37	0.0016 U	0.055 U	**0.25**	**0.31**	15	0.00093 U	15.6	0.00095 U	0.0013 U	ND
MW-52S	- -	10/03/14	0.91 [0.58]	0.00097 U [0.0048 U]	0.0014 U [0.0072 U]	0.0016 U [0.0082 U]	0.056 U [0.28 U]	**0.20 [0.17]**	**0.38 [0.12]**	6.5 [5.1]	0.00094 U [0.0047 U]	7.08 [5.39]	0.00096 U [0.0048 U]	0.0013 U [0.0067 U]	ND [ND]
MW-52S	- -	01/15/15	0.0019 U [0.038 U]	0.0048 U [0.0048 U]	0.0038 U [0.0038 U]	0.0083 U [0.15]	0.23 U [0.24 U]	**0.82 [0.66]**	**2.2 [1.0]**	17 [14]	0.0021 U [0.0021 U]	20 [15.7]	0.0077 U [0.0077 U]	0.0047 U [0.0047 U]	ND [ND]
MW-52S	- -	04/08/15	0.0019 U [0.0038 U]	0.0048 U [0.0098 U]	0.0038 U [0.0077 U]	0.0084 U [0.017 U]	0.24 U [0.48 U]	**0.69 [0.44]**	**1.3 [0.42]**	8.0 [9.0]	0.0021 U [0.0042 U]	9.99 [9.86]	0.0077 U [0.016 U]	0.0047 U [0.0096 U]	ND [ND]
MW-52S	- -	07/09/15	0.0095 U [0.0094 U]	0.024 U [0.024 U]	0.019 U [0.019 U]	**0.44 [0.65]**	1.2 U [1.2 U]	**0.12 [0.15]**	0.038 U [0.038 U]	1.7 [2.2]	0.010 U [0.010 U]	1.82 [2.35]	0.039 U [0.72]	0.024 U [0.024 U]	ND [0.72]
MW-52S	- -	10/28/15	0.76 [0.67]	0.0049 U [0.0048 U]	0.22 [0.40]	0.0086 U [0.0084 U]	0.24 U [0.24 U]	**0.38 [0.58]**	**0.67 [1.0]**	5.6 [8.8]	0.0021 U [0.0021 U]	6.65 [10.4]	0.0079 U [0.0078 U]	0.0048 U [0.0047 U]	ND [ND]
MW-52S	- -	02/11/16	1.0 [0.49]	0.0049 U [0.0049 U]	0.0038 U [0.0038 U]	**0.57 [0.11]**	0.24 U [0.24 U]	**0.41 [0.25]**	**1.0 [0.61]**	7.7 [8.4]	**0.25 [0.0021 U]**	9.36 [9.26]	0.0079 U [0.0079 U]	1.0 [0.94]	1.0 [0.94]
MW-52S	- -	05/16/16	0.50 [0.74]	0.0049 U [0.0049 U]	0.0038 U [0.0038 U]	**0.36 [0.094]**	0.24 U [0.24 U]	**0.13 [0.19]**	**0.57 [0.60]**	1.8 [1.8]	0.13 [0.0021 U]	2.63 [2.59]	0.41 [0.22]	0.20 [0.42]	0.61 [0.64]
MW-52S	- -	08/20/16	1.3 [1.1]	0.024 U [0.024 U]	0.019 U [0.019 U]	**0.52 [0.35]**	1.2 U [1.2 U]	**0.37 [0.25]**	**0.74 [0.59]**	3.6 [3.2]	**0.32 [0.19]**	5.03 [4.23]	0.89 [0.74]	0.87 [0.74]	1.76 [1.48]
MW-52S	- -	11/15/16	0.53 [1.3]	0.0053 U [0.0053 U]	0.0042 U [0.0042 U]	0.0093 U [0.0093 U]	0.26 U [0.26 U]	**0.45 [0.64]**	**0.89 [1.3]**	8.8 [9.8]	0.0023 U [0.0023 U]	10.1 [11.7]	0.0086 U [0.0086 U]	0.0052 U [0.0052 U]	ND [ND]
MW-52S	- -	03/07/17	0.44 [0.36]	0.0048 U [0.0053 U]	0.0038 U [0.0041 U]	0.0085 U [0.0092 U]	0.24 U [0.26 U]	**0.055 [0.044]**	**0.14 [0.11]**	0.61 [0.50]	0.0021 U [0.0023 U]	0.805 [0.654]	0.23 [0.19]	0.15 [0.18]	0.38 [0.37]
MW-52S	- -	06/12/17	0.93 [0.94]	0.0050 U [0.0053 U]	0.0039 U [0.0042 U]	**0.18 [0.24]**	0.25 U [0.26 U]	**0.051 [0.061]**	**0.43 [0.41]**	0.50 [0.49]	0.0022 U [0.0023 U]	0.981 [0.961]	0.31 [0.30]	0.31 [0.30]	0.62 [0.60]
MW-52S	- -	09/19/17	0.97 [0.44]	0.0048 U [0.0048 U]	0.0038 U [0.0038 U]	0.0084 U [0.0084 U]	0.24 U [0.24 U]	**0.35 [0.34]**	**1.2** [0.0076 U]	3.3 [2.7]	0.0021 U [0.0021 U]	4.85 [3.04]	0.0077 U [0.0078 U]	0.46 [0.0047 U]	0.46 [ND]
MW-52S	- -	11/28/17	0.32 [0.97]	0.0049 U [0.0049 U]	0.0039 U [0.0038 U]	0.0086 U [0.19]	0.24 U [0.24 U]	**0.46 [0.40]**	**1.8 [1.7]**	4.7 [4.5]	0.0021 U [0.0021 U]	6.96 [6.6]	0.88 [0.83]	0.72 [0.66]	1.6 [1.49]
MW-52S	- -	02/13/18	0.65 [0.63]	0.0049 U [0.0050 U]	0.0039 U [0.0039 U]	0.46 [0.55]	0.24 U [0.24 U]	0.0020 U [0.0021 U]	0.0077 U [0.0078 U]	0.89 [0.80]	**0.21** [0.20]	1.1 [1.0]	0.0079 U [0.56]	0.33 [0.33]	0.33 [0.89]
MW-A	- -	07/31/07	0.0014 U	0.0019 U	0.0018 U	0.0016 U	0.010 U	0.0023 U	0.0030 U	0.0023 U	0.0024 U	ND	0.0019 U	0.0021 U	ND

LEGEND

DDD = Dichlorodiphenyldichloroethane
BHC = Hexachlorocyclohexane
I = The reported value is between the laboratory method detection limit (MDL) and laboratory practical quantitation limit (PQL).
J = The reported value failed to meet the established quality control criteria for either precision or accuracy
K = The value is known to be less than the reported value based on sample size, dilution, or some other variable.
ND = Not detected
U = Compound was analyzed for but not detected. The constituent was not detected at or above the MDL. The value preceding the U indicates the MDL.

NOTES:

(1) Site-specific cleanup standards stated in the United States Environmental Protection Agency *Record of Decision* dated May 22, 1996.
(2) Concentrations above the cleanup standard are in bold font.
(3) Duplicate samples are indicated by [concentration].

Table 3
Geochemical Indicator Parameters
Chevron Environmental Management Company
Chevron Orlando Superfund Site
Orlando, Florida

ARCADIS Design & Consultancy for natural and built assets

Location ID	Date	Iron (mg/L)	TOC (mg/L)	pH (SU)	DO (mg/L)	ORP (mV)	Conductivity (µS/cm)
MW-1D	01/09/09	NA	33.7	6.87	0.27	-241.7	266
MW-1D	02/11/09	NA	30	6.73	0.21	-233.9	202
MW-1D	03/10/09	NA	30.4	6.54	0.20	-255	228
MW-1D	04/16/09	NA	32	6.82	0.26	-241.9	178
MW-1D	07/08/09	NA	NA	6.75	0.51	-266	160
MW-1D	10/08/09	NA	NA	5.24	0.23	-74.1	239
MW-1D	01/06/10	NA	NA	5.52	0.37	-82.9	206
MW-1D	04/08/10	NA	NA	5.27	0.39	-29	276
MW-1D	07/08/10	NA	NA	4.98	0.89	-144.3	212
MW-1D	08/11/10	NA	NA	5.10	1.23	-89.9	176
MW-1D	09/01/10	NA	NA	5.55	1.59	-56.7	200
MW-1D	10/07/10	NA	NA	6.10	0.38	-195.5	198
MW-1D	11/03/10	NA	NA	5.22	0.51	-180.8	174
MW-1D	12/09/10	NA	NA	5.72	0.51	-128.9	170
MW-1D	01/12/11	NA	NA	5.20	0.70	-118.2	169
MW-1D	02/02/11	NA	35.1	9.11	0.35	-136	174
MW-1D	03/01/11	NA	NA	4.50	0.69	-115.7	212
MW-1D	04/07/11	NA	NA	4.91	0.28	-204.4	195
MW-1D	05/03/11	NA	NA	4.92	0.22	-222.3	200
MW-1D	06/09/11	NA	NA	6.10	0.43	-264.2	199
MW-1D	07/05/11	NA	NA	5.12	0.15	-231.2	180
MW-1D	08/03/11	NA	NA	6.15	0.21	-257	198
MW-1D	09/19/11	NA	NA	5.88	0.36	-215.2	151
MW-1D	10/14/11	NA	NA	5.11	0.28	-293.9	185
MW-1D	11/11/11	NA	27.5	4.96	0.25	-254.4	137
MW-1D	12/14/11	NA	25.7	5.09	0.18	-201.4	92
MW-1D	01/03/12	NA	23.9	6.87	0.30	-219.6	97
MW-1D	02/16/12	NA	26.7	5.53	0.75	-258.7	96
MW-1D	03/06/12	NA	26.5	5.63	0.27	-265.6	95
MW-1D	04/04/12	NA	24.6	4.39	0.46	-243.5	200
MW-1D	05/09/12	NA	25.4	4.88	0.49	-288.7	98
MW-1D	06/13/12	NA	22.9	5.09	0.60	-266	98
MW-1D	07/12/12	NA	20.9	4.70	0.54	-295.8	139
MW-1D	08/23/12	NA	21	5.07	0.31	-220.4	122
MW-1D	09/20/12	NA	21.9	4.46	0.66	-1256.2	119
MW-1D	10/22/12	NA	22	6.54	1.29	-270.7	178
MW-1D	01/30/13	NA	NA	6.17	NA	-327	199
MW-1D	05/10/13	NA	23	5.25	0.32	-187	209
MW-1D	08/01/13	NA	19.8 V	5.26	1.64	-114	243
MW-1D	10/10/13	NA	17	5.32	0.44	NA	171
MW-1D	01/09/14	NA	13.2	5.22	0.56	-139.8	120
MW-1D	04/02/14	NA	9.06	5.55	0.09	-54.6	109
MW-1D	07/09/14	NA	10.1	5.47	0.17	-165.9	101
MW-1D	10/06/14	NA	10.4	5.44	1.69	-253.1	115
MW-1D	01/16/15	NA	22.2	5.22	1.03	-232	130
MW-1D	04/07/15	NA	13.8	5.33	0.68	-229.5	117
MW-1D	07/08/15	NA	10.2	5.28	0.58	-237.3	147
MW-1D	11/04/15	NA	28.2	5.28	3.40	-232	196
MW-1D	02/11/16	NA	23.9	5.43	2.69	-142	190
MW-1D	05/17/16	NA	19.2	5.21	1.19	-160	198
MW-1D	08/21/16	NA	18.3	5.15	0.25	-178	210
MW-1D	11/23/16	NA	18	5.23	0.41	-194	216
MW-1D	03/09/17	NA	24.4	5.54	1.70	-239	211

Table 3
Geochemical Indicator Parameters
Chevron Environmental Management Company
Chevron Orlando Superfund Site
Orlando, Florida

ARCADIS Design & Consultancy for natural and built assets

Location ID	Date	Iron (mg/L)	TOC (mg/L)	pH (SU)	DO (mg/L)	ORP (mV)	Conductivity (µS/cm)
MW-1D	06/13/17	NA	22.6	5.59	0.11	-202	233
MW-1D	09/17/17	NA	23.5	5.60	0.17	-195	230
MW-1D	11/29/17	NA	22.1	5.44	5.10	-172	210
MW-1D	02/15/18	1,780	20.2	5.32	1.0	-199	221
MW-4D	01/09/09	NA	48.4	6.84	0.51	-254.7	181
MW-4D	10/08/09	NA	NA	5.17	0.52	-108.8	149
MW-4D	10/08/10	NA	NA	6.59	0.64	-210.7	151
MW-4D	10/10/11	NA	NA	5.77	0.32	-305.5	165
MW-4D	11/11/11	NA	102	5.01	0.23	-242.6	142
MW-4D	12/14/11	NA	66.2	5.42	0.21	-299.3	89
MW-4D	01/06/12	NA	226	6.52	0.17	-262.1	97
MW-4D	02/16/12	NA	87.2	5.71	0.44	-284.9	105
MW-4D	03/07/12	NA	50.2	5.83	0.24	-274	84
MW-4D	04/05/12	NA	48.8	4.39	0.28	-284.1	162
MW-4D	05/09/12	NA	71.2	4.63	0.40	-264.2	91
MW-4D	06/13/12	NA	54.2	5.10	0.39	-276.2	80
MW-4D	07/11/12	NA	84.1	4.70	0.45	-288.6	137
MW-4D	08/23/12	NA	56.1	5.28	0.54	-351.1	111
MW-4D	09/20/12	NA	48.3	5.82	0.76	-307.5	103
MW-4D	10/18/12	NA	41.3	4.90	0.42	-293.1	104
MW-4D	01/29/13	NA	41.2	7.38	NA	-34	163
MW-4D	05/10/13	NA	38.2	5.40	0.45	-215	144
MW-4D	08/02/13	NA	35.1	5.48	0.25	-172	130
MW-4D	10/09/13	NA	30	5.64	0.37	-267.6	144
MW-4D	01/08/14	NA	35.1	5.18	0.26	-190.5	123
MW-4D	04/01/14	NA	34.8	5.65	0.07	-181.5	142
MW-4D	07/08/14	NA	34.6	5.48	0.12	-252.2	119
MW-4D	10/02/14	NA	31.5	5.55	0.13	-275.7	140
MW-4D	01/15/15	NA	30.9	5.46	1.90	-261.5	144
MW-4D	04/08/15	NA	30.4	5.45	0.20	-224.5	130
MW-4D	07/09/15	NA	28.8	5.57	1.01	-251.1	126
MW-4D	10/27/15	NA	25.4	5.05	0.44	-186	159
MW-4D	10/27/15	NA	25.4	5.05	0.44	-186	159
MW-4D	02/11/16	NA	24.2	5.66	3.59	-178	168
MW-4D	05/16/16	NA	25.6	5.38	1.08	-221	149
MW-4D	08/20/16	NA	27.1	5.49	0.17	-228	170
MW-4D	11/15/16	NA	28.2	5.99	0.42	-256	164
MW-4D	03/07/17	NA	26.4	5.92	1.90	-255	142
MW-4D	06/12/17	NA	26.3	5.98	0.23	-254	154
MW-4D	09/17/17	NA	25.1	6.24	0.27	-247	173
MW-4D	11/28/17	NA	27.9	5.69	3.90	-225	162
MW-4D	02/12/18	433	26.8	6.01	1.80	-244	168
MW-4S	10/08/10	NA	NA	5.35	0.53	-108	437
MW-4S	10/10/11	NA	NA	6.32	1.78	-122.8	365
MW-4S	11/11/11	NA	75.6	5.83	0.49	-266.5	355
MW-4S	12/14/11	NA	18	6.05	0.35	-244.2	187
MW-4S	01/06/12	NA	16.5	8.12	0.25	-227.6	119
MW-4S	02/16/12	NA	17.6	6.29	0.36	-287	135
MW-4S	03/07/12	NA	17.8	6.23	0.27	-277	130
MW-4S	04/05/12	NA	17.9	5.79	0.30	-278.4	250
MW-4S	05/09/12	NA	18.9	5.28	0.29	-285.6	126

Table 3
Geochemical Indicator Parameters
Chevron Environmental Management Company
Chevron Orlando Superfund Site
Orlando, Florida

ARCADIS Design & Consultancy for natural and built assets

Location ID	Date	Iron (mg/L)	TOC (mg/L)	pH (SU)	DO (mg/L)	ORP (mV)	Conductivity (µS/cm)
MW-4S	06/13/12	NA	20.6	5.73	0.39	-298.4	126
MW-4S	07/11/12	NA	13.8	5.93	1.30	-170.3	360
MW-4S	08/24/12	NA	12.2	6.53	0.71	-327.2	370
MW-4S	09/20/12	NA	13.7	6.48	0.48	-1293.7	359
MW-4S	10/18/12	NA	13.5	6.50	2.09	-260.9	364
MW-4S	01/29/13	NA	18.6	7.61	NA	-242	292
MW-4S	05/10/13	NA	9.08	6.93	8.01	64.6	388
MW-4S	08/02/13	NA	14.4 V	6.70	3.01	-132	556
MW-4S	10/09/13	NA	14	6.57	2.51	-171.6	713
MW-4S	01/08/14	NA	17.5	5.93	1.50	-182.1	376
MW-4S	04/01/14	NA	18.8	6.20	1.60	-167.3	396
MW-4S	07/08/14	NA	13.5	6.78	3.98	-104.6	537
MW-4S	10/02/14	NA	11.8	6.67	5.04	-85	490
MW-4S	01/15/15	NA	12.1	6.65	6.75	5.30	471
MW-4S	04/08/15	NA	17.3	6.05	0.29	-124	564
MW-4S	07/09/15	NA	16	5.83	1.16	-232.9	323
MW-4S	10/27/15	NA	12.9	6.46	0.31	-98.6	605
MW-4S	02/12/16	NA	14.2	6.85	4.45	86	596
MW-4S	05/16/16	NA	17	6.02	0.48	-225	405
MW-4S	08/20/16	NA	14.5	6.60	0.19	-130	580
MW-4S	11/15/16	NA	16.4	6.76	0.45	-217	562
MW-4S	03/07/17	NA	17.7	6.47	2.90	-262	296
MW-4S	06/12/17	NA	11.6	6.58	1.05	95.3	427
MW-4S	09/17/17	NA	10.9	6.65	0.47	-59	539
MW-4S	11/28/17	NA	17.2	6.04	3.70	-170	669
MW-4S	02/12/18	502	17.3	6.67	7.30	-236	494
MW-11S	03/25/07	NA	NA	4.80	1.15	249	187
MW-11S	04/21/07	0.041	NA	4.79	0.90	-43	187
MW-11S	05/18/07	NA	NA	4.76	0.06	72.1	165
MW-11S	06/07/07	NA	NA	5.00	0.47	-186	206
MW-11S	06/25/07	3.3	115	5.40	0.32	-179	225
MW-11S	07/30/07	2.5	228	5.13	0.33	-200.5	279
MW-11S	08/23/07	2.0	277	4.66	0.24	-204	261
MW-11S	09/30/07	1.5	128	4.63	0.25	-225	185
MW-11S	10/29/07	1.1 V	74	4.74	0.19	-203	148
MW-11S	12/02/07	0.66	15.3	5.63	0.12	-231	113
MW-11S	01/06/08	2.2 V	6.80	4.79	0.26	-206	177
MW-11S	02/11/08	NA	51.3	5.40	0.39	-184.7	151
MW-11S	03/04/08	NA	65.3	5.11	0.37	-186	320
MW-11S	04/07/08	NA	89.8	5.32	0.23	-219.2	346
MW-11S	05/06/08	NA	125	5.33	0.39	-201.5	310
MW-11S	06/05/08	NA	62.8	5.35	0.13	-214.1	187
MW-11S	07/08/08	NA	8.03	6.48	0.15	-235.3	850
MW-11S	08/06/08	NA	17.8	6.28	0.22	-218.2	1,232
MW-11S	10/08/08	NA	62.4	6.14	0.39	-251.2	469
MW-11S	11/06/08	NA	7.83	5.31	0.23	-259.3	260
MW-11S	12/08/08	NA	5.46	6.34	0.15	-246.5	182
MW-11S	01/06/09	NA	3.74	6.65	0.22	-241.9	221
MW-11S	02/10/09	NA	3.87	6.50	0.30	-239	149
MW-11S	03/10/09	NA	3.84	6.34	0.22	-243.5	169
MW-11S	04/15/09	NA	3.02	6.41	0.31	-189.3	131
MW-11S	05/29/09	NA	4.12	6.65	0.49	-251.4	170

Table 3
Geochemical Indicator Parameters
Chevron Environmental Management Company
Chevron Orlando Superfund Site
Orlando, Florida

ARCADIS Design & Consultancy for natural and built assets

Location ID	Date	Iron (mg/L)	TOC (mg/L)	pH (SU)	DO (mg/L)	ORP (mV)	Conductivity (µS/cm)
MW-11S	06/17/09	NA	3.74	6.77	0.49	-167.7	151
MW-11S	07/06/09	NA	2.73	6.48	0.35	-255.1	154
MW-11S	08/03/09	NA	2.48	7.02	0.25	-253.1	130
MW-11S	09/08/09	NA	2.65	6.57	0.19	-254.7	87
MW-11S	10/09/09	NA	2.51	4.66	0.24	-70.6	129
MW-11S	11/04/09	NA	2.65	4.59	3.99	-201	112
MW-11S	12/11/09	NA	2.00	5.46	0.22	-29.2	114
MW-11S	01/04/10	NA	1.97	5.09	0.15	-95.5	98
MW-11S	02/03/10	0.52	1.67	4.96	0.22	-9.30	110
MW-11S	03/08/10	0.56	2.18	4.98	0.29	-28.2	108
MW-11S	04/05/10	NA	2.83	5.09	0.27	-104.4	147
MW-11S	05/04/10	NA	2.07	4.48	0.47	-35.8	63
MW-11S	06/09/10	NA	1.78	4.98	0.39	-67.6	85
MW-11S	07/07/10	NA	1.85	4.90	0.63	-140.9	84
MW-11S	08/09/10	NA	2.16	5.04	0.95	-108.9	69
MW-11S	09/01/10	NA	2.47	5.33	1.31	-11.3	67
MW-11S	10/04/10	NA	1.95	5.04	0.49	-176.2	79
MW-11S	11/03/10	NA	1.81	5.02	0.55	-119.2	71
MW-11S	12/09/10	NA	1.88	5.38	0.57	-102.8	73
MW-11S	01/11/11	NA	1.94	4.91	0.68	-128.5	83
MW-11S	02/02/11	NA	2.58	5.05	0.49	-116.7	83
MW-11S	03/01/11	NA	2.43	4.16	1.26	-76	103
MW-11S	04/06/11	NA	2.33	4.57	0.84	-175.4	130
MW-11S	05/03/11	NA	3.36	5.05	0.13	-171.8	114
MW-11S	06/14/11	NA	36.5	4.88	0.49	-173.4	135
MW-11S	07/06/11	NA	24.1	4.92	0.17	-252.7	129
MW-11S	08/03/11	NA	2.6 I	6.28	0.33	-311.3	146
MW-11S	09/19/11	NA	5.22	5.67	0.16	-142.4	128
MW-11S	10/11/11	NA	5.74	5.02	0.22	-271.3	147
MW-11S	11/10/11	NA	7.12	5.43	0.24	-265.6	119
MW-11S	12/13/11	NA	20.5	5.39	0.23	-278.9	80
MW-11S	01/04/12	NA	20.6	7.23	0.23	-312.8	56
MW-11S	02/15/12	NA	4.82	5.48	0.45	-199.3	71
MW-11S	03/06/12	NA	4.11	5.42	0.68	-231.9	73
MW-11S	04/02/12	NA	4.18	6.32	0.60	-300	137
MW-11S	05/08/12	NA	4.60	4.69	2.58	-219	66
MW-11S	06/12/12	NA	5.03	NA	0.90	-208.8	84
MW-11S	07/10/12	NA	3.34	5.32	2.72	-250.6	106
MW-11S	08/22/12	NA	2.67	4.88	1.02	-303.7	94
MW-11S	09/19/12	NA	2.86	4.97	0.22	-234	95
MW-11S	10/17/12	NA	2.62	4.48	0.54	-195.7	95
MW-11S	11/14/12	NA	3.16	4.93	0.49	-269.4	145
MW-11S	01/30/13	NA	2.88	4.95	NA	-319	158
MW-11S	05/13/13	NA	3.49	4.96	0.48	-124	278
MW-11S	10/10/13	NA	2.60	4.98	0.46	NA	211
MW-11S	10/03/14	NA	6.12	5.56	0.66	-246.2	512
MW-11S	10/29/15	NA	NA	4.87	1.57	-166	216
MW-11S	11/18/16	NA	NA	5.32	NA	-206	254
MW-11S	11/29/17	NA	NA	4.40	4.60	-177	652
MW-15S	03/25/07	NA	NA	4.76	0.88	-75	123
MW-15S	04/21/07	0.047	NA	4.73	1.70	-57	142
MW-15S	05/20/07	NA	NA	4.76	0.07	171	141

Table 3
Geochemical Indicator Parameters
Chevron Environmental Management Company
Chevron Orlando Superfund Site
Orlando, Florida

ARCADIS Design & Consultancy for natural and built assets

Location ID	Date	Iron (mg/L)	TOC (mg/L)	pH (SU)	DO (mg/L)	ORP (mV)	Conductivity (µS/cm)
MW-15S	06/25/07	5.2	4.11	5.80	0.11	-148	160
MW-15S	07/30/07	22	480	5.23	0.21	-211	340
MW-15S	08/23/07	21	913	4.70	0.18	-195	518
MW-15S	09/30/07	40	520	4.56	0.59	-206	501
MW-15S	10/28/07	15 V	156	5.06	0.22	-226	210
MW-15S	11/27/07	17 V	113	5.47	0.14	-232	192
MW-15S	01/06/08	20 V	7.67	4.92	0.41	-198	167
MW-15S	02/12/08	NA	66.3	5.48	1.37	-208.4	148
MW-15S	03/05/08	NA	52.1	5.23	1.13	-214.2	288
MW-15S	04/07/08	NA	23.1	5.53	1.37	-201.7	223
MW-15S	05/06/08	NA	13.6	5.88	0.95	-200.5	88
MW-15S	06/05/08	NA	47.3	5.65	0.70	-208.1	129
MW-15S	07/09/08	NA	59.4	6.22	NA	-221.1	142
MW-15S	08/07/08	NA	10.6	6.20	0.58	-252	170
MW-15S	10/08/08	NA	4.98	5.92	0.62	-212.6	314
MW-15S	11/07/08	NA	15.3	4.56	0.38	-237.3	171
MW-15S	12/09/08	NA	140	6.04	0.37	-223.3	258
MW-15S	01/06/09	NA	NA	6.64	0.21	-228.8	497
MW-15S	02/12/09	NA	190	6.69	0.31	-233.5	422
MW-15S	03/11/09	NA	122	6.64	0.33	-249	200
MW-15S	04/20/09	NA	62	7.02	0.25	-250.9	230
MW-15S	07/06/09	NA	NA	6.96	0.66	-273.6	185
MW-15S	10/06/09	NA	NA	5.72	0.20	-108.1	319
MW-15S	01/05/10	NA	NA	6.38	1.11	-108.4	270
MW-15S	04/06/10	NA	NA	5.52	0.32	-90.1	211
MW-15S	07/08/10	NA	NA	5.72	0.64	-144.2	272
MW-15S	10/06/10	NA	NA	5.78	0.49	-207.9	278
MW-15S	01/11/11	NA	NA	5.90	0.50	-159.6	196
MW-15S	04/06/11	NA	NA	5.63	0.41	-199.4	254
MW-15S	07/05/11	NA	NA	5.87	0.17	-258.5	252
MW-15S	10/13/11	NA	NA	5.77	0.18	-238.7	244
MW-15S	01/04/12	NA	NA	7.61	0.15	-320.5	50
MW-15S	04/03/12	NA	NA	5.00	0.38	-279.3	235
MW-15S	07/10/12	NA	NA	5.32	0.50	-292.7	214
MW-15S	10/17/12	NA	10.3	5.53	0.27	-329.2	164
MW-15S	01/30/13	NA	9.46	5.88	NA	-190	238
MW-15S	05/13/13	NA	10.4	5.91	1.08	-895	292
MW-15S	08/01/13	NA	8.32 V	5.46	0.16	-173	405
MW-15S	10/15/13	NA	7.30	5.78	0.78	-92.8	272
MW-15S	01/06/14	NA	9.02	5.78	0.15	-167.4	266
MW-15S	04/01/14	NA	7.46	5.99	0.11	-87.7	183
MW-15S	07/08/14	NA	7.18	5.98	0.17	-196.2	211
MW-15S	10/02/14	NA	6.73	5.94	0.12	-249.1	210
MW-15S	01/14/15	NA	4.40	5.23	0.44	-234.6	244
MW-15S	04/07/15	NA	4.30	5.42	0.16	-238.7	170
MW-15S	07/08/15	NA	5.00	5.76	1.65	-233.7	146
MW-15S	10/29/15	NA	NA	5.10	0.27	-161	244
MW-15S	02/15/16	NA	3.40	5.76	1.56	22	130
MW-15S	05/17/16	NA	3.70	5.82	2.19	-137	146
MW-15S	08/21/16	NA	2.10	5.80	0.28	-202	153
MW-15S	11/18/16	NA	NA	5.56	0.53	-249	290
MW-15S	03/08/17	NA	2.90	5.73	1.20	-233	122
MW-15S	06/14/17	NA	3.20	5.95	0.06	-229	128

Table 3
Geochemical Indicator Parameters
Chevron Environmental Management Company
Chevron Orlando Superfund Site
Orlando, Florida

ARCADIS Design & Consultancy for natural and built assets

Location ID	Date	Iron (mg/L)	TOC (mg/L)	pH (SU)	DO (mg/L)	ORP (mV)	Conductivity (µS/cm)
MW-15S	09/18/17	NA	13.4	4.55	0.13	-171	1,720
MW-15S	11/30/17	NA	NA	4.95	5.70	-185	390
MW-15S	02/14/18	NA	NA	4.84	1.70	-173	225
MW-16D	03/26/07	NA	NA	5.77	0.12	-278	319
MW-16D	04/22/07	130	NA	4.61	0.27	-142	995
MW-16D	05/18/07	NA	NA	5.97	0.11	-219	855
MW-16D	06/26/07	47	16.8	6.80	0.03	-245	386
MW-16D	07/31/07	13 V	16.4	6.29	0.13	-253	262
MW-16D	08/26/07	0.67	16.4	5.94	0.09	-248	284
MW-16D	09/30/07	6.60	13.7	5.91	0.38	-209	234
MW-16D	10/29/07	8.0 V	70.5	5.90	0.28	-260	255
MW-16D	12/05/07	6.7 V	10.9	5.73	0.09	-216	236
MW-16D	01/09/08	6.4 V	92.4	5.34	1.33	-188	221
MW-16D	02/11/08	NA	153	5.37	0.19	-167.1	218
MW-16D	03/04/08	NA	79.4	5.58	0.85	-191.8	428
MW-16D	04/08/08	NA	32.3	6.07	0.16	-229.1	392
MW-16D	05/07/08	NA	15.3	6.20	0.15	-221.8	153
MW-16D	06/06/08	NA	21.9	6.02	0.30	-202.2	171
MW-16D	07/09/08	NA	16	6.66	0.17	-218.2	149
MW-16D	08/06/08	NA	8.88	6.23	0.16	-228.3	110
MW-16D	10/06/08	NA	5.86	5.87	0.15	-179.5	129
MW-16D	11/06/08	NA	7.32	4.32	0.63	-194.7	129
MW-16D	12/08/08	NA	11.3	6.35	0.09	-213.4	104
MW-16D	01/07/09	NA	14.5	6.76	0.22	-205.6	161
MW-16D	02/11/09	NA	12.5	6.72	0.28	-210.5	126
MW-16D	03/09/09	NA	13.3	6.72	0.14	-230.3	142
MW-16D	04/15/09	NA	11.1	6.69	0.25	-196.7	133
MW-16D	07/06/09	NA	NA	6.71	0.25	-208.1	139
MW-16D	10/09/09	NA	NA	5.21	0.30	-33.7	130
MW-16D	01/05/10	NA	NA	5.75	0.32	-49.8	120
MW-16D	04/07/10	NA	NA	5.34	1.61	56.9	137
MW-16D	05/04/10	NA	NA	5.13	0.33	-52.3	80
MW-16D	07/06/10	NA	NA	6.34	0.29	-179.2	131
MW-16D	10/05/10	NA	NA	5.30	0.49	-162.6	101
MW-16D	01/12/11	NA	NA	5.20	0.43	-109.9	106
MW-16D	04/07/11	NA	NA	5.05	0.31	-171	137
MW-16D	07/05/11	NA	NA	5.23	0.21	-252.3	125
MW-16D	10/11/11	NA	NA	5.07	0.20	-194.4	112
MW-16D	01/04/12	NA	NA	7.46	0.32	-268.4	38
MW-16D	04/04/12	NA	NA	4.45	0.35	-301.6	112
MW-16D	07/10/12	NA	NA	4.58	0.48	-257.7	81
MW-16D	10/18/12	NA	NA	4.97	0.61	-206.5	73
MW-16D	01/29/13	NA	NA	6.95	NA	-331	124
MW-16D	05/10/13	NA	NA	5.11	0.29	-157	122
MW-16D	08/01/13	NA	NA	5.15	0.38	-150	123
MW-16D	10/08/13	NA	9.60	5.52	0.26	-215.3	124
MW-16D	01/09/14	NA	12.1	5.03	0.37	-169.5	124
MW-16D	04/01/14	NA	NA	5.19	0.12	-181	135
MW-16D	07/09/14	NA	NA	5.11	1.32	-185.1	110
MW-16D	10/02/14	NA	NA	5.05	0.41	-230.6	112
MW-16D	01/14/15	NA	NA	4.95	0.20	-211.4	119
MW-16D	04/08/15	NA	NA	5.07	0.28	-210.3	122

Table 3
Geochemical Indicator Parameters
Chevron Environmental Management Company
Chevron Orlando Superfund Site
Orlando, Florida

ARCADIS Design & Consultancy for natural and built assets

Location ID	Date	Iron (mg/L)	TOC (mg/L)	pH (SU)	DO (mg/L)	ORP (mV)	Conductivity (µS/cm)
MW-16D	07/08/15	NA	NA	5.16	0.50	-253	113
MW-16D	10/27/15	NA	NA	4.61	0.39	-153.7	118
MW-16D	02/11/16	NA	NA	5.27	2.27	87	131
MW-16D	05/16/16	NA	NA	5.19	1.99	-196	146
MW-16D	08/20/16	NA	NA	5.20	0.13	-207	145
MW-16D	11/15/16	NA	NA	5.51	0.36	-216	134
MW-16D	03/07/17	NA	NA	5.60	2.10	-203	145
MW-16D	06/12/17	NA	NA	5.60	0.03	-213	143
MW-16D	09/17/17	NA	NA	5.52	0.09	-215	121
MW-16D	12/20/17	NA	NA	5.53	7.10	-329	130
MW-16D	02/13/18	NA	NA	5.28	1.40	-194	133
MW-16S	03/26/07	NA	NA	5.12	0.86	-138	179
MW-16S	04/22/07	3.10	NA	4.85	4.60	-140	328
MW-16S	05/18/07	NA	NA	5.46	0.03	-158	186
MW-16S	06/26/07	1.80	112	6.52	0.05	-229	280
MW-16S	07/31/07	1.0 V	130	6.10	0.19	-260	432
MW-16S	08/26/07	8.10	10	5.79	1.15	-246	135
MW-16S	09/30/07	0.33	6.89	5.86	0.86	-251	110
MW-16S	10/29/07	0.20 V	5.19	5.80	0.23	-227	111
MW-16S	12/05/07	0.29 V	5.45	6.12	0.26	-197	119
MW-16S	01/09/08	0.48 V	5.30	5.86	1.33	-206	112
MW-16S	02/11/08	NA	6.46	6.14	0.21	-191.9	95
MW-16S	03/04/08	NA	6.64	5.84	0.79	-190.9	204
MW-16S	04/08/08	NA	6.73	5.82	1.21	-169.7	179
MW-16S	05/07/08	NA	6.82	6.05	0.23	-178	91
MW-16S	06/06/08	NA	5.78	5.73	0.33	-174.5	119
MW-16S	07/09/08	NA	5.57	6.43	0.45	-201.3	109
MW-16S	08/06/08	NA	6.78	5.77	0.17	-184.6	575
MW-16S	10/06/08	NA	10.8	6.39	0.21	-238.6	163
MW-16S	11/06/08	NA	15.4	5.27	0.12	-239.4	147
MW-16S	12/08/08	NA	27.2	6.33	0.12	-231.5	103
MW-16S	01/07/09	NA	18.7	6.98	1.11	-207.7	118
MW-16S	02/11/09	NA	11.1	6.81	0.90	-204.9	79
MW-16S	03/09/09	NA	8.94	6.81	0.34	-234.1	90
MW-16S	04/15/09	NA	6.57	6.79	0.37	-189.1	91
MW-16S	07/06/09	NA	NA	6.80	0.33	-232.9	184
MW-16S	10/09/09	NA	NA	5.32	0.40	-16.1	79
MW-16S	01/05/10	NA	NA	5.98	0.32	-40.3	76
MW-16S	04/07/10	NA	NA	5.35	0.92	107.2	192
MW-16S	07/06/10	NA	NA	6.25	0.52	-154.7	68
MW-16S	10/05/10	NA	NA	5.99	0.64	-110.1	51
MW-16S	01/12/11	NA	NA	5.40	0.78	-101.3	93
MW-16S	04/07/11	NA	NA	4.85	0.61	-65.2	116
MW-16S	07/05/11	NA	NA	5.28	0.38	-176.2	85
MW-16S	10/11/11	NA	NA	5.50	0.63	-126.2	173
MW-16S	01/04/12	NA	NA	8.03	0.45	-166.3	19
MW-16S	04/04/12	NA	NA	4.59	0.62	-286.4	74
MW-16S	07/10/12	NA	NA	4.63	0.47	-262.3	74
MW-16S	10/18/12	NA	NA	5.69	0.49	-165.5	65
MW-16S	01/29/13	NA	NA	7.24	NA	-262	76
MW-16S	05/10/13	NA	NA	5.33	1.10	-54	155
MW-16S	08/01/13	NA	NA	5.21	0.45	-117.7	136

Table 3
Geochemical Indicator Parameters
Chevron Environmental Management Company
Chevron Orlando Superfund Site
Orlando, Florida

ARCADIS Design & Consultancy for natural and built assets

Location ID	Date	Iron (mg/L)	TOC (mg/L)	pH (SU)	DO (mg/L)	ORP (mV)	Conductivity (µS/cm)
MW-16S	10/08/13	NA	12	5.81	1.98	-56	78
MW-16S	01/09/14	NA	7.68	5.58	0.89	-125	64
MW-16S	04/01/14	NA	NA	5.67	0.43	-45	71
MW-16S	07/08/14	NA	NA	5.54	0.36	-175.6	64
MW-16S	10/02/14	NA	NA	5.14	0.66	-159.6	244
MW-16S	01/14/15	NA	NA	5.27	0.51	-130.9	93
MW-16S	04/08/15	NA	NA	5.75	0.73	-140.1	61
MW-16S	07/08/15	NA	NA	5.53	0.63	-233.6	79
MW-16S	10/27/15	NA	NA	4.86	0.72	-95.5	89
MW-16S	02/11/16	NA	NA	5.73	3.50	174	60
MW-16S	05/16/16	NA	NA	5.69	1.98	-142	72
MW-16S	08/20/16	NA	NA	5.01	0.56	-115	113
MW-16S	11/23/16	NA	NA	5.63	0.60	-159	79
MW-16S	03/07/17	NA	NA	5.95	3.00	-40	73
MW-16S	06/12/17	NA	NA	5.80	0.83	-138	77
MW-16S	09/17/17	NA	NA	5.71	0.57	-139	136
MW-16S	11/29/17	NA	NA	5.80	10.50	-148	89
MW-16S	02/13/18	NA	NA	5.80	5.50	-74	83
MW-23M	03/05/08	NA	5.03	5.45	1.03	-36.1	244
MW-23M	04/07/08	NA	2.11	5.66	0.67	-40.3	210
MW-23M	05/06/08	NA	2.49	5.83	0.19	-95.6	100
MW-23M	06/05/08	NA	1.85	5.42	0.16	-81.8	107
MW-23M	07/09/08	NA	1.77	5.86	0.26	-125.6	116
MW-23M	08/06/08	NA	1.30	5.69	0.53	-1.40	128
MW-23M	10/10/08	NA	39.7	5.91	0.24	-199	128
MW-23M	11/06/08	NA	20.4	4.68	0.12	-219.2	128
MW-23M	12/08/08	NA	6.42	6.89	0.10	-229.4	105
MW-23M	01/06/09	NA	4.82	6.68	0.18	-208.1	134
MW-23M	04/16/09	NA	1.30	6.41	0.33	-218.9	101
MW-23M	06/17/09	NA	3.55	6.85	0.43	-154.6	93
MW-23M	07/06/09	NA	104	6.44	0.38	-231.7	169
MW-23M	08/03/09	NA	167	5.91	0.37	-227.7	190
MW-23M	10/06/09	NA	12	4.89	0.17	-56	101
MW-23M	01/04/10	NA	2.60	5.44	0.18	-126.2	82
MW-23M	04/06/10	NA	2.91	4.98	0.42	-15.3	84
MW-23M	07/07/10	NA	4.94	5.02	0.29	-170.6	69
MW-23M	10/04/10	NA	NA	5.46	0.32	-175.7	66
MW-23M	01/11/11	NA	NA	4.81	0.41	-149.1	67
MW-23M	04/06/11	NA	NA	4.18	0.29	-161.8	69
MW-23M	07/06/11	NA	NA	4.97	0.12	-230.7	72
MW-23M	10/12/11	NA	NA	4.53	0.17	-187	58
MW-23M	01/05/12	NA	NA	6.62	0.14	-160.9	24
MW-23M	04/03/12	NA	NA	4.46	0.28	-268.3	70
MW-23M	07/10/12	NA	NA	4.37	0.14	-283.1	43
MW-23M	10/17/12	NA	NA	4.00	0.25	-178.3	45
MW-23M	10/14/13	NA	1.50	3.95	0.74	NA	73
MW-23M	10/06/14	NA	1.54 I	4.75	2.22	-216	63
MW-23M	10/29/15	NA	NA	4.32	0.20	-167	61
MW-23M	11/21/16	NA	NA	4.90	0.50	-178	64
MW-23M	11/30/17	NA	NA	4.87	12.30	-174	72
MW-26D	02/15/18	NA	NA	5.70	3.50	-199	187

Table 3
Geochemical Indicator Parameters
Chevron Environmental Management Company
Chevron Orlando Superfund Site
Orlando, Florida

ARCADIS Design & Consultancy for natural and built assets

Location ID	Date	Iron (mg/L)	TOC (mg/L)	pH (SU)	DO (mg/L)	ORP (mV)	Conductivity (µS/cm)
MW-29D	01/06/08	2.0 V	11.5	4.92	0.18	-207	208
MW-29D	02/11/08	NA	15.4	5.39	1.58	-176.9	185
MW-29D	03/04/08	NA	13.5	5.11	0.90	-182.4	394
MW-29D	04/07/08	NA	197	5.07	0.76	-195.7	607
MW-29D	05/06/08	NA	46.3	5.45	0.29	-201.2	207
MW-29D	06/05/08	NA	81.4	5.40	0.30	-216.7	232
MW-29D	07/08/08	NA	14	6.16	0.68	-228.4	203
MW-29D	08/06/08	NA	15.1	5.94	0.15	-218.5	201
MW-29D	10/08/08	NA	11.1	6.12	0.24	-217.2	188
MW-29D	11/06/08	NA	10.7	4.97	0.10	-221.5	227
MW-29D	12/08/08	NA	11.3	6.83	0.13	-250.3	238
MW-29D	01/06/09	NA	63.8	6.65	0.22	-254.6	331
MW-29D	02/10/09	NA	47	6.46	0.17	-261	226
MW-29D	03/10/09	NA	66.3	6.28	0.20	-256.4	231
MW-29D	04/15/09	NA	166	6.28	0.65	-235.3	280
MW-29D	05/29/09	NA	52.9	6.46	0.32	-252.7	192
MW-29D	06/16/09	NA	8.57	6.91	0.50	-219	156
MW-29D	07/06/09	NA	11.6	6.34	0.31	-267.6	168
MW-29D	08/03/09	NA	14.9	6.40	0.21	-267.9	141
MW-29D	09/08/09	NA	116	6.68	0.19	-255.2	182
MW-29D	10/06/09	NA	74.6	4.45	0.33	-106.7	150
MW-29D	11/04/09	NA	22.6	4.84	1.06	-261.1	97
MW-29D	12/11/09	NA	23.6	5.41	0.32	-124.8	113
MW-29D	01/04/10	NA	16.1	5.30	0.20	-136.1	106
MW-29D	02/03/10	0.76	7.38	4.91	0.16	-98.2	90
MW-29D	03/08/10	1.0	9.35	4.83	0.19	-80.4	105
MW-29D	04/05/10	NA	68.8	4.87	0.21	-116.1	156
MW-29D	05/04/10	NA	136	4.35	0.34	-100.8	100
MW-29D	06/09/10	NA	103	4.65	0.23	-119.2	134
MW-29D	07/07/10	NA	161	4.47	0.27	-144.3	167
MW-29D	08/09/10	NA	126	4.78	1.05	-127	117
MW-29D	09/01/10	NA	71.8	5.55	12.17	-62.3	91
MW-29D	10/04/10	NA	147	4.90	0.31	-174.7	137
MW-29D	11/03/10	NA	196	4.57	0.33	-127.2	132
MW-29D	12/09/10	NA	50.9	5.09	0.53	-123.4	79
MW-29D	01/11/11	NA	20.6	4.72	0.53	-142.5	75
MW-29D	02/02/11	NA	44.8	4.64	0.43	-146	83
MW-29D	03/01/11	NA	49.6	4.07	0.73	-124.9	102
MW-29D	04/06/11	NA	33.1	4.31	0.51	-191.7	114
MW-29D	05/03/11	NA	36.6	4.72	0.18	-176.2	88
MW-29D	06/14/11	NA	32.1	4.59	0.16	-169.9	69
MW-29D	07/06/11	NA	36.2	4.60	0.24	-245	89
MW-29D	08/03/11	NA	42	5.94	0.22	-294	79
MW-29D	09/19/11	NA	39.1	5.26	0.19	-196.9	64
MW-29D	10/11/11	NA	33.9	4.44	0.10	-218.9	81
MW-29D	11/10/11	NA	20.4	4.85	0.24	-267.3	49
MW-29D	12/13/11	NA	18	4.83	0.21	-275.6	33
MW-29D	01/04/12	NA	14.1	6.50	0.18	-298.9	23
MW-29D	02/15/12	NA	18.3	5.15	0.35	-188.9	34
MW-29D	03/06/12	NA	11.1	5.30	0.25	-253.3	33
MW-29D	04/02/12	NA	6.56	6.30	0.55	-303.2	62
MW-29D	05/08/12	NA	9.64	4.47	0.25	-281.2	31

Table 3
Geochemical Indicator Parameters
Chevron Environmental Management Company
Chevron Orlando Superfund Site
Orlando, Florida

ARCADIS Design & Consultancy for natural and built assets

Location ID	Date	Iron (mg/L)	TOC (mg/L)	pH (SU)	DO (mg/L)	ORP (mV)	Conductivity (µS/cm)
MW-29D	06/12/12	NA	9.43	4.49	0.34	-264.4	31
MW-29D	07/10/12	NA	4.75	4.43	0.32	-256.1	40
MW-29D	08/23/12	NA	3.60	4.60	0.47	-219.9	36
MW-29D	09/19/12	NA	4.36	5.43	0.19	-1523.8	34
MW-29D	10/17/12	NA	4.10	4.19	0.12	-285.3	32
MW-29D	01/30/13	NA	3.85	4.57	NA	-193	69
MW-29D	05/13/13	NA	4.16	4.59	1.51	-190	63
MW-29D	08/01/13	NA	4.05 V	4.71	0.25	-128	53
MW-29D	10/10/13	NA	3.20	4.70	0.31	NA	55
MW-29D	01/06/14	NA	3.17 I	4.45	0.18	-142.7	45
MW-29D	04/02/14	NA	2.88 I	4.88	0.09	-161.3	50
MW-29D	07/08/14	NA	51.2	4.56	4.74	-212	85
MW-29D	10/01/14	NA	168	4.49	0.13	-212.4	146
MW-29D	01/14/15	NA	11.6	5.24	1.89	-247.4	95
MW-29D	04/07/15	NA	2.90	5.25	0.20	-257	68
MW-29D	07/08/15	NA	3.10	5.05	0.95	-212.8	74
MW-29D	10/29/15	NA	3.40	4.67	0.35	-165	58
MW-29D	02/10/16	NA	2.60	5.21	2.39	-203	56
MW-29D	05/17/16	NA	2.40	5.15	2.05	-188	52
MW-29D	08/20/16	NA	NA	5.16	0.17	-213	57
MW-29D	11/18/16	NA	2.50	5.38	0.55	-238	59
MW-29D	03/08/17	NA	2.20	5.47	1.40	-239	54
MW-29D	06/14/17	NA	2.10	5.38	0.14	-211	51
MW-29D	09/19/17	NA	2.50	5.39	0.15	-231	64
MW-29D	11/29/17	NA	2.8	5.43	4.30	-224	70
MW-29D	02/14/18	617	2.1	5.45	1.30	-217	62
MW-30D	03/04/08	NA	11.8	5.82	0.65	-53.2	452
MW-30D	04/08/08	NA	5.22	5.49	0.45	-7.20	380
MW-30D	05/06/08	NA	5.50	5.63	0.81	21.5	187
MW-30D	06/05/08	NA	4.38	5.38	0.15	8.50	192
MW-30D	07/09/08	NA	19.8	6.16	0.16	-44.3	188
MW-30D	08/07/08	NA	56.9	5.69	0.40	-17.5	200
MW-30D	10/08/08	NA	5.87	6.18	0.26	-155.5	185
MW-30D	11/07/08	NA	2.38	3.88	0.15	-107.4	177
MW-30D	12/09/08	NA	4.42	5.68	0.15	30.1	171
MW-30D	01/09/09	NA	2.44	6.19	0.20	-44.1	217
MW-30D	04/16/09	NA	1.60	6.29	0.22	-50.6	179
MW-30D	07/06/09	NA	1.48	6.29	0.43	-134	230
MW-30D	10/07/09	NA	2.35	4.57	0.27	26.6	313
MW-30D	01/06/10	NA	1.73	5.02	0.61	147.1	294
MW-30D	04/06/10	NA	1.84	4.75	0.24	-17.5	285
MW-30D	07/08/10	NA	2.14	4.56	0.74	-66.7	271
MW-30D	10/04/10	NA	1.42	4.99	0.40	4.20	281
MW-30D	01/12/11	NA	NA	4.53	0.50	189.7	236
MW-30D	04/06/11	NA	NA	4.22	0.58	-45.3	259
MW-30D	07/06/11	NA	NA	4.88	0.17	-185.3	250
MW-30D	10/12/11	NA	1.98	4.30	0.25	-211.7	327
MW-30D	01/04/12	NA	NA	6.23	0.10	-167.2	95
MW-30D	04/04/12	NA	NA	4.34	0.24	-222.2	296
MW-30D	07/12/12	NA	NA	4.83	0.35	-211.5	248
MW-30D	10/22/12	NA	NA	5.79	1.13	-265.9	374
MW-30D	10/15/13	NA	2.80	4.47	0.90	103	516

Table 3
Geochemical Indicator Parameters
Chevron Environmental Management Company
Chevron Orlando Superfund Site
Orlando, Florida

ARCADIS Design & Consultancy for natural and built assets

Location ID	Date	Iron (mg/L)	TOC (mg/L)	pH (SU)	DO (mg/L)	ORP (mV)	Conductivity (µS/cm)
MW-30D	10/06/14	NA	2.38 I	4.79	2.78	-139.3	385
MW-30D	11/03/15	NA	NA	4.72	1.01	23	393
MW-30D	11/22/16	NA	NA	4.63	0.46	48.9	389
MW-30D	12/01/17	NA	NA	4.63	4.80	27.3	543
MW-32D	04/08/08	NA	109	6.45	0.16	-243.2	1,775
MW-32D	05/06/08	NA	49.5	6.53	0.37	-229.4	478
MW-32D	06/05/08	NA	290	6.30	0.68	-269.3	940
MW-32D	07/08/08	NA	125	7.00	0.21	-240.1	866
MW-32D	08/07/08	NA	60.8	6.69	0.08	-284.6	549
MW-32D	10/08/08	NA	12.2	6.67	0.18	-256.9	239
MW-32D	11/07/08	NA	14.4	5.31	0.17	-263.3	241
MW-32D	12/09/08	NA	23.6	6.50	0.11	-269.4	231
MW-32D	01/06/09	NA	16.8	6.98	0.14	-261	280
MW-32D	04/20/09	NA	45	6.84	0.14	-257.5	190
MW-32D	07/06/09	NA	40.6	6.96	0.32	-283.8	212
MW-32D	10/06/09	NA	52.3	4.83	0.17	-129.2	219
MW-32D	01/05/10	NA	23.9	5.35	0.99	-159.2	141
MW-32D	02/03/10	10	23.3	4.91	0.39	-131.2	162
MW-32D	03/08/10	12	7.20	5.27	0.30	-101.9	148
MW-32D	04/06/10	NA	13.9	5.28	0.31	-112.5	150
MW-32D	07/08/10	NA	13.9	4.82	0.73	-167.3	135
MW-32D	10/06/10	NA	46.8	5.99	0.56	-209.5	139
MW-32D	11/03/10	NA	44.2	5.02	0.69	-182.4	129
MW-32D	12/09/10	NA	35.7	5.69	0.44	-127.4	119
MW-32D	01/11/11	NA	34.2	4.76	0.45	-183.1	111
MW-32D	02/02/11	NA	39	8.70	0.35	-165.2	117
MW-32D	03/01/11	NA	29.1	4.18	0.62	-135.5	122
MW-32D	04/06/11	NA	41.8	4.47	0.53	-216.9	121
MW-32D	05/03/11	NA	33.6	4.69	0.28	-249	121
MW-32D	06/09/11	NA	70.3	5.90	0.53	-294.7	139
MW-32D	07/05/11	NA	77.5	4.83	0.29	-270.9	127
MW-32D	08/03/11	NA	79	6.09	0.28	-303.6	127
MW-32D	09/19/11	NA	84.5	5.50	0.47	-249.5	109
MW-32D	10/13/11	NA	50.2	4.56	0.14	-247.5	127
MW-32D	11/11/11	NA	51	4.93	0.23	-243.9	98
MW-32D	12/13/11	NA	22.3	4.96	0.18	-271.9	61
MW-32D	01/04/12	NA	28.4	7.01	0.33	-324.7	40
MW-32D	02/15/12	NA	7.17	5.27	0.27	-250.2	54
MW-32D	03/06/12	NA	42.8	5.30	0.26	-273	58
MW-32D	04/03/12	NA	14	4.55	0.47	-307.4	97
MW-32D	05/09/12	NA	12.8	4.72	0.68	-223.1	46
MW-32D	06/12/12	NA	16.7	4.55	0.40	-270.4	45
MW-32D	07/10/12	NA	18.6	4.52	0.36	-298.3	58
MW-32D	08/23/12	NA	11.7	4.39	0.37	-379.9	56
MW-32D	09/20/12	NA	11	4.80	0.69	-309.4	56
MW-32D	10/17/12	NA	8.54	4.30	0.51	-315.7	54
MW-32D	02/05/13	NA	8.00	4.77	NA	-189	86
MW-32D	05/13/13	NA	5.50	4.89	1.65	-1008	71
MW-32D	08/01/13	NA	6.13 V	4.90	0.31	-157	65
MW-32D	10/15/13	NA	4.40	4.82	0.65	-96	72
MW-32D	01/06/14	NA	3.4 I	4.60	0.26	-141.5	63
MW-32D	04/01/14	NA	4.42 I	4.95	0.46	-115.3	76

Table 3
Geochemical Indicator Parameters
Chevron Environmental Management Company
Chevron Orlando Superfund Site
Orlando, Florida

ARCADIS Design & Consultancy for natural and built assets

Location ID	Date	Iron (mg/L)	TOC (mg/L)	pH (SU)	DO (mg/L)	ORP (mV)	Conductivity (µS/cm)
MW-32D	07/08/14	NA	5.18	4.96	1.03	-248.4	57
MW-32D	10/02/14	NA	4.14 I	4.96	0.92	-233.6	63
MW-32D	01/14/15	NA	4.10	4.61	0.29	-224.3	64
MW-32D	04/07/15	NA	3.60	4.78	0.12	-218.7	62
MW-32D	07/08/15	NA	5.30	4.94	0.70	-220.7	53
MW-32D	10/29/15	NA	5.40	3.91	0.26	-130.7	60
MW-32D	02/15/16	NA	2.80	4.75	1.34	-41	71
MW-32D	05/18/16	NA	4.10	4.80	0.75	-109	69
MW-32D	08/21/16	NA	3.30	4.77	0.18	-196	62
MW-32D	11/18/16	NA	4.20	4.95	0.57	-220	62
MW-32D	03/08/17	NA	4.40	5.10	0.90	-214	63
MW-32D	06/14/17	NA	3.90	5.14	0.07	-208	66
MW-32D	09/18/17	NA	2.80	5.12	0.17	-200	68
MW-32D	11/30/17	NA	3.2	5.02	5.20	-200	68
MW-32D	02/14/18	NA	NA	5.01	1.60	-197	76
MW-44D	01/06/10	NA	4.30	5.37	0.56	96	187
MW-44D	04/06/10	NA	2.86	5.13	0.58	55.4	199
MW-44D	07/08/10	NA	3.75	4.67	0.45	-95.1	240
MW-44D	10/07/10	NA	NA	5.30	0.21	-108.4	225
MW-44D	01/12/11	NA	NA	4.66	0.74	-42.7	197
MW-44D	04/07/11	NA	NA	4.42	0.28	-141.7	222
MW-44D	07/07/11	NA	2.23	4.58	0.33	-170.7	212
MW-44D	10/13/11	NA	NA	4.29	0.28	-209.3	178
MW-44D	01/05/12	NA	NA	6.38	0.25	-260.8	61
MW-44D	04/04/12	NA	NA	4.71	0.16	-1523.8	178
MW-44D	07/12/12	NA	2.76	4.42	0.50	-275	116
MW-44D	10/19/12	NA	NA	5.72	0.56	-228.6	152
MW-44D	02/05/13	NA	NA	4.48	NA	-41	157
MW-44D	05/14/13	NA	NA	4.65	0.63	NA	149
MW-44D	07/31/13	NA	NA	4.65	0.22	-76.3	142
MW-44D	10/16/13	NA	NA	4.36	0.83	20.9	146
MW-44D	01/08/14	NA	NA	4.45	0.16	-96	138
MW-44D	04/02/14	NA	NA	4.79	0.07	-36.4	143
MW-44D	07/09/14	NA	NA	4.70	0.12	-128.5	130
MW-44D	10/03/14	NA	NA	4.65	0.11	-174.8	130
MW-44D	01/14/15	NA	NA	4.46	0.21	-149.9	130
MW-44D	04/07/15	NA	NA	4.70	0.19	-175.9	123
MW-44D	07/08/15	NA	NA	4.72	0.35	-167.9	115
MW-44D	10/30/15	NA	NA	4.09	0.42	-95	127
MW-44D	02/12/16	NA	NA	4.71	2.08	218	132
MW-44D	05/16/16	NA	NA	4.64	2.43	-113	139
MW-44D	08/21/16	NA	NA	4.55	0.21	-96	136
MW-44D	11/21/16	NA	NA	4.67	0.44	-85	133
MW-44D	03/08/17	NA	NA	4.81	2.70	-100	136
MW-44D	06/13/17	NA	NA	4.80	0.14	-125	132
MW-44D	09/18/17	NA	NA	4.91	0.24	-62	146
MW-44D	11/30/17	NA	NA	4.81	4.80	-104	149
MW-44D	02/15/18	NA	NA	4.89	1.20	-86	151
MW-44S	01/06/10	NA	4.83	5.11	0.49	168.8	92
MW-44S	04/06/10	NA	5.82	5.37	0.34	43.3	120
MW-44S	07/08/10	NA	2.90	4.66	0.75	-86.9	80

Table 3
Geochemical Indicator Parameters
Chevron Environmental Management Company
Chevron Orlando Superfund Site
Orlando, Florida

ARCADIS Design & Consultancy for natural and built assets

Location ID	Date	Iron (mg/L)	TOC (mg/L)	pH (SU)	DO (mg/L)	ORP (mV)	Conductivity (µS/cm)
MW-44S	10/07/10	NA	NA	5.06	0.59	54.7	96
MW-44S	01/12/11	NA	NA	4.64	0.56	166.6	93
MW-44S	04/07/11	NA	NA	4.14	0.45	31.2	106
MW-44S	07/07/11	NA	3.65	4.61	0.30	-65.2	119
MW-44S	10/13/11	NA	NA	4.36	0.31	-98.5	109
MW-44S	01/05/12	NA	NA	7.05	0.29	-245.7	42
MW-44S	04/04/12	NA	NA	4.56	0.24	-232.4	115
MW-44S	07/12/12	NA	2.96	4.42	0.91	-217.9	86
MW-44S	10/19/12	NA	NA	5.73	0.51	-275.8	119
MW-44S	02/05/13	NA	NA	4.48	NA	45	132
MW-44S	05/14/13	NA	NA	4.60	0.72	NA	124
MW-44S	07/31/13	NA	NA	4.96	0.21	-30.4	125
MW-44S	10/15/13	NA	NA	4.68	0.63	85.4	127
MW-44S	01/08/14	NA	NA	4.47	0.23	-3.10	116
MW-44S	04/02/14	NA	NA	4.81	0.08	66.1	124
MW-44S	07/09/14	NA	NA	4.72	0.13	-110.9	121
MW-44S	10/03/14	NA	NA	4.90	0.16	-114.8	124
MW-44S	01/14/15	NA	NA	4.62	1.39	-129.5	124
MW-44S	04/07/15	NA	NA	4.76	0.21	-148.2	115
MW-44S	07/08/15	NA	NA	4.73	0.46	-156.3	120
MW-44S	10/30/15	NA	NA	4.41	0.42	-92	123
MW-44S	02/12/16	NA	NA	4.79	3.19	292	128
MW-44S	05/16/16	NA	NA	4.55	2.03	-39	139
MW-44S	08/21/16	NA	NA	4.60	0.32	-47	136
MW-44S	11/21/16	NA	NA	5.08	0.50	36	144
MW-44S	03/08/17	NA	NA	4.86	3.30	0.50	130
MW-44S	06/13/17	NA	NA	4.80	0.20	62	116
MW-44S	09/18/17	NA	NA	5.74	0.28	60.4	307
MW-44S	11/30/17	NA	NA	5.64	4.60	-19	230
MW-44S	02/15/18	NA	NA	5.69	11.50	-37.8	149
MW-45D	01/06/10	NA	2.74	4.91	0.44	146.5	190
MW-45D	04/06/10	NA	3.84	4.83	0.41	25.1	199
MW-45D	07/09/10	NA	3.06	4.17	1.09	29.4	183
MW-45D	10/06/10	NA	NA	5.76	0.66	-51.9	178
MW-45D	01/13/11	NA	NA	4.47	0.65	79.7	144
MW-45D	04/07/11	NA	NA	4.14	0.48	-55.9	184
MW-45D	07/07/11	NA	3.05	4.79	0.28	-155.7	167
MW-45D	10/13/11	NA	NA	4.24	0.26	-142.9	152
MW-45D	01/05/12	NA	NA	6.23	0.53	-196.6	48
MW-45D	04/05/12	NA	NA	4.40	0.49	-170.3	159
MW-45D	07/12/12	NA	3.37	4.18	0.45	-262.2	106
MW-45D	10/19/12	NA	NA	5.47	0.42	-176.5	133
MW-45D	02/05/13	NA	NA	4.37	NA	30.8	226
MW-45D	05/14/13	NA	NA	4.53	0.62	NA	261
MW-45D	07/31/13	NA	NA	4.59	0.14	-82.8	266
MW-45D	10/16/13	NA	NA	4.33	0.85	40.5	279
MW-45D	01/08/14	NA	NA	4.30	0.19	-67	259
MW-45D	04/02/14	NA	NA	4.68	0.09	11	295
MW-45D	07/09/14	NA	NA	4.66	0.09	-184.9	239
MW-45D	10/06/14	NA	NA	4.76	2.78	-154.5	250
MW-45D	01/14/15	NA	NA	4.31	0.14	-117.3	333
MW-45D	04/07/15	NA	NA	4.49	0.10	-214	379

Table 3
Geochemical Indicator Parameters
Chevron Environmental Management Company
Chevron Orlando Superfund Site
Orlando, Florida

ARCADIS Design & Consultancy for natural and built assets

Location ID	Date	Iron (mg/L)	TOC (mg/L)	pH (SU)	DO (mg/L)	ORP (mV)	Conductivity (µS/cm)
MW-45D	07/08/15	NA	NA	4.72	1.25	-184.8	239
MW-45D	10/30/15	NA	NA	4.14	0.50	-102	420
MW-45D	02/12/16	NA	NA	4.48	2.66	232	390
MW-45D	05/16/16	NA	NA	4.50	2.26	-109.9	415
MW-45D	08/21/16	NA	NA	4.54	0.23	-97	425
MW-45D	11/21/16	NA	NA	4.60	0.46	-87	488
MW-45D	03/08/17	NA	NA	4.74	1.80	-98.5	462
MW-45D	06/13/17	NA	NA	4.77	0.14	-91	431
MW-45D	09/18/17	NA	NA	4.93	0.28	-68	492
MW-45D	11/30/17	NA	NA	4.74	5.00	-115	531
MW-45D	02/15/18	NA	NA	4.58	1.30	-64	517
MW-45S	01/06/10	NA	10.7	6.00	0.49	149.7	120
MW-45S	04/06/10	NA	10.4	5.64	0.47	42.1	121
MW-45S	07/09/10	NA	9.66	5.04	1.11	10.4	127
MW-45S	10/06/10	NA	NA	5.69	0.60	-60.1	145
MW-45S	01/13/11	NA	NA	5.14	0.74	83.8	114
MW-45S	04/07/11	NA	NA	4.79	0.32	-33.3	132
MW-45S	07/07/11	NA	6.79	5.02	0.35	-158.2	128
MW-45S	10/13/11	NA	NA	5.06	0.28	-161.5	124
MW-45S	01/05/12	NA	NA	7.36	0.59	-237.9	42
MW-45S	04/05/12	NA	NA	4.30	0.79	-62.7	127
MW-45S	07/12/11	NA	7.05	4.87	0.78	-275.3	88
MW-45S	10/19/12	NA	NA	6.02	0.62	-209.2	135
MW-45S	02/05/13	NA	NA	4.93	NA	-208	133
MW-45S	05/14/13	NA	NA	5.21	0.67	NA	132
MW-45S	07/31/13	NA	NA	5.40	0.30	-74	142
MW-45S	10/16/13	NA	NA	5.33	0.73	102	163
MW-45S	01/08/14	NA	NA	4.96	0.46	-60.7	115
MW-45S	04/02/14	NA	NA	5.49	1.51	56.7	123
MW-45S	07/09/14	NA	NA	5.10	3.92	-155.6	99
MW-45S	10/03/14	NA	NA	5.49	0.10	-168.9	97
MW-45S	01/14/15	NA	NA	5.17	0.12	-130.6	88
MW-45S	04/07/15	NA	NA	5.54	0.42	-184.5	85
MW-45S	07/08/15	NA	NA	5.29	1.10	-177	75
MW-45S	10/30/15	NA	NA	5.39	0.64	-94	82
MW-45S	02/12/16	NA	NA	5.16	4.25	2.16	81
MW-45S	05/16/16	NA	NA	5.31	1.93	-106	75
MW-45S	08/21/16	NA	NA	5.46	0.23	-89	75
MW-45S	11/21/16	NA	NA	5.72	0.74	-10	86
MW-45S	03/08/17	NA	NA	5.53	3.10	-101.2	69
MW-45S	06/13/17	NA	NA	5.33	0.22	-57	79
MW-45S	09/18/17	NA	NA	6.30	3.28	20	154
MW-45S	11/30/17	NA	NA	5.84	22.00	-64	157
MW-45S	02/15/18	NA	NA	5.52	5.10	-45	105
MW-47D	04/15/09	NA	8.29	6.66	0.19	-230.3	172
MW-47D	05/29/09	NA	9.12	6.57	0.70	-234.9	147
MW-47D	06/17/09	NA	20.6	6.59	0.37	-139.9	146
MW-47D	07/10/09	NA	31.1	6.23	0.56	-233.2	190
MW-47D	08/03/09	NA	39	6.00	0.66	-249.4	160
MW-47D	09/08/09	NA	271	6.13	0.22	-243.4	229
MW-47D	10/06/09	NA	467	4.19	0.14	-78.2	332

Table 3
Geochemical Indicator Parameters
Chevron Environmental Management Company
Chevron Orlando Superfund Site
Orlando, Florida

ARCADIS Design & Consultancy for natural and built assets

Location ID	Date	Iron (mg/L)	TOC (mg/L)	pH (SU)	DO (mg/L)	ORP (mV)	Conductivity (µS/cm)
MW-47D	11/04/09	NA	300	4.29	1.24	-237	219
MW-47D	12/11/09	NA	162	5.12	0.22	-122.3	148
MW-47D	01/04/10	NA	369	4.44	0.24	-111.9	233
MW-47D	02/03/10	1.00	321	4.19	0.22	-74.7	257
MW-47D	03/08/10	0.96	308	4.26	0.30	-73	235
MW-47D	04/05/10	NA	340	4.53	0.25	-103.5	214
MW-47D	05/04/10	NA	193	4.16	0.33	-100.8	101
MW-47D	06/09/10	NA	186	4.40	0.24	-123.7	140
MW-47D	07/07/10	NA	232	4.41	0.36	-140.2	148
MW-47D	08/09/10	NA	39	4.91	0.69	-143.9	70
MW-47D	09/01/10	NA	68.1	5.11	2.99	-49.1	91
MW-47D	10/04/10	NA	38.5	5.09	0.36	-193.9	70
MW-47D	11/03/10	NA	19.1	4.99	0.42	-179.8	57
MW-47D	12/09/10	NA	15.6	5.55	0.42	-145.3	54
MW-47D	01/11/11	NA	15.3	4.92	0.63	-157.8	53
MW-47D	02/02/11	NA	8.96	4.96	0.38	-170.2	52
MW-47D	03/01/11	NA	5.80	4.31	0.50	-146	56
MW-47D	04/06/11	NA	5.45	4.23	0.20	-204.7	50
MW-47D	05/03/11	NA	4.88	5.23	0.22	-214.8	49
MW-47D	06/09/11	NA	4.3	5.85	0.37	-301.2	54
MW-47D	07/06/11	NA	4.19	5.06	0.21	-245.1	47
MW-47D	08/03/11	NA	11	6.20	0.62	-332.9	34
MW-47D	09/19/11	NA	4.36	5.35	0.18	-149.7	30
MW-47D	10/12/11	NA	3.40	4.71	0.22	-266.9	37
MW-47D	11/10/11	NA	3.86	5.06	0.15	-250.7	33
MW-47D	12/13/11	NA	3.76	5.04	0.13	-267.6	26
MW-47D	01/04/12	NA	3.35	6.68	0.11	-264.8	20
MW-47D	02/15/12	NA	3.23	5.61	0.38	-265.7	30
MW-47D	03/06/12	NA	2.90	5.33	0.25	-285.9	27
MW-47D	04/03/12	NA	3.31	4.74	0.33	-280.1	67
MW-47D	05/08/12	NA	3.16	4.46	0.40	-280.8	30
MW-47D	06/12/12	NA	2.98	4.46	0.62	-262.2	30
MW-47D	07/10/12	NA	2.75	4.67	0.23	-303.4	45
MW-47D	08/23/12	NA	2.11	4.43	0.49	-337.2	47
MW-47D	09/19/12	NA	2.56	4.50	0.26	-232.2	45
MW-47D	10/17/12	NA	2.58	4.32	0.25	-296.3	46
MW-47D	01/30/13	NA	2.34	4.80	NA	-250	86
MW-47D	05/13/13	NA	2.55	4.83	0.92	-964	74
MW-47D	08/01/13	NA	3.06 V	4.99	0.21	-150.2	64
MW-47D	10/15/13	NA	3.00	4.99	0.62	-119.5	57
MW-47D	01/06/14	NA	2.71 I	4.66	0.13	-147.3	53
MW-47D	04/02/14	NA	2.56 I	5.09	0.06	-159.5	59
MW-47D	07/08/14	NA	3.13 I	5.15	2.92	-271.4	52
MW-47D	10/01/14	NA	3.36 I	5.16	0.08	-250.2	53
MW-47D	01/14/15	NA	2.40	4.84	1.81	-227.4	68
MW-47D	04/07/15	NA	2.70	5.11	0.13	-225.9	69
MW-47D	07/08/15	NA	2.20	5.05	0.71	-216.8	72
MW-47D	11/03/15	NA	2.00	5.20	1.23	-232	75
MW-47D	02/15/16	NA	2.20	5.24	1.38	59.7	74
MW-47D	05/17/16	NA	2.30	5.14	1.85	-174	81
MW-47D	08/21/16	NA	1.30	5.17	0.17	-201	81
MW-47D	11/21/16	NA	2.30	5.30	0.61	-266	81
MW-47D	03/08/17	NA	2.40	5.48	1.00	-240	79

Table 3
Geochemical Indicator Parameters
Chevron Environmental Management Company
Chevron Orlando Superfund Site
Orlando, Florida

ARCADIS Design & Consultancy for natural and built assets

Location ID	Date	Iron (mg/L)	TOC (mg/L)	pH (SU)	DO (mg/L)	ORP (mV)	Conductivity (µS/cm)
MW-47D	06/14/17	NA	2.10	5.40	0.10	-24	78
MW-47D	09/18/17	NA	2.20	5.57	0.20	-211	89
MW-47D	11/30/17	NA	2.6	5.31	7.70	-205	97
MW-47D	02/14/18	NA	2.5	5.43	1.60	-219	93
MW-48D	02/14/18	5,510	1.7	5.37	1.80	-205	92
MW-49D	10/06/09	NA	NA	4.80	0.21	-112.8	301
MW-49D	01/05/10	NA	NA	5.36	0.84	-120.2	155
MW-49D	02/03/10	7.30	17.5	5.04	0.29	-103.7	183
MW-49D	03/08/10	6.50	16.2	5.07	0.32	-89.3	187
MW-49D	04/05/10	NA	25.8	5.26	0.46	-86.2	181
MW-49D	05/04/10	NA	33.6	4.92	0.56	-99.7	100
MW-49D	06/09/10	NA	87.4	4.85	0.41	-117.5	197
MW-49D	07/07/10	NA	163	4.50	0.69	-151.7	206
MW-49D	08/09/10	NA	350	5.01	0.97	-131.3	222
MW-49D	09/01/10	NA	282	5.09	2.90	-73.9	203
MW-49D	10/04/10	NA	283	5.36	0.80	-185.7	267
MW-49D	11/03/10	NA	118	5.35	0.36	-149.9	170
MW-49D	12/09/10	NA	258	5.17	0.87	-139.7	245
MW-49D	01/11/11	NA	285	4.60	0.51	-153.6	286
MW-49D	02/02/11	NA	195	4.66	0.94	-122.8	213
MW-49D	03/01/11	NA	120	4.18	1.72	-121.9	179
MW-49D	04/07/11	NA	100	4.47	0.44	-207.3	180
MW-49D	05/03/11	NA	127	4.77	0.15	-167.9	182
MW-49D	06/14/11	NA	77.1	4.63	0.60	-151.9	138
MW-49D	07/06/11	NA	54.2	5.00	0.22	-189.8	115
MW-49D	08/03/11	NA	52	5.97	0.20	-243.8	109
MW-49D	09/19/11	NA	13.8	5.51	0.22	-99.2	58
MW-49D	10/12/11	NA	12.7	4.89	0.18	-247.9	70
MW-49D	11/10/11	NA	11	5.30	0.26	-232.4	61
MW-49D	12/13/11	NA	11.8	5.34	0.27	-250.1	31
MW-49D	01/04/12	NA	11.4	7.30	0.38	-285.6	21
MW-49D	02/15/12	NA	9.95	5.32	0.83	-136.1	29
MW-49D	03/06/12	NA	9.60	5.65	0.49	-221.4	30
MW-49D	04/02/12	NA	9.08	6.09	0.85	-255.3	57
MW-49D	05/08/12	NA	9.49	4.88	0.60	-244.1	28
MW-49D	06/12/12	NA	8.31	4.50	1.19	-243.6	27
MW-49D	07/09/12	NA	8.32	5.02	0.62	-261.7	50
MW-49D	08/22/12	NA	9.83	5.02	0.71	-193.7	54
MW-49D	09/19/12	NA	11.4	5.65	0.43	-295.5	66
MW-49D	10/17/12	NA	13.9	4.86	0.43	-270.9	69
MW-49D	11/14/12	NA	10.4	5.10	1.13	-299.7	97
MW-49D	01/30/13	NA	8.81	5.67	NA	-320	94
MW-49D	05/10/13	NA	8.85	4.98	0.46	-182	96
MW-49D	07/31/13	NA	160 V	4.60	0.19	-177	195
MW-49D	10/11/13	NA	180	4.42	0.67	NA	223
MW-49D	01/08/14	NA	19.3	4.64	0.15	-174	83
MW-49D	04/02/14	NA	15.6	5.08	0.13	-190.2	84
MW-49D	07/08/14	NA	48.7	4.79	0.15	-223.7	118
MW-49D	10/01/14	NA	168	4.37	0.06	-212.1	197
MW-49D	01/14/15	NA	434	4.17	2.17	-191.8	335
MW-49D	04/07/15	NA	60.4	4.56	0.36	-197.5	128

Table 3
Geochemical Indicator Parameters
Chevron Environmental Management Company
Chevron Orlando Superfund Site
Orlando, Florida

ARCADIS Design & Consultancy for natural and built assets

Location ID	Date	Iron (mg/L)	TOC (mg/L)	pH (SU)	DO (mg/L)	ORP (mV)	Conductivity (µS/cm)
MW-49D	07/08/15	NA	14.1	5.11	1.19	-195.1	105
MW-49D	10/29/15	NA	15.2	4.57	0.34	-172	104
MW-49D	02/10/16	NA	13.3	4.95	2.93	-220	93
MW-49D	05/17/16	NA	14.2	4.87	2.21	-198	99
MW-49D	08/20/16	NA	NA	4.96	0.36	-221	110
MW-49D	11/18/16	NA	13.8	5.30	0.61	-239	128
MW-49D	03/08/17	NA	13.6	5.36	3.20	-219	88
MW-49D	06/13/17	NA	10.2	5.13	0.15	-209	83
MW-49D	09/19/17	NA	13.4	5.08	0.30	-212	121
MW-49D	11/29/17	NA	12.9	4.99	5.70	-200	148
MW-49D	02/13/18	1,370	13.1	5.04	1.60	-208	120
MW-51S	02/16/12	NA	36.5	6.39	0.51	-308.4	150
MW-51S	03/07/12	NA	26.7	6.37	0.35	-314.8	130
MW-51S	04/05/12	NA	13.9	4.92	0.41	-305.2	246
MW-51S	05/09/12	NA	14.5	5.46	0.27	-276.6	117
MW-51S	07/11/12	NA	9.80	5.41	0.33	-305.2	181
MW-51S	10/18/12	NA	5.33	5.72	0.53	-207	186
MW-51S	10/09/13	NA	3.20	5.81	0.40	-250.1	138
MW-51S	10/02/14	NA	2.09 I	6.02	2.21	-148.3	89
MW-51S	10/27/15	NA	1.50	6.56	2.87	-156	59
MW-51S	11/15/16	NA	1.70	6.02	0.36	-14	78
MW-51S	11/28/17	NA	6.0	6.04	17.20	-172	162
MW-52S	02/16/12	NA	1748	6.06	0.36	-245	1,648
MW-52S	03/07/12	NA	1887	5.89	0.24	-221.9	1,641
MW-52S	04/05/12	NA	1431	4.56	0.36	-261	2,842
MW-52S	05/09/12	NA	493	5.82	0.25	-303.7	850
MW-52S	06/13/12	NA	136	6.23	0.48	-296.1	560
MW-52S	07/11/12	NA	23.5	5.44	0.29	-273.2	362
MW-52S	08/23/12	NA	25.3	5.60	0.27	-240.7	372
MW-52S	09/20/12	NA	28.2	5.97	0.32	-304	378
MW-52S	10/18/12	NA	24.5	5.72	0.33	-186.7	350
MW-52S	11/14/12	NA	39.5	6.07	0.39	-260.9	795
MW-52S	01/29/13	NA	47.2	7.61	NA	-188	903
MW-52S	05/10/13	NA	11.1	5.88	3.81	93.1	256
MW-52S	08/02/13	NA	28.6	6.26	0.28	-122.8	427
MW-52S	10/08/13	NA	29	6.45	0.18	-272.8	454
MW-52S	01/08/14	NA	52.1	6.46	0.28	-126.3	673
MW-52S	04/01/14	NA	37.6	6.63	0.17	-100.9	513
MW-52S	07/09/14	NA	24.4	6.18	0.16	-185.2	337
MW-52S	10/03/14	NA	19.2	6.29	1.38	-180.6	299
MW-52S	01/15/15	NA	23.7	5.93	2.99	-229.5	322
MW-52S	04/08/15	NA	26.9	5.91	0.19	-233	279
MW-52S	07/09/15	NA	42.8	6.48	1.01	-213.4	486
MW-52S	10/28/15	NA	23.7	6.01	0.50	-170	317
MW-52S	02/11/16	NA	19.2	6.22	3.17	103	246
MW-52S	05/16/16	NA	32.5	6.53	0.29	-168	386
MW-52S	08/20/16	NA	18.6	6.05	1.29	-174	226
MW-52S	11/15/16	NA	18.4	6.48	0.43	-245	296
MW-52S	03/07/17	NA	41.1	6.90	7.00	-163	508
MW-52S	06/12/17	NA	5.50	6.39	2.73	105	237
MW-52S	09/17/17	NA	14.0	6.68	2.21	-41	252

Table 3
Geochemical Indicator Parameters
Chevron Environmental Management Company
Chevron Orlando Superfund Site
Orlando, Florida

ARCADIS Design & Consultancy for natural and built assets

Location ID	Date	Iron (mg/L)	TOC (mg/L)	pH (SU)	DO (mg/L)	ORP (mV)	Conductivity (µS/cm)
MW-52S	11/28/17	NA	27.8	5.99	3.40	-179	500
MW-52S	02/13/18	NA	36.4	6.61	1.60	-190	658

LEGEND

Iron	= Dissolved Iron (Laboratory)
TOC	= Total Organic Carbon (Laboratory)
pH	= Measure of Acidity/Alkalinity (Field)
DO	= Dissolved Oxygen (Field)
ORP	= Oxidation-Reduction Potential (Field)
Conductivity	= Specific Conductivity (Field)
mg/L	= Milligrams per Liter
SU	= Standard Units
mV	= MilliVolts
µS/cm	= Microsiemens per Centimeter
NA	= Not Analyzed / Not Available
V	= Indicates that the analyte was detected in both the sample and the associated method blank.
I	= The reported value is between the laboratory method detection limit (MDL) and laboratory practical quantitation limit (PQL).

FIGURES

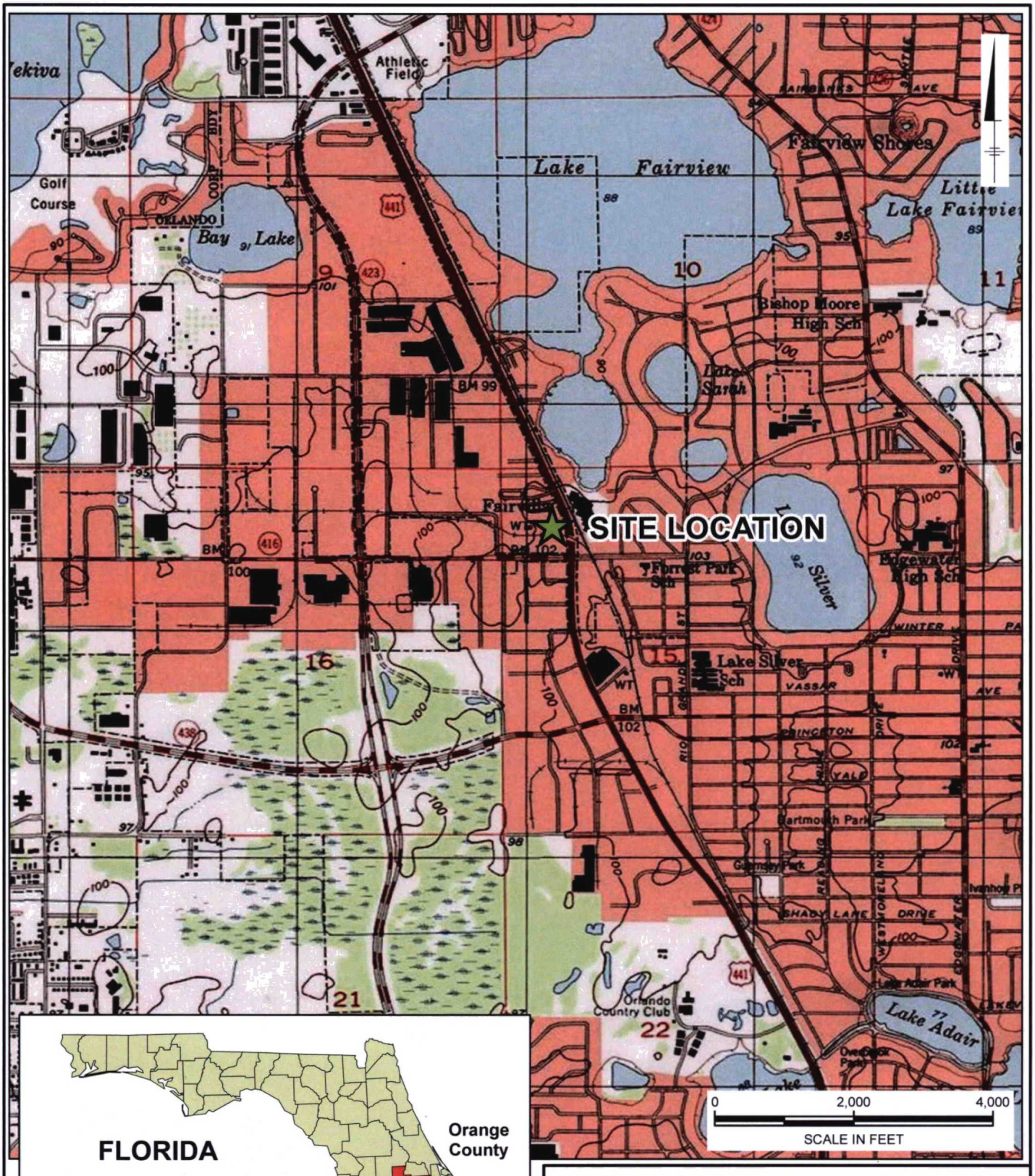

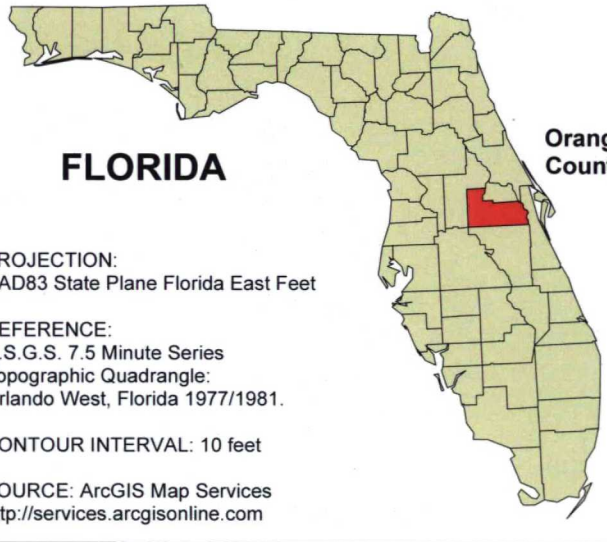

PROJECTION:
NAD83 State Plane Florida East Feet

REFERENCE:
U.S.G.S. 7.5 Minute Series
Topographic Quadrangle:
Orlando West, Florida 1977/1981.

CONTOUR INTERVAL: 10 feet

SOURCE: ArcGIS Map Services
http://services.arcgisonline.com

CHEVRON ENVIRONMENTAL MANAGEMENT COMPANY
CHEVRON ORLANDO SUPERFUND SITE
ORLANDO, FLORIDA

Site Location Map

ARCADIS Design & Consultancy for natural and built assets

FIGURE
1

CITY:(KNOXVILLE) DIV/GROUP:(ENV/GIS) LD:(B.ALTOM) PIC:(M.FLEISCHNER) PM:(A.JUST) TM:(M.MILLER) PROJECT: B0048212.0000
PATH: G:\GIS\CHEVRON_ORLANDO\MAPDOCS\2016\GLOBAL\F1 CHEV_OR REG TOPO.MXD SAVED: 2/8/2016 BY: BALTOM

Service Layer Credits: Copyright:© 2013 National Geographic Society, i-cubed



LEGEND

- Fencing
- Railroad
- Building/Structure
- Shallow Monitoring Well
- Middle Monitoring Well
- Deep Monitoring Well
- Shallow Monitoring Well (abandoned)
- Deep Monitoring Well (abandoned)

0 100 200

SCALE IN FEET

AERIAL SOURCE: ESRI Online Services (October 2013).
PROJECTION: NAD83 State Plane Florida East Feet

CHEVRON ENVIRONMENTAL MANAGEMENT COMPANY
CHEVRON ORLANDO SUPERFUND SITE
ORLANDO, FLORIDA

Site Plan

ARCADIS Design & Consultancy for natural and built assets

FIGURE 2

CITY:(KNOXVILLE) DIVGROUP:(ENVGIS) LD:(BALTOM) PIC:(M.FLEISCHNER) PM:(A.JUST) TM:(M.MILLER) PROJECT: B0048212.0000
PATH: G:\GIS\CHEV\RON_ORLANDO\MAPDOCS\2016\GLOBALF2.CHEV_OR SITE AERIAL.MXD SAVED: 2/18/2016 BY: BALTOM

Service Layer Credits: Source: Esri, DigitalGlobe, GeoEye, Earthstar Geographics, CNES/Airbus DS, USDA, USGS, AEX, Getmapping, Aerogrid, IGN, IGP, swisstopo, and the GIS User Community

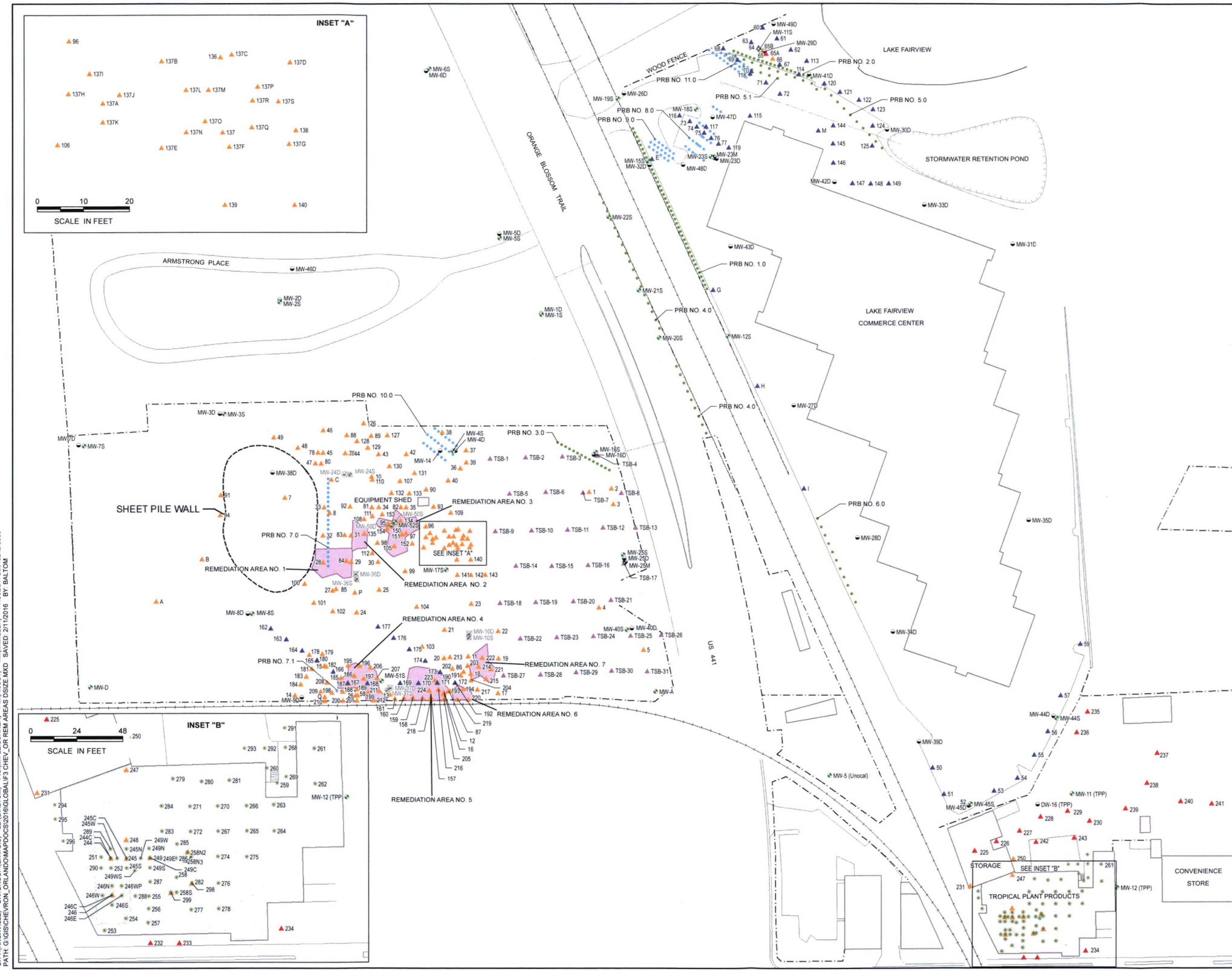

LEGEND

- Fencing
- Railroad
- Building/Structure
- Cinder Block Wall
- TASK Soil Boring (December 2003)
- Surface Soil Sample
- Soil Boring
- Depth-Discrete Groundwater Sample
- Soil Boring/Depth-Discrete Groundwater Sample
- Existing Injection Point
- Existing Backfill Point
- Shallow Monitoring Well
- Middle Monitoring Well
- Deep Monitoring Well
- Shallow Monitoring Well (abandoned)
- Deep Monitoring Well (abandoned)
- Remediation Area (January 2012)

PRB - Permeable Reactive Barrier

NOTE:
EHC™ was injected into the subsurface or placed in boreholes and excavation areas to create the PRBs and Remediation Areas.

0 50 100 150 200
SCALE IN FEET

PROJECTION: NAD83 State Plane Florida East Feet

CHEVRON ENVIRONMENTAL MANAGEMENT COMPANY
CHEVRON ORLANDO SUPERFUND SITE
ORLANDO, FLORIDA

Site Plan with Sampling Locations, PRBs, and Remediation Areas

ARCADIS Design & Consultancy for natural and built assets

FIGURE 3

CITY:(KNOXVILLE) DIV/GROUP:(ENV/GIS) LD:(B.ALTOM) PIC:(M.FLEISCHNER) PM:(A.JUST) TM:(M.MILLER) PROJECT B0048212.0000
PATH: G:\GIS\CHEVRON_ORLANDO\MAPDOCS\2016\GLOBAL\F3 CHEV_OR REM AREAS DS\ZE.MXD SAVED: 2/11/2016 BY: BALTOM

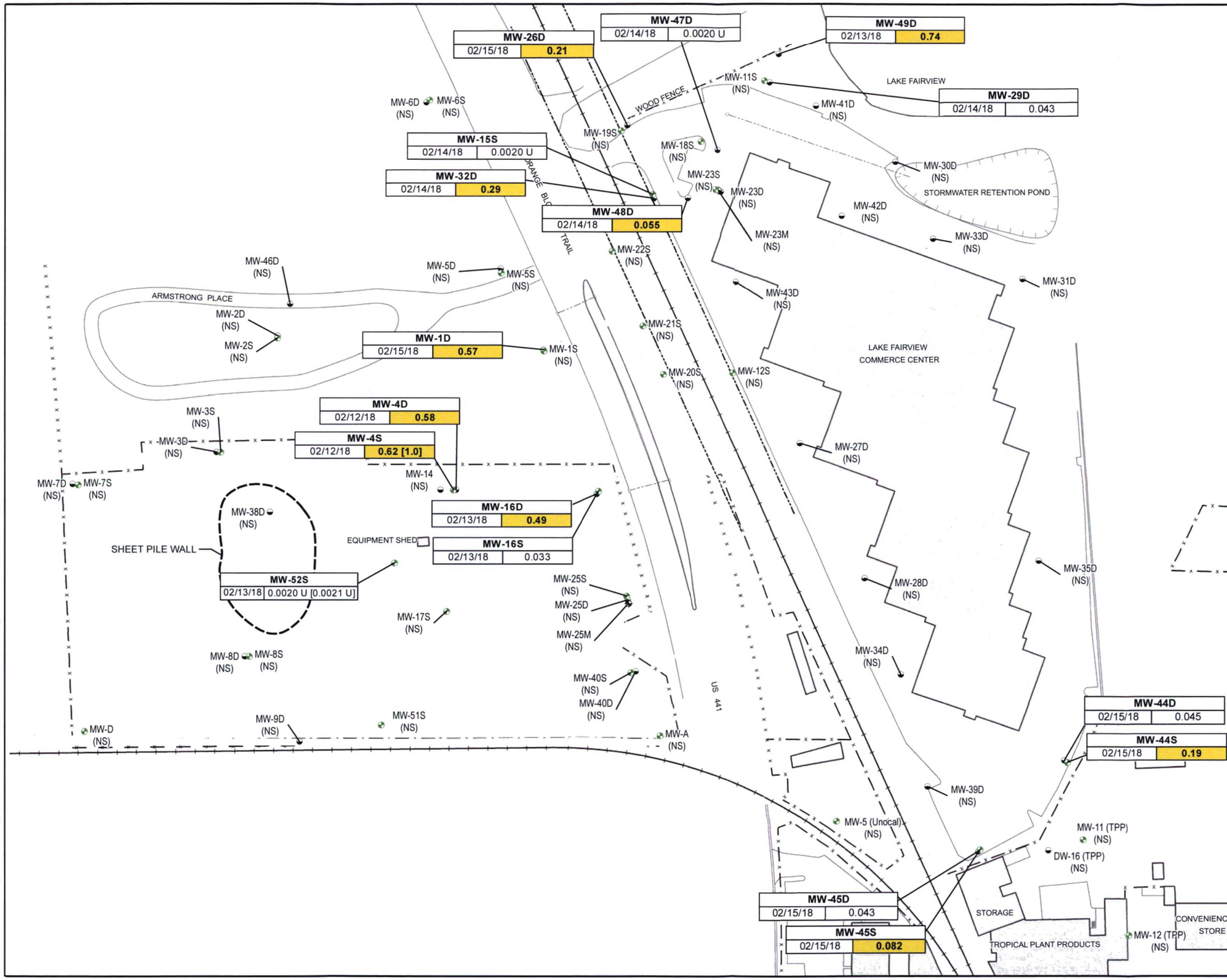

LEGEND

- Fencing
- Railroad
- Building/Structure
- Shallow Monitoring Well
- Middle Monitoring Well
- Deep Monitoring Well
- Analyte Detected at Concentration Greater than Cleanup Standard
- (NS) Not Sampled
- [ ] Duplicate Sample Value

Analyte	Cleanup Standard
alpha-BHC	0.050
beta-BHC	0.10
Lindane	0.20
delta-BHC	--

Abbreviations:
BHC= hexachlorocyclohexane
Lindane= gamma- BHC

NOTES:
1) Site-specific cleanup standards stated in the United States Environmental Protection Agency *Record of Decision* dated May 22, 1996.

2)All concentrations are reported in micrograms per liter (µg/L).

3) U - alpha-BHC was not detected at or above the stated method detection limit (MDL).

0 100 200
SCALE IN FEET

PROJECTION: NAD83 State Plane Florida East Feet

CHEVRON ENVIRONMENTAL MANAGEMENT COMPANY
CHEVRON ORLANDO SUPERFUND SITE
ORLANDO, FLORIDA

alpha-BHC Concentrations in Groundwater – First Quarter 2018

ARCADIS Design & Consultancy for natural and built assets

FIGURE 4

CITY:(KNOXVILLE) DIV/GROUP:(ENV/GIS) LD:(B.ALTOM) PIC:(M.FLEISCHNER) PM:(A.JUST) TM:(M.MILLER) PROJECT: B0048212.0000
PATH: Z:\GISPROJECTS_ENV\CHEVRON_ORLANDO\MAPDOCS\2018\GW\MON 1Q18\F4 CHEV_OR 1Q18 ALPHA-BHC.MXD SAVED: 5/14/2018 BY: MSI00950

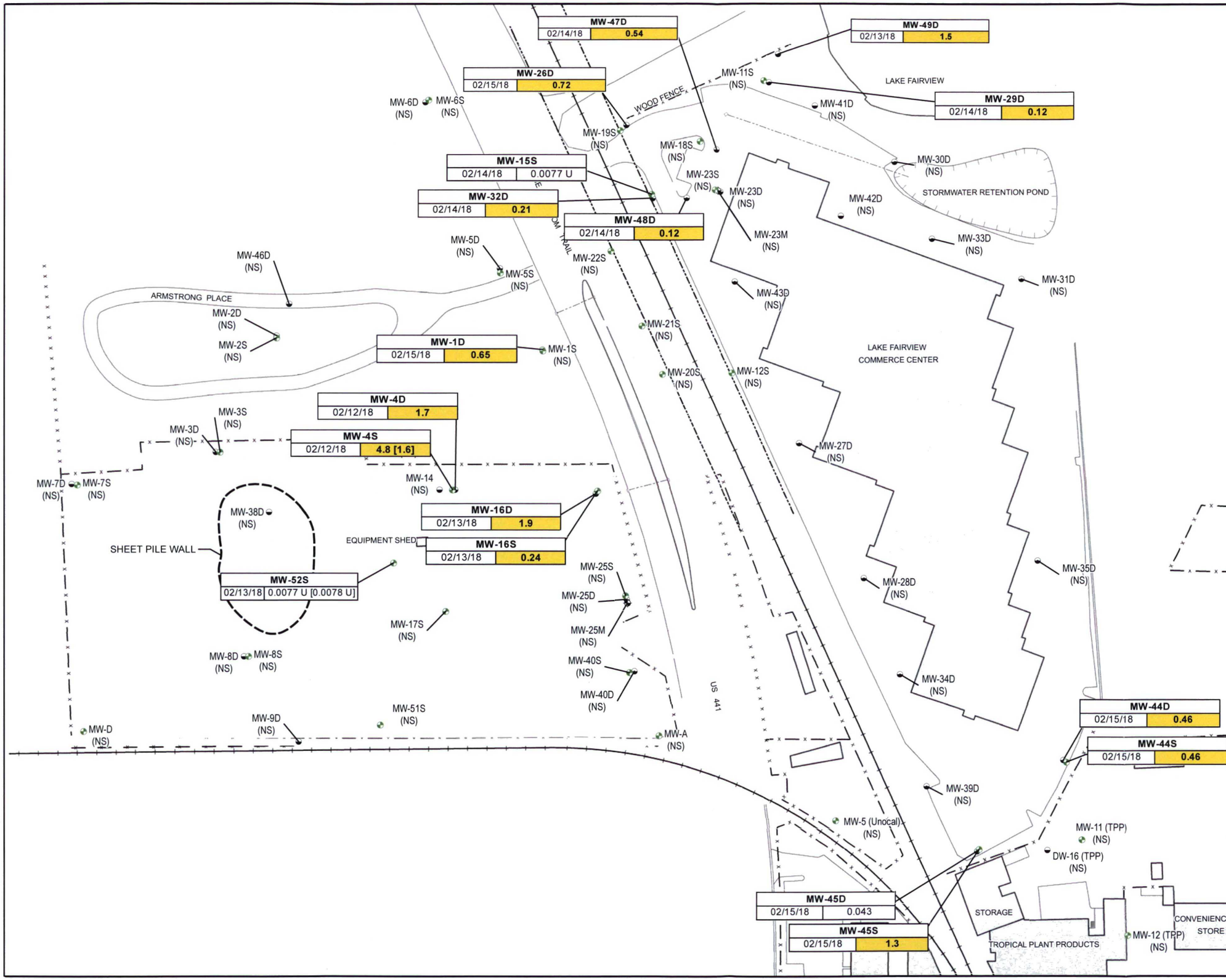

LEGEND

- Fencing
- Railroad
- Building/Structure
- Shallow Monitoring Well
- Middle Monitoring Well
- Deep Monitoring Well
- Analyte Detected at Concentration Greater than Cleanup Standard
- (NS) Not Sampled
- [ ] Duplicate Sample Value

Analyte	Cleanup Standard
alpha-BHC	0.050
beta-BHC	0.10
Lindane	0.20
delta-BHC	--

Abbreviations:
BHC= hexachlorocyclohexane
Lindane= gamma- BHC

NOTES:
1) Site-specific cleanup standards stated in the United States Environmental Protection Agency *Record of Decision* dated May 22, 1996.

2) All concentrations are reported in micrograms per liter (µg/L).

3) U - beta-BHC was not detected at or above the stated method detection limit (MDL).

0 100 200
SCALE IN FEET

PROJECTION: NAD83 State Plane Florida East Feet

CHEVRON ENVIRONMENTAL MANAGEMENT COMPANY
CHEVRON ORLANDO SUPERFUND SITE
ORLANDO, FLORIDA

beta-BHC Concentrations in Groundwater – First Quarter 2018

ARCADIS Design & Consultancy for natural and built assets

FIGURE 5

CITY:(KNOXVILLE) DIV/GROUP:(ENV/GIS) LD:(B.ALTOM) PIC:(M.FLEISCHNER) PM:(A.JUST) TM:(M.MILLER) PROJECT: B0048212.0000
PATH: Z:\GISPROJECTS_ENV\CHEVRON_ORLANDO\MAPDOCS\2018\GW MON 1Q18\F5 CHEV_OR 1Q18 BETA-BHC.MXD SAVED: 5/14/2018 BY: MSI00950

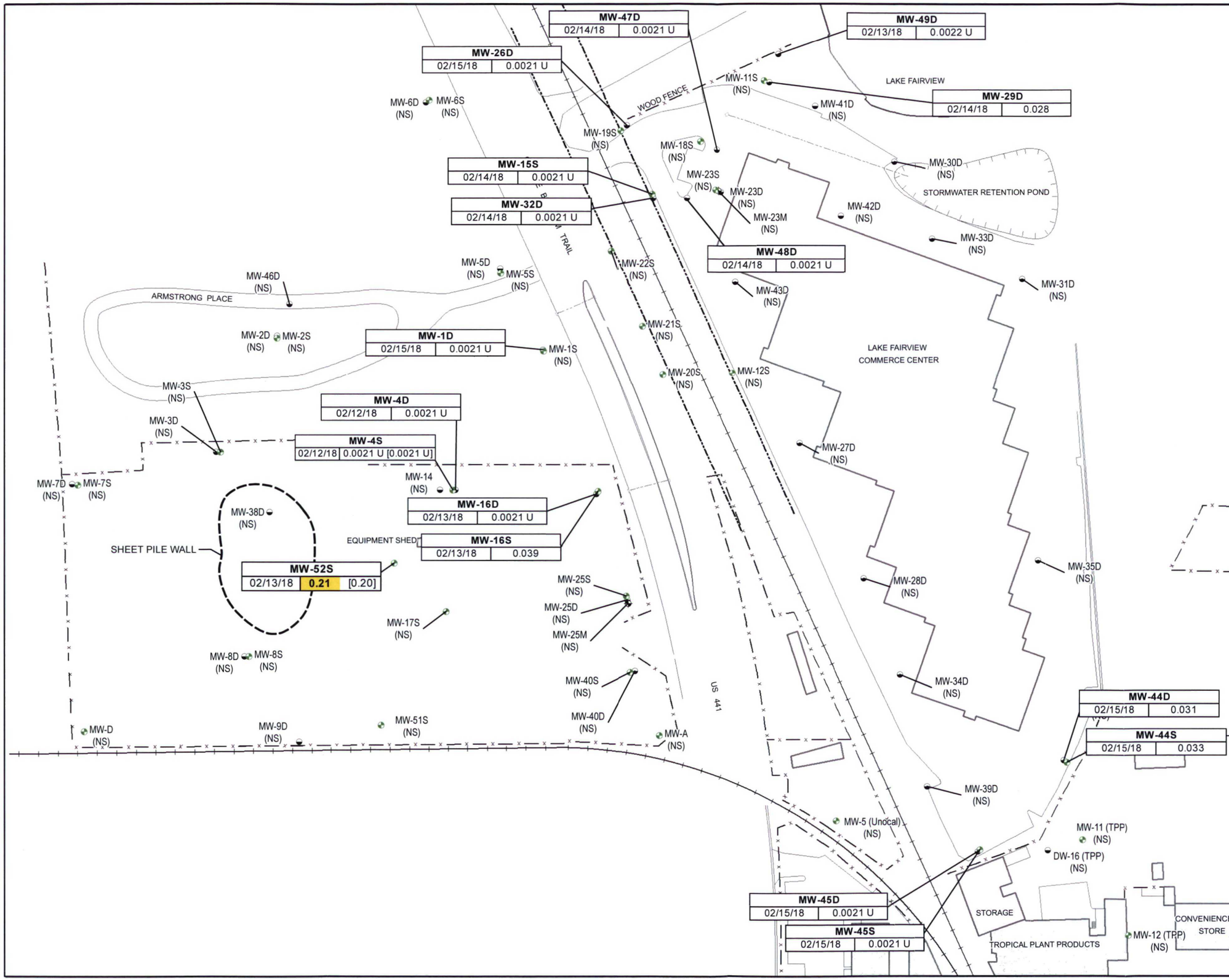

LEGEND

- Fencing
- Railroad
- Building/Structure
- Shallow Monitoring Well
- Middle Monitoring Well
- Deep Monitoring Well
- Analyte Detected at Concentration Greater than Cleanup Standard
- (NS) Not Sampled
- [ ] Duplicate Sample Value

Analyte	Cleanup Standard
alpha-BHC	0.050
beta-BHC	0.10
Lindane	0.20
delta-BHC	--

Abbreviations:
BHC= hexachlorocyclohexane
Lindane= gamma- BHC

NOTES:
1) Site-specific cleanup standards stated in the United States Environmental Protection Agency *Record of Decision* dated May 22, 1996.

2) All concentrations are reported in micrograms per liter (µg/L).

3) U - Lindane was not detected at or above the stated method detection limit (MDL).

0 100 200
SCALE IN FEET

PROJECTION: NAD83 State Plane Florida East Feet

CHEVRON ENVIRONMENTAL MANAGEMENT COMPANY
CHEVRON ORLANDO SUPERFUND SITE
ORLANDO, FLORIDA

Lindane Concentrations in Groundwater – First Quarter 2018

ARCADIS Design & Consultancy for natural and built assets

FIGURE 6

CITY:(KNOXVILLE) DIV/GROUP:(ENV/GIS) LD:(B.ALTOM) PIC:(M.FLEISCHNER) PM:(A.JUST) TM:(M.MILLER) PROJECT: B0048212.0000
PATH: Z:\GISPROJECTS_ENV\CHEVRON_ORLANDO\MAPDOCS\2018\GW MON 1Q18\F6 CHEV_OR 1Q18 LINDANE.MXD SAVED: 5/14/2018 BY: MSI00950

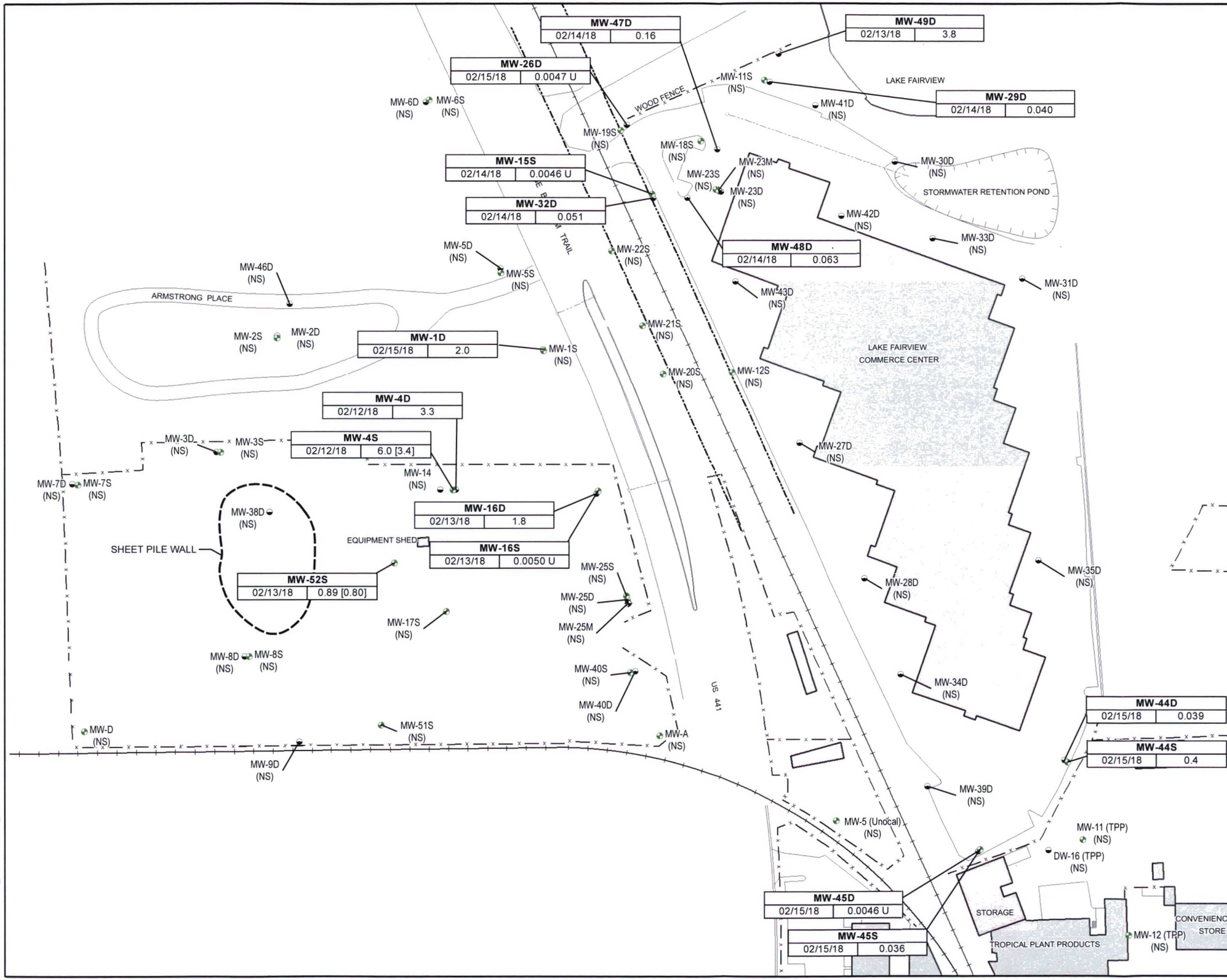

LEGEND

- Fencing
- Railroad
- Building/Structure
- Shallow Monitoring Well
- Middle Monitoring Well
- Deep Monitoring Well
- (NS) Not Sampled
- [ ] Duplicate Sample Value

Analyte	Cleanup Standard
alpha-BHC	0.050
beta-BHC	0.10
Lindane	0.20
delta-BHC	--

Abbreviations:
BHC= hexachlorocyclohexane
Lindane= gamma- BHC

NOTES:
1) Site-specific cleanup standards stated in the United States Environmental Protection Agency *Record of Decision* dated May 22, 1996.

2) All concentrations are reported in micrograms per liter (µg/L).

3) U - delta-BHC was not detected at or above the stated method detection limit (MDL).

0 100 200
SCALE IN FEET
PROJECTION: NAD83 State Plane Florida East Feet

CHEVRON ENVIRONMENTAL MANAGEMENT COMPANY
CHEVRON ORLANDO SUPERFUND SITE
ORLANDO, FLORIDA

delta-BHC Concentrations in Groundwater – First Quarter 2018

ARCADIS Design & Consultancy for natural and built assets

FIGURE 7

CITY:(KNOXVILLE) DIV/GROUP:(ENV/GIS) LD:(B.ALTOM) PIC:(M.FLEISCHNER) PM:(A.JUST) TM:(M.MILLER) PROJECT: B0048212.0000
PATH: Z:\GISPROJECTS_ENV\CHEVRON_ORLANDO\MAPDOCS\2018\GW MON 1Q18\F7 CHEV_OR 1Q18 DELTA-BHC.MXD SAVED: 5/14/2018 BY: MSI00950

ATTACHMENT A

Chain-of-Custody Documentation and Laboratory Reports

Pace Analytical®
www.pacelabs.com

Pace Analytical Services, LLC
110 South Bayview Blvd.
Oldsmar , FL 34677
(813)881-9401

May 03, 2018

Allen Just
Arcadis US, Inc.
320 Commerce
Suite 200
Irvine, CA 92602

RE: Project: Chevron Orlando
Pace Project No.: 35373964

Dear Allen Just:
Enclosed are the analytical results for sample(s) received by the laboratory on February 13, 2018. The results relate only to the samples included in this report. Results reported herein conform to the most current, applicable TNI/NELAC standards and the laboratory's Quality Assurance Manual, where applicable, unless otherwise noted in the body of the report.

This report has been revised. The sample ID for 009 has been revised at client request, from MW-49S to MW-49D. This report replaces the one submitted on 2/22/2018.

If you have any questions concerning this report, please feel free to contact me.

Sincerely,

LA Palmer

Lori Palmer
lori.palmer@pacelabs.com
(813)881-9401
Project Manager

Enclosures

cc: Mark Miller, Arcadis US
Robin Simon, Arcadis US
Susan Tobin, TASK Environmental, Inc.

NELAP ACCREDITED TNI LABORATORY

REPORT OF LABORATORY ANALYSIS

This report shall not be reproduced, except in full,
without the written consent of Pace Analytical Services, LLC.

Pace Analytical Services, LLC
110 South Bayview Blvd.
Oldsmar , FL 34677
(813)881-9401

CERTIFICATIONS

Project: Chevron Orlando
Pace Project No.: 35373964

Ormond Beach Certification IDs
8 East Tower Circle, Ormond Beach, FL 32174
Alabama Certification #: 41320
Connecticut Certification #: PH-0216
Delaware Certification: FL NELAC Reciprocity
Florida Certification #: E83079
Georgia Certification #: 955
Guam Certification: FL NELAC Reciprocity
Hawaii Certification: FL NELAC Reciprocity
Illinois Certification #: 200068
Indiana Certification: FL NELAC Reciprocity
Kansas Certification #: E-10383
Kentucky Certification #: 90050
Louisiana Certification #: FL NELAC Reciprocity
Louisiana Environmental Certificate #: 05007
Maryland Certification: #346
Michigan Certification #: 9911
Mississippi Certification: FL NELAC Reciprocity
Missouri Certification #: 236
Montana Certification #: Cert 0074
Nebraska Certification: NE-OS-28-14
Nevada Certification: FL NELAC Reciprocity
New Hampshire Certification #: 2958
New Jersey Certification #: FL022
New York Certification #: 11608
North Carolina Environmental Certificate #: 667
North Carolina Certification #: 12710
Oklahoma Certification #: D9947
Pennsylvania Certification #: 68-00547
Puerto Rico Certification #: FL01264
South Carolina Certification: #96042001
Tennessee Certification #: TN02974
Texas Certification: FL NELAC Reciprocity
US Virgin Islands Certification: FL NELAC Reciprocity
Virginia Environmental Certification #: 460165
Wyoming Certification: FL NELAC Reciprocity
West Virginia Certification #: 9962C
Wisconsin Certification #: 399079670
Wyoming (EPA Region 8): FL NELAC Reciprocity

This report shall not be reproduced, except in full,
without the written consent of Pace Analytical Services, LLC.

Pace Analytical Services, LLC
110 South Bayview Blvd.
Oldsmar , FL 34677
(813)881-9401

SAMPLE SUMMARY

Project: Chevron Orlando
Pace Project No.: 35373964

Lab ID	Sample ID	Matrix	Date Collected	Date Received
35373964001	CO-GW-MW-4S	Water	02/12/18 14:47	02/13/18 15:46
35373964002	CO-GW-MW-4D	Water	02/12/18 15:21	02/13/18 15:46
35373964003	Dupe 2	Water	02/12/18 15:21	02/13/18 15:46
35373964004	CO-GW-MW-52S	Water	02/13/18 10:42	02/13/18 15:46
35373964005	Dupe 1	Water	02/13/18 10:42	02/13/18 15:46
35373964007	CO-GW-MW-16S	Water	02/13/18 11:25	02/13/18 15:46
35373964008	CO-GW-MW-16D	Water	02/13/18 12:05	02/13/18 15:46
35373964009	CO-GW-MW-49D	Water	02/13/18 13:02	02/13/18 15:46

This report shall not be reproduced, except in full,
without the written consent of Pace Analytical Services, LLC.

Pace Analytical Services, LLC
110 South Bayview Blvd.
Oldsmar , FL 34677
(813)881-9401

SAMPLE ANALYTE COUNT

Project: Chevron Orlando
Pace Project No.: 35373964

Lab ID	Sample ID	Method	Analysts	Analytes Reported	Laboratory
35373964001	CO-GW-MW-4S	EPA 8081	BP1	23	PASI-O
		EPA 6010	SC1	1	PASI-O
		SM 5310B	JMD	1	PASI-O
35373964002	CO-GW-MW-4D	EPA 8081	BP1	23	PASI-O
		EPA 6010	SC1	1	PASI-O
		SM 5310B	JMD	1	PASI-O
35373964003	Dupe 2	EPA 8081	BP1	23	PASI-O
35373964004	CO-GW-MW-52S	EPA 8081	BP1	23	PASI-O
		SM 5310B	JMD	1	PASI-O
35373964005	Dupe 1	EPA 8081	BP1	23	PASI-O
35373964007	CO-GW-MW-16S	EPA 8081	BP1	23	PASI-O
35373964008	CO-GW-MW-16D	EPA 8081	BP1	23	PASI-O
35373964009	CO-GW-MW-49D	EPA 8081	BP1	23	PASI-O
		EPA 6010	SC1	1	PASI-O
		SM 5310B	JMD	1	PASI-O

This report shall not be reproduced, except in full,
without the written consent of Pace Analytical Services, LLC.

Pace Analytical Services, LLC
110 South Bayview Blvd.
Oldsmar , FL 34677
(813)881-9401

ANALYTICAL RESULTS

Project: Chevron Orlando
Pace Project No.: 35373964

Sample: CO-GW-MW-4S **Lab ID: 35373964001** Collected: 02/12/18 14:47 Received: 02/13/18 15:46 Matrix: Water

Parameters	Results	Units	PQL	MDL	DF	Prepared	Analyzed	CAS No.	Qual
8081 GCS Pesticides	Analytical Method: EPA 8081 Preparation Method: EPA 3510								
Aldrin	**0.0015 U**	ug/L	0.0097	0.0015	1	02/19/18 09:07	02/20/18 03:36	309-00-2	
alpha-BHC	**0.62**	ug/L	0.0097	0.0020	1	02/19/18 09:07	02/20/18 03:36	319-84-6	
beta-BHC	**4.8**	ug/L	0.097	0.078	10	02/19/18 09:07	02/22/18 00:41	319-85-7	D4
delta-BHC	**6.0**	ug/L	0.097	0.047	10	02/19/18 09:07	02/22/18 00:41	319-86-8	
gamma-BHC (Lindane)	**0.0021 U**	ug/L	0.0097	0.0021	1	02/19/18 09:07	02/20/18 03:36	58-89-9	
alpha-Chlordane	**0.0080 U**	ug/L	0.0097	0.0080	1	02/19/18 09:07	02/20/18 03:36	5103-71-9	
gamma-Chlordane	**0.0049 U**	ug/L	0.0097	0.0049	1	02/19/18 09:07	02/20/18 03:36	5103-74-2	
4,4'-DDD	**0.0087 U**	ug/L	0.0097	0.0087	1	02/19/18 09:07	02/20/18 03:36	72-54-8	
4,4'-DDE	**0.0049 U**	ug/L	0.0097	0.0049	1	02/19/18 09:07	02/20/18 03:36	72-55-9	
4,4'-DDT	**0.0049 U**	ug/L	0.0097	0.0049	1	02/19/18 09:07	02/20/18 03:36	50-29-3	
Dieldrin	**0.53**	ug/L	0.0097	0.0019	1	02/19/18 09:07	02/20/18 03:36	60-57-1	
Endosulfan I	**0.0050 U**	ug/L	0.0097	0.0050	1	02/19/18 09:07	02/20/18 03:36	959-98-8	
Endosulfan II	**0.0039 U**	ug/L	0.0097	0.0039	1	02/19/18 09:07	02/20/18 03:36	33213-65-9	
Endosulfan sulfate	**0.0060 U**	ug/L	0.097	0.0060	1	02/19/18 09:07	02/20/18 03:36	1031-07-8	
Endrin	**0.0042 U**	ug/L	0.0097	0.0042	1	02/19/18 09:07	02/20/18 03:36	72-20-8	
Endrin aldehyde	**0.0035 U**	ug/L	0.097	0.0035	1	02/19/18 09:07	02/20/18 03:36	7421-93-4	
Endrin ketone	**0.0049 U**	ug/L	0.0097	0.0049	1	02/19/18 09:07	02/20/18 03:36	53494-70-5	
Heptachlor	**0.0060 U**	ug/L	0.0097	0.0060	1	02/19/18 09:07	02/20/18 03:36	76-44-8	
Heptachlor epoxide	**0.0051 U**	ug/L	0.0097	0.0051	1	02/19/18 09:07	02/20/18 03:36	1024-57-3	
Methoxychlor	**0.0094 U**	ug/L	0.0097	0.0094	1	02/19/18 09:07	02/20/18 03:36	72-43-5	
Toxaphene	**0.24 U**	ug/L	0.49	0.24	1	02/19/18 09:07	02/20/18 03:36	8001-35-2	
Surrogates									
Tetrachloro-m-xylene (S)	95	%	27-124		1	02/19/18 09:07	02/20/18 03:36	877-09-8	
Decachlorobiphenyl (S)	67	%	10-132		1	02/19/18 09:07	02/20/18 03:36	2051-24-3	
6010 MET ICP, Dissolved	Analytical Method: EPA 6010 Preparation Method: EPA 3010								
Iron, Dissolved	**502**	ug/L	40.0	20.0	1	02/14/18 20:50	02/17/18 01:52	7439-89-6	
5310B TOC	Analytical Method: SM 5310B								
Total Organic Carbon	**17.3**	mg/L	1.0	0.50	1		02/14/18 22:09	7440-44-0	

This report shall not be reproduced, except in full,
without the written consent of Pace Analytical Services, LLC.

Pace Analytical Services, LLC
110 South Bayview Blvd.
Oldsmar , FL 34677
(813)881-9401

ANALYTICAL RESULTS

Project: Chevron Orlando
Pace Project No.: 35373964

Sample: CO-GW-MW-4D **Lab ID: 35373964002** Collected: 02/12/18 15:21 Received: 02/13/18 15:46 Matrix: Water

Parameters	Results	Units	PQL	MDL	DF	Prepared	Analyzed	CAS No.	Qual
8081 GCS Pesticides	Analytical Method: EPA 8081 Preparation Method: EPA 3510								
Aldrin	**0.0015 U**	ug/L	0.0098	0.0015	1	02/19/18 09:07	02/20/18 03:55	309-00-2	
alpha-BHC	**0.58**	ug/L	0.0098	0.0020	1	02/19/18 09:07	02/20/18 03:55	319-84-6	
beta-BHC	**1.7**	ug/L	0.0098	0.0078	1	02/19/18 09:07	02/20/18 03:55	319-85-7	
delta-BHC	**3.3**	ug/L	0.098	0.047	10	02/19/18 09:07	02/22/18 01:00	319-86-8	D4
gamma-BHC (Lindane)	**0.0021 U**	ug/L	0.0098	0.0021	1	02/19/18 09:07	02/20/18 03:55	58-89-9	
alpha-Chlordane	**0.0080 U**	ug/L	0.0098	0.0080	1	02/19/18 09:07	02/20/18 03:55	5103-71-9	
gamma-Chlordane	**0.0049 U**	ug/L	0.0098	0.0049	1	02/19/18 09:07	02/20/18 03:55	5103-74-2	
4,4'-DDD	**0.59**	ug/L	0.0098	0.0087	1	02/19/18 09:07	02/20/18 03:55	72-54-8	
4,4'-DDE	**0.0049 U**	ug/L	0.0098	0.0049	1	02/19/18 09:07	02/20/18 03:55	72-55-9	
4,4'-DDT	**0.0049 U**	ug/L	0.0098	0.0049	1	02/19/18 09:07	02/20/18 03:55	50-29-3	
Dieldrin	**0.47**	ug/L	0.0098	0.0020	1	02/19/18 09:07	02/20/18 03:55	60-57-1	
Endosulfan I	**0.0050 U**	ug/L	0.0098	0.0050	1	02/19/18 09:07	02/20/18 03:55	959-98-8	
Endosulfan II	**0.0039 U**	ug/L	0.0098	0.0039	1	02/19/18 09:07	02/20/18 03:55	33213-65-9	
Endosulfan sulfate	**0.0061 U**	ug/L	0.098	0.0061	1	02/19/18 09:07	02/20/18 03:55	1031-07-8	
Endrin	**0.0042 U**	ug/L	0.0098	0.0042	1	02/19/18 09:07	02/20/18 03:55	72-20-8	
Endrin aldehyde	**0.0035 U**	ug/L	0.098	0.0035	1	02/19/18 09:07	02/20/18 03:55	7421-93-4	
Endrin ketone	**0.0049 U**	ug/L	0.0098	0.0049	1	02/19/18 09:07	02/20/18 03:55	53494-70-5	
Heptachlor	**0.0061 U**	ug/L	0.0098	0.0061	1	02/19/18 09:07	02/20/18 03:55	76-44-8	
Heptachlor epoxide	**0.0051 U**	ug/L	0.0098	0.0051	1	02/19/18 09:07	02/20/18 03:55	1024-57-3	
Methoxychlor	**0.0094 U**	ug/L	0.0098	0.0094	1	02/19/18 09:07	02/20/18 03:55	72-43-5	
Toxaphene	**0.24 U**	ug/L	0.49	0.24	1	02/19/18 09:07	02/20/18 03:55	8001-35-2	
Surrogates									
Tetrachloro-m-xylene (S)	78	%	27-124		1	02/19/18 09:07	02/20/18 03:55	877-09-8	
Decachlorobiphenyl (S)	31	%	10-132		1	02/19/18 09:07	02/20/18 03:55	2051-24-3	
6010 MET ICP, Dissolved	Analytical Method: EPA 6010 Preparation Method: EPA 3010								
Iron, Dissolved	**433**	ug/L	40.0	20.0	1	02/14/18 20:50	02/17/18 01:56	7439-89-6	
5310B TOC	Analytical Method: SM 5310B								
Total Organic Carbon	**26.8**	mg/L	1.0	0.50	1		02/14/18 22:23	7440-44-0	

This report shall not be reproduced, except in full,
without the written consent of Pace Analytical Services, LLC.

Pace Analytical Services, LLC
110 South Bayview Blvd.
Oldsmar , FL 34677
(813)881-9401

ANALYTICAL RESULTS

Project: Chevron Orlando
Pace Project No.: 35373964

Sample: Dupe 2 **Lab ID: 35373964003** Collected: 02/12/18 15:21 Received: 02/13/18 15:46 Matrix: Water

Parameters	Results	Units	PQL	MDL	DF	Prepared	Analyzed	CAS No.	Qual
8081 GCS Pesticides	Analytical Method: EPA 8081 Preparation Method: EPA 3510								
Aldrin	**0.0014 U**	ug/L	0.0096	0.0014	1	02/19/18 09:07	02/20/18 04:14	309-00-2	
alpha-BHC	**1.0**	ug/L	0.096	0.020	10	02/19/18 09:07	02/22/18 01:19	319-84-6	
beta-BHC	**1.6**	ug/L	0.0096	0.0077	1	02/19/18 09:07	02/20/18 04:14	319-85-7	
delta-BHC	**3.4**	ug/L	0.096	0.046	10	02/19/18 09:07	02/22/18 01:19	319-86-8	D4
gamma-BHC (Lindane)	**0.0021 U**	ug/L	0.0096	0.0021	1	02/19/18 09:07	02/20/18 04:14	58-89-9	
alpha-Chlordane	**0.0079 U**	ug/L	0.0096	0.0079	1	02/19/18 09:07	02/20/18 04:14	5103-71-9	
gamma-Chlordane	**0.0048 U**	ug/L	0.0096	0.0048	1	02/19/18 09:07	02/20/18 04:14	5103-74-2	
4,4'-DDD	**0.0085 U**	ug/L	0.0096	0.0085	1	02/19/18 09:07	02/20/18 04:14	72-54-8	
4,4'-DDE	**0.0048 U**	ug/L	0.0096	0.0048	1	02/19/18 09:07	02/20/18 04:14	72-55-9	
4,4'-DDT	**0.0048 U**	ug/L	0.0096	0.0048	1	02/19/18 09:07	02/20/18 04:14	50-29-3	
Dieldrin	**0.54**	ug/L	0.0096	0.0019	1	02/19/18 09:07	02/20/18 04:14	60-57-1	
Endosulfan I	**0.0049 U**	ug/L	0.0096	0.0049	1	02/19/18 09:07	02/20/18 04:14	959-98-8	
Endosulfan II	**0.0038 U**	ug/L	0.0096	0.0038	1	02/19/18 09:07	02/20/18 04:14	33213-65-9	
Endosulfan sulfate	**0.0059 U**	ug/L	0.096	0.0059	1	02/19/18 09:07	02/20/18 04:14	1031-07-8	
Endrin	**0.0041 U**	ug/L	0.0096	0.0041	1	02/19/18 09:07	02/20/18 04:14	72-20-8	
Endrin aldehyde	**0.0034 U**	ug/L	0.096	0.0034	1	02/19/18 09:07	02/20/18 04:14	7421-93-4	
Endrin ketone	**0.0048 U**	ug/L	0.0096	0.0048	1	02/19/18 09:07	02/20/18 04:14	53494-70-5	
Heptachlor	**0.0059 U**	ug/L	0.0096	0.0059	1	02/19/18 09:07	02/20/18 04:14	76-44-8	
Heptachlor epoxide	**0.0050 U**	ug/L	0.0096	0.0050	1	02/19/18 09:07	02/20/18 04:14	1024-57-3	
Methoxychlor	**0.0092 U**	ug/L	0.0096	0.0092	1	02/19/18 09:07	02/20/18 04:14	72-43-5	
Toxaphene	**0.24 U**	ug/L	0.48	0.24	1	02/19/18 09:07	02/20/18 04:14	8001-35-2	
Surrogates									
Tetrachloro-m-xylene (S)	71	%	27-124		1	02/19/18 09:07	02/20/18 04:14	877-09-8	
Decachlorobiphenyl (S)	33	%	10-132		1	02/19/18 09:07	02/20/18 04:14	2051-24-3	

This report shall not be reproduced, except in full,
without the written consent of Pace Analytical Services, LLC.

Pace Analytical®
www.pacelabs.com

Pace Analytical Services, LLC
110 South Bayview Blvd.
Oldsmar , FL 34677
(813)881-9401

ANALYTICAL RESULTS

Project: Chevron Orlando
Pace Project No.: 35373964

Sample: CO-GW-MW-52S **Lab ID: 35373964004** Collected: 02/13/18 10:42 Received: 02/13/18 15:46 Matrix: Water

Parameters	Results	Units	PQL	MDL	DF	Prepared	Analyzed	CAS No.	Qual
8081 GCS Pesticides	Analytical Method: EPA 8081 Preparation Method: EPA 3510								
Aldrin	**0.0014 U**	ug/L	0.0096	0.0014	1	02/19/18 09:07	02/20/18 04:33	309-00-2	
alpha-BHC	**0.0020 U**	ug/L	0.0096	0.0020	1	02/19/18 09:07	02/20/18 04:33	319-84-6	
beta-BHC	**0.0077 U**	ug/L	0.0096	0.0077	1	02/19/18 09:07	02/20/18 04:33	319-85-7	
delta-BHC	**0.89**	ug/L	0.0096	0.0046	1	02/19/18 09:07	02/20/18 04:33	319-86-8	
gamma-BHC (Lindane)	**0.21**	ug/L	0.0096	0.0021	1	02/19/18 09:07	02/20/18 04:33	58-89-9	
alpha-Chlordane	**0.0079 U**	ug/L	0.0096	0.0079	1	02/19/18 09:07	02/20/18 04:33	5103-71-9	
gamma-Chlordane	**0.33**	ug/L	0.0096	0.0048	1	02/19/18 09:07	02/20/18 04:33	5103-74-2	
4,4'-DDD	**0.46**	ug/L	0.0096	0.0086	1	02/19/18 09:07	02/20/18 04:33	72-54-8	
4,4'-DDE	**0.0048 U**	ug/L	0.0096	0.0048	1	02/19/18 09:07	02/20/18 04:33	72-55-9	
4,4'-DDT	**0.0048 U**	ug/L	0.0096	0.0048	1	02/19/18 09:07	02/20/18 04:33	50-29-3	
Dieldrin	**0.65**	ug/L	0.0096	0.0019	1	02/19/18 09:07	02/20/18 04:33	60-57-1	
Endosulfan I	**0.0049 U**	ug/L	0.0096	0.0049	1	02/19/18 09:07	02/20/18 04:33	959-98-8	
Endosulfan II	**0.0039 U**	ug/L	0.0096	0.0039	1	02/19/18 09:07	02/20/18 04:33	33213-65-9	
Endosulfan sulfate	**0.0060 U**	ug/L	0.096	0.0060	1	02/19/18 09:07	02/20/18 04:33	1031-07-8	
Endrin	**0.0041 U**	ug/L	0.0096	0.0041	1	02/19/18 09:07	02/20/18 04:33	72-20-8	
Endrin aldehyde	**0.0035 U**	ug/L	0.096	0.0035	1	02/19/18 09:07	02/20/18 04:33	7421-93-4	
Endrin ketone	**0.0048 U**	ug/L	0.0096	0.0048	1	02/19/18 09:07	02/20/18 04:33	53494-70-5	
Heptachlor	**0.0060 U**	ug/L	0.0096	0.0060	1	02/19/18 09:07	02/20/18 04:33	76-44-8	
Heptachlor epoxide	**1.1**	ug/L	0.0096	0.0050	1	02/19/18 09:07	02/20/18 04:33	1024-57-3	
Methoxychlor	**0.0092 U**	ug/L	0.0096	0.0092	1	02/19/18 09:07	02/20/18 04:33	72-43-5	
Toxaphene	**0.24 U**	ug/L	0.48	0.24	1	02/19/18 09:07	02/20/18 04:33	8001-35-2	
Surrogates									
Tetrachloro-m-xylene (S)	91	%	27-124		1	02/19/18 09:07	02/20/18 04:33	877-09-8	
Decachlorobiphenyl (S)	44	%	10-132		1	02/19/18 09:07	02/20/18 04:33	2051-24-3	
5310B TOC	Analytical Method: SM 5310B								
Total Organic Carbon	**36.4**	mg/L	1.0	0.50	1		02/14/18 22:38	7440-44-0	

This report shall not be reproduced, except in full,
without the written consent of Pace Analytical Services, LLC.

Pace Analytical Services, LLC
110 South Bayview Blvd.
Oldsmar , FL 34677
(813)881-9401

ANALYTICAL RESULTS

Project: Chevron Orlando
Pace Project No.: 35373964

Sample: Dupe 1 **Lab ID: 35373964005** Collected: 02/13/18 10:42 Received: 02/13/18 15:46 Matrix: Water

Parameters	Results	Units	PQL	MDL	DF	Prepared	Analyzed	CAS No.	Qual
8081 GCS Pesticides	Analytical Method: EPA 8081 Preparation Method: EPA 3510								
Aldrin	**0.0015 U**	ug/L	0.0098	0.0015	1	02/19/18 09:07	02/20/18 04:52	309-00-2	
alpha-BHC	**0.0021 U**	ug/L	0.0098	0.0021	1	02/19/18 09:07	02/20/18 04:52	319-84-6	
beta-BHC	**0.0078 U**	ug/L	0.0098	0.0078	1	02/19/18 09:07	02/20/18 04:52	319-85-7	
delta-BHC	**0.80**	ug/L	0.0098	0.0047	1	02/19/18 09:07	02/20/18 04:52	319-86-8	
gamma-BHC (Lindane)	**0.20**	ug/L	0.0098	0.0021	1	02/19/18 09:07	02/20/18 04:52	58-89-9	
alpha-Chlordane	**0.56**	ug/L	0.0098	0.0080	1	02/19/18 09:07	02/20/18 04:52	5103-71-9	
gamma-Chlordane	**0.33**	ug/L	0.0098	0.0049	1	02/19/18 09:07	02/20/18 04:52	5103-74-2	
4,4'-DDD	**0.55**	ug/L	0.0098	0.0087	1	02/19/18 09:07	02/20/18 04:52	72-54-8	
4,4'-DDE	**0.0049 U**	ug/L	0.0098	0.0049	1	02/19/18 09:07	02/20/18 04:52	72-55-9	
4,4'-DDT	**0.0049 U**	ug/L	0.0098	0.0049	1	02/19/18 09:07	02/20/18 04:52	50-29-3	
Dieldrin	**0.63**	ug/L	0.0098	0.0020	1	02/19/18 09:07	02/20/18 04:52	60-57-1	
Endosulfan I	**0.0050 U**	ug/L	0.0098	0.0050	1	02/19/18 09:07	02/20/18 04:52	959-98-8	
Endosulfan II	**0.0039 U**	ug/L	0.0098	0.0039	1	02/19/18 09:07	02/20/18 04:52	33213-65-9	
Endosulfan sulfate	**0.0061 U**	ug/L	0.098	0.0061	1	02/19/18 09:07	02/20/18 04:52	1031-07-8	
Endrin	**0.0042 U**	ug/L	0.0098	0.0042	1	02/19/18 09:07	02/20/18 04:52	72-20-8	
Endrin aldehyde	**0.0035 U**	ug/L	0.098	0.0035	1	02/19/18 09:07	02/20/18 04:52	7421-93-4	
Endrin ketone	**0.0049 U**	ug/L	0.0098	0.0049	1	02/19/18 09:07	02/20/18 04:52	53494-70-5	
Heptachlor	**0.0061 U**	ug/L	0.0098	0.0061	1	02/19/18 09:07	02/20/18 04:52	76-44-8	
Heptachlor epoxide	**1.1**	ug/L	0.0098	0.0051	1	02/19/18 09:07	02/20/18 04:52	1024-57-3	
Methoxychlor	**0.0094 U**	ug/L	0.0098	0.0094	1	02/19/18 09:07	02/20/18 04:52	72-43-5	
Toxaphene	**0.24 U**	ug/L	0.49	0.24	1	02/19/18 09:07	02/20/18 04:52	8001-35-2	
Surrogates									
Tetrachloro-m-xylene (S)	79	%	27-124		1	02/19/18 09:07	02/20/18 04:52	877-09-8	
Decachlorobiphenyl (S)	45	%	10-132		1	02/19/18 09:07	02/20/18 04:52	2051-24-3	

This report shall not be reproduced, except in full,
without the written consent of Pace Analytical Services, LLC.

Pace Analytical®
www.pacelabs.com

Pace Analytical Services, LLC
110 South Bayview Blvd.
Oldsmar , FL 34677
(813)881-9401

ANALYTICAL RESULTS

Project: Chevron Orlando
Pace Project No.: 35373964

Sample: CO-GW-MW-16S **Lab ID: 35373964007** Collected: 02/13/18 11:25 Received: 02/13/18 15:46 Matrix: Water

Parameters	Results	Units	PQL	MDL	DF	Prepared	Analyzed	CAS No.	Qual
8081 GCS Pesticides	Analytical Method: EPA 8081 Preparation Method: EPA 3510								
Aldrin	**0.0016 U**	ug/L	0.010	0.0016	1	02/19/18 09:07	02/20/18 05:11	309-00-2	
alpha-BHC	**0.033**	ug/L	0.010	0.0022	1	02/19/18 09:07	02/20/18 05:11	319-84-6	
beta-BHC	**0.24**	ug/L	0.010	0.0084	1	02/19/18 09:07	02/20/18 05:11	319-85-7	
delta-BHC	**0.0050 U**	ug/L	0.010	0.0050	1	02/19/18 09:07	02/20/18 05:11	319-86-8	
gamma-BHC (Lindane)	**0.039**	ug/L	0.010	0.0023	1	02/19/18 09:07	02/20/18 05:11	58-89-9	
alpha-Chlordane	**0.0086 U**	ug/L	0.010	0.0086	1	02/19/18 09:07	02/20/18 05:11	5103-71-9	
gamma-Chlordane	**0.0052 U**	ug/L	0.010	0.0052	1	02/19/18 09:07	02/20/18 05:11	5103-74-2	
4,4'-DDD	**0.0093 U**	ug/L	0.010	0.0093	1	02/19/18 09:07	02/20/18 05:11	72-54-8	
4,4'-DDE	**0.0052 U**	ug/L	0.010	0.0052	1	02/19/18 09:07	02/20/18 05:11	72-55-9	
4,4'-DDT	**0.0052 U**	ug/L	0.010	0.0052	1	02/19/18 09:07	02/20/18 05:11	50-29-3	
Dieldrin	**0.13**	ug/L	0.010	0.0021	1	02/19/18 09:07	02/20/18 05:11	60-57-1	
Endosulfan I	**0.0053 U**	ug/L	0.010	0.0053	1	02/19/18 09:07	02/20/18 05:11	959-98-8	
Endosulfan II	**0.0042 U**	ug/L	0.010	0.0042	1	02/19/18 09:07	02/20/18 05:11	33213-65-9	
Endosulfan sulfate	**0.0065 U**	ug/L	0.10	0.0065	1	02/19/18 09:07	02/20/18 05:11	1031-07-8	
Endrin	**0.046**	ug/L	0.010	0.0045	1	02/19/18 09:07	02/20/18 05:11	72-20-8	
Endrin aldehyde	**0.0038 U**	ug/L	0.10	0.0038	1	02/19/18 09:07	02/20/18 05:11	7421-93-4	
Endrin ketone	**0.20**	ug/L	0.010	0.0052	1	02/19/18 09:07	02/20/18 05:11	53494-70-5	
Heptachlor	**0.0065 U**	ug/L	0.010	0.0065	1	02/19/18 09:07	02/20/18 05:11	76-44-8	
Heptachlor epoxide	**0.18**	ug/L	0.010	0.0054	1	02/19/18 09:07	02/20/18 05:11	1024-57-3	
Methoxychlor	**0.010 U**	ug/L	0.010	0.010	1	02/19/18 09:07	02/20/18 05:11	72-43-5	
Toxaphene	**0.26 U**	ug/L	0.52	0.26	1	02/19/18 09:07	02/20/18 05:11	8001-35-2	
Surrogates									
Tetrachloro-m-xylene (S)	79	%	27-124		1	02/19/18 09:07	02/20/18 05:11	877-09-8	
Decachlorobiphenyl (S)	78	%	10-132		1	02/19/18 09:07	02/20/18 05:11	2051-24-3	

This report shall not be reproduced, except in full,
without the written consent of Pace Analytical Services, LLC.

Pace Analytical Services, LLC
110 South Bayview Blvd.
Oldsmar , FL 34677
(813)881-9401

ANALYTICAL RESULTS

Project: Chevron Orlando
Pace Project No.: 35373964

Sample: CO-GW-MW-16D **Lab ID: 35373964008** Collected: 02/13/18 12:05 Received: 02/13/18 15:46 Matrix: Water

Parameters	Results	Units	PQL	MDL	DF	Prepared	Analyzed	CAS No.	Qual
8081 GCS Pesticides	Analytical Method: EPA 8081 Preparation Method: EPA 3510								
Aldrin	**0.0014 U**	ug/L	0.0096	0.0014	1	02/19/18 09:07	02/20/18 05:30	309-00-2	
alpha-BHC	**0.49**	ug/L	0.0096	0.0020	1	02/19/18 09:07	02/20/18 05:30	319-84-6	
beta-BHC	**1.9**	ug/L	0.0096	0.0077	1	02/19/18 09:07	02/20/18 05:30	319-85-7	
delta-BHC	**1.8**	ug/L	0.0096	0.0046	1	02/19/18 09:07	02/20/18 05:30	319-86-8	
gamma-BHC (Lindane)	**0.0021 U**	ug/L	0.0096	0.0021	1	02/19/18 09:07	02/20/18 05:30	58-89-9	
alpha-Chlordane	**0.0079 U**	ug/L	0.0096	0.0079	1	02/19/18 09:07	02/20/18 05:30	5103-71-9	
gamma-Chlordane	**0.0048 U**	ug/L	0.0096	0.0048	1	02/19/18 09:07	02/20/18 05:30	5103-74-2	
4,4'-DDD	**0.0086 U**	ug/L	0.0096	0.0086	1	02/19/18 09:07	02/20/18 05:30	72-54-8	
4,4'-DDE	**0.0048 U**	ug/L	0.0096	0.0048	1	02/19/18 09:07	02/20/18 05:30	72-55-9	
4,4'-DDT	**0.0048 U**	ug/L	0.0096	0.0048	1	02/19/18 09:07	02/20/18 05:30	50-29-3	
Dieldrin	**0.11**	ug/L	0.0096	0.0019	1	02/19/18 09:07	02/20/18 05:30	60-57-1	
Endosulfan I	**0.0049 U**	ug/L	0.0096	0.0049	1	02/19/18 09:07	02/20/18 05:30	959-98-8	
Endosulfan II	**0.0039 U**	ug/L	0.0096	0.0039	1	02/19/18 09:07	02/20/18 05:30	33213-65-9	
Endosulfan sulfate	**0.0060 U**	ug/L	0.096	0.0060	1	02/19/18 09:07	02/20/18 05:30	1031-07-8	
Endrin	**0.0041 U**	ug/L	0.0096	0.0041	1	02/19/18 09:07	02/20/18 05:30	72-20-8	
Endrin aldehyde	**0.0035 U**	ug/L	0.096	0.0035	1	02/19/18 09:07	02/20/18 05:30	7421-93-4	
Endrin ketone	**0.0048 U**	ug/L	0.0096	0.0048	1	02/19/18 09:07	02/20/18 05:30	53494-70-5	
Heptachlor	**0.0060 U**	ug/L	0.0096	0.0060	1	02/19/18 09:07	02/20/18 05:30	76-44-8	
Heptachlor epoxide	**0.0050 U**	ug/L	0.0096	0.0050	1	02/19/18 09:07	02/20/18 05:30	1024-57-3	
Methoxychlor	**0.0093 U**	ug/L	0.0096	0.0093	1	02/19/18 09:07	02/20/18 05:30	72-43-5	
Toxaphene	**0.24 U**	ug/L	0.48	0.24	1	02/19/18 09:07	02/20/18 05:30	8001-35-2	
Surrogates									
Tetrachloro-m-xylene (S)	82	%	27-124		1	02/19/18 09:07	02/20/18 05:30	877-09-8	
Decachlorobiphenyl (S)	72	%	10-132		1	02/19/18 09:07	02/20/18 05:30	2051-24-3	

This report shall not be reproduced, except in full,
without the written consent of Pace Analytical Services, LLC.

Pace Analytical®
www.pacelabs.com

Pace Analytical Services, LLC
110 South Bayview Blvd.
Oldsmar , FL 34677
(813)881-9401

ANALYTICAL RESULTS

Project: Chevron Orlando
Pace Project No.: 35373964

Sample: CO-GW-MW-49D **Lab ID: 35373964009** Collected: 02/13/18 13:02 Received: 02/13/18 15:46 Matrix: Water

Parameters	Results	Units	PQL	MDL	DF	Prepared	Analyzed	CAS No.	Qual
8081 GCS Pesticides	Analytical Method: EPA 8081 Preparation Method: EPA 3510								
Aldrin	**0.0015 U**	ug/L	0.0099	0.0015	1	02/19/18 09:07	02/20/18 05:49	309-00-2	
alpha-BHC	**0.74**	ug/L	0.0099	0.0021	1	02/19/18 09:07	02/20/18 05:49	319-84-6	
beta-BHC	**1.5**	ug/L	0.0099	0.0079	1	02/19/18 09:07	02/20/18 05:49	319-85-7	
delta-BHC	**3.8**	ug/L	0.099	0.047	10	02/19/18 09:07	02/22/18 01:38	319-86-8	D4
gamma-BHC (Lindane)	**0.0022 U**	ug/L	0.0099	0.0022	1	02/19/18 09:07	02/20/18 05:49	58-89-9	
alpha-Chlordane	**0.0081 U**	ug/L	0.0099	0.0081	1	02/19/18 09:07	02/20/18 05:49	5103-71-9	
gamma-Chlordane	**0.0049 U**	ug/L	0.0099	0.0049	1	02/19/18 09:07	02/20/18 05:49	5103-74-2	
4,4'-DDD	**0.0088 U**	ug/L	0.0099	0.0088	1	02/19/18 09:07	02/20/18 05:49	72-54-8	
4,4'-DDE	**0.0049 U**	ug/L	0.0099	0.0049	1	02/19/18 09:07	02/20/18 05:49	72-55-9	
4,4'-DDT	**0.0049 U**	ug/L	0.0099	0.0049	1	02/19/18 09:07	02/20/18 05:49	50-29-3	
Dieldrin	**0.11**	ug/L	0.0099	0.0020	1	02/19/18 09:07	02/20/18 05:49	60-57-1	
Endosulfan I	**0.0050 U**	ug/L	0.0099	0.0050	1	02/19/18 09:07	02/20/18 05:49	959-98-8	
Endosulfan II	**0.0039 U**	ug/L	0.0099	0.0039	1	02/19/18 09:07	02/20/18 05:49	33213-65-9	
Endosulfan sulfate	**0.0061 U**	ug/L	0.099	0.0061	1	02/19/18 09:07	02/20/18 05:49	1031-07-8	
Endrin	**0.0042 U**	ug/L	0.0099	0.0042	1	02/19/18 09:07	02/20/18 05:49	72-20-8	
Endrin aldehyde	**0.0035 U**	ug/L	0.099	0.0035	1	02/19/18 09:07	02/20/18 05:49	7421-93-4	
Endrin ketone	**0.0049 U**	ug/L	0.0099	0.0049	1	02/19/18 09:07	02/20/18 05:49	53494-70-5	
Heptachlor	**0.0061 U**	ug/L	0.0099	0.0061	1	02/19/18 09:07	02/20/18 05:49	76-44-8	
Heptachlor epoxide	**0.0051 U**	ug/L	0.0099	0.0051	1	02/19/18 09:07	02/20/18 05:49	1024-57-3	
Methoxychlor	**0.0095 U**	ug/L	0.0099	0.0095	1	02/19/18 09:07	02/20/18 05:49	72-43-5	
Toxaphene	**0.25 U**	ug/L	0.49	0.25	1	02/19/18 09:07	02/20/18 05:49	8001-35-2	
Surrogates									
Tetrachloro-m-xylene (S)	65	%	27-124		1	02/19/18 09:07	02/20/18 05:49	877-09-8	
Decachlorobiphenyl (S)	56	%	10-132		1	02/19/18 09:07	02/20/18 05:49	2051-24-3	
6010 MET ICP, Dissolved	Analytical Method: EPA 6010 Preparation Method: EPA 3010								
Iron, Dissolved	**1370**	ug/L	40.0	20.0	1	02/14/18 20:50	02/17/18 02:00	7439-89-6	
5310B TOC	Analytical Method: SM 5310B								
Total Organic Carbon	**13.1**	mg/L	1.0	0.50	1		02/14/18 22:52	7440-44-0	

This report shall not be reproduced, except in full,
without the written consent of Pace Analytical Services, LLC.

Pace Analytical Services, LLC
110 South Bayview Blvd.
Oldsmar , FL 34677
(813)881-9401

QUALITY CONTROL DATA

Project: Chevron Orlando
Pace Project No.: 35373964

QC Batch: 425930 Analysis Method: EPA 6010
QC Batch Method: EPA 3010 Analysis Description: 6010 MET Filtered
Associated Lab Samples: 35373964001, 35373964002, 35373964009

METHOD BLANK: 2318551 Matrix: Water
Associated Lab Samples: 35373964001, 35373964002, 35373964009

Parameter	Units	Blank Result	Reporting Limit	MDL	Analyzed	Qualifiers
Iron, Dissolved	ug/L	20.0 U	40.0	20.0	02/16/18 19:11	

LABORATORY CONTROL SAMPLE: 2318552

Parameter	Units	Spike Conc.	LCS Result	LCS % Rec	% Rec Limits	Qualifiers
Iron, Dissolved	ug/L	2500	2660	106	80-120	

MATRIX SPIKE & MATRIX SPIKE DUPLICATE: 2318553 2318554

Parameter	Units	35373486001 Result	MS Spike Conc.	MSD Spike Conc.	MS Result	MSD Result	MS % Rec	MSD % Rec	% Rec Limits	RPD	Max RPD	Qual
Iron, Dissolved	ug/L	120	2500	2500	2770	2740	106	105	75-125	1	20	

Results presented on this page are in the units indicated by the "Units" column except where an alternate unit is presented to the right of the result.

This report shall not be reproduced, except in full,
without the written consent of Pace Analytical Services, LLC.

Pace Analytical Services, LLC
110 South Bayview Blvd.
Oldsmar , FL 34677
(813)881-9401

QUALITY CONTROL DATA

Project: Chevron Orlando
Pace Project No.: 35373964

QC Batch: 426565 Analysis Method: EPA 8081
QC Batch Method: EPA 3510 Analysis Description: 8081 GCS Pesticides
Associated Lab Samples: 35373964001, 35373964002, 35373964003, 35373964004, 35373964005, 35373964007, 35373964008, 35373964009

METHOD BLANK: 2321750 Matrix: Water
Associated Lab Samples: 35373964001, 35373964002, 35373964003, 35373964004, 35373964005, 35373964007, 35373964008, 35373964009

Parameter	Units	Blank Result	Reporting Limit	MDL	Analyzed	Qualifiers
4,4'-DDD	ug/L	0.0089 U	0.010	0.0089	02/20/18 09:53	
4,4'-DDE	ug/L	0.0050 U	0.010	0.0050	02/20/18 09:53	
4,4'-DDT	ug/L	0.0050 U	0.010	0.0050	02/20/18 09:53	
Aldrin	ug/L	0.0015 U	0.010	0.0015	02/20/18 09:53	
alpha-BHC	ug/L	0.0021 U	0.010	0.0021	02/20/18 09:53	
alpha-Chlordane	ug/L	0.0082 U	0.010	0.0082	02/20/18 09:53	
beta-BHC	ug/L	0.0080 U	0.010	0.0080	02/20/18 09:53	
delta-BHC	ug/L	0.0048 U	0.010	0.0048	02/20/18 09:53	
Dieldrin	ug/L	0.0020 U	0.010	0.0020	02/20/18 09:53	
Endosulfan I	ug/L	0.0051 U	0.010	0.0051	02/20/18 09:53	
Endosulfan II	ug/L	0.0040 U	0.010	0.0040	02/20/18 09:53	
Endosulfan sulfate	ug/L	0.0062 U	0.10	0.0062	02/20/18 09:53	
Endrin	ug/L	0.0043 U	0.010	0.0043	02/20/18 09:53	
Endrin aldehyde	ug/L	0.0036 U	0.10	0.0036	02/20/18 09:53	
Endrin ketone	ug/L	0.0050 U	0.010	0.0050	02/20/18 09:53	
gamma-BHC (Lindane)	ug/L	0.0022 U	0.010	0.0022	02/20/18 09:53	
gamma-Chlordane	ug/L	0.0050 U	0.010	0.0050	02/20/18 09:53	
Heptachlor	ug/L	0.0062 U	0.010	0.0062	02/20/18 09:53	
Heptachlor epoxide	ug/L	0.0052 U	0.010	0.0052	02/20/18 09:53	
Methoxychlor	ug/L	0.0096 U	0.010	0.0096	02/20/18 09:53	
Toxaphene	ug/L	0.25 U	0.50	0.25	02/20/18 09:53	
Decachlorobiphenyl (S)	%	78	10-132		02/20/18 09:53	
Tetrachloro-m-xylene (S)	%	59	27-124		02/20/18 09:53	

LABORATORY CONTROL SAMPLE & LCSD: 2321751 2322815

Parameter	Units	Spike Conc.	LCS Result	LCSD Result	LCS % Rec	LCSD % Rec	% Rec Limits	RPD	Max RPD	Qualifiers
4,4'-DDD	ug/L	.5	0.55	0.52	111	104	67-133	7	40	CH
4,4'-DDE	ug/L	.5	0.55	0.54	109	107	59-125	2	40	
4,4'-DDT	ug/L	.5	0.38	0.37	76	74	54-132	3	40	
Aldrin	ug/L	.5	0.33	0.38	67	77	25-116	14	40	
alpha-BHC	ug/L	.5	0.54	0.50	108	100	53-126	7	40	
alpha-Chlordane	ug/L	.5	0.46	0.45	92	91	67-115	2	40	CH
beta-BHC	ug/L	.5	0.61	0.59	123	117	62-130	4	40	
delta-BHC	ug/L	.5	0.51	0.49	101	97	35-122	4	40	
Dieldrin	ug/L	.5	0.59	0.57	118	114	66-128	3	40	
Endosulfan I	ug/L	.5	0.61	0.59	123	118	67-125	4	40	
Endosulfan II	ug/L	.5	0.65	0.63	130	127	67-131	3	40	

Results presented on this page are in the units indicated by the "Units" column except where an alternate unit is presented to the right of the result.

REPORT OF LABORATORY ANALYSIS

This report shall not be reproduced, except in full,
without the written consent of Pace Analytical Services, LLC.

Pace Analytical Services, LLC
110 South Bayview Blvd.
Oldsmar , FL 34677
(813)881-9401

QUALITY CONTROL DATA

Project: Chevron Orlando
Pace Project No.: 35373964

LABORATORY CONTROL SAMPLE & LCSD: 2321751 2322815

Parameter	Units	Spike Conc.	LCS Result	LCSD Result	LCS % Rec	LCSD % Rec	% Rec Limits	RPD	Max RPD	Qualifiers
Endosulfan sulfate	ug/L	.5	0.63	0.60	125	119	62-127	5	40	
Endrin	ug/L	.5	0.58	0.56	116	112	66-130	4	40	
Endrin aldehyde	ug/L	.5	0.61	0.58	122	116	61-124	5	40	
Endrin ketone	ug/L	.5	0.65	0.62	130	124	65-132	5	40	
gamma-BHC (Lindane)	ug/L	.5	0.56	0.53	112	106	58-127	5	40	
gamma-Chlordane	ug/L	.5	0.56	0.57	112	114	66-115	2	40	
Heptachlor	ug/L	.5	0.38	0.43	77	85	35-123	10	40	
Heptachlor epoxide	ug/L	.5	0.61	0.59	121	117	62-125	3	40	
Methoxychlor	ug/L	.5	0.41	0.40	83	80	59-135	4	40	
Decachlorobiphenyl (S)	%				91	82	10-132			
Tetrachloro-m-xylene (S)	%				71	65	27-124			

Results presented on this page are in the units indicated by the "Units" column except where an alternate unit is presented to the right of the result.

This report shall not be reproduced, except in full,
without the written consent of Pace Analytical Services, LLC.

Pace Analytical Services, LLC
110 South Bayview Blvd.
Oldsmar , FL 34677
(813)881-9401

QUALITY CONTROL DATA

Project: Chevron Orlando
Pace Project No.: 35373964

QC Batch: 425779 Analysis Method: SM 5310B
QC Batch Method: SM 5310B Analysis Description: 5310B TOC
Associated Lab Samples: 35373964001, 35373964002, 35373964004, 35373964009

METHOD BLANK: 2317550 Matrix: Water
Associated Lab Samples: 35373964001, 35373964002, 35373964004, 35373964009

Parameter	Units	Blank Result	Reporting Limit	MDL	Analyzed	Qualifiers
Total Organic Carbon	mg/L	0.50 U	1.0	0.50	02/14/18 18:12	

LABORATORY CONTROL SAMPLE: 2317551

Parameter	Units	Spike Conc.	LCS Result	LCS % Rec	% Rec Limits	Qualifiers
Total Organic Carbon	mg/L	20	19.9	99	90-110	

MATRIX SPIKE & MATRIX SPIKE DUPLICATE: 2317552 2317553

Parameter	Units	92372509001 Result	MS Spike Conc.	MSD Spike Conc.	MS Result	MSD Result	MS % Rec	MSD % Rec	% Rec Limits	RPD	Max RPD	Qual
Total Organic Carbon	mg/L	1.4	20	20	20.6	20.4	96	95	80-120	1	20	

MATRIX SPIKE & MATRIX SPIKE DUPLICATE: 2317554 2317555

Parameter	Units	92372509004 Result	MS Spike Conc.	MSD Spike Conc.	MS Result	MSD Result	MS % Rec	MSD % Rec	% Rec Limits	RPD	Max RPD	Qual
Total Organic Carbon	mg/L	1.4	20	20	20.8	20.5	97	95	80-120	1	20	

Results presented on this page are in the units indicated by the "Units" column except where an alternate unit is presented to the right of the result.

This report shall not be reproduced, except in full,
without the written consent of Pace Analytical Services, LLC.

Pace Analytical Services, LLC
110 South Bayview Blvd.
Oldsmar , FL 34677
(813)881-9401

QUALIFIERS

Project: Chevron Orlando
Pace Project No.: 35373964

DEFINITIONS

DF - Dilution Factor, if reported, represents the factor applied to the reported data due to dilution of the sample aliquot.

ND - Not Detected at or above adjusted reporting limit.

TNTC - Too Numerous To Count

MDL - Adjusted Method Detection Limit.

PQL - Practical Quantitation Limit.

RL - Reporting Limit.

S - Surrogate

1,2-Diphenylhydrazine decomposes to and cannot be separated from Azobenzene using Method 8270. The result for each analyte is a combined concentration.

Consistent with EPA guidelines, unrounded data are displayed and have been used to calculate % recovery and RPD values.

LCS(D) - Laboratory Control Sample (Duplicate)

MS(D) - Matrix Spike (Duplicate)

DUP - Sample Duplicate

RPD - Relative Percent Difference

NC - Not Calculable.

SG - Silica Gel - Clean-Up

U - Indicates the compound was analyzed for, but not detected.

N-Nitrosodiphenylamine decomposes and cannot be separated from Diphenylamine using Method 8270. The result reported for each analyte is a combined concentration.

Pace Analytical is TNI accredited. Contact your Pace PM for the current list of accredited analytes.

TNI - The NELAC Institute.

LABORATORIES

PASI-O	Pace Analytical Services - Ormond Beach

BATCH QUALIFIERS

Batch: 426992

[M5]	A matrix spike/matrix spike duplicate was not performed for this batch due to insufficient sample volume.

ANALYTE QUALIFIERS

U	Compound was analyzed for but not detected.
CH	The continuing calibration for this compound is outside of Pace Analytical acceptance limits. The results may be biased high.
D4	Sample was diluted due to the presence of high levels of target analytes.

This report shall not be reproduced, except in full,
without the written consent of Pace Analytical Services, LLC.

Pace Analytical Services, LLC
110 South Bayview Blvd.
Oldsmar , FL 34677
(813)881-9401

QUALITY CONTROL DATA CROSS REFERENCE TABLE

Project: Chevron Orlando
Pace Project No.: 35373964

Lab ID	Sample ID	QC Batch Method	QC Batch	Analytical Method	Analytical Batch
35373964001	CO-GW-MW-4S	EPA 3510	426565	EPA 8081	426992
35373964002	CO-GW-MW-4D	EPA 3510	426565	EPA 8081	426992
35373964003	Dupe 2	EPA 3510	426565	EPA 8081	426992
35373964004	CO-GW-MW-52S	EPA 3510	426565	EPA 8081	426992
35373964005	Dupe 1	EPA 3510	426565	EPA 8081	426992
35373964007	CO-GW-MW-16S	EPA 3510	426565	EPA 8081	426992
35373964008	CO-GW-MW-16D	EPA 3510	426565	EPA 8081	426992
35373964009	CO-GW-MW-49D	EPA 3510	426565	EPA 8081	426992
35373964001	CO-GW-MW-4S	EPA 3010	425930	EPA 6010	425944
35373964002	CO-GW-MW-4D	EPA 3010	425930	EPA 6010	425944
35373964009	CO-GW-MW-49D	EPA 3010	425930	EPA 6010	425944
35373964001	CO-GW-MW-4S	SM 5310B	425779		
35373964002	CO-GW-MW-4D	SM 5310B	425779		
35373964004	CO-GW-MW-52S	SM 5310B	425779		
35373964009	CO-GW-MW-49D	SM 5310B	425779		

This report shall not be reproduced, except in full,
without the written consent of Pace Analytical Services, LLC.

WO#: 35373964

35373964

CHAIN-OF-CUSTODY / Analytical Request Document

The Chain-of-Custody is a LEGAL DOCUMENT. All relevant fields must be completed accurately.

Page: 1 of 1

Section A Required Client Information:

Company: TASK Environmental	Report To: Susan Tobin
Address: 27751 Lake Jem Road	Copy To: Allen Just
Mount Dora, FL 32757	
Email To: susan@taskenvironmental.com	Purchase Order No.:
Phone: 352-383-0717 Fax:	Project Name: Chevron Orlando
Requested Due Date/TAT: 7 days	Project Number:

Section C Invoice Information:

Attention: Allen Just	
Company Name: Arcadis	
Address:	
Pace Quote Reference:	
Pace Project Manager: Lori Palmer	
Pace Profile #:	

REGULATORY AGENCY

☐ NPDES ☐ GROUND WATER ☐ DRINKING WATER

☐ UST ☐ RCRA ☐ OTHER _____

Site Location STATE: FL

Section D Required Client Information

Valid Matrix Codes

MATRIX	CODE
DRINKING WATER	DW
WATER	WT
WASTE WATER	WW
PRODUCT	P
SOIL/SOLID	SL
OIL	OL
WIPE	WP
AIR	AR
OTHER	OT
TISSUE	TS

SAMPLE ID (A-Z, 0-9 / ,-) Sample IDs MUST BE UNIQUE

Requested Analysis Filtered (Y/N)

ITEM #	SAMPLE ID	MATRIX CODE (see valid codes to left)	SAMPLE TYPE (G=GRAB C=COMP)	COLLECTED Composite Start DATE	COLLECTED Composite Start TIME	COLLECTED Composite End/Grab DATE	COLLECTED Composite End/Grab TIME	SAMPLE TEMP AT COLLECTION	# OF CONTAINERS	Preservatives: Unpreserved	H_2SO_4	HNO_3	HCl	NaOH	$Na_2S_2O_3$	Methanol	Other	Analysis Test (Y/N): 8081	TOC	Dissolve Iron	Residual Chlorine (Y/N)	Pace Project No./ Lab I.D.
1	(D-GW-MW)-4S					2/12/18	1447		4									1	2	1		
2	(D-GW-MW)-4D					"	1521		4									1	2	1		
3	Dupe 2					"	1521		1									1				
4	(D-GW-MW)-5S					2/13/18	1042		3									1	2			
5	Dupe 1					"	1042		1									1				
6	MS/MSD					"	1042		2									2				
7	(D-GW-MW)-16S					"	1125		1									1				
8	(D-GW-MW)-16D					"	1205		1									1				
9	D-GW-MW)-4RS					—	1302		4									1	2	1		
10																						
11																						
12																						

ADDITIONAL COMMENTS	RELINQUISHED BY / AFFILIATION	DATE	TIME	ACCEPTED BY / AFFILIATION	DATE	TIME	SAMPLE CONDITIONS			
	[signature]	2/13/18	1546	[signature] Pace	2-13	1546	1.6	Y	N	Y
				[signature] / PACE	2/13/18	1546	"	"	"	"

SAMPLER NAME AND SIGNATURE		
PRINT Name of SAMPLER:	Susan Tobin	
SIGNATURE of SAMPLER:	[signature]	DATE Signed (MM/DD/YY): 2/13/18

Temp in °C | Received on Ice (Y/N) | Custody Sealed Cooler (Y/N) | Samples Intact (Y/N)

*Important Note: By signing this form you are accepting Pace's NET 30 day payment terms and agreeing to late charges of 1.5% per month for any invoices not paid within 30 days.

F-ALL-Q-020rev.08, 12-Oct-2007

Pace Analytical Florida Laboratory	Document Name: Sample Condition Upon Receipt Form	Document Revised: August 2, 2017
	Document No.: F-FL-C-007 rev. 12	Issuing Authority: Pace Florida Quality Office

Sample Condition Upon Receipt Form (SCUR)

WO#: 35373964

Project #

Project Manager: PM: LAP **Due Date:** 02/20/18

Client: CLIENT: 37-ARCIRV

Date and Initials of person:
Examining contents:
Label:
Deliver:
pH:

Thermometer Used: T-315 Date: 2-13 Time: 1546 Initials: NMP

State of Origin:

Cooler #1 Temp.°C	1.7 (Visual)	-.1 (Correction Factor)	1.6 (Actual)	☐ Samples on ice, cooling process has begun
Cooler #2 Temp.°C	(Visual)	(Correction Factor)	(Actual)	☐ Samples on ice, cooling process has begun
Cooler #3 Temp.°C	(Visual)	(Correction Factor)	(Actual)	☐ Samples on ice, cooling process has begun
Cooler #4 Temp.°C	(Visual)	(Correction Factor)	(Actual)	☐ Samples on ice, cooling process has begun
Cooler #5 Temp.°C	(Visual)	(Correction Factor)	(Actual)	☐ Samples on ice, cooling process has begun
Cooler #6 Temp.°C	(Visual)	(Correction Factor)	(Actual)	☐ Samples on ice, cooling process has begun

Courier: ☐ Fed Ex ☐ UPS ☐ USPS ☑ Client ☐ Commercial ☐ Pace ☐ Other

Shipping Method: ☐ First Overnight ☐ Priority Overnight ☐ Standard Overnight ☐ Ground ☐ International Priority ☐ Other

Billing: ☐ Recipient ☐ Sender ☐ Third Party ☐ Credit Card ☐ Unknown

Tracking #

Custody Seal on Cooler/Box Present: ☐ Yes ☑ No **Seals Intact:** ☐ Yes ☐ No **Ice:** (Wet) Blue Dry None

Packing Material: ☐ Bubble Wrap ☑ Bubble Bags ☐ None ☐ Other

Samples shorted to lab (If Yes, complete) Shorted Date: Shorted Time: Qty:

		Comments:
Chain of Custody Present	☑ Yes ☐ No ☐ N/A	
Chain of Custody Filled Out	☑ Yes ☐ No ☐ N/A	
Relinquished Signature & Sampler Name COC	☑ Yes ☐ No ☐ N/A	
Samples Arrived within Hold Time	☑ Yes ☐ No ☐ N/A	
Rush TAT requested on COC	☑ Yes ☐ No ☐ N/A	7 days
Sufficient Volume	☑ Yes ☐ No ☐ N/A	
Correct Containers Used	☑ Yes ☐ No ☐ N/A	
Containers Intact	☑ Yes ☐ No ☐ N/A	
Sample Labels match COC (sample IDs & date/time of collection)	☑ Yes ☐ No ☐ N/A	
All containers needing acid/base preservation have been checked.	☐ Yes ☐ No ☑ N/A	Preservation Information: Preservative:
All Containers needing preservation are found to be in compliance with EPA recommendation: Exceptions: VOA, Coliform, TOC, O&G, Carbamates	☐ Yes ☐ No ☑ N/A	Lot #/Trace #: Date: Time: Initials:
Headspace in VOA Vials? (>6mm):	☐ Yes ☐ No ☑ N/A	
Trip Blank Present:	☐ Yes ☐ No ☑ N/A	

Client Notification/ Resolution:
Person Contacted: Date/Time:

Comments/ Resolution (use back for additional comments):

Project Manager Review: Date:

Pace Analytical Services, LLC
110 South Bayview Blvd.
Oldsmar , FL 34677
(813)881-9401

February 28, 2018

Allen Just
Arcadis US, Inc.
320 Commerce
Suite 200
Irvine, CA 92602

RE: Project: Chevron Orlando
Pace Project No.: 35374867

Dear Allen Just:
Enclosed are the analytical results for sample(s) received by the laboratory on February 16, 2018. The results relate only to the samples included in this report. Results reported herein conform to the most current, applicable TNI/NELAC standards and the laboratory's Quality Assurance Manual, where applicable, unless otherwise noted in the body of the report.

If you have any questions concerning this report, please feel free to contact me.

Sincerely,

LA Palmer

Lori Palmer
lori.palmer@pacelabs.com
(813)881-9401
Project Manager

Enclosures

cc: Mark Miller, Arcadis US
Robin Simon, Arcadis US
Susan Tobin, TASK Environmental, Inc.

This report shall not be reproduced, except in full,
without the written consent of Pace Analytical Services, LLC.

Pace Analytical Services, LLC
110 South Bayview Blvd.
Oldsmar , FL 34677
(813)881-9401

CERTIFICATIONS

Project: Chevron Orlando
Pace Project No.: 35374867

Ormond Beach Certification IDs
8 East Tower Circle, Ormond Beach, FL 32174
Alabama Certification #: 41320
Connecticut Certification #: PH-0216
Delaware Certification: FL NELAC Reciprocity
Florida Certification #: E83079
Georgia Certification #: 955
Guam Certification: FL NELAC Reciprocity
Hawaii Certification: FL NELAC Reciprocity
Illinois Certification #: 200068
Indiana Certification: FL NELAC Reciprocity
Kansas Certification #: E-10383
Louisiana Certification #: FL NELAC Reciprocity
Louisiana Environmental Certificate #: 05007
Maryland Certification: #346
Michigan Certification #: 9911
Mississippi Certification: FL NELAC Reciprocity
Missouri Certification #: 236
Montana Certification #: Cert 0074
Nebraska Certification: NE-OS-28-14
Nevada Certification: FL NELAC Reciprocity
New Jersey Certification #: FL022
New York Certification #: 11608
North Carolina Environmental Certificate #: 667
North Carolina Certification #: 12710
Oklahoma Certification #: D9947
Pennsylvania Certification #: 68-00547
Puerto Rico Certification #: FL01264
South Carolina Certification: #96042001
Tennessee Certification #: TN02974
Texas Certification: FL NELAC Reciprocity
US Virgin Islands Certification: FL NELAC Reciprocity
Virginia Environmental Certification #: 460165
Wyoming Certification: FL NELAC Reciprocity
West Virginia Certification #: 9962C
Wisconsin Certification #: 399079670
Wyoming (EPA Region 8): FL NELAC Reciprocity

This report shall not be reproduced, except in full,
without the written consent of Pace Analytical Services, LLC.

Pace Analytical Services, LLC
110 South Bayview Blvd.
Oldsmar , FL 34677
(813)881-9401

SAMPLE SUMMARY

Project: Chevron Orlando
Pace Project No.: 35374867

Lab ID	Sample ID	Matrix	Date Collected	Date Received
35374867001	CO-GW-MW-29D	Water	02/14/18 12:39	02/16/18 11:31
35374867002	CO-GW-MW-47D	Water	02/14/18 13:19	02/16/18 11:31
35374867003	CO-GW-MW-48D	Water	02/14/18 14:00	02/16/18 11:31
35374867004	CO-GW-MW-15S	Water	02/14/18 14:41	02/16/18 11:31
35374867005	CO-GW-MW-32D	Water	02/14/18 15:02	02/16/18 11:31
35374867006	CO-GW-MW-45S	Water	02/15/18 12:02	02/16/18 11:31
35374867007	CO-GW-MW-45D	Water	02/15/18 12:24	02/16/18 11:31
35374867008	CO-GW-MW-44S	Water	02/15/18 13:36	02/16/18 11:31
35374867009	CO-GW-MW-44D	Water	02/15/18 14:02	02/16/18 11:31
35374867010	CO-GW-MW-26D	Water	02/15/18 14:37	02/16/18 11:31
35374867011	CO-GW-MW-1D	Water	02/15/18 15:13	02/16/18 11:31

This report shall not be reproduced, except in full,
without the written consent of Pace Analytical Services, LLC.

Pace Analytical Services, LLC
110 South Bayview Blvd.
Oldsmar , FL 34677
(813)881-9401

SAMPLE ANALYTE COUNT

Project: Chevron Orlando
Pace Project No.: 35374867

Lab ID	Sample ID	Method	Analysts	Analytes Reported	Laboratory
35374867001	CO-GW-MW-29D	EPA 8081	BP1	23	PASI-O
		EPA 6010	SC1	1	PASI-O
		SM 5310B	JMD	1	PASI-O
35374867002	CO-GW-MW-47D	EPA 8081	BP1	23	PASI-O
		SM 5310B	JMD	1	PASI-O
35374867003	CO-GW-MW-48D	EPA 8081	BP1	23	PASI-O
		EPA 6010	SC1	1	PASI-O
		SM 5310B	JMD	1	PASI-O
35374867004	CO-GW-MW-15S	EPA 8081	BP1	23	PASI-O
35374867005	CO-GW-MW-32D	EPA 8081	BP1	23	PASI-O
35374867006	CO-GW-MW-45S	EPA 8081	BP1	23	PASI-O
35374867007	CO-GW-MW-45D	EPA 8081	BP1	23	PASI-O
35374867008	CO-GW-MW-44S	EPA 8081	BP1	23	PASI-O
35374867009	CO-GW-MW-44D	EPA 8081	BP1	23	PASI-O
35374867010	CO-GW-MW-26D	EPA 8081	BP1	23	PASI-O
35374867011	CO-GW-MW-1D	EPA 8081	BP1	23	PASI-O
		EPA 6010	SC1	1	PASI-O
		SM 5310B	JMD	1	PASI-O

This report shall not be reproduced, except in full,
without the written consent of Pace Analytical Services, LLC.

Pace Analytical Services, LLC
110 South Bayview Blvd.
Oldsmar , FL 34677
(813)881-9401

ANALYTICAL RESULTS

Project: Chevron Orlando
Pace Project No.: 35374867

Sample: CO-GW-MW-29D **Lab ID: 35374867001** Collected: 02/14/18 12:39 Received: 02/16/18 11:31 Matrix: Water

Parameters	Results	Units	PQL	MDL	DF	Prepared	Analyzed	CAS No.	Qual
8081 GCS Pesticides	Analytical Method: EPA 8081 Preparation Method: EPA 3510								
Aldrin	**0.0015 U**	ug/L	0.0098	0.0015	1	02/21/18 08:55	02/22/18 19:38	309-00-2	
alpha-BHC	**0.043**	ug/L	0.0098	0.0021	1	02/21/18 08:55	02/22/18 19:38	319-84-6	
beta-BHC	**0.12**	ug/L	0.0098	0.0079	1	02/21/18 08:55	02/22/18 19:38	319-85-7	
delta-BHC	**0.040**	ug/L	0.0098	0.0047	1	02/21/18 08:55	02/22/18 19:38	319-86-8	
gamma-BHC (Lindane)	**0.028**	ug/L	0.0098	0.0022	1	02/21/18 08:55	02/22/18 19:38	58-89-9	
alpha-Chlordane	**0.0081 U**	ug/L	0.0098	0.0081	1	02/21/18 08:55	02/22/18 19:38	5103-71-9	
gamma-Chlordane	**0.0049 U**	ug/L	0.0098	0.0049	1	02/21/18 08:55	02/22/18 19:38	5103-74-2	
4,4'-DDD	**0.0087 U**	ug/L	0.0098	0.0087	1	02/21/18 08:55	02/22/18 19:38	72-54-8	
4,4'-DDE	**0.0049 U**	ug/L	0.0098	0.0049	1	02/21/18 08:55	02/22/18 19:38	72-55-9	
4,4'-DDT	**0.0049 U**	ug/L	0.0098	0.0049	1	02/21/18 08:55	02/22/18 19:38	50-29-3	
Dieldrin	**0.029**	ug/L	0.0098	0.0020	1	02/21/18 08:55	02/22/18 19:38	60-57-1	
Endosulfan I	**0.0050 U**	ug/L	0.0098	0.0050	1	02/21/18 08:55	02/22/18 19:38	959-98-8	
Endosulfan II	**0.0039 U**	ug/L	0.0098	0.0039	1	02/21/18 08:55	02/22/18 19:38	33213-65-9	
Endosulfan sulfate	**0.0061 U**	ug/L	0.098	0.0061	1	02/21/18 08:55	02/22/18 19:38	1031-07-8	
Endrin	**0.0042 U**	ug/L	0.0098	0.0042	1	02/21/18 08:55	02/22/18 19:38	72-20-8	
Endrin aldehyde	**0.0035 U**	ug/L	0.098	0.0035	1	02/21/18 08:55	02/22/18 19:38	7421-93-4	
Endrin ketone	**0.0049 U**	ug/L	0.0098	0.0049	1	02/21/18 08:55	02/22/18 19:38	53494-70-5	
Heptachlor	**0.0061 U**	ug/L	0.0098	0.0061	1	02/21/18 08:55	02/22/18 19:38	76-44-8	
Heptachlor epoxide	**0.0051 U**	ug/L	0.0098	0.0051	1	02/21/18 08:55	02/22/18 19:38	1024-57-3	
Methoxychlor	**0.0094 U**	ug/L	0.0098	0.0094	1	02/21/18 08:55	02/22/18 19:38	72-43-5	
Toxaphene	**0.25 U**	ug/L	0.49	0.25	1	02/21/18 08:55	02/22/18 19:38	8001-35-2	
Surrogates									
Tetrachloro-m-xylene (S)	76	%	27-124		1	02/21/18 08:55	02/22/18 19:38	877-09-8	
Decachlorobiphenyl (S)	62	%	10-132		1	02/21/18 08:55	02/22/18 19:38	2051-24-3	
6010 MET ICP, Dissolved	Analytical Method: EPA 6010 Preparation Method: EPA 3010								
Iron, Dissolved	**617**	ug/L	40.0	20.0	1	02/22/18 02:23	02/28/18 09:02	7439-89-6	
5310B TOC	Analytical Method: SM 5310B								
Total Organic Carbon	**2.1**	mg/L	1.0	0.50	1		02/21/18 17:06	7440-44-0	

This report shall not be reproduced, except in full,
without the written consent of Pace Analytical Services, LLC.

Pace Analytical®
www.pacelabs.com

Pace Analytical Services, LLC
110 South Bayview Blvd.
Oldsmar , FL 34677
(813)881-9401

ANALYTICAL RESULTS

Project: Chevron Orlando
Pace Project No.: 35374867

Sample: CO-GW-MW-47D **Lab ID: 35374867002** Collected: 02/14/18 13:19 Received: 02/16/18 11:31 Matrix: Water

Parameters	Results	Units	PQL	MDL	DF	Prepared	Analyzed	CAS No.	Qual
8081 GCS Pesticides	Analytical Method: EPA 8081 Preparation Method: EPA 3510								
Aldrin	**0.0015 U**	ug/L	0.0097	0.0015	1	02/21/18 08:55	02/22/18 19:57	309-00-2	
alpha-BHC	**0.0020 U**	ug/L	0.0097	0.0020	1	02/21/18 08:55	02/22/18 19:57	319-84-6	
beta-BHC	**0.54**	ug/L	0.0097	0.0078	1	02/21/18 08:55	02/22/18 19:57	319-85-7	
delta-BHC	**0.16**	ug/L	0.0097	0.0047	1	02/21/18 08:55	02/22/18 19:57	319-86-8	
gamma-BHC (Lindane)	**0.0021 U**	ug/L	0.0097	0.0021	1	02/21/18 08:55	02/22/18 19:57	58-89-9	
alpha-Chlordane	**0.0080 U**	ug/L	0.0097	0.0080	1	02/21/18 08:55	02/22/18 19:57	5103-71-9	
gamma-Chlordane	**0.0049 U**	ug/L	0.0097	0.0049	1	02/21/18 08:55	02/22/18 19:57	5103-74-2	
4,4'-DDD	**0.0086 U**	ug/L	0.0097	0.0086	1	02/21/18 08:55	02/22/18 19:57	72-54-8	
4,4'-DDE	**0.0049 U**	ug/L	0.0097	0.0049	1	02/21/18 08:55	02/22/18 19:57	72-55-9	
4,4'-DDT	**0.0049 U**	ug/L	0.0097	0.0049	1	02/21/18 08:55	02/22/18 19:57	50-29-3	
Dieldrin	**0.027**	ug/L	0.0097	0.0019	1	02/21/18 08:55	02/22/18 19:57	60-57-1	
Endosulfan I	**0.0050 U**	ug/L	0.0097	0.0050	1	02/21/18 08:55	02/22/18 19:57	959-98-8	
Endosulfan II	**0.0039 U**	ug/L	0.0097	0.0039	1	02/21/18 08:55	02/22/18 19:57	33213-65-9	
Endosulfan sulfate	**0.0060 U**	ug/L	0.097	0.0060	1	02/21/18 08:55	02/22/18 19:57	1031-07-8	
Endrin	**0.0042 U**	ug/L	0.0097	0.0042	1	02/21/18 08:55	02/22/18 19:57	72-20-8	
Endrin aldehyde	**0.0035 U**	ug/L	0.097	0.0035	1	02/21/18 08:55	02/22/18 19:57	7421-93-4	
Endrin ketone	**0.0049 U**	ug/L	0.0097	0.0049	1	02/21/18 08:55	02/22/18 19:57	53494-70-5	
Heptachlor	**0.0060 U**	ug/L	0.0097	0.0060	1	02/21/18 08:55	02/22/18 19:57	76-44-8	
Heptachlor epoxide	**0.0050 U**	ug/L	0.0097	0.0050	1	02/21/18 08:55	02/22/18 19:57	1024-57-3	
Methoxychlor	**0.0093 U**	ug/L	0.0097	0.0093	1	02/21/18 08:55	02/22/18 19:57	72-43-5	
Toxaphene	**0.24 U**	ug/L	0.49	0.24	1	02/21/18 08:55	02/22/18 19:57	8001-35-2	
Surrogates									
Tetrachloro-m-xylene (S)	73	%	27-124		1	02/21/18 08:55	02/22/18 19:57	877-09-8	
Decachlorobiphenyl (S)	60	%	10-132		1	02/21/18 08:55	02/22/18 19:57	2051-24-3	
5310B TOC	Analytical Method: SM 5310B								
Total Organic Carbon	**2.5**	mg/L	1.0	0.50	1		02/21/18 17:17	7440-44-0	

This report shall not be reproduced, except in full,
without the written consent of Pace Analytical Services, LLC.

Pace Analytical Services, LLC
110 South Bayview Blvd.
Oldsmar , FL 34677
(813)881-9401

ANALYTICAL RESULTS

Project: Chevron Orlando
Pace Project No.: 35374867

Sample: CO-GW-MW-48D **Lab ID: 35374867003** Collected: 02/14/18 14:00 Received: 02/16/18 11:31 Matrix: Water

Parameters	Results	Units	PQL	MDL	DF	Prepared	Analyzed	CAS No.	Qual
8081 GCS Pesticides	Analytical Method: EPA 8081 Preparation Method: EPA 3510								
Aldrin	**0.0014 U**	ug/L	0.0096	0.0014	1	02/21/18 08:55	02/22/18 20:16	309-00-2	
alpha-BHC	**0.055**	ug/L	0.0096	0.0020	1	02/21/18 08:55	02/22/18 20:16	319-84-6	
beta-BHC	**0.12**	ug/L	0.0096	0.0077	1	02/21/18 08:55	02/22/18 20:16	319-85-7	
delta-BHC	**0.063**	ug/L	0.0096	0.0046	1	02/21/18 08:55	02/22/18 20:16	319-86-8	
gamma-BHC (Lindane)	**0.0021 U**	ug/L	0.0096	0.0021	1	02/21/18 08:55	02/22/18 20:16	58-89-9	
alpha-Chlordane	**0.0079 U**	ug/L	0.0096	0.0079	1	02/21/18 08:55	02/22/18 20:16	5103-71-9	
gamma-Chlordane	**0.0048 U**	ug/L	0.0096	0.0048	1	02/21/18 08:55	02/22/18 20:16	5103-74-2	
4,4'-DDD	**0.0086 U**	ug/L	0.0096	0.0086	1	02/21/18 08:55	02/22/18 20:16	72-54-8	
4,4'-DDE	**0.0048 U**	ug/L	0.0096	0.0048	1	02/21/18 08:55	02/22/18 20:16	72-55-9	
4,4'-DDT	**0.0048 U**	ug/L	0.0096	0.0048	1	02/21/18 08:55	02/22/18 20:16	50-29-3	
Dieldrin	**0.021**	ug/L	0.0096	0.0019	1	02/21/18 08:55	02/22/18 20:16	60-57-1	
Endosulfan I	**0.0049 U**	ug/L	0.0096	0.0049	1	02/21/18 08:55	02/22/18 20:16	959-98-8	
Endosulfan II	**0.0039 U**	ug/L	0.0096	0.0039	1	02/21/18 08:55	02/22/18 20:16	33213-65-9	
Endosulfan sulfate	**0.0060 U**	ug/L	0.096	0.0060	1	02/21/18 08:55	02/22/18 20:16	1031-07-8	
Endrin	**0.0041 U**	ug/L	0.0096	0.0041	1	02/21/18 08:55	02/22/18 20:16	72-20-8	
Endrin aldehyde	**0.0035 U**	ug/L	0.096	0.0035	1	02/21/18 08:55	02/22/18 20:16	7421-93-4	
Endrin ketone	**0.0048 U**	ug/L	0.0096	0.0048	1	02/21/18 08:55	02/22/18 20:16	53494-70-5	
Heptachlor	**0.0060 U**	ug/L	0.0096	0.0060	1	02/21/18 08:55	02/22/18 20:16	76-44-8	
Heptachlor epoxide	**0.0050 U**	ug/L	0.0096	0.0050	1	02/21/18 08:55	02/22/18 20:16	1024-57-3	
Methoxychlor	**0.0093 U**	ug/L	0.0096	0.0093	1	02/21/18 08:55	02/22/18 20:16	72-43-5	
Toxaphene	**0.24 U**	ug/L	0.48	0.24	1	02/21/18 08:55	02/22/18 20:16	8001-35-2	
Surrogates									
Tetrachloro-m-xylene (S)	56	%	27-124		1	02/21/18 08:55	02/22/18 20:16	877-09-8	
Decachlorobiphenyl (S)	50	%	10-132		1	02/21/18 08:55	02/22/18 20:16	2051-24-3	
6010 MET ICP, Dissolved	Analytical Method: EPA 6010 Preparation Method: EPA 3010								
Iron, Dissolved	**5510**	ug/L	40.0	20.0	1	02/22/18 02:23	02/28/18 09:18	7439-89-6	
5310B TOC	Analytical Method: SM 5310B								
Total Organic Carbon	**1.7**	mg/L	1.0	0.50	1		02/21/18 17:31	7440-44-0	

This report shall not be reproduced, except in full,
without the written consent of Pace Analytical Services, LLC.

Pace Analytical Services, LLC
110 South Bayview Blvd.
Oldsmar , FL 34677
(813)881-9401

ANALYTICAL RESULTS

Project: Chevron Orlando
Pace Project No.: 35374867

Sample: CO-GW-MW-15S **Lab ID: 35374867004** Collected: 02/14/18 14:41 Received: 02/16/18 11:31 Matrix: Water

Parameters	Results	Units	PQL	MDL	DF	Prepared	Analyzed	CAS No.	Qual
8081 GCS Pesticides	Analytical Method: EPA 8081 Preparation Method: EPA 3510								
Aldrin	**0.0014 U**	ug/L	0.0096	0.0014	1	02/21/18 08:55	02/22/18 20:35	309-00-2	
alpha-BHC	**0.0020 U**	ug/L	0.0096	0.0020	1	02/21/18 08:55	02/22/18 20:35	319-84-6	
beta-BHC	**0.0077 U**	ug/L	0.0096	0.0077	1	02/21/18 08:55	02/22/18 20:35	319-85-7	
delta-BHC	**0.0046 U**	ug/L	0.0096	0.0046	1	02/21/18 08:55	02/22/18 20:35	319-86-8	
gamma-BHC (Lindane)	**0.0021 U**	ug/L	0.0096	0.0021	1	02/21/18 08:55	02/22/18 20:35	58-89-9	
alpha-Chlordane	**0.0079 U**	ug/L	0.0096	0.0079	1	02/21/18 08:55	02/22/18 20:35	5103-71-9	
gamma-Chlordane	**0.0048 U**	ug/L	0.0096	0.0048	1	02/21/18 08:55	02/22/18 20:35	5103-74-2	
4,4'-DDD	**0.0086 U**	ug/L	0.0096	0.0086	1	02/21/18 08:55	02/22/18 20:35	72-54-8	
4,4'-DDE	**0.0048 U**	ug/L	0.0096	0.0048	1	02/21/18 08:55	02/22/18 20:35	72-55-9	
4,4'-DDT	**0.0048 U**	ug/L	0.0096	0.0048	1	02/21/18 08:55	02/22/18 20:35	50-29-3	
Dieldrin	**0.0019 U**	ug/L	0.0096	0.0019	1	02/21/18 08:55	02/22/18 20:35	60-57-1	
Endosulfan I	**0.0049 U**	ug/L	0.0096	0.0049	1	02/21/18 08:55	02/22/18 20:35	959-98-8	
Endosulfan II	**0.0039 U**	ug/L	0.0096	0.0039	1	02/21/18 08:55	02/22/18 20:35	33213-65-9	
Endosulfan sulfate	**0.0060 U**	ug/L	0.096	0.0060	1	02/21/18 08:55	02/22/18 20:35	1031-07-8	
Endrin	**0.0041 U**	ug/L	0.0096	0.0041	1	02/21/18 08:55	02/22/18 20:35	72-20-8	
Endrin aldehyde	**0.0035 U**	ug/L	0.096	0.0035	1	02/21/18 08:55	02/22/18 20:35	7421-93-4	
Endrin ketone	**0.0048 U**	ug/L	0.0096	0.0048	1	02/21/18 08:55	02/22/18 20:35	53494-70-5	
Heptachlor	**0.0060 U**	ug/L	0.0096	0.0060	1	02/21/18 08:55	02/22/18 20:35	76-44-8	
Heptachlor epoxide	**0.0050 U**	ug/L	0.0096	0.0050	1	02/21/18 08:55	02/22/18 20:35	1024-57-3	
Methoxychlor	**0.0092 U**	ug/L	0.0096	0.0092	1	02/21/18 08:55	02/22/18 20:35	72-43-5	
Toxaphene	**0.24 U**	ug/L	0.48	0.24	1	02/21/18 08:55	02/22/18 20:35	8001-35-2	
Surrogates									
Tetrachloro-m-xylene (S)	82	%	27-124		1	02/21/18 08:55	02/22/18 20:35	877-09-8	
Decachlorobiphenyl (S)	78	%	10-132		1	02/21/18 08:55	02/22/18 20:35	2051-24-3	

This report shall not be reproduced, except in full,
without the written consent of Pace Analytical Services, LLC.

Pace Analytical Services, LLC
110 South Bayview Blvd.
Oldsmar , FL 34677
(813)881-9401

ANALYTICAL RESULTS

Project: Chevron Orlando
Pace Project No.: 35374867

Sample: CO-GW-MW-32D **Lab ID: 35374867005** Collected: 02/14/18 15:02 Received: 02/16/18 11:31 Matrix: Water

Parameters	Results	Units	PQL	MDL	DF	Prepared	Analyzed	CAS No.	Qual
8081 GCS Pesticides	Analytical Method: EPA 8081 Preparation Method: EPA 3510								
Aldrin	**0.0015 U**	ug/L	0.0097	0.0015	1	02/21/18 08:55	02/22/18 20:54	309-00-2	
alpha-BHC	**0.29**	ug/L	0.0097	0.0020	1	02/21/18 08:55	02/22/18 20:54	319-84-6	
beta-BHC	**0.21**	ug/L	0.0097	0.0078	1	02/21/18 08:55	02/22/18 20:54	319-85-7	
delta-BHC	**0.051**	ug/L	0.0097	0.0047	1	02/21/18 08:55	02/22/18 20:54	319-86-8	
gamma-BHC (Lindane)	**0.0021 U**	ug/L	0.0097	0.0021	1	02/21/18 08:55	02/22/18 20:54	58-89-9	
alpha-Chlordane	**0.0079 U**	ug/L	0.0097	0.0079	1	02/21/18 08:55	02/22/18 20:54	5103-71-9	
gamma-Chlordane	**0.0048 U**	ug/L	0.0097	0.0048	1	02/21/18 08:55	02/22/18 20:54	5103-74-2	
4,4'-DDD	**0.0086 U**	ug/L	0.0097	0.0086	1	02/21/18 08:55	02/22/18 20:54	72-54-8	
4,4'-DDE	**0.0048 U**	ug/L	0.0097	0.0048	1	02/21/18 08:55	02/22/18 20:54	72-55-9	
4,4'-DDT	**0.0048 U**	ug/L	0.0097	0.0048	1	02/21/18 08:55	02/22/18 20:54	50-29-3	
Dieldrin	**0.025**	ug/L	0.0097	0.0019	1	02/21/18 08:55	02/22/18 20:54	60-57-1	
Endosulfan I	**0.0049 U**	ug/L	0.0097	0.0049	1	02/21/18 08:55	02/22/18 20:54	959-98-8	
Endosulfan II	**0.0039 U**	ug/L	0.0097	0.0039	1	02/21/18 08:55	02/22/18 20:54	33213-65-9	
Endosulfan sulfate	**0.0060 U**	ug/L	0.097	0.0060	1	02/21/18 08:55	02/22/18 20:54	1031-07-8	
Endrin	**0.0042 U**	ug/L	0.0097	0.0042	1	02/21/18 08:55	02/22/18 20:54	72-20-8	
Endrin aldehyde	**0.0035 U**	ug/L	0.097	0.0035	1	02/21/18 08:55	02/22/18 20:54	7421-93-4	
Endrin ketone	**0.0048 U**	ug/L	0.0097	0.0048	1	02/21/18 08:55	02/22/18 20:54	53494-70-5	
Heptachlor	**0.0060 U**	ug/L	0.0097	0.0060	1	02/21/18 08:55	02/22/18 20:54	76-44-8	
Heptachlor epoxide	**0.0050 U**	ug/L	0.0097	0.0050	1	02/21/18 08:55	02/22/18 20:54	1024-57-3	
Methoxychlor	**0.0093 U**	ug/L	0.0097	0.0093	1	02/21/18 08:55	02/22/18 20:54	72-43-5	
Toxaphene	**0.24 U**	ug/L	0.48	0.24	1	02/21/18 08:55	02/22/18 20:54	8001-35-2	
Surrogates									
Tetrachloro-m-xylene (S)	116	%	27-124		1	02/21/18 08:55	02/22/18 20:54	877-09-8	
Decachlorobiphenyl (S)	56	%	10-132		1	02/21/18 08:55	02/22/18 20:54	2051-24-3	

This report shall not be reproduced, except in full,
without the written consent of Pace Analytical Services, LLC.

Pace Analytical®
www.pacelabs.com

Pace Analytical Services, LLC
110 South Bayview Blvd.
Oldsmar , FL 34677
(813)881-9401

ANALYTICAL RESULTS

Project: Chevron Orlando
Pace Project No.: 35374867

Sample: CO-GW-MW-45S **Lab ID: 35374867006** Collected: 02/15/18 12:02 Received: 02/16/18 11:31 Matrix: Water

Parameters	Results	Units	PQL	MDL	DF	Prepared	Analyzed	CAS No.	Qual
8081 GCS Pesticides	Analytical Method: EPA 8081 Preparation Method: EPA 3510								
Aldrin	**0.0014 U**	ug/L	0.0096	0.0014	1	02/21/18 08:55	02/22/18 22:48	309-00-2	
alpha-BHC	**0.082**	ug/L	0.0096	0.0020	1	02/21/18 08:55	02/22/18 22:48	319-84-6	
beta-BHC	**1.3**	ug/L	0.0096	0.0077	1	02/21/18 08:55	02/22/18 22:48	319-85-7	
delta-BHC	**0.036**	ug/L	0.0096	0.0046	1	02/21/18 08:55	02/22/18 22:48	319-86-8	
gamma-BHC (Lindane)	**0.0021 U**	ug/L	0.0096	0.0021	1	02/21/18 08:55	02/22/18 22:48	58-89-9	
alpha-Chlordane	**0.0079 U**	ug/L	0.0096	0.0079	1	02/21/18 08:55	02/22/18 22:48	5103-71-9	
gamma-Chlordane	**0.0048 U**	ug/L	0.0096	0.0048	1	02/21/18 08:55	02/22/18 22:48	5103-74-2	
4,4'-DDD	**0.0086 U**	ug/L	0.0096	0.0086	1	02/21/18 08:55	02/22/18 22:48	72-54-8	
4,4'-DDE	**0.0048 U**	ug/L	0.0096	0.0048	1	02/21/18 08:55	02/22/18 22:48	72-55-9	
4,4'-DDT	**0.0048 U**	ug/L	0.0096	0.0048	1	02/21/18 08:55	02/22/18 22:48	50-29-3	
Dieldrin	**0.027**	ug/L	0.0096	0.0019	1	02/21/18 08:55	02/22/18 22:48	60-57-1	
Endosulfan I	**0.0049 U**	ug/L	0.0096	0.0049	1	02/21/18 08:55	02/22/18 22:48	959-98-8	
Endosulfan II	**0.0038 U**	ug/L	0.0096	0.0038	1	02/21/18 08:55	02/22/18 22:48	33213-65-9	
Endosulfan sulfate	**0.0060 U**	ug/L	0.096	0.0060	1	02/21/18 08:55	02/22/18 22:48	1031-07-8	
Endrin	**0.0041 U**	ug/L	0.0096	0.0041	1	02/21/18 08:55	02/22/18 22:48	72-20-8	
Endrin aldehyde	**0.0035 U**	ug/L	0.096	0.0035	1	02/21/18 08:55	02/22/18 22:48	7421-93-4	
Endrin ketone	**0.0064 I**	ug/L	0.0096	0.0048	1	02/21/18 08:55	02/22/18 22:48	53494-70-5	
Heptachlor	**0.0060 U**	ug/L	0.0096	0.0060	1	02/21/18 08:55	02/22/18 22:48	76-44-8	
Heptachlor epoxide	**0.0050 U**	ug/L	0.0096	0.0050	1	02/21/18 08:55	02/22/18 22:48	1024-57-3	
Methoxychlor	**0.0092 U**	ug/L	0.0096	0.0092	1	02/21/18 08:55	02/22/18 22:48	72-43-5	
Toxaphene	**0.24 U**	ug/L	0.48	0.24	1	02/21/18 08:55	02/22/18 22:48	8001-35-2	
Surrogates									
Tetrachloro-m-xylene (S)	67	%	27-124		1	02/21/18 08:55	02/22/18 22:48	877-09-8	
Decachlorobiphenyl (S)	58	%	10-132		1	02/21/18 08:55	02/22/18 22:48	2051-24-3	

This report shall not be reproduced, except in full,
without the written consent of Pace Analytical Services, LLC.

Pace Analytical Services, LLC
110 South Bayview Blvd.
Oldsmar , FL 34677
(813)881-9401

ANALYTICAL RESULTS

Project: Chevron Orlando
Pace Project No.: 35374867

Sample: CO-GW-MW-45D **Lab ID: 35374867007** Collected: 02/15/18 12:24 Received: 02/16/18 11:31 Matrix: Water

Parameters	Results	Units	PQL	MDL	DF	Prepared	Analyzed	CAS No.	Qual
8081 GCS Pesticides	Analytical Method: EPA 8081 Preparation Method: EPA 3510								
Aldrin	**0.0014 U**	ug/L	0.0096	0.0014	1	02/21/18 08:55	02/22/18 23:07	309-00-2	
alpha-BHC	**0.043**	ug/L	0.0096	0.0020	1	02/21/18 08:55	02/22/18 23:07	319-84-6	
beta-BHC	**0.043**	ug/L	0.0096	0.0077	1	02/21/18 08:55	02/22/18 23:07	319-85-7	
delta-BHC	**0.0046 U**	ug/L	0.0096	0.0046	1	02/21/18 08:55	02/22/18 23:07	319-86-8	
gamma-BHC (Lindane)	**0.0021 U**	ug/L	0.0096	0.0021	1	02/21/18 08:55	02/22/18 23:07	58-89-9	
alpha-Chlordane	**0.0079 U**	ug/L	0.0096	0.0079	1	02/21/18 08:55	02/22/18 23:07	5103-71-9	
gamma-Chlordane	**0.0048 U**	ug/L	0.0096	0.0048	1	02/21/18 08:55	02/22/18 23:07	5103-74-2	
4,4'-DDD	**0.0085 U**	ug/L	0.0096	0.0085	1	02/21/18 08:55	02/22/18 23:07	72-54-8	
4,4'-DDE	**0.0048 U**	ug/L	0.0096	0.0048	1	02/21/18 08:55	02/22/18 23:07	72-55-9	
4,4'-DDT	**0.0048 U**	ug/L	0.0096	0.0048	1	02/21/18 08:55	02/22/18 23:07	50-29-3	
Dieldrin	**0.0019 U**	ug/L	0.0096	0.0019	1	02/21/18 08:55	02/22/18 23:07	60-57-1	
Endosulfan I	**0.0049 U**	ug/L	0.0096	0.0049	1	02/21/18 08:55	02/22/18 23:07	959-98-8	
Endosulfan II	**0.0038 U**	ug/L	0.0096	0.0038	1	02/21/18 08:55	02/22/18 23:07	33213-65-9	
Endosulfan sulfate	**0.0060 U**	ug/L	0.096	0.0060	1	02/21/18 08:55	02/22/18 23:07	1031-07-8	
Endrin	**0.0041 U**	ug/L	0.0096	0.0041	1	02/21/18 08:55	02/22/18 23:07	72-20-8	
Endrin aldehyde	**0.0035 U**	ug/L	0.096	0.0035	1	02/21/18 08:55	02/22/18 23:07	7421-93-4	
Endrin ketone	**0.0048 U**	ug/L	0.0096	0.0048	1	02/21/18 08:55	02/22/18 23:07	53494-70-5	
Heptachlor	**0.0060 U**	ug/L	0.0096	0.0060	1	02/21/18 08:55	02/22/18 23:07	76-44-8	
Heptachlor epoxide	**0.0050 U**	ug/L	0.0096	0.0050	1	02/21/18 08:55	02/22/18 23:07	1024-57-3	
Methoxychlor	**0.0092 U**	ug/L	0.0096	0.0092	1	02/21/18 08:55	02/22/18 23:07	72-43-5	
Toxaphene	**0.24 U**	ug/L	0.48	0.24	1	02/21/18 08:55	02/22/18 23:07	8001-35-2	
Surrogates									
Tetrachloro-m-xylene (S)	66	%	27-124		1	02/21/18 08:55	02/22/18 23:07	877-09-8	
Decachlorobiphenyl (S)	64	%	10-132		1	02/21/18 08:55	02/22/18 23:07	2051-24-3	

This report shall not be reproduced, except in full,
without the written consent of Pace Analytical Services, LLC.

Pace Analytical®
www.pacelabs.com

Pace Analytical Services, LLC
110 South Bayview Blvd.
Oldsmar , FL 34677
(813)881-9401

ANALYTICAL RESULTS

Project: Chevron Orlando
Pace Project No.: 35374867

Sample: CO-GW-MW-44S **Lab ID: 35374867008** Collected: 02/15/18 13:36 Received: 02/16/18 11:31 Matrix: Water

Parameters	Results	Units	PQL	MDL	DF	Prepared	Analyzed	CAS No.	Qual
8081 GCS Pesticides	Analytical Method: EPA 8081 Preparation Method: EPA 3510								
Aldrin	**0.0015 U**	ug/L	0.0097	0.0015	1	02/21/18 08:55	02/22/18 23:26	309-00-2	
alpha-BHC	**0.19**	ug/L	0.0097	0.0020	1	02/21/18 08:55	02/22/18 23:26	319-84-6	
beta-BHC	**0.46**	ug/L	0.0097	0.0077	1	02/21/18 08:55	02/22/18 23:26	319-85-7	
delta-BHC	**0.40**	ug/L	0.0097	0.0046	1	02/21/18 08:55	02/22/18 23:26	319-86-8	
gamma-BHC (Lindane)	**0.033**	ug/L	0.0097	0.0021	1	02/21/18 08:55	02/22/18 23:26	58-89-9	
alpha-Chlordane	**0.0079 U**	ug/L	0.0097	0.0079	1	02/21/18 08:55	02/22/18 23:26	5103-71-9	
gamma-Chlordane	**0.0048 U**	ug/L	0.0097	0.0048	1	02/21/18 08:55	02/22/18 23:26	5103-74-2	
4,4'-DDD	**0.0086 U**	ug/L	0.0097	0.0086	1	02/21/18 08:55	02/22/18 23:26	72-54-8	
4,4'-DDE	**0.0048 U**	ug/L	0.0097	0.0048	1	02/21/18 08:55	02/22/18 23:26	72-55-9	
4,4'-DDT	**0.0048 U**	ug/L	0.0097	0.0048	1	02/21/18 08:55	02/22/18 23:26	50-29-3	
Dieldrin	**0.0019 U**	ug/L	0.0097	0.0019	1	02/21/18 08:55	02/22/18 23:26	60-57-1	
Endosulfan I	**0.0049 U**	ug/L	0.0097	0.0049	1	02/21/18 08:55	02/22/18 23:26	959-98-8	
Endosulfan II	**0.0039 U**	ug/L	0.0097	0.0039	1	02/21/18 08:55	02/22/18 23:26	33213-65-9	
Endosulfan sulfate	**0.0060 U**	ug/L	0.097	0.0060	1	02/21/18 08:55	02/22/18 23:26	1031-07-8	
Endrin	**0.0042 U**	ug/L	0.0097	0.0042	1	02/21/18 08:55	02/22/18 23:26	72-20-8	
Endrin aldehyde	**0.0035 U**	ug/L	0.097	0.0035	1	02/21/18 08:55	02/22/18 23:26	7421-93-4	
Endrin ketone	**0.0048 U**	ug/L	0.0097	0.0048	1	02/21/18 08:55	02/22/18 23:26	53494-70-5	
Heptachlor	**0.0060 U**	ug/L	0.0097	0.0060	1	02/21/18 08:55	02/22/18 23:26	76-44-8	
Heptachlor epoxide	**0.0050 U**	ug/L	0.0097	0.0050	1	02/21/18 08:55	02/22/18 23:26	1024-57-3	
Methoxychlor	**0.0093 U**	ug/L	0.0097	0.0093	1	02/21/18 08:55	02/22/18 23:26	72-43-5	
Toxaphene	**0.24 U**	ug/L	0.48	0.24	1	02/21/18 08:55	02/22/18 23:26	8001-35-2	
Surrogates									
Tetrachloro-m-xylene (S)	61	%	27-124		1	02/21/18 08:55	02/22/18 23:26	877-09-8	
Decachlorobiphenyl (S)	58	%	10-132		1	02/21/18 08:55	02/22/18 23:26	2051-24-3	

This report shall not be reproduced, except in full,
without the written consent of Pace Analytical Services, LLC.

Pace Analytical Services, LLC
110 South Bayview Blvd.
Oldsmar , FL 34677
(813)881-9401

ANALYTICAL RESULTS

Project: Chevron Orlando
Pace Project No.: 35374867

Sample: CO-GW-MW-44D **Lab ID: 35374867009** Collected: 02/15/18 14:02 Received: 02/16/18 11:31 Matrix: Water

Parameters	Results	Units	PQL	MDL	DF	Prepared	Analyzed	CAS No.	Qual
8081 GCS Pesticides	Analytical Method: EPA 8081 Preparation Method: EPA 3510								
Aldrin	**0.0014 U**	ug/L	0.0097	0.0014	1	02/21/18 08:55	02/22/18 23:46	309-00-2	
alpha-BHC	**0.045**	ug/L	0.0097	0.0020	1	02/21/18 08:55	02/22/18 23:46	319-84-6	
beta-BHC	**0.46**	ug/L	0.0097	0.0077	1	02/21/18 08:55	02/22/18 23:46	319-85-7	
delta-BHC	**0.039**	ug/L	0.0097	0.0046	1	02/21/18 08:55	02/22/18 23:46	319-86-8	
gamma-BHC (Lindane)	**0.031**	ug/L	0.0097	0.0021	1	02/21/18 08:55	02/22/18 23:46	58-89-9	
alpha-Chlordane	**0.0079 U**	ug/L	0.0097	0.0079	1	02/21/18 08:55	02/22/18 23:46	5103-71-9	
gamma-Chlordane	**0.0048 U**	ug/L	0.0097	0.0048	1	02/21/18 08:55	02/22/18 23:46	5103-74-2	
4,4'-DDD	**0.0086 U**	ug/L	0.0097	0.0086	1	02/21/18 08:55	02/22/18 23:46	72-54-8	
4,4'-DDE	**0.0048 U**	ug/L	0.0097	0.0048	1	02/21/18 08:55	02/22/18 23:46	72-55-9	
4,4'-DDT	**0.0048 U**	ug/L	0.0097	0.0048	1	02/21/18 08:55	02/22/18 23:46	50-29-3	
Dieldrin	**0.0019 U**	ug/L	0.0097	0.0019	1	02/21/18 08:55	02/22/18 23:46	60-57-1	
Endosulfan I	**0.0049 U**	ug/L	0.0097	0.0049	1	02/21/18 08:55	02/22/18 23:46	959-98-8	
Endosulfan II	**0.0039 U**	ug/L	0.0097	0.0039	1	02/21/18 08:55	02/22/18 23:46	33213-65-9	
Endosulfan sulfate	**0.0060 U**	ug/L	0.097	0.0060	1	02/21/18 08:55	02/22/18 23:46	1031-07-8	
Endrin	**0.0042 U**	ug/L	0.0097	0.0042	1	02/21/18 08:55	02/22/18 23:46	72-20-8	
Endrin aldehyde	**0.0035 U**	ug/L	0.097	0.0035	1	02/21/18 08:55	02/22/18 23:46	7421-93-4	
Endrin ketone	**0.0048 U**	ug/L	0.0097	0.0048	1	02/21/18 08:55	02/22/18 23:46	53494-70-5	
Heptachlor	**0.0060 U**	ug/L	0.0097	0.0060	1	02/21/18 08:55	02/22/18 23:46	76-44-8	
Heptachlor epoxide	**0.0050 U**	ug/L	0.0097	0.0050	1	02/21/18 08:55	02/22/18 23:46	1024-57-3	
Methoxychlor	**0.0093 U**	ug/L	0.0097	0.0093	1	02/21/18 08:55	02/22/18 23:46	72-43-5	
Toxaphene	**0.24 U**	ug/L	0.48	0.24	1	02/21/18 08:55	02/22/18 23:46	8001-35-2	
Surrogates									
Tetrachloro-m-xylene (S)	68	%	27-124		1	02/21/18 08:55	02/22/18 23:46	877-09-8	
Decachlorobiphenyl (S)	55	%	10-132		1	02/21/18 08:55	02/22/18 23:46	2051-24-3	

This report shall not be reproduced, except in full,
without the written consent of Pace Analytical Services, LLC.

Pace Analytical®
www.pacelabs.com

Pace Analytical Services, LLC
110 South Bayview Blvd.
Oldsmar , FL 34677
(813)881-9401

ANALYTICAL RESULTS

Project: Chevron Orlando
Pace Project No.: 35374867

Sample: CO-GW-MW-26D **Lab ID: 35374867010** Collected: 02/15/18 14:37 Received: 02/16/18 11:31 Matrix: Water

Parameters	Results	Units	PQL	MDL	DF	Prepared	Analyzed	CAS No.	Qual
8081 GCS Pesticides	Analytical Method: EPA 8081 Preparation Method: EPA 3510								
Aldrin	**0.0015 U**	ug/L	0.0097	0.0015	1	02/21/18 08:55	02/23/18 00:05	309-00-2	
alpha-BHC	**0.21**	ug/L	0.0097	0.0020	1	02/21/18 08:55	02/23/18 00:05	319-84-6	
beta-BHC	**0.72**	ug/L	0.0097	0.0078	1	02/21/18 08:55	02/23/18 00:05	319-85-7	
delta-BHC	**0.0047 U**	ug/L	0.0097	0.0047	1	02/21/18 08:55	02/23/18 00:05	319-86-8	
gamma-BHC (Lindane)	**0.0021 U**	ug/L	0.0097	0.0021	1	02/21/18 08:55	02/23/18 00:05	58-89-9	
alpha-Chlordane	**0.0080 U**	ug/L	0.0097	0.0080	1	02/21/18 08:55	02/23/18 00:05	5103-71-9	
gamma-Chlordane	**0.0049 U**	ug/L	0.0097	0.0049	1	02/21/18 08:55	02/23/18 00:05	5103-74-2	
4,4'-DDD	**0.0086 U**	ug/L	0.0097	0.0086	1	02/21/18 08:55	02/23/18 00:05	72-54-8	
4,4'-DDE	**0.0049 U**	ug/L	0.0097	0.0049	1	02/21/18 08:55	02/23/18 00:05	72-55-9	
4,4'-DDT	**0.0049 U**	ug/L	0.0097	0.0049	1	02/21/18 08:55	02/23/18 00:05	50-29-3	
Dieldrin	**0.44**	ug/L	0.0097	0.0019	1	02/21/18 08:55	02/23/18 00:05	60-57-1	
Endosulfan I	**0.0049 U**	ug/L	0.0097	0.0049	1	02/21/18 08:55	02/23/18 00:05	959-98-8	
Endosulfan II	**0.0039 U**	ug/L	0.0097	0.0039	1	02/21/18 08:55	02/23/18 00:05	33213-65-9	
Endosulfan sulfate	**0.0060 U**	ug/L	0.097	0.0060	1	02/21/18 08:55	02/23/18 00:05	1031-07-8	
Endrin	**0.0042 U**	ug/L	0.0097	0.0042	1	02/21/18 08:55	02/23/18 00:05	72-20-8	
Endrin aldehyde	**0.0035 U**	ug/L	0.097	0.0035	1	02/21/18 08:55	02/23/18 00:05	7421-93-4	
Endrin ketone	**0.0049 U**	ug/L	0.0097	0.0049	1	02/21/18 08:55	02/23/18 00:05	53494-70-5	
Heptachlor	**0.0060 U**	ug/L	0.0097	0.0060	1	02/21/18 08:55	02/23/18 00:05	76-44-8	
Heptachlor epoxide	**0.0050 U**	ug/L	0.0097	0.0050	1	02/21/18 08:55	02/23/18 00:05	1024-57-3	
Methoxychlor	**0.0093 U**	ug/L	0.0097	0.0093	1	02/21/18 08:55	02/23/18 00:05	72-43-5	
Toxaphene	**0.24 U**	ug/L	0.49	0.24	1	02/21/18 08:55	02/23/18 00:05	8001-35-2	
Surrogates									
Tetrachloro-m-xylene (S)	98	%	27-124		1	02/21/18 08:55	02/23/18 00:05	877-09-8	
Decachlorobiphenyl (S)	44	%	10-132		1	02/21/18 08:55	02/23/18 00:05	2051-24-3	

This report shall not be reproduced, except in full,
without the written consent of Pace Analytical Services, LLC.

Pace Analytical Services, LLC
110 South Bayview Blvd.
Oldsmar , FL 34677
(813)881-9401

ANALYTICAL RESULTS

Project: Chevron Orlando
Pace Project No.: 35374867

Sample: CO-GW-MW-1D **Lab ID: 35374867011** Collected: 02/15/18 15:13 Received: 02/16/18 11:31 Matrix: Water

Parameters	Results	Units	PQL	MDL	DF	Prepared	Analyzed	CAS No.	Qual
8081 GCS Pesticides	Analytical Method: EPA 8081 Preparation Method: EPA 3510								
Aldrin	**0.0014 U**	ug/L	0.0097	0.0014	1	02/21/18 08:55	02/23/18 00:24	309-00-2	
alpha-BHC	**0.57**	ug/L	0.0097	0.0020	1	02/21/18 08:55	02/23/18 00:24	319-84-6	
beta-BHC	**0.65**	ug/L	0.0097	0.0077	1	02/21/18 08:55	02/23/18 00:24	319-85-7	
delta-BHC	**2.0**	ug/L	0.0097	0.0046	1	02/21/18 08:55	02/23/18 00:24	319-86-8	
gamma-BHC (Lindane)	**0.0021 U**	ug/L	0.0097	0.0021	1	02/21/18 08:55	02/23/18 00:24	58-89-9	
alpha-Chlordane	**0.0079 U**	ug/L	0.0097	0.0079	1	02/21/18 08:55	02/23/18 00:24	5103-71-9	
gamma-Chlordane	**0.0048 U**	ug/L	0.0097	0.0048	1	02/21/18 08:55	02/23/18 00:24	5103-74-2	
4,4'-DDD	**0.0086 U**	ug/L	0.0097	0.0086	1	02/21/18 08:55	02/23/18 00:24	72-54-8	
4,4'-DDE	**0.0048 U**	ug/L	0.0097	0.0048	1	02/21/18 08:55	02/23/18 00:24	72-55-9	
4,4'-DDT	**0.0048 U**	ug/L	0.0097	0.0048	1	02/21/18 08:55	02/23/18 00:24	50-29-3	
Dieldrin	**0.45**	ug/L	0.0097	0.0019	1	02/21/18 08:55	02/23/18 00:24	60-57-1	
Endosulfan I	**0.0049 U**	ug/L	0.0097	0.0049	1	02/21/18 08:55	02/23/18 00:24	959-98-8	
Endosulfan II	**0.0039 U**	ug/L	0.0097	0.0039	1	02/21/18 08:55	02/23/18 00:24	33213-65-9	
Endosulfan sulfate	**0.0060 U**	ug/L	0.097	0.0060	1	02/21/18 08:55	02/23/18 00:24	1031-07-8	
Endrin	**0.0042 U**	ug/L	0.0097	0.0042	1	02/21/18 08:55	02/23/18 00:24	72-20-8	
Endrin aldehyde	**0.0035 U**	ug/L	0.097	0.0035	1	02/21/18 08:55	02/23/18 00:24	7421-93-4	
Endrin ketone	**0.0048 U**	ug/L	0.0097	0.0048	1	02/21/18 08:55	02/23/18 00:24	53494-70-5	
Heptachlor	**0.0060 U**	ug/L	0.0097	0.0060	1	02/21/18 08:55	02/23/18 00:24	76-44-8	
Heptachlor epoxide	**0.0050 U**	ug/L	0.0097	0.0050	1	02/21/18 08:55	02/23/18 00:24	1024-57-3	
Methoxychlor	**0.0093 U**	ug/L	0.0097	0.0093	1	02/21/18 08:55	02/23/18 00:24	72-43-5	
Toxaphene	**0.24 U**	ug/L	0.48	0.24	1	02/21/18 08:55	02/23/18 00:24	8001-35-2	
Surrogates									
Tetrachloro-m-xylene (S)	100	%	27-124		1	02/21/18 08:55	02/23/18 00:24	877-09-8	
Decachlorobiphenyl (S)	43	%	10-132		1	02/21/18 08:55	02/23/18 00:24	2051-24-3	
6010 MET ICP, Dissolved	Analytical Method: EPA 6010 Preparation Method: EPA 3010								
Iron, Dissolved	**1780**	ug/L	40.0	20.0	1	02/22/18 02:23	02/28/18 09:30	7439-89-6	
5310B TOC	Analytical Method: SM 5310B								
Total Organic Carbon	**20.2**	mg/L	1.0	0.50	1		02/21/18 17:45	7440-44-0	

This report shall not be reproduced, except in full,
without the written consent of Pace Analytical Services, LLC.

Pace Analytical Services, LLC
110 South Bayview Blvd.
Oldsmar , FL 34677
(813)881-9401

QUALITY CONTROL DATA

Project: Chevron Orlando
Pace Project No.: 35374867

QC Batch: 427761 Analysis Method: EPA 6010
QC Batch Method: EPA 3010 Analysis Description: 6010 MET Filtered
Associated Lab Samples: 35374867001, 35374867003, 35374867011

METHOD BLANK: 2327912 Matrix: Water
Associated Lab Samples: 35374867001, 35374867003, 35374867011

Parameter	Units	Blank Result	Reporting Limit	MDL	Analyzed	Qualifiers
Iron, Dissolved	ug/L	20.0 U	40.0	20.0	02/28/18 08:54	

LABORATORY CONTROL SAMPLE: 2327913

Parameter	Units	Spike Conc.	LCS Result	LCS % Rec	% Rec Limits	Qualifiers
Iron, Dissolved	ug/L	2500	2620	105	80-120	

MATRIX SPIKE & MATRIX SPIKE DUPLICATE: 2327914 2327915

Parameter	Units	35374867001 Result	MS Spike Conc.	MSD Spike Conc.	MS Result	MSD Result	MS % Rec	MSD % Rec	% Rec Limits	RPD	Max RPD	Qual
Iron, Dissolved	ug/L	617	2500	2500	3110	3110	100	100	75-125	0	20	

Results presented on this page are in the units indicated by the "Units" column except where an alternate unit is presented to the right of the result.

REPORT OF LABORATORY ANALYSIS

This report shall not be reproduced, except in full,
without the written consent of Pace Analytical Services, LLC.

Pace Analytical Services, LLC
110 South Bayview Blvd.
Oldsmar , FL 34677
(813)881-9401

QUALITY CONTROL DATA

Project: Chevron Orlando
Pace Project No.: 35374867

QC Batch: 427320 Analysis Method: EPA 8081
QC Batch Method: EPA 3510 Analysis Description: 8081 GCS Pesticides
Associated Lab Samples: 35374867001, 35374867002, 35374867003, 35374867004, 35374867005, 35374867006, 35374867007, 35374867008, 35374867009, 35374867010, 35374867011

METHOD BLANK: 2325329 Matrix: Water
Associated Lab Samples: 35374867001, 35374867002, 35374867003, 35374867004, 35374867005, 35374867006, 35374867007, 35374867008, 35374867009, 35374867010, 35374867011

Parameter	Units	Blank Result	Reporting Limit	MDL	Analyzed	Qualifiers
4,4'-DDD	ug/L	0.0089 U	0.010	0.0089	02/22/18 18:41	
4,4'-DDE	ug/L	0.0050 U	0.010	0.0050	02/22/18 18:41	
4,4'-DDT	ug/L	0.0050 U	0.010	0.0050	02/22/18 18:41	
Aldrin	ug/L	0.0015 U	0.010	0.0015	02/22/18 18:41	
alpha-BHC	ug/L	0.0021 U	0.010	0.0021	02/22/18 18:41	
alpha-Chlordane	ug/L	0.0082 U	0.010	0.0082	02/22/18 18:41	
beta-BHC	ug/L	0.0080 U	0.010	0.0080	02/22/18 18:41	
delta-BHC	ug/L	0.0048 U	0.010	0.0048	02/22/18 18:41	
Dieldrin	ug/L	0.0020 U	0.010	0.0020	02/22/18 18:41	
Endosulfan I	ug/L	0.0051 U	0.010	0.0051	02/22/18 18:41	
Endosulfan II	ug/L	0.0040 U	0.010	0.0040	02/22/18 18:41	
Endosulfan sulfate	ug/L	0.0062 U	0.10	0.0062	02/22/18 18:41	
Endrin	ug/L	0.0043 U	0.010	0.0043	02/22/18 18:41	
Endrin aldehyde	ug/L	0.0036 U	0.10	0.0036	02/22/18 18:41	
Endrin ketone	ug/L	0.0050 U	0.010	0.0050	02/22/18 18:41	
gamma-BHC (Lindane)	ug/L	0.0022 U	0.010	0.0022	02/22/18 18:41	
gamma-Chlordane	ug/L	0.0050 U	0.010	0.0050	02/22/18 18:41	
Heptachlor	ug/L	0.0062 U	0.010	0.0062	02/22/18 18:41	
Heptachlor epoxide	ug/L	0.0052 U	0.010	0.0052	02/22/18 18:41	
Methoxychlor	ug/L	0.0096 U	0.010	0.0096	02/22/18 18:41	
Toxaphene	ug/L	0.25 U	0.50	0.25	02/22/18 18:41	
Decachlorobiphenyl (S)	%	71	10-132		02/22/18 18:41	
Tetrachloro-m-xylene (S)	%	44	27-124		02/22/18 18:41	

LABORATORY CONTROL SAMPLE & LCSD: 2325330 2326193

Parameter	Units	Spike Conc.	LCS Result	LCSD Result	LCS % Rec	LCSD % Rec	% Rec Limits	RPD	Max RPD	Qualifiers
4,4'-DDD	ug/L	.5	0.40	0.51	79	102	67-133	25	40	
4,4'-DDE	ug/L	.5	0.36	0.47	72	94	59-125	27	40	
4,4'-DDT	ug/L	.5	0.35	0.46	70	91	54-132	26	40	
Aldrin	ug/L	.5	0.23	0.32	46	64	25-116	33	40	
alpha-BHC	ug/L	.5	0.31	0.47	63	93	53-126	39	40	
alpha-Chlordane	ug/L	.5	0.37	0.51	74	101	67-115	31	40	
beta-BHC	ug/L	.5	0.38	0.50	75	99	62-130	28	40	
delta-BHC	ug/L	.5	0.32	0.43	64	87	35-122	30	40	
Dieldrin	ug/L	.5	0.37	0.50	74	100	66-128	30	40	
Endosulfan I	ug/L	.5	0.37	0.52	75	103	67-125	32	40	
Endosulfan II	ug/L	.5	0.40	0.53	81	106	67-131	27	40	

Results presented on this page are in the units indicated by the "Units" column except where an alternate unit is presented to the right of the result.

This report shall not be reproduced, except in full,
without the written consent of Pace Analytical Services, LLC.

Pace Analytical®
www.pacelabs.com

Pace Analytical Services, LLC
110 South Bayview Blvd.
Oldsmar , FL 34677
(813)881-9401

QUALITY CONTROL DATA

Project: Chevron Orlando
Pace Project No.: 35374867

LABORATORY CONTROL SAMPLE & LCSD: 2325330 2326193

Parameter	Units	Spike Conc.	LCS Result	LCSD Result	LCS % Rec	LCSD % Rec	% Rec Limits	RPD	Max RPD	Qualifiers
Endosulfan sulfate	ug/L	.5	0.39	0.51	77	103	62-127	28	40	
Endrin	ug/L	.5	0.36	0.49	73	98	66-130	29	40	
Endrin aldehyde	ug/L	.5	0.39	0.51	77	101	61-124	27	40	
Endrin ketone	ug/L	.5	0.41	0.53	82	107	65-132	27	40	
gamma-BHC (Lindane)	ug/L	.5	0.34	0.48	68	97	58-127	35	40	
gamma-Chlordane	ug/L	.5	0.36	0.49	71	98	66-115	32	40	
Heptachlor	ug/L	.5	0.25	0.35	50	69	35-123	32	40	
Heptachlor epoxide	ug/L	.5	0.37	0.51	75	103	62-125	32	40	
Methoxychlor	ug/L	.5	0.38	0.51	76	101	59-135	28	40	
Decachlorobiphenyl (S)	%				66	78	10-132			
Tetrachloro-m-xylene (S)	%				45	72	27-124			

Results presented on this page are in the units indicated by the "Units" column except where an alternate unit is presented to the right of the result.

REPORT OF LABORATORY ANALYSIS

This report shall not be reproduced, except in full,
without the written consent of Pace Analytical Services, LLC.

Pace Analytical Services, LLC
110 South Bayview Blvd.
Oldsmar , FL 34677
(813)881-9401

QUALITY CONTROL DATA

Project: Chevron Orlando
Pace Project No.: 35374867

QC Batch: 426933 Analysis Method: SM 5310B
QC Batch Method: SM 5310B Analysis Description: 5310B TOC
Associated Lab Samples: 35374867001, 35374867002, 35374867003, 35374867011

METHOD BLANK: 2323481 Matrix: Water
Associated Lab Samples: 35374867001, 35374867002, 35374867003, 35374867011

Parameter	Units	Blank Result	Reporting Limit	MDL	Analyzed	Qualifiers
Total Organic Carbon	mg/L	0.50 U	1.0	0.50	02/21/18 13:34	

LABORATORY CONTROL SAMPLE: 2323482

Parameter	Units	Spike Conc.	LCS Result	LCS % Rec	% Rec Limits	Qualifiers
Total Organic Carbon	mg/L	20	20.0	100	90-110	

MATRIX SPIKE & MATRIX SPIKE DUPLICATE: 2323484 2323485

Parameter	Units	35374770004 Result	MS Spike Conc.	MSD Spike Conc.	MS Result	MSD Result	MS % Rec	MSD % Rec	% Rec Limits	RPD	Max RPD	Qual
Total Organic Carbon	mg/L	0.99 I	20	20	20.6	20.7	98	98	80-120	0	20	

MATRIX SPIKE & MATRIX SPIKE DUPLICATE: 2323486 2323487

Parameter	Units	35374867011 Result	MS Spike Conc.	MSD Spike Conc.	MS Result	MSD Result	MS % Rec	MSD % Rec	% Rec Limits	RPD	Max RPD	Qual
Total Organic Carbon	mg/L	20.2	20	20	38.7	38.1	92	89	80-120	2	20	

Results presented on this page are in the units indicated by the "Units" column except where an alternate unit is presented to the right of the result.

REPORT OF LABORATORY ANALYSIS

This report shall not be reproduced, except in full,
without the written consent of Pace Analytical Services, LLC.

Pace Analytical Services, LLC
110 South Bayview Blvd.
Oldsmar , FL 34677
(813)881-9401

QUALIFIERS

Project: Chevron Orlando
Pace Project No.: 35374867

DEFINITIONS

DF - Dilution Factor, if reported, represents the factor applied to the reported data due to dilution of the sample aliquot.

ND - Not Detected at or above adjusted reporting limit.

TNTC - Too Numerous To Count

MDL - Adjusted Method Detection Limit.

PQL - Practical Quantitation Limit.

RL - Reporting Limit.

S - Surrogate

1,2-Diphenylhydrazine decomposes to and cannot be separated from Azobenzene using Method 8270. The result for each analyte is a combined concentration.

Consistent with EPA guidelines, unrounded data are displayed and have been used to calculate % recovery and RPD values.

LCS(D) - Laboratory Control Sample (Duplicate)

MS(D) - Matrix Spike (Duplicate)

DUP - Sample Duplicate

RPD - Relative Percent Difference

NC - Not Calculable.

SG - Silica Gel - Clean-Up

U - Indicates the compound was analyzed for, but not detected.

N-Nitrosodiphenylamine decomposes and cannot be separated from Diphenylamine using Method 8270. The result reported for each analyte is a combined concentration.

Pace Analytical is TNI accredited. Contact your Pace PM for the current list of accredited analytes.

TNI - The NELAC Institute.

LABORATORIES

PASI-O Pace Analytical Services - Ormond Beach

BATCH QUALIFIERS

Batch: 427701

[M5] A matrix spike/matrix spike duplicate was not performed for this batch due to insufficient sample volume.

ANALYTE QUALIFIERS

I The reported value is between the laboratory method detection limit and the laboratory practical quantitation limit.

U Compound was analyzed for but not detected.

This report shall not be reproduced, except in full,
without the written consent of Pace Analytical Services, LLC.

Pace Analytical Services, LLC
110 South Bayview Blvd.
Oldsmar , FL 34677
(813)881-9401

QUALITY CONTROL DATA CROSS REFERENCE TABLE

Project: Chevron Orlando
Pace Project No.: 35374867

Lab ID	Sample ID	QC Batch Method	QC Batch	Analytical Method	Analytical Batch
35374867001	CO-GW-MW-29D	EPA 3510	427320	EPA 8081	427701
35374867002	CO-GW-MW-47D	EPA 3510	427320	EPA 8081	427701
35374867003	CO-GW-MW-48D	EPA 3510	427320	EPA 8081	427701
35374867004	CO-GW-MW-15S	EPA 3510	427320	EPA 8081	427701
35374867005	CO-GW-MW-32D	EPA 3510	427320	EPA 8081	427701
35374867006	CO-GW-MW-45S	EPA 3510	427320	EPA 8081	427701
35374867007	CO-GW-MW-45D	EPA 3510	427320	EPA 8081	427701
35374867008	CO-GW-MW-44S	EPA 3510	427320	EPA 8081	427701
35374867009	CO-GW-MW-44D	EPA 3510	427320	EPA 8081	427701
35374867010	CO-GW-MW-26D	EPA 3510	427320	EPA 8081	427701
35374867011	CO-GW-MW-1D	EPA 3510	427320	EPA 8081	427701
35374867001	CO-GW-MW-29D	EPA 3010	427761	EPA 6010	427766
35374867003	CO-GW-MW-48D	EPA 3010	427761	EPA 6010	427766
35374867011	CO-GW-MW-1D	EPA 3010	427761	EPA 6010	427766
35374867001	CO-GW-MW-29D	SM 5310B	426933		
35374867002	CO-GW-MW-47D	SM 5310B	426933		
35374867003	CO-GW-MW-48D	SM 5310B	426933		
35374867011	CO-GW-MW-1D	SM 5310B	426933		

This report shall not be reproduced, except in full,
without the written consent of Pace Analytical Services, LLC.

Pace Analytical
www.pacelabs.com

WO# : 35374867

35374867

Request Document

Ids must be completed accurately.

Page: 1 of 1

Section A Required Client Information:

Company:	TASK Environmental
Address:	27751 Lake Jem Road
	Mount Dora, FL 32757
Email To:	susant@taskenvironmental.com
Phone:	352-383-0717
Fax:	
Requested Due Date/TAT:	7 days

Section B Required Project Information:

Report To:	Susan Tobin
Copy To:	Allen Just
Purchase Order No.:	
Project Name:	Chevron Orlando
Project Number:	

Attention:	Allen Just
Company Name:	Arcadis
Address:	
Pace Quote Reference:	
Pace Project Manager:	Lori Palmer
Pace Profile #:	

REGULATORY AGENCY

☐ NPDES ☐ GROUND WATER ☐ DRINKING WATER
☐ UST ☐ RCRA ☐ OTHER _____

Site Location STATE: FL

Section D Required Client Information

Valid Matrix Codes

MATRIX	CODE
DRINKING WATER	DW
WATER	WT
WASTE WATER	WW
PRODUCT	P
SOIL/SOLID	SL
OIL	OL
WIPE	WP
AIR	AR
OTHER	OT
TISSUE	TS

SAMPLE ID (A-Z, 0-9 / ,-) Sample IDs MUST BE UNIQUE

Requested Analysis Filtered (Y/N)

ITEM #	SAMPLE ID	MATRIX CODE (see valid codes to left)	SAMPLE TYPE (G=GRAB C=COMP)	COLLECTED Composite Start Date	Composite Start Time	Composite End/Grab Date	Composite End/Grab Time	SAMPLE TEMP AT COLLECTION	# OF CONTAINERS	Unpreserved	H_2SO_4	HNO_3	HCl	NaOH	$Na_2S_2O_3$	Methanol	Other	Analysis Test (Y/N)	8081	TOC	Dissolved Iron	Residual Chlorine (Y/N)	Pace Project No./ Lab I.D.
1	CO-GW-MW-29D	WT	G			2/14/18	1239		4	1		1	2						1	2	1		
2	CO-GW-MW-47D	"	"			"	1319		3	1			2						1	2			
3	CO-GW-MW-48D	"	"				1400		4	1		1	2						1	2	1		
4	CO-GW-MW-15S						1441		1	1									1				
5	CO-GW-MW-32D						1502		1	1									1				
6	CO-GW-MW-45S					2/15/18	1202		1	1									1				
7	CO-GW-MW-45D					"	1224		1	1									1				
8	CO-GW-MW-44S					"	1336		1										1				
9	CO-GW-MW-44D						1402		1										1				
10	~~[illegible]~~ CO-GW-MW-26D						1437		1										1				
11	CO-GW-MW-1D						1513		4										1	2	1		
12																							

ADDITIONAL COMMENTS	RELINQUISHED BY / AFFILIATION	DATE	TIME	ACCEPTED BY / AFFILIATION	DATE	TIME	SAMPLE CONDITIONS			
	[illegible]	2-16-18	1131	[illegible] / PACE	2/16/18	1131	1.1	Y	N	Y

SAMPLER NAME AND SIGNATURE			
PRINT Name of SAMPLER:	Susan Tobin		
SIGNATURE of SAMPLER:	[signature]	DATE Signed (MM/DD/YY):	02/15/18

Temp in °C | Received on Ice (Y/N) | Custody Sealed Cooler (Y/N) | Samples Intact (Y/N)

*Important Note: By signing this form you are accepting Pace's NET 30 day payment terms and agreeing to late charges of 1.5% per month for any invoices not paid within 30 days.

F-ALL-Q-020rev.08, 12-Oct-2007

Pace Analytical Florida Laboratory	Document Name: Sample Condition Upon Receipt Form	Document Revised: August 2, 2017
	Document No.: F-FL-C-007 rev. 12	Issuing Authority: Pace Florida Quality Office

Sample Condition Upon Receipt (SCUR)

WO#: 35374867

Project #
Project Manager:
Client:

PM: LAP **Due Date: 02/23/18**
CLIENT: 37-ARCIRV

Date and Initials of person:
Examining contents:
Label:
Deliver:
pH:

Thermometer Used: T314 Date: 2/16/18 Time: 1131 Initials: DMC

State of Origin: _____

Cooler #1 Temp.°C 1.4 **(Visual)** -0.3 **(Correction Factor)** 1.1 **(Actual)** ☐ Samples on ice, cooling process has begun
Cooler #2 Temp.°C _____ **(Visual)** _____ **(Correction Factor)** _____ **(Actual)** ☐ Samples on ice, cooling process has begun
Cooler #3 Temp.°C _____ **(Visual)** _____ **(Correction Factor)** _____ **(Actual)** ☐ Samples on ice, cooling process has begun
Cooler #4 Temp.°C _____ **(Visual)** _____ **(Correction Factor)** _____ **(Actual)** ☐ Samples on ice, cooling process has begun
Cooler #5 Temp.°C _____ **(Visual)** _____ **(Correction Factor)** _____ **(Actual)** ☐ Samples on ice, cooling process has begun
Cooler #6 Temp.°C _____ **(Visual)** _____ **(Correction Factor)** _____ **(Actual)** ☐ Samples on ice, cooling process has begun

Courier: ☐ Fed Ex ☐ UPS ☐ USPS ☑ Client ☐ Commercial ☐ Pace ☐ Other_____

Shipping Method: ☐ First Overnight ☐ Priority Overnight ☐ Standard Overnight ☐ Ground ☐ International Priority
☐ Other_____

Billing: ☐ Recipient ☐ Sender ☐ Third Party ☐ Credit Card ☐ Unknown

Tracking # _____

Custody Seal on Cooler/Box Present: ☐ Yes ☑ No **Seals Intact:** ☐ Yes ☑ No **Ice:** (Wet) Blue Dry None

Packing Material: ☐ Bubble Wrap ☑ Bubble Bags ☐ None ☑ Other_____

Samples shorted to lab (If Yes, complete) Shorted Date:_____ Shorted Time: _____ Qty: _____

		Comments:
Chain of Custody Present	☑ Yes ☐ No ☐ N/A	
Chain of Custody Filled Out	☑ Yes ☐ No ☐ N/A	
Relinquished Signature & Sampler Name COC	☑ Yes ☐ No ☐ N/A	
Samples Arrived within Hold Time	☑ Yes ☐ No ☐ N/A	
Rush TAT requested on COC	☐ Yes ☑ No ☐ N/A	
Sufficient Volume	☑ Yes ☐ No ☐ N/A	
Correct Containers Used	☑ Yes ☐ No ☐ N/A	
Containers Intact	☑ Yes ☐ No ☐ N/A	
Sample Labels match COC (sample IDs & date/time of collection)	☑ Yes ☐ No ☐ N/A	
All containers needing acid/base preservation have been checked.	☑ Yes ☐ No ☐ N/A	Preservation Information: Preservative:_____ Lot #/Trace #:_____ Date:_____ Time:_____ Initials:_____
All Containers needing preservation are found to be in compliance with EPA recommendation: Exceptions: VOA, Coliform, TOC, O&G, Carbamates	☑ Yes ☐ No ☐ N/A	
Headspace in VOA Vials? (>6mm):	☐ Yes ☑ No ☐ N/A	
Trip Blank Present:	☐ Yes ☑ No ☐ N/A	

Client Notification/ Resolution:
Person Contacted: _____ Date/Time: _____

Comments/ Resolution (use back for additional comments): _____

Project Manager Review: _____ Date: _____

ARCADIS Design & Consultancy for natural and built assets

Arcadis U.S., Inc.

320 Commerce

Suite 200

Irvine, California 92602

Tel 714 730 9052

Fax 714 730 9345

www.arcadis.com