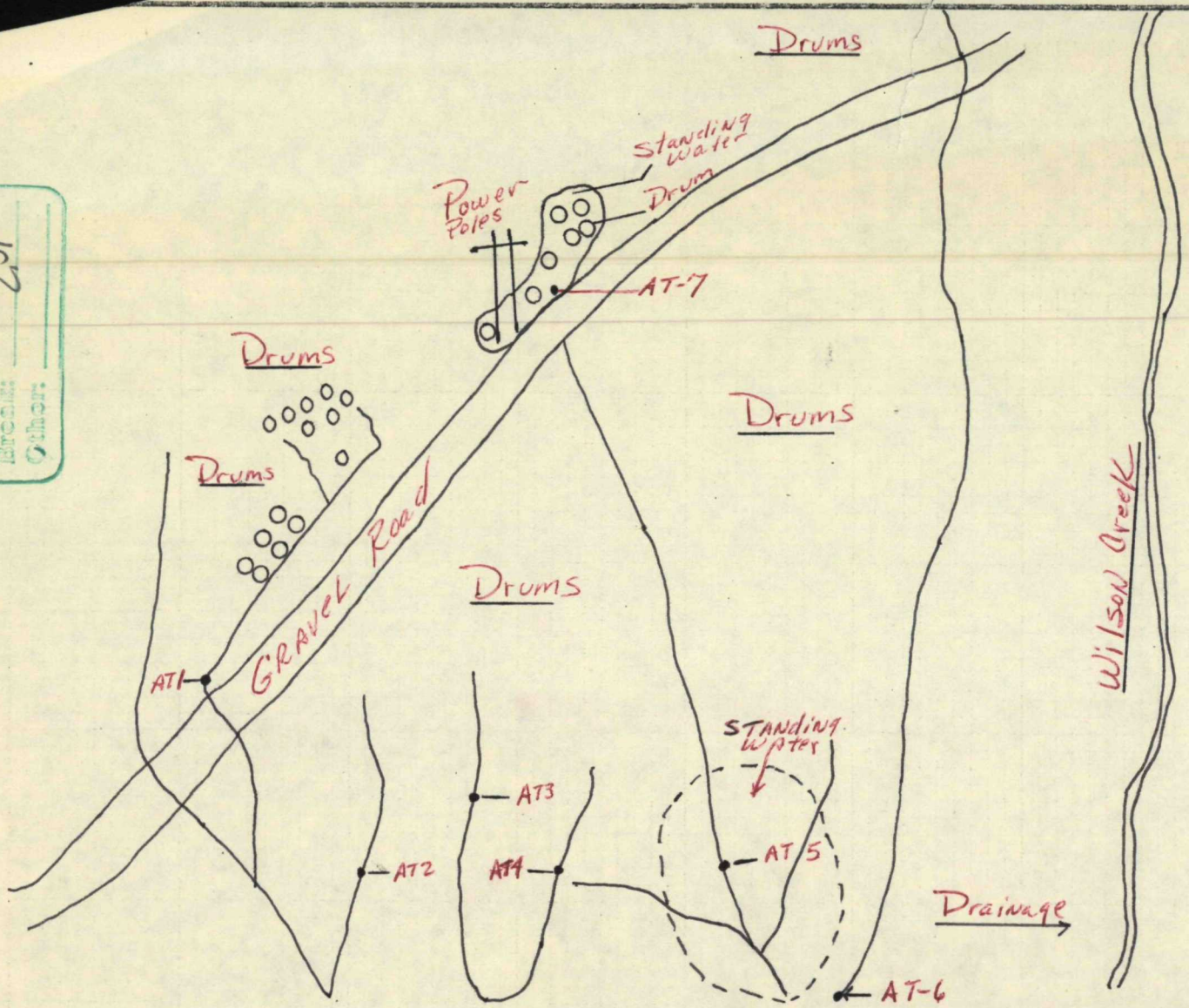

Site: A.L. Taylor
Break: 2/1
Other:

10951654

38
19

Water And Sediment Sampling Locations

~~Valley of The Drums~~

SCALE: NONE	APPROVED BY:	DRAWN BY
DATE: February 22, 1979		REVISED RDS

Valley of The Drums 20-10

~~Water And Sediment Sampling Locations~~

Shepardsville, Kentucky

DRAWING NUMBER Figure 3

8½ X 11 PRINTED ON NO. 1000H-10 CLEARPRINT FADE-OUT

FIGURE 1

"VALLEY OF THE DRUMS"

Water and Sediment Sampling Locations.

February 22, 1979

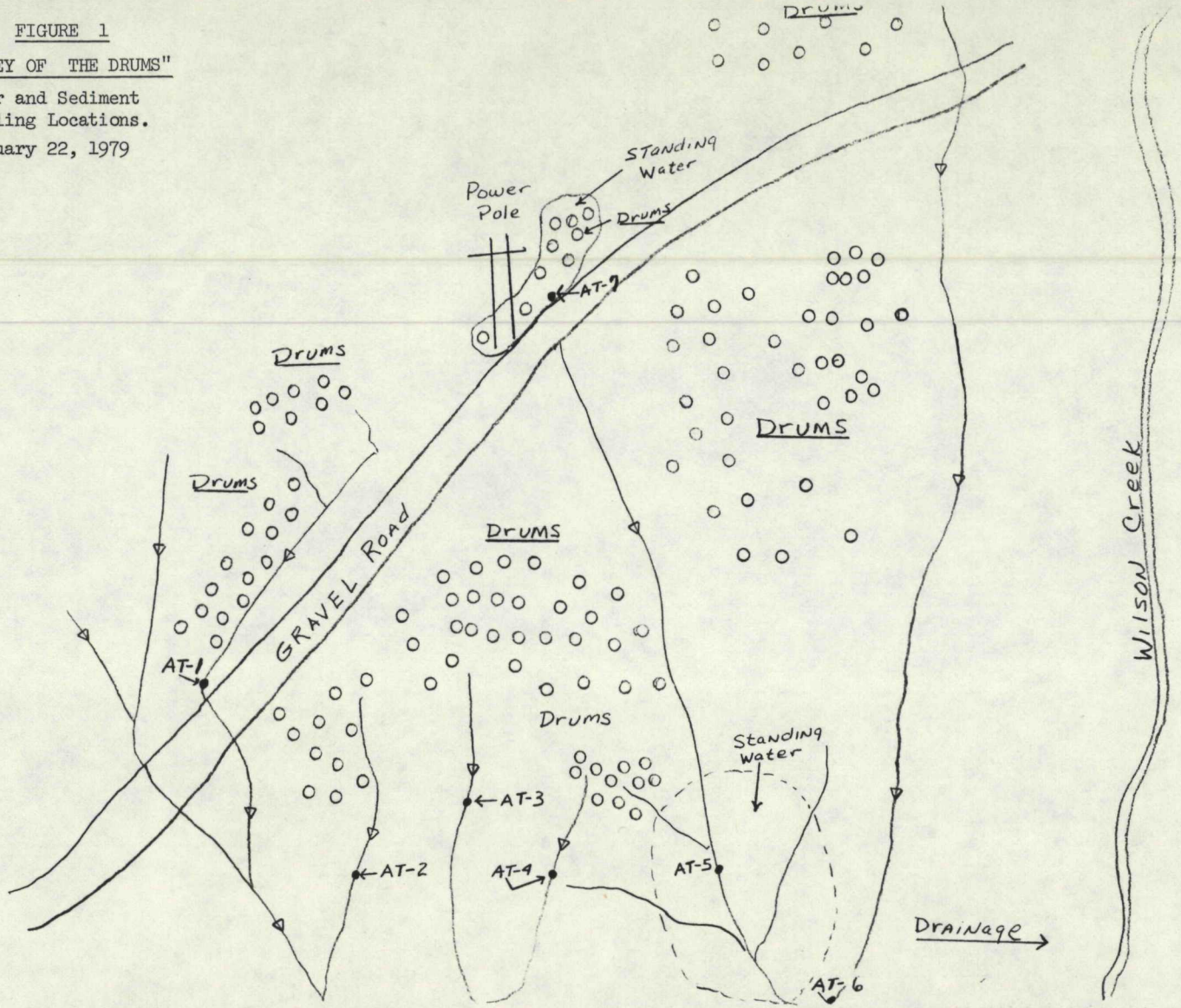

FIGURE 1

"VALLEY OF THE DRUMS"

Water and Sediment Sampling Locations.

February 22, 1979

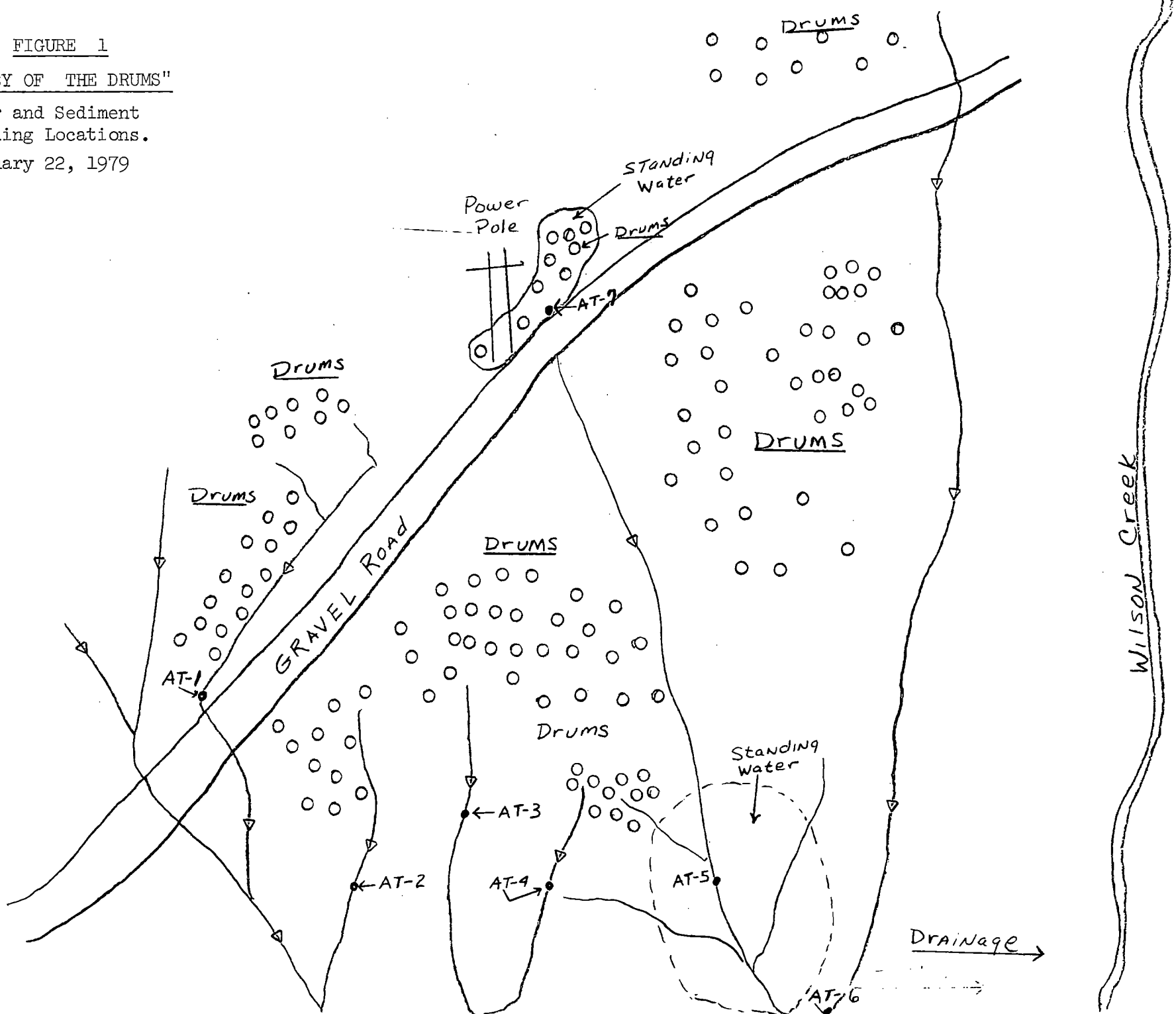

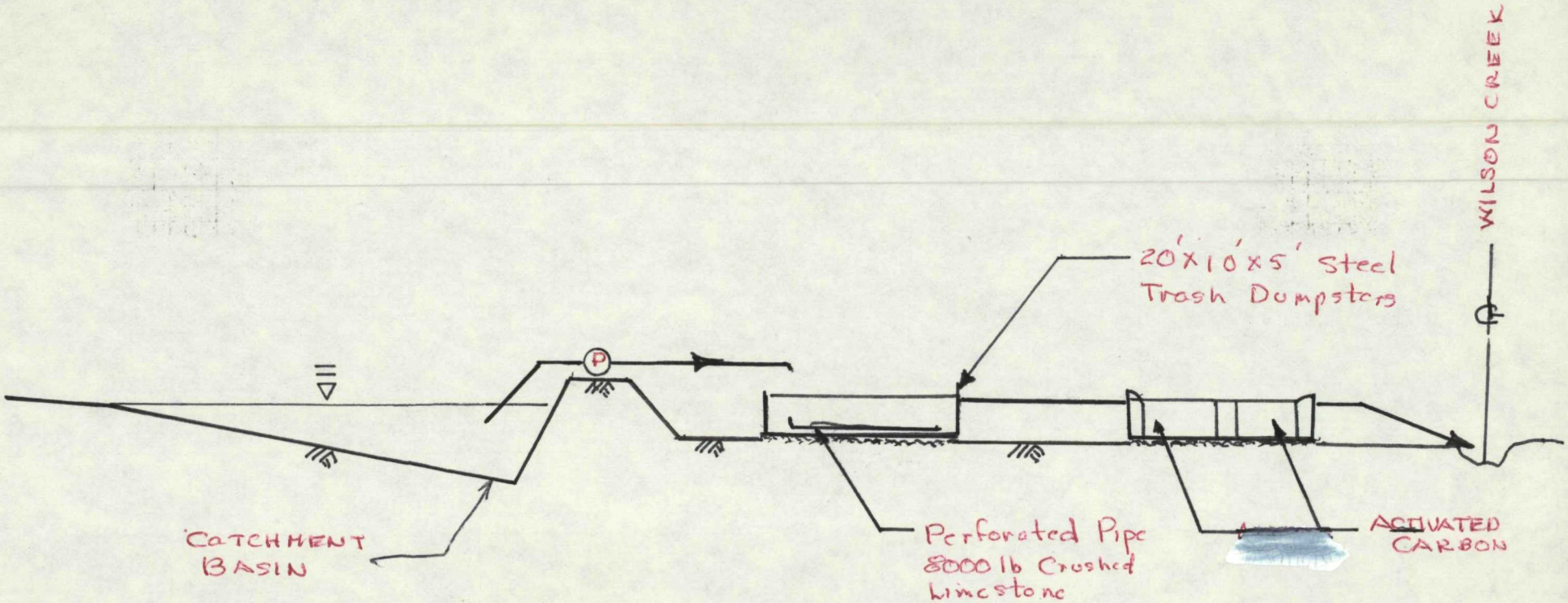

TREATMENT SYSTEM PROFILE 24-12		
SCALE: NONE	APPROVED BY:	DRAWN BY AJS
DATE: 3-8-79	OSC	REVISED
VALLEY OF THE DRUMS 20-10		
SHEPARDSVILLE, KENTUCKY		DRAWING NUMBER Figure 2

8½X11 PRINTED ON NO. 1000H-10 CLEARPRINT FADE-OUT

FIGURE 2

Water Quality Stations
Louisville, Kentucky
Hazardous sites
Investigations.
February 13, 1979

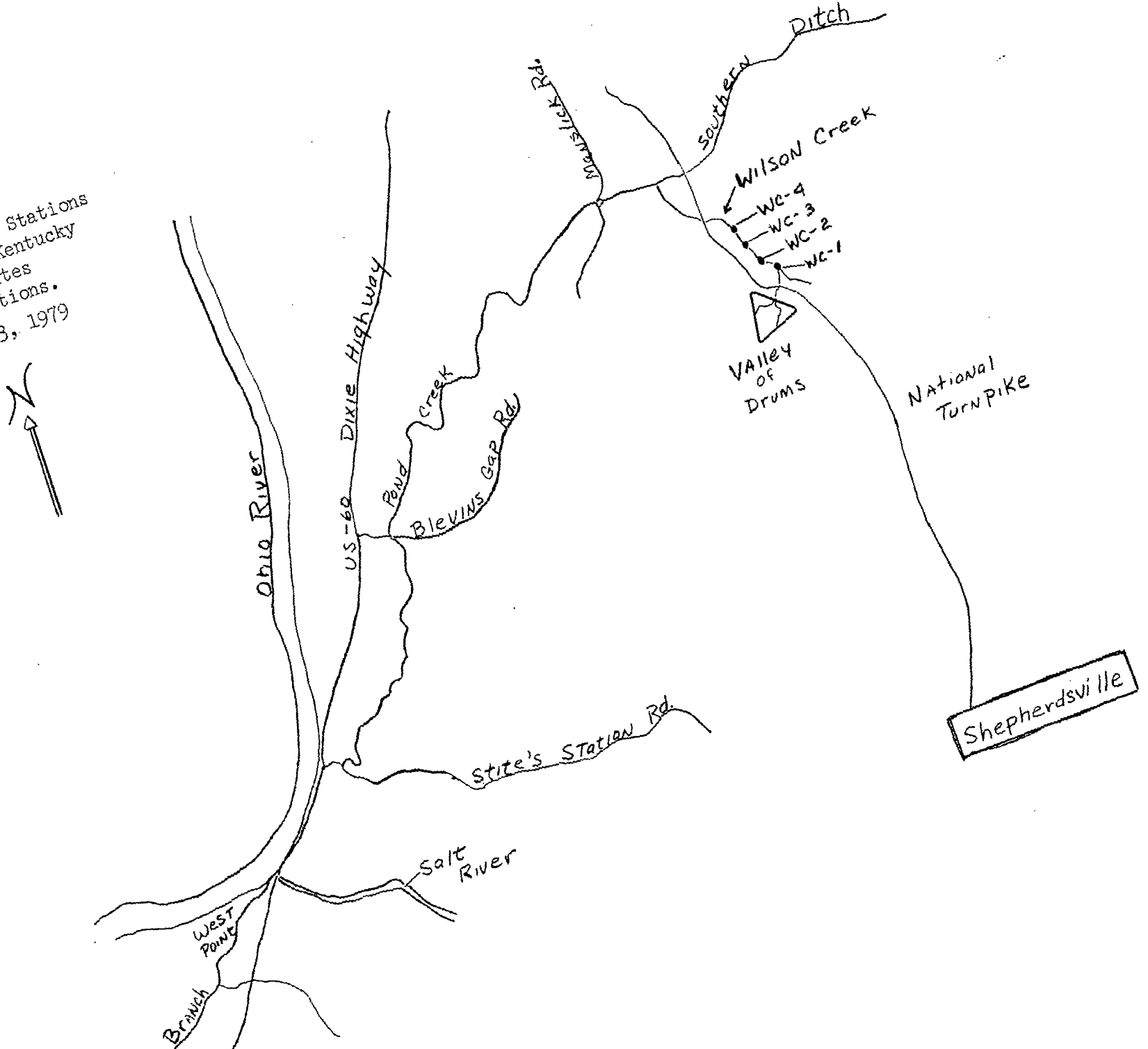

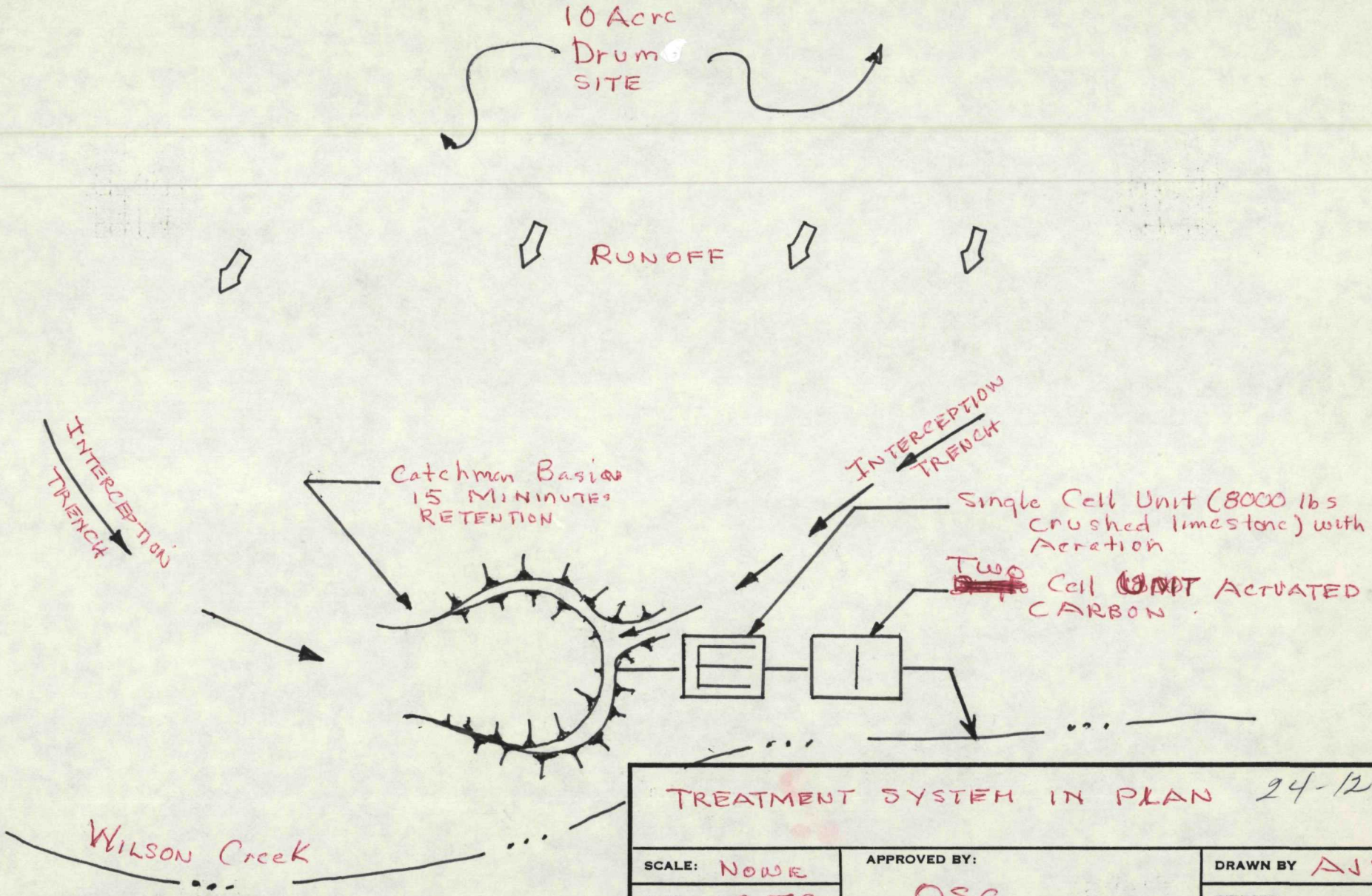

TREATMENT SYSTEM IN PLAN 24-12		
SCALE: NONE	APPROVED BY: OSC	DRAWN BY AJS
DATE: 3-8-79		REVISED
VALLEY OF THE DRUMS 20-10		
SHEPARDSVILL KENTUCKY		DRAWING NUMBER Figure 1

8½X11 PRINTED ON NO. 1000H-10 CLEARPRINT FADE-OUT