Reference No. 31
Smokey Mountain Smelters
EPA ID No. TND098071061

Tennessee Online Historic Topographic Maps

Copyright ©2004-2007 The University of Tennessee Libraries
Map Library · Room 15, James D. Hoskins Library · Knoxville Tennessee 37996-1000
Telephone 865-974-4315 Voice / 865-974-3925 Fax · Contact Us

THE UNIVERSITY of TENNESSEE University Libraries

University Links

A-Z Index / WebMail / Dept. Directory Enter search Library Site Search go

MAP LIBRARY

Tennessee Online Historic Topographic Maps

Home

Browse

Search

About

Contact

Map Library

UT Libraries

AskUs.Now

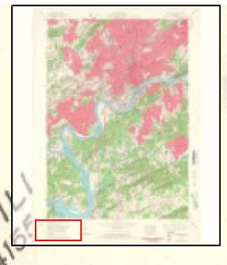

(LOUISVIL
4165

Mapped and edited by Tennessee Valley Authority
Published by the Geological Survey

Control by USC&GS, USGS, and TVA

Revised by TVA in 1966 by photogrammetric methods using aerial photographs taken 1966 and by reference to TVA-USGS quadrangle dated 1953. Map field checked by TVA, 1966

Polyconic projection. 1927 North American datum
10,000-foot grid based on Tennessee rectangular coordinate system
1000 meter Universal Transverse Mercator Grid ticks, Zone 17, shown in blue

UTM GI
DECLI

Fine red dashed lines indicate selected fence and field lines visible on aerial photographs. This information is unchecked

Red tint indicates areas in which only landmark buildings are shown

BACK

LEGEND on/off NAV WINDOW on/off

THE UNIVERSITY of TENNESSEE University Libraries
University Links
A-Z Index / WebMail / Dept. Directory Enter search Library Site Search go

Tennessee Online Historic Topographic Maps

Map Library
Home
Browse
Search
About
Contact
Map Library
UT Libraries
AskUs.Now

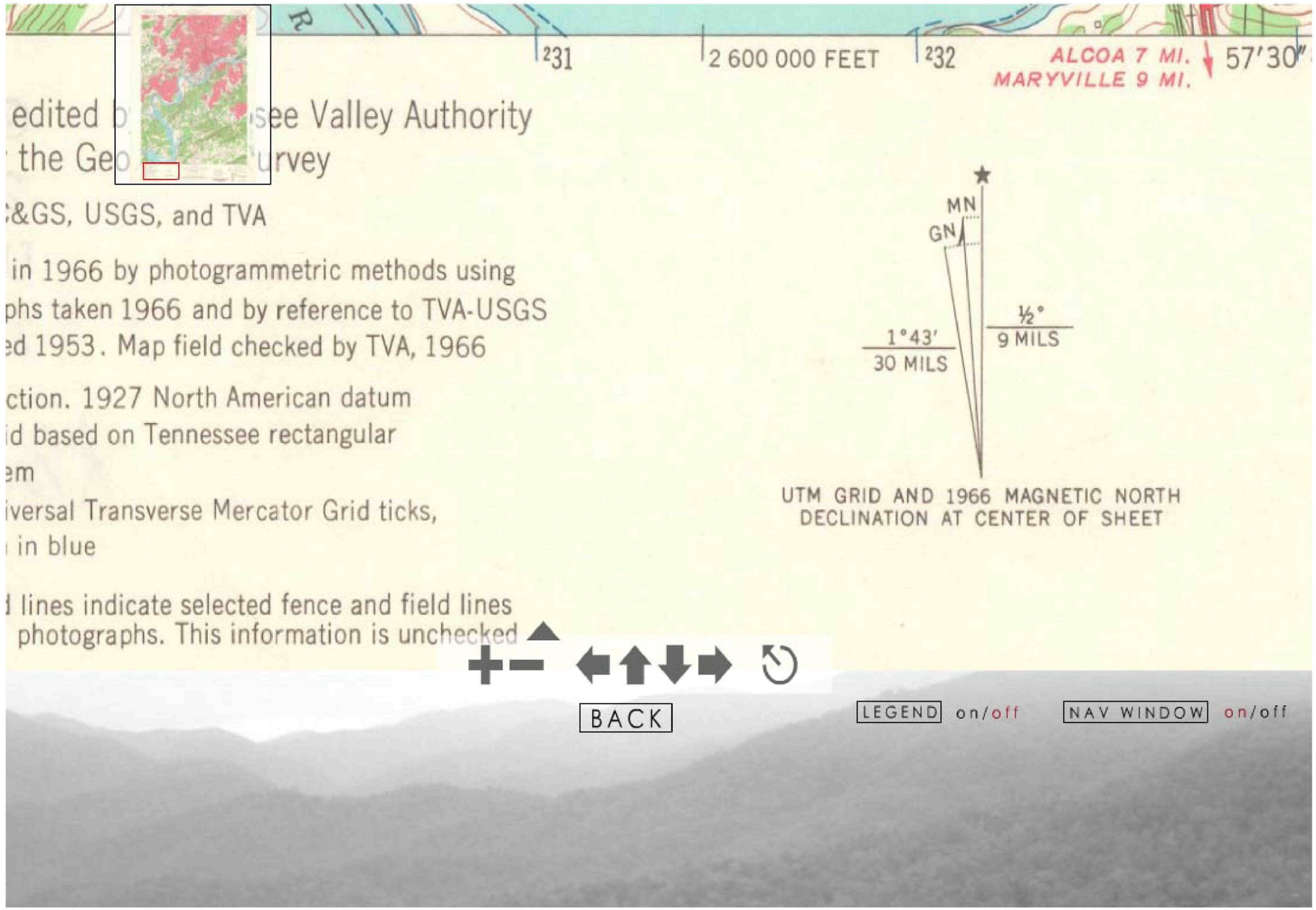

THE UNIVERSITY of TENNESSEE University Libraries
University Links
A-Z Index / WebMail / Dept. Directory Enter search Library Site Search go

Tennessee Online Historic Topographic Maps

Map Library
Home
Browse
Search
About
Contact
Map Library
UT Libraries
AskUs.Now

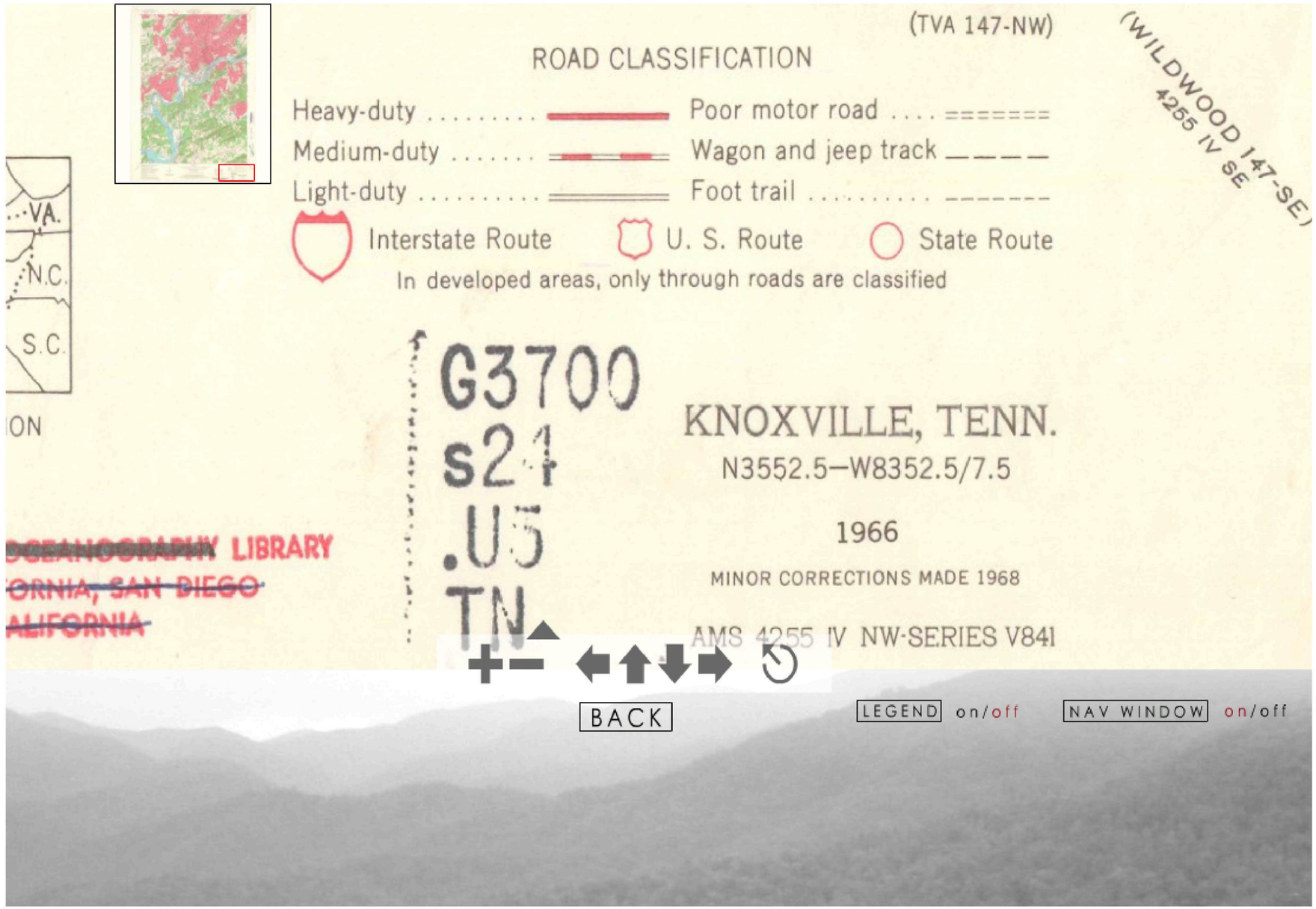

THE UNIVERSITY of TENNESSEE University Libraries
University Links
A-Z Index / WebMail / Dept. Directory Enter search Library Site Search go

Tennessee Online Historic Topographic Maps

Map Library
Home
Browse
Search
About
Contact
Map Library
UT Libraries
AskUs.Now

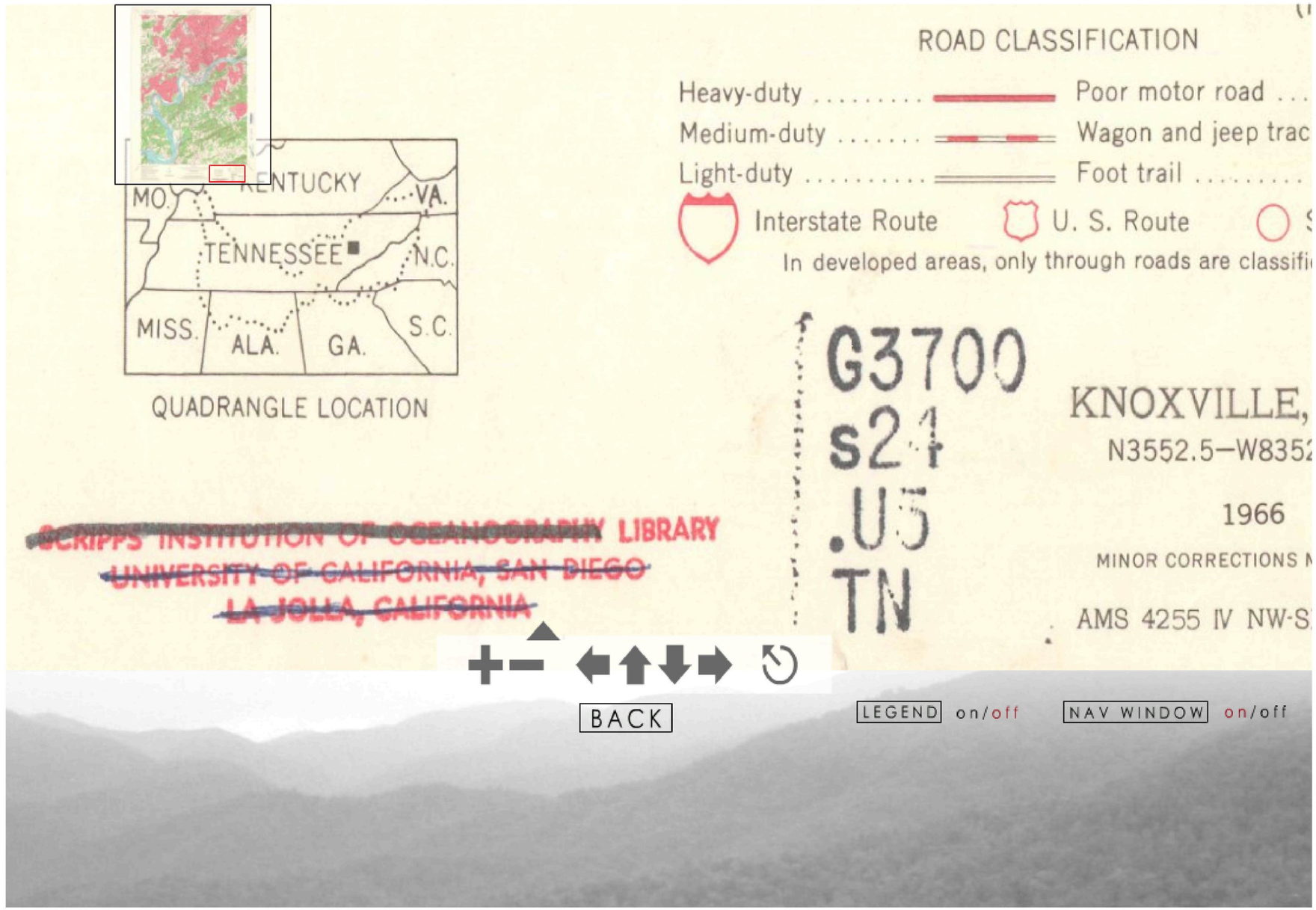

THE UNIVERSITY of TENNESSEE University Libraries
University Links
A-Z Index / WebMail / Dept. Directory Enter search Library Site Search
MAP LIBRARY

Tennessee Online Historic Topographic Maps
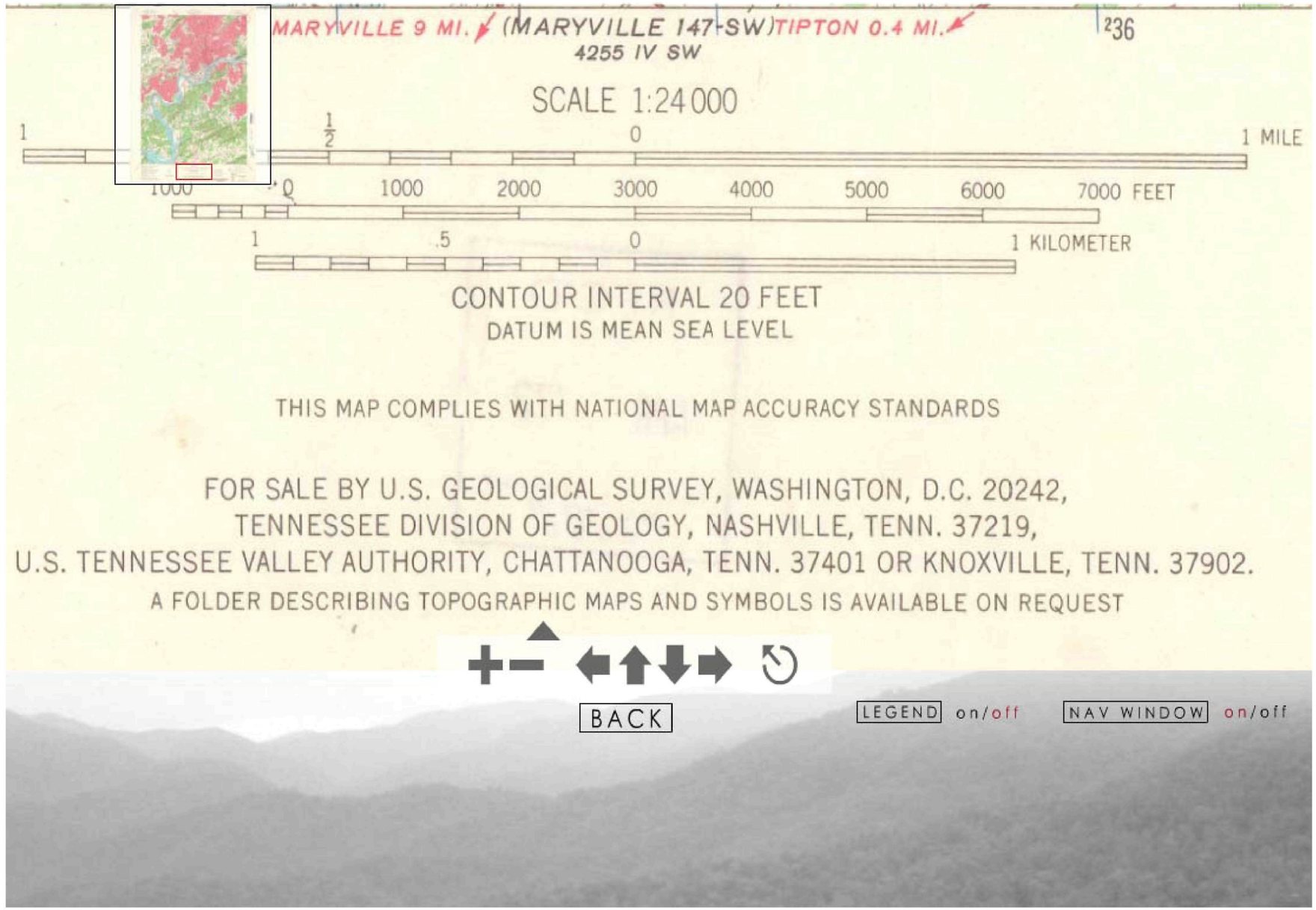
Home
Browse
Search
About
Contact
Map Library
UT Libraries
AskUs.Now