SEMS DocID 2261757

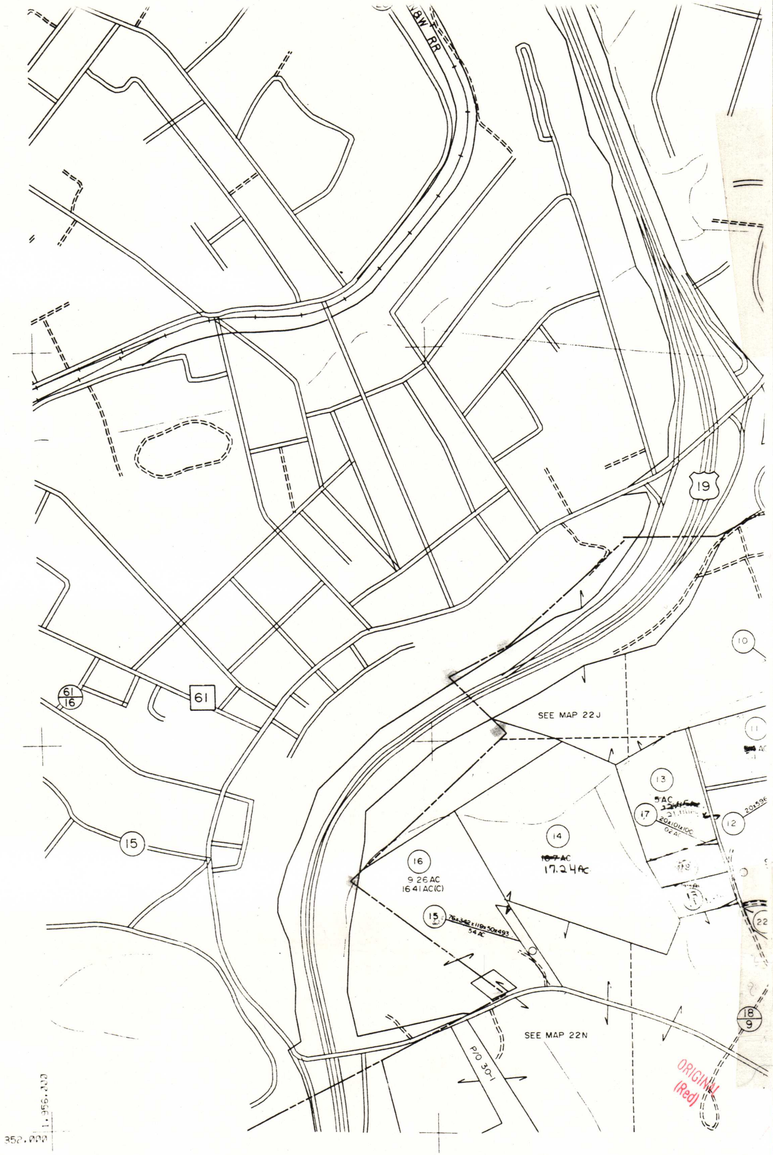

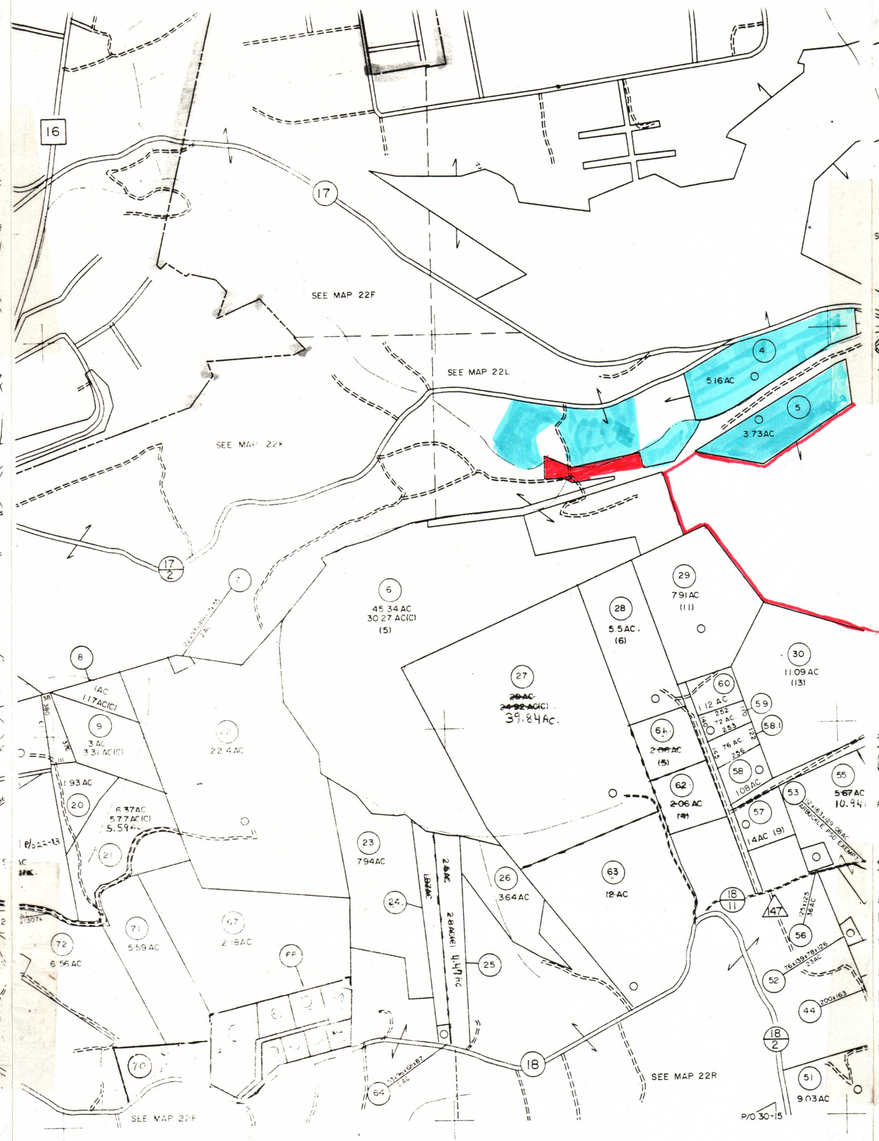

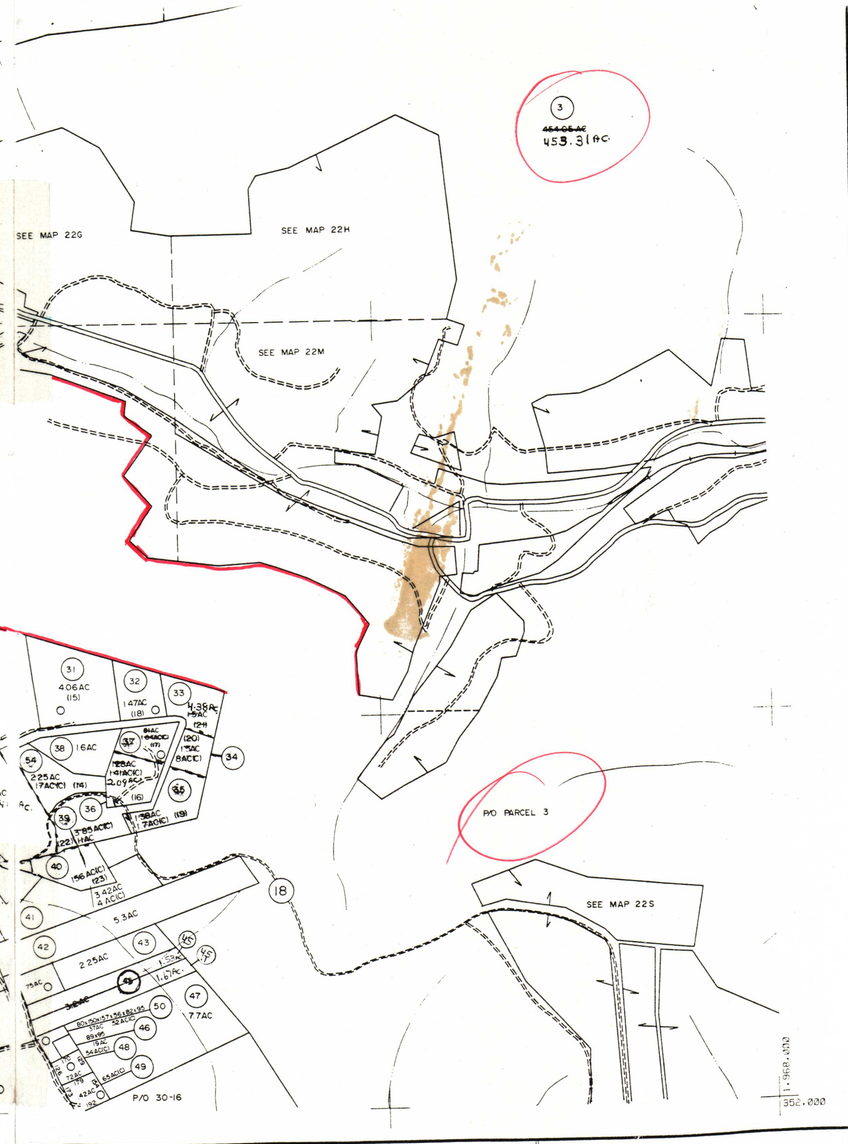

For Tax Purposes Only
WEST VIRGINIA STATE TAX DEPARTMENT

Prepared By

PENTREE, INCORPORATED
OAK HILL, WEST VIRGINIA

LEGEND

Property Line
Railroad
Stream
Corporation Line
District Line
County Line
State Line
Original lot line or interior tract
Deed lot number in parenthesis
Parcel or index number in circle
Improvement
Railroad
Scribed Dimension
Devil Dimension

RESTRICTION

All tax maps created under the provisions of reappraisal legislation are the property of the State of West Virginia and the reproduction, copying, distribution or sale of such tax maps or any copies thereof without the written permission of the State Tax Commissioner is prohibited by law.

ORIGINAL (Red)

REVISIONS

Computerized 1-22-93
File No. 02-22

13	14	15
21	22	23
29	30	31

FAYETTE COUNTY

STATE OF WEST VIRGINIA

Fayetteville, West Virginia

PLATEAU DISTRICT 22

Date, Aerial Photography: 04/23/83
Photo No: 0399

Date, Map: 12/1/83
Scale: 1" = 400'