SEMS DocID 2261515

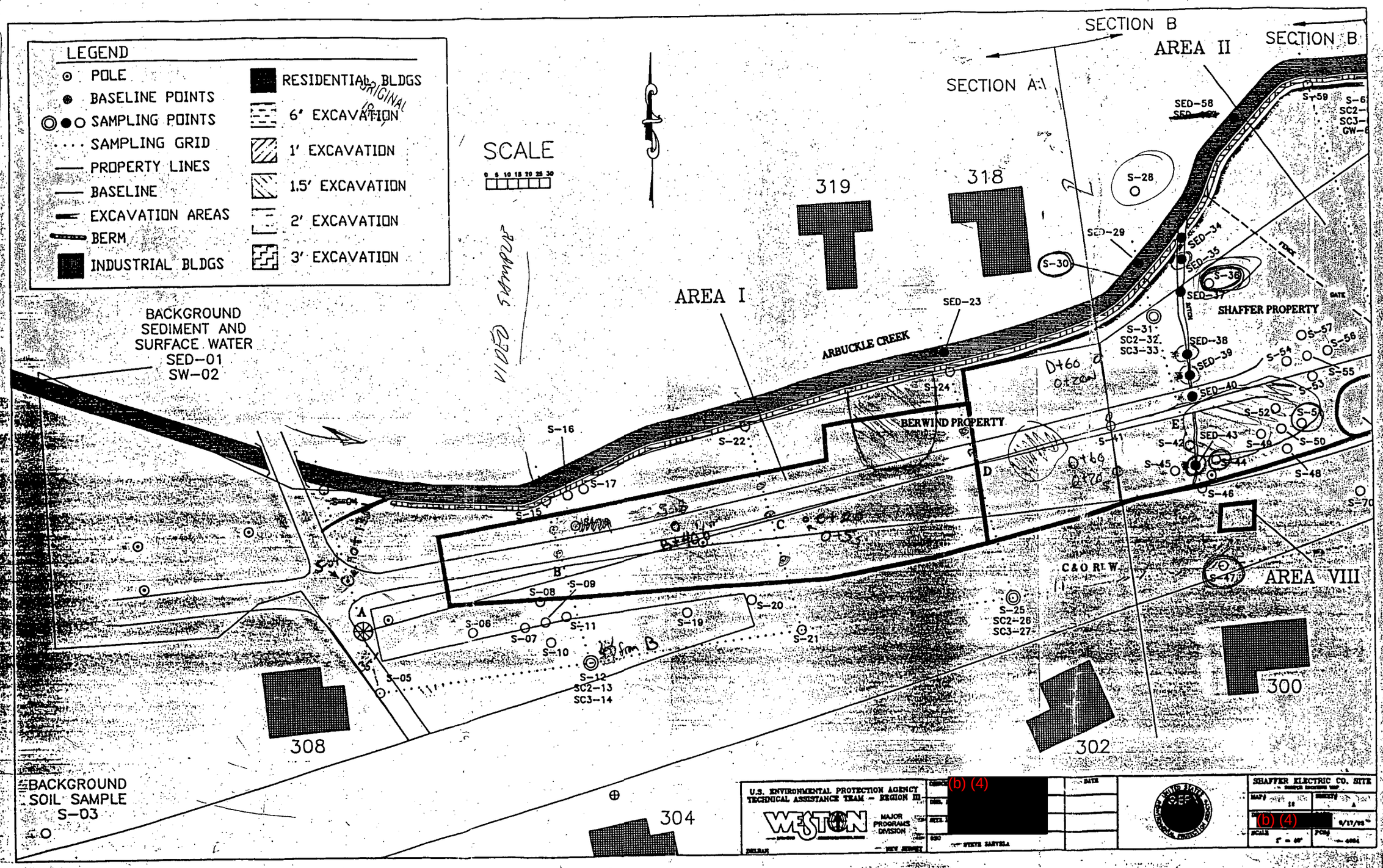

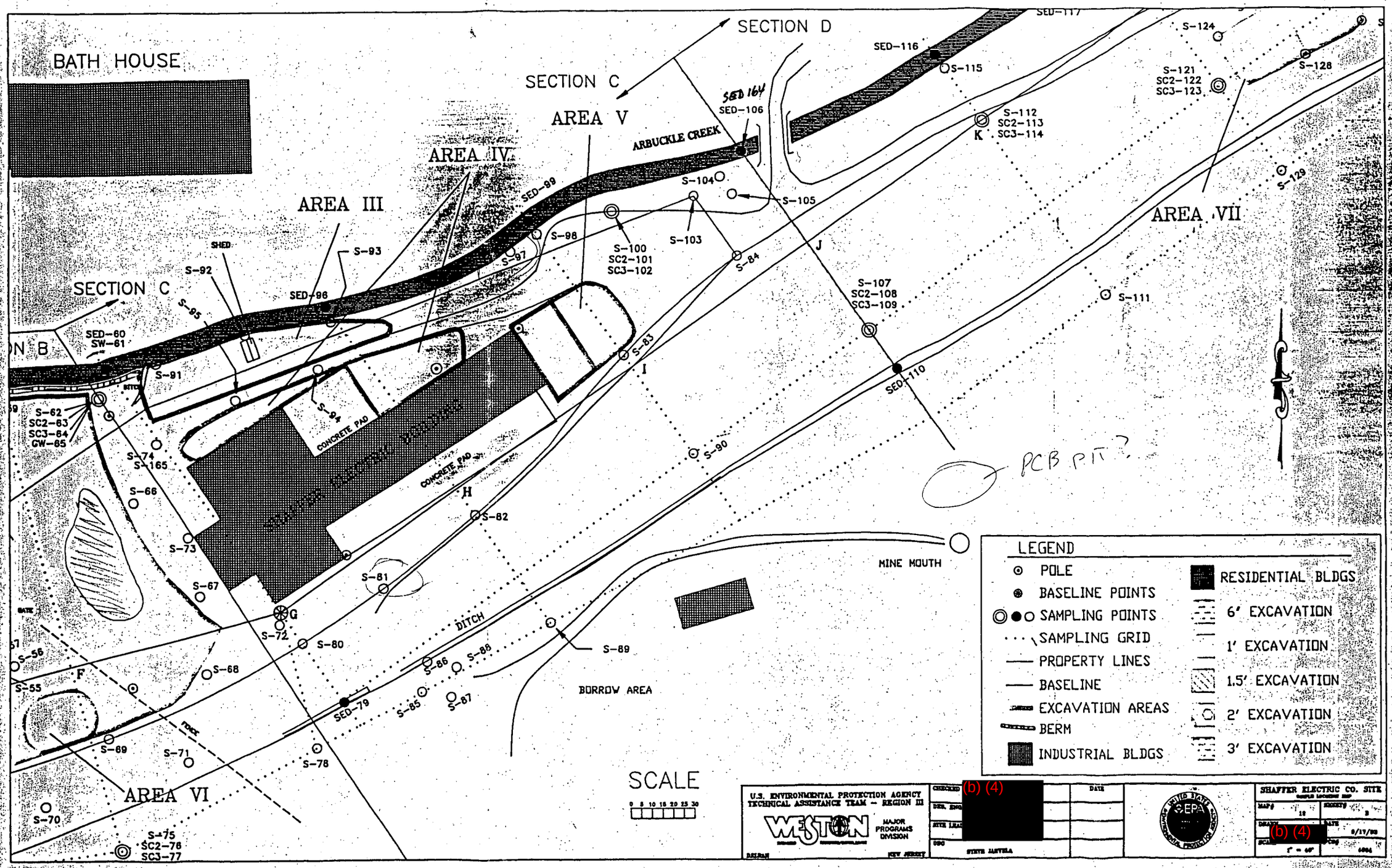

BATH HOUSE
SECTION C
SECTION D
AREA V
AREA IV
AREA III
AREA VII
AREA VI
ARBUCKLE CREEK
SED 164
SED-106
SED-116
SED-117
SED-99
SED-96
SED-60
SW-61
SED-110
SED-79
S-115
S-124
S-128
S-121
SC2-122
SC3-123
S-112
SC2-113
SC3-114
S-104
S-105
S-103
S-100
SC2-101
SC3-102
S-98
S-97
S-84
S-93
S-92
S-95
S-91
S-94
S-83
S-107
SC2-108
SC3-109
S-111
S-129
S-62
SC2-63
SC3-64
GW-65
S-74
S-165
S-66
S-73
S-67
S-72
S-80
S-81
S-82
S-90
S-89
S-88
S-86
S-85
S-87
S-68
S-56
S-55
S-69
S-71
S-78
S-70
S-75
SC2-76
SC3-77
CONCRETE PAD
SHAFFER ELECTRIC BUILDING
DITCH
FENCE
MINE MOUTH
BORROW AREA
PCB PIT?
SCALE
0 5 10 15 20 25 30
LEGEND
POLE
BASELINE POINTS
SAMPLING POINTS
SAMPLING GRID
PROPERTY LINES
BASELINE
EXCAVATION AREAS
BERM
INDUSTRIAL BLDGS
RESIDENTIAL BLDGS
6' EXCAVATION
1' EXCAVATION
1.5' EXCAVATION
2' EXCAVATION
3' EXCAVATION
U.S. ENVIRONMENTAL PROTECTION AGENCY
TECHNICAL ASSISTANCE TEAM – REGION III
WESTON
MAJOR PROGRAMS DIVISION
DELRAN
NEW JERSEY
(b) (4)
[redacted]
STEVE JARVELA
SHAFFER ELECTRIC CO. SITE
(b) (4)
[redacted]

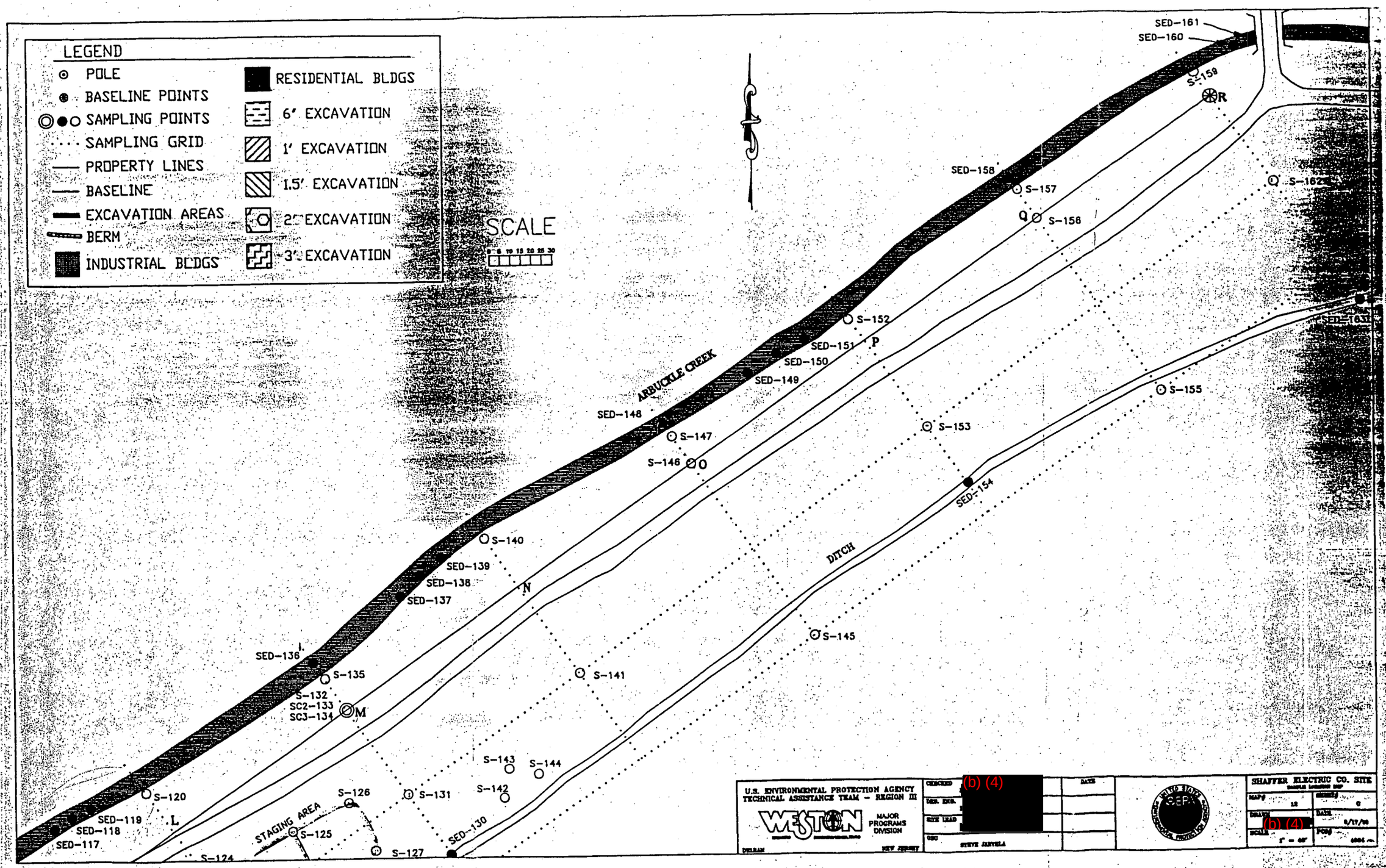
LEGEND
POLE
BASELINE POINTS
SAMPLING POINTS
SAMPLING GRID
PROPERTY LINES
BASELINE
EXCAVATION AREAS
BERM
INDUSTRIAL BLDGS
RESIDENTIAL BLDGS
6' EXCAVATION
1' EXCAVATION
1.5' EXCAVATION
2' EXCAVATION
3' EXCAVATION
SCALE
ARBUCKLE CREEK
DITCH
STAGING AREA
SED-161
SED-160
S-159
R
SED-158
S-157
Q
S-156
S-162
S-152
SED-151
P
SED-150
SED-149
SED-148
S-147
S-146
O
S-153
S-155
SED-154
S-140
SED-139
SED-138
SED-137
N
S-145
SED-136
S-135
S-132
SC2-133
SC3-134
M
S-141
S-143
S-144
S-142
S-120
SED-119
SED-118
SED-117
L
S-126
S-131
S-125
S-127
SED-130
S-124
U.S. ENVIRONMENTAL PROTECTION AGENCY
TECHNICAL ASSISTANCE TEAM - REGION III
WESTON
MAJOR PROGRAMS DIVISION
DELRAN
NEW JERSEY
CHECKED
DES. ENG.
SITE LEAD
OSC
STEVE JARVELA
DATE
(b) (4)
SHAFFER ELECTRIC CO. SITE
MAP#
12
SHEET#
C
DRAWN
DATE
SCALE
1" = 40'
(b) (4)