ORIGINAL (Red)

TAX MAP DATA:

PLATEAU DISTRICT,
FAYETTE COUNTY, W.V.
SHEETS 3 & 3A11
PARCELS AS SHOWN

MINDEN SUBDIVISION
BLOCK NO. 2
MB 14/32

MINDEN SUBDIVISION
BLOCK NO. 3
MB 14/32

SEMS DocID 2261510

MAP SHOWING RESURVEY OF BERWIND LAND COMPANY PROPERTY ADJOINING THE TRACTS OF E. WILLIAM SHAFFER & LEROY C. BRITT AT MINDEN, FAYETTE COUNTY, WEST VIRGINIA

LEGEND:

IP = 1/2" X 34" IRON PIN (SET) IN CONCRETE.

RRS = RAILROAD SPIKE (SET)

Not to Scale
SCALE: 1" = 30'

Photoreduced.

BY
FAYETTE ENGINEERING CO.
OAK HILL, W.V.

JUNE, 1991

SURVEY REF: VOL. 5-1

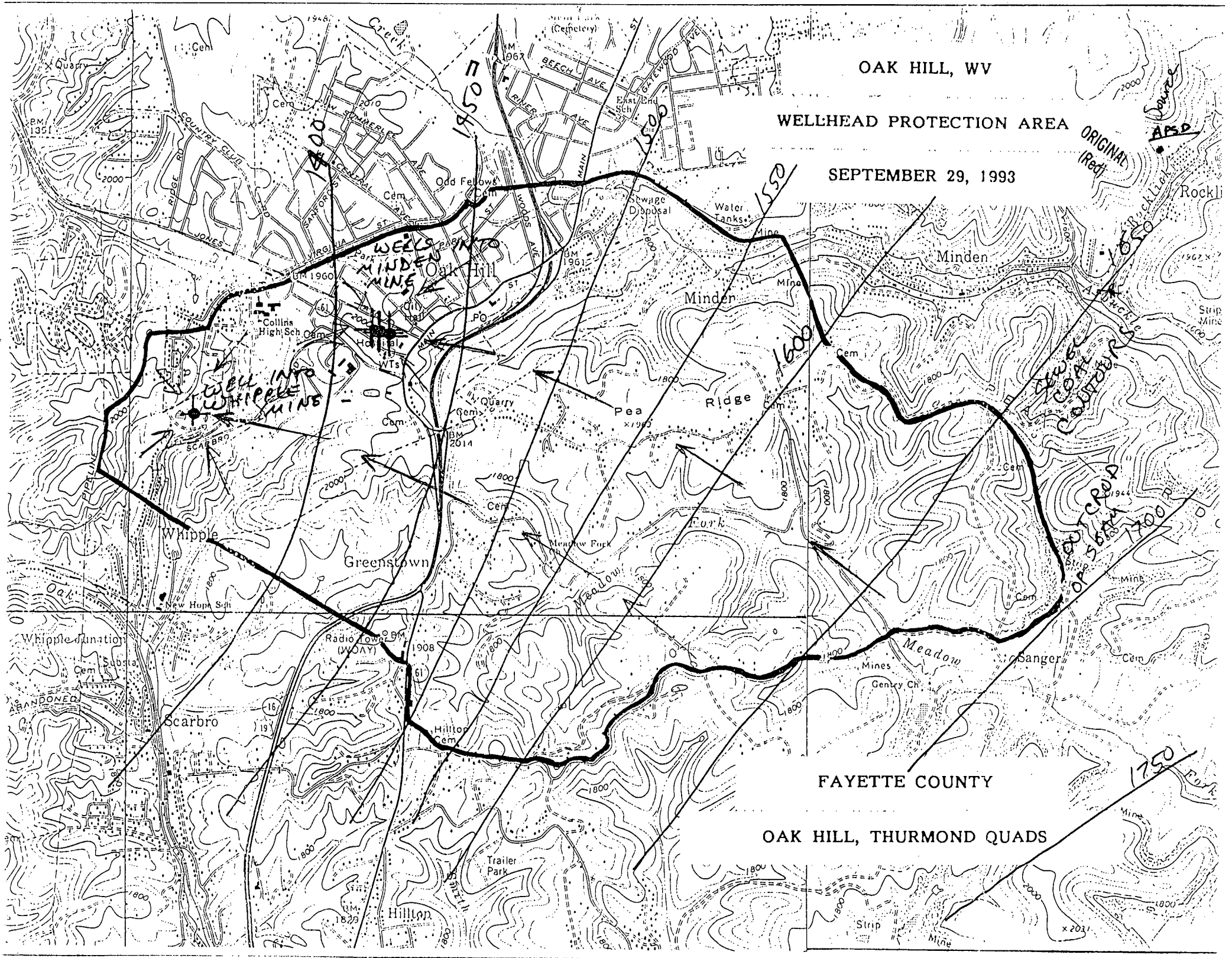
OAK HILL, WV
WELLHEAD PROTECTION AREA
SEPTEMBER 29, 1993
ORIGINAL (Red)
APSD
WELLS INTO MINDEN MINE
WELL INTO WHIPPLE MINE
SEWEL COAL CONTOURS
OUTCROP OF SEAM
1400
1450
1500
1550
1600
1650
1700
1750
Oak Hill
Minden
Whipple
Greenstown
Scarbro
Hillton
Sanger
Pea Ridge
Meadow Fork
Collins High Sch
Odd Fellows
Sewage Disposal
Water Tanks
Radio Tower (WOAY)
Trailer Park
Whipple Junction
New Hope Sch
Gentry Ch
Mines
Strip Mine
Quarry
Cem
Mine
Rocklick
Source
FAYETTE COUNTY
OAK HILL, THURMOND QUADS

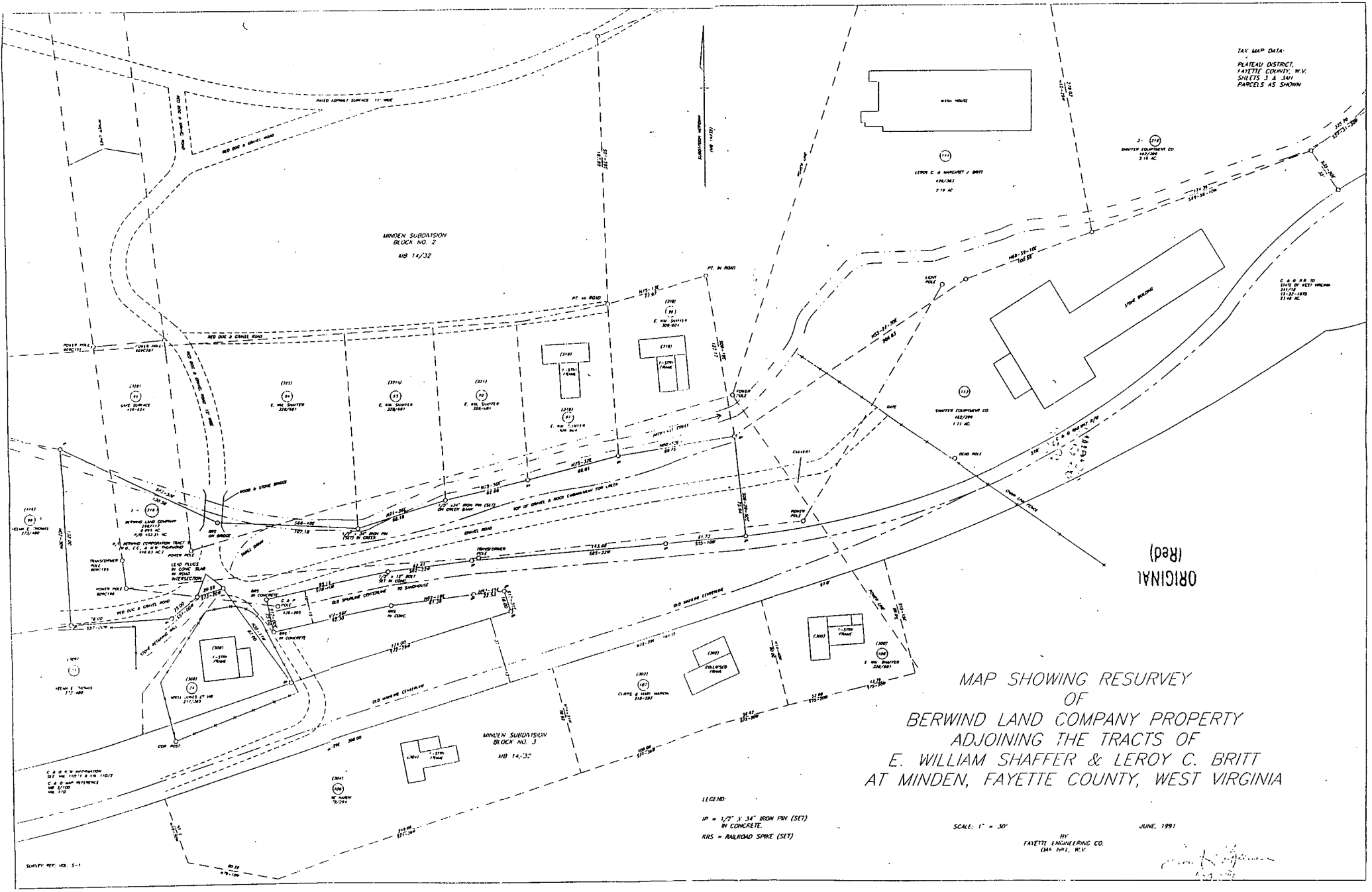
TAX MAP DATA:
PLATEAU DISTRICT,
FAYETTE COUNTY, W.V.
SHEETS 3 & 3411
PARCELS AS SHOWN
MINDEN SUBDIVISION
BLOCK NO. 2
MB 14/32
MINDEN SUBDIVISION
BLOCK NO. 3
MB 14/32
STONE BUILDING
ORIGINAL
(Red)
MAP SHOWING RESURVEY
OF
BERWIND LAND COMPANY PROPERTY
ADJOINING THE TRACTS OF
E. WILLIAM SHAFFER & LEROY C. BRITT
AT MINDEN, FAYETTE COUNTY, WEST VIRGINIA
LEGEND:
IP = 1/2" X 34" IRON PIN (SET)
IN CONCRETE.
RRS = RAILROAD SPIKE (SET)
SCALE: 1" = 30'
JUNE, 1991
BY:
FAYETTE ENGINEERING CO.
OAK HILL, W.V.

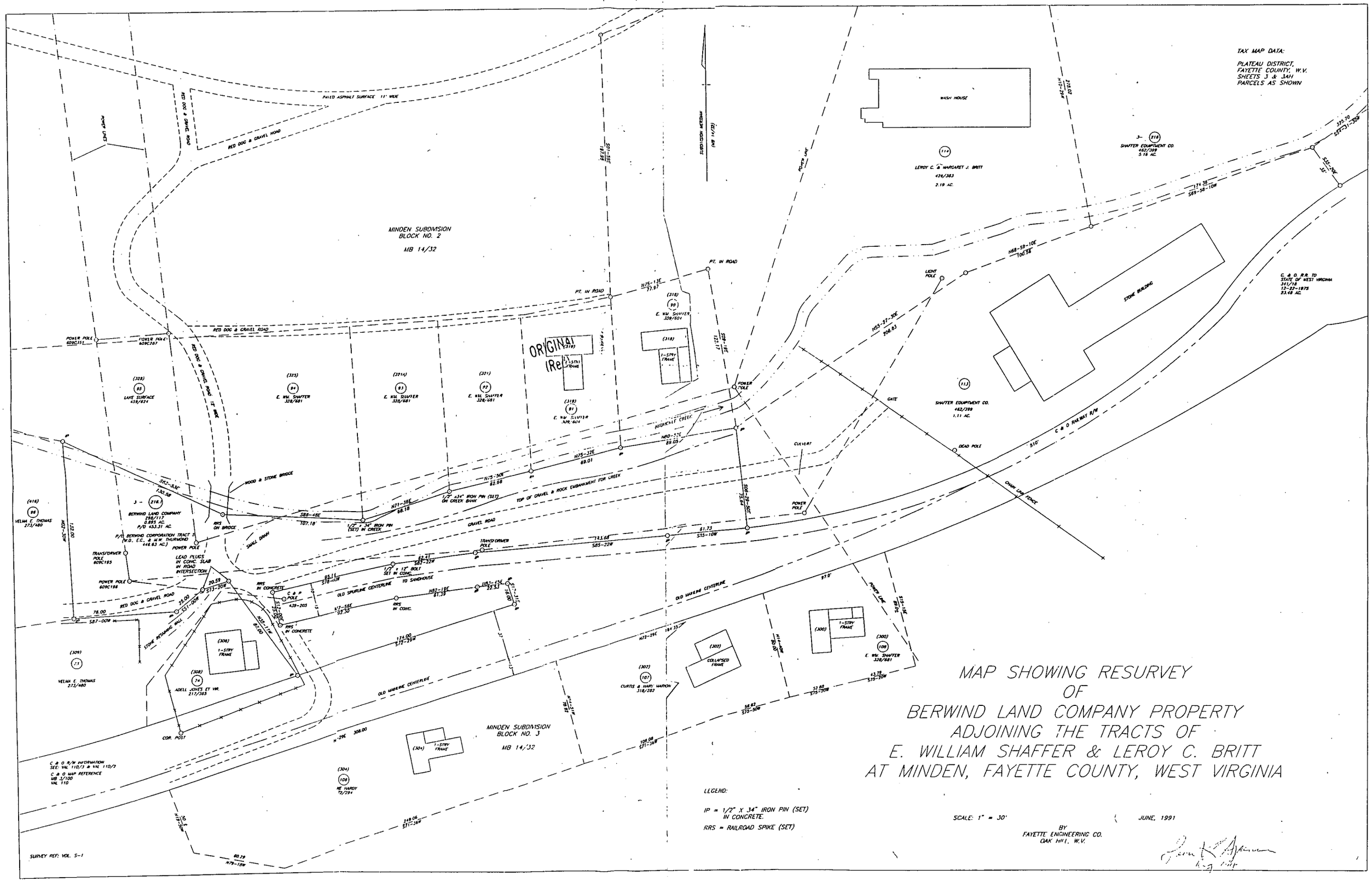

MAP SHOWING RESURVEY OF BERWIND LAND COMPANY PROPERTY ADJOINING THE TRACTS OF E. WILLIAM SHAFFER & LEROY C. BRITT AT MINDEN, FAYETTE COUNTY, WEST VIRGINIA