House 216 S-102 S-102 2,100 ppb.

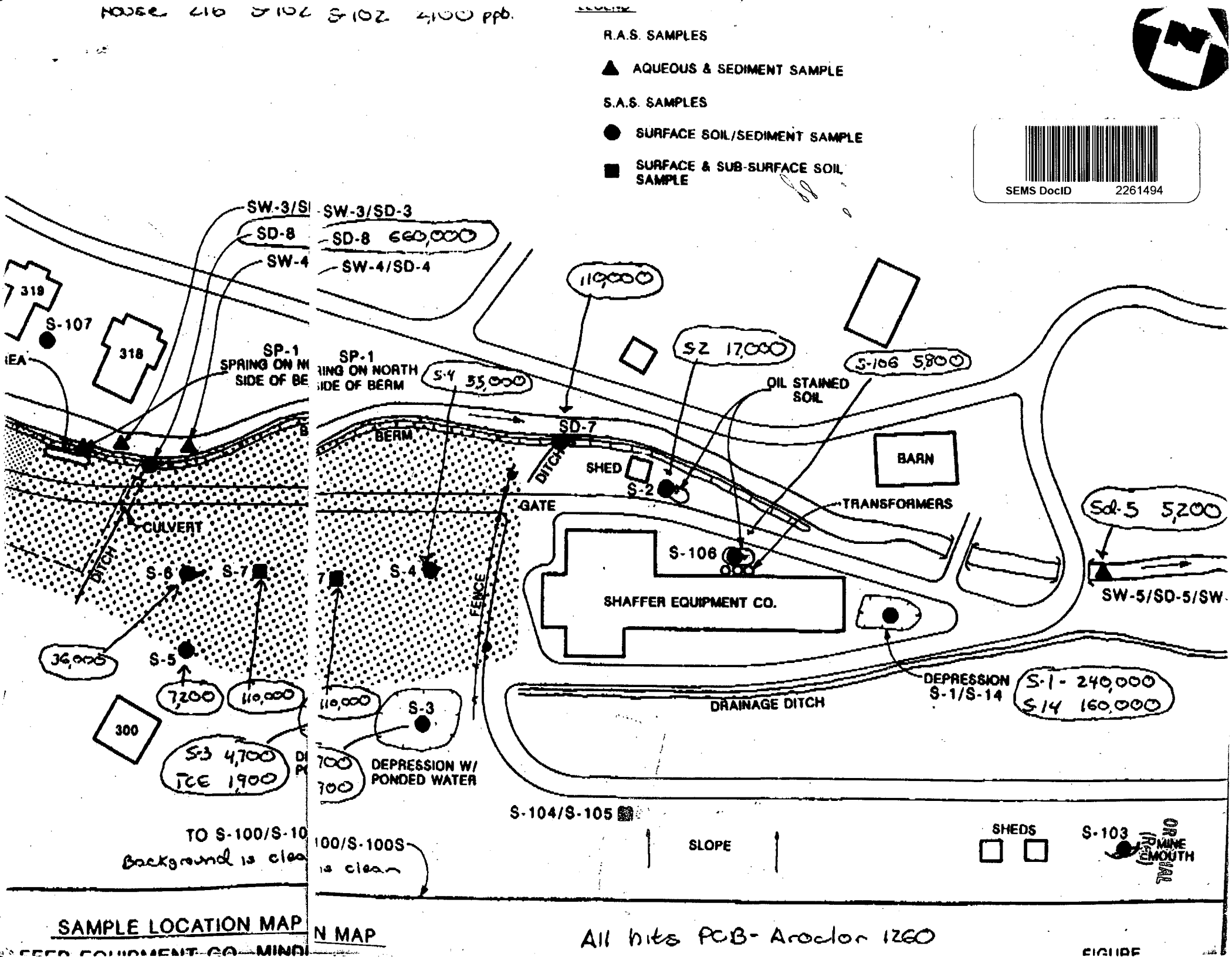

SAMPLE LOCATION MAP

N MAP

All hits PCB- Aroclor 1260

FEED EQUIPMENT CO. MINDI

FIGURE

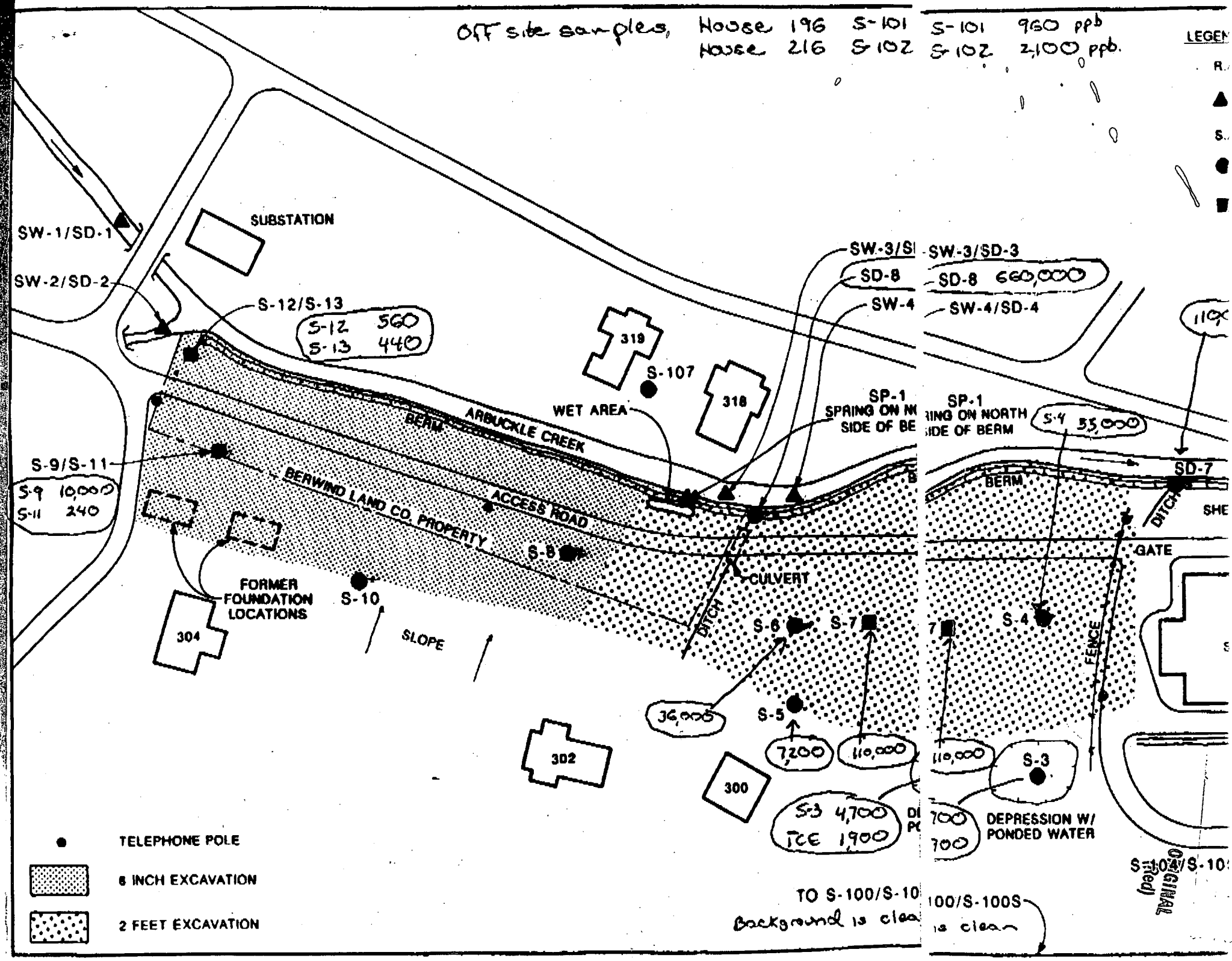

Off site samples, House 196 S-101 S-101 960 ppb
House 216 S-102 S-102 2,100 ppb.
LEGEN
SUBSTATION
SW-1/SD-1
SW-2/SD-2
S-12/S-13
S-12 560
S-13 440
319
S-107
318
WET AREA
ARBUCKLE CREEK
BERM
SW-3/SD-3
SD-8
SD-8 660,000
SW-4
SW-4/SD-4
SP-1
SPRING ON NORTH SIDE OF BERM
S-4 55,000
SD-7
S-9/S-11
S-9 10,000
S-11 240
BERWIND LAND CO. PROPERTY
ACCESS ROAD
S-8
CULVERT
DITCH
GATE
FORMER FOUNDATION LOCATIONS
S-10
304
SLOPE
S-6
S-7
S-4
FENCE
36,000
S-5
7,200
110,000
110,000
S-3
302
300
S-3 4,700
TCE 1,900
DEPRESSION W/ PONDED WATER
TELEPHONE POLE
6 INCH EXCAVATION
2 FEET EXCAVATION
TO S-100/S-10
100/S-100S
Background is clea
is clean
S-104/S-10
ORIGINAL (Red)

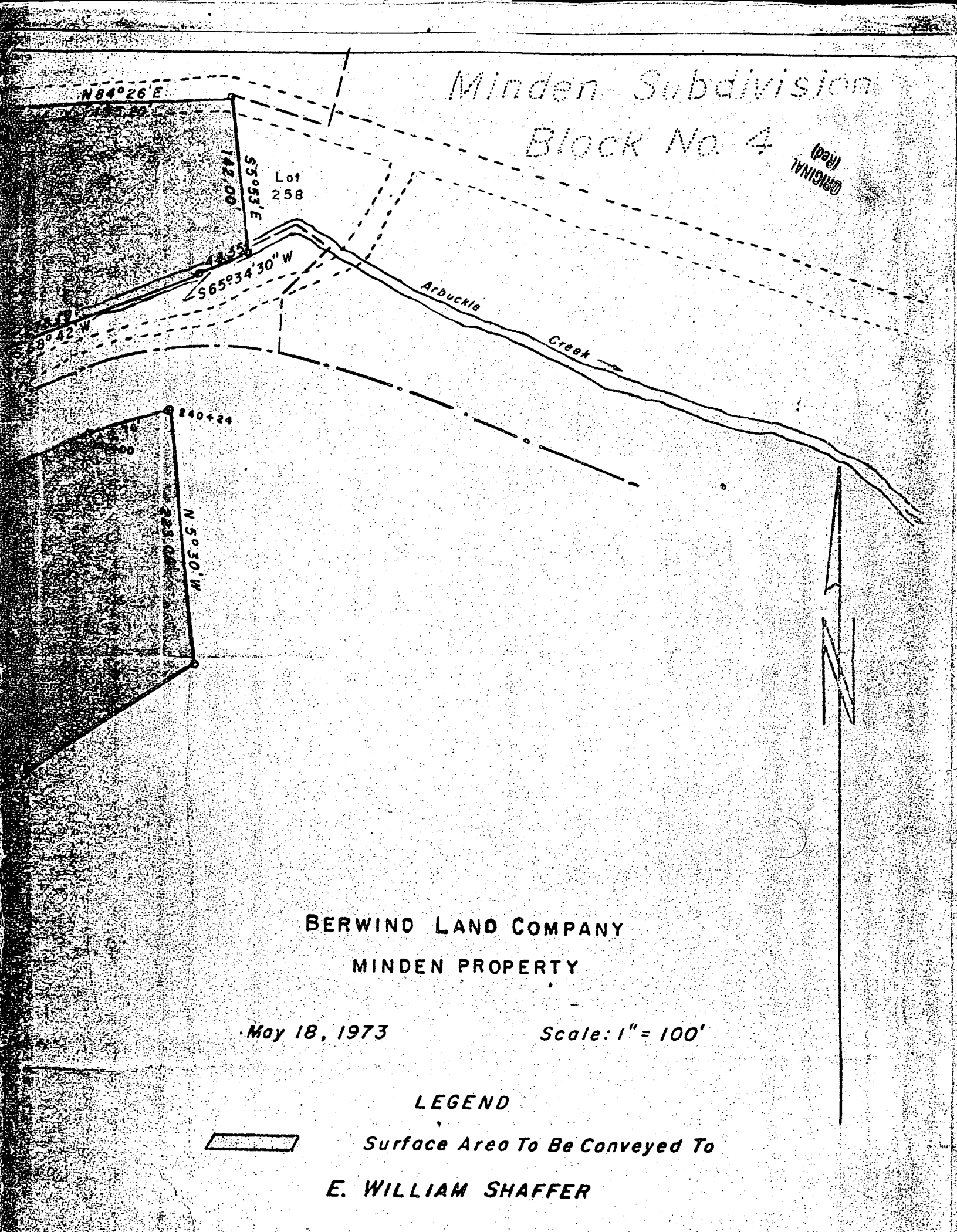

BERWIND LAND COMPANY

MINDEN PROPERTY

May 18, 1973 Scale: 1" = 100'

LEGEND

Surface Area To Be Conveyed To

E. WILLIAM SHAFFER

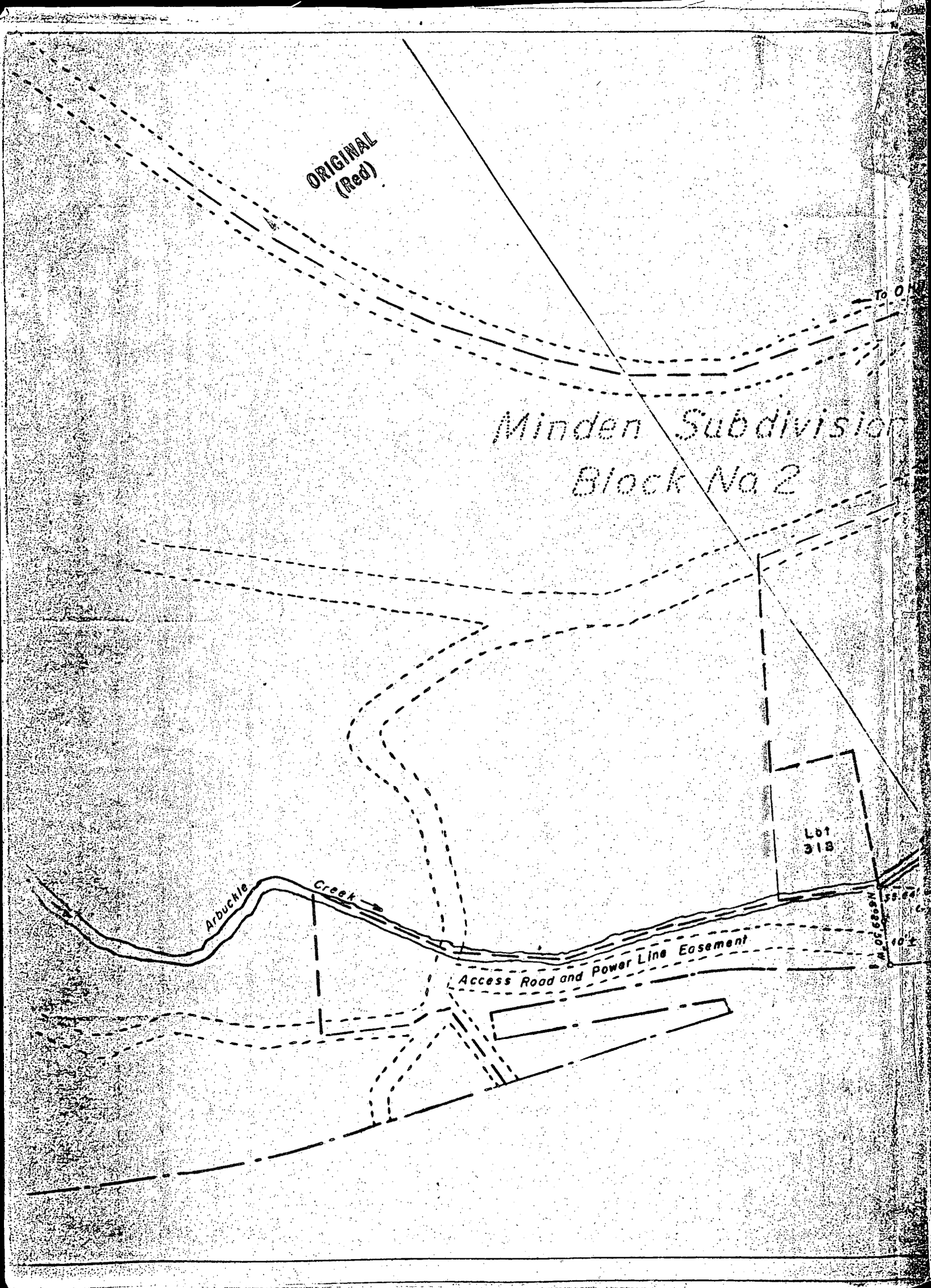
ORIGINAL
(Red)
To O
Minden Subdivision
Block No 2
Lot
318
Arbuckle
Creek
Access Road and Power Line Easement
10'±
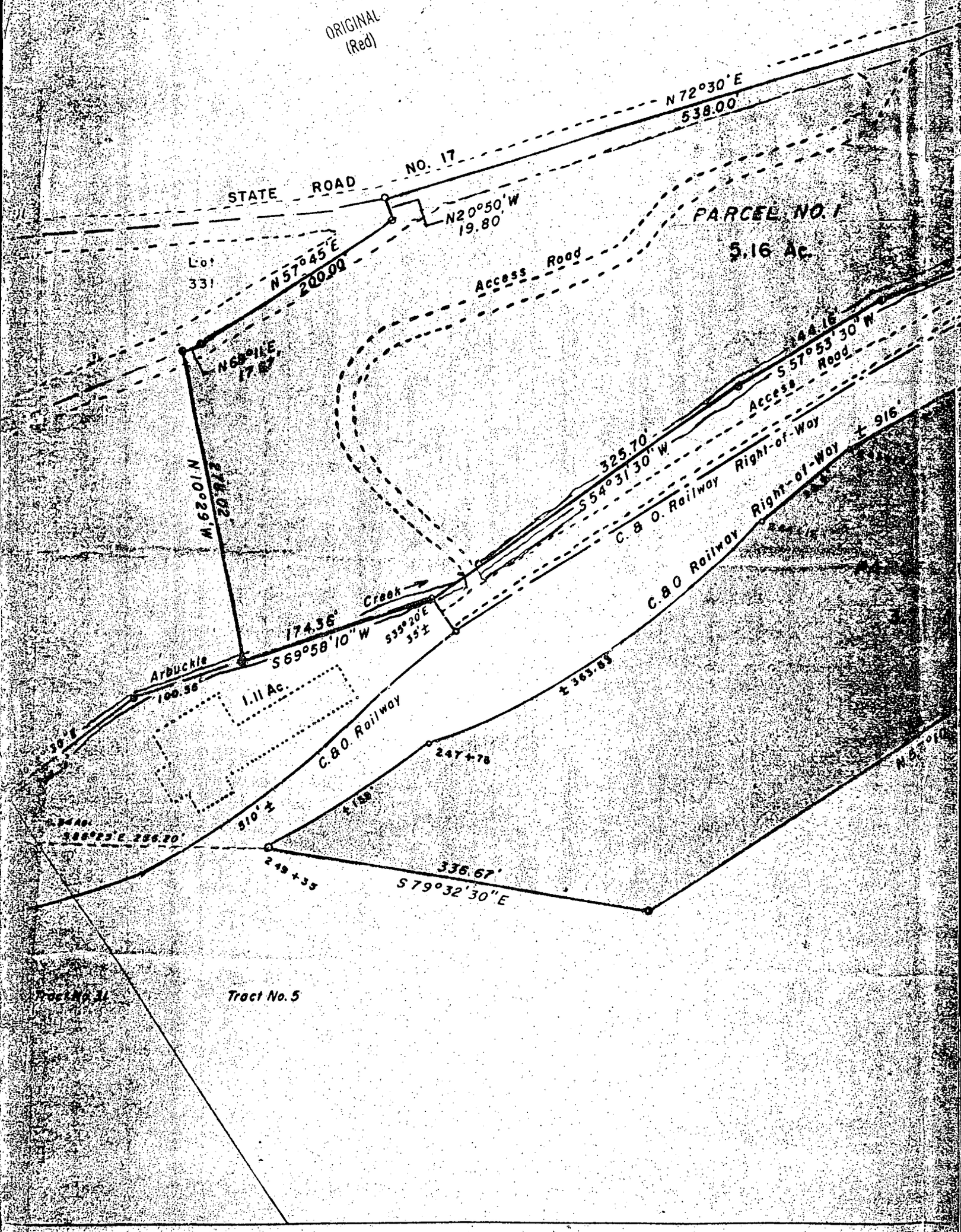
ORIGINAL
(Red)