SEMS DocID 2261479

ORIGINAL (Red)

OSC

Shaffer Electric Co., WV
Area 1 Map Enlargement
Approx. Scale 1:1,600
Oak Hill, WV and Thurmond, WV Quads

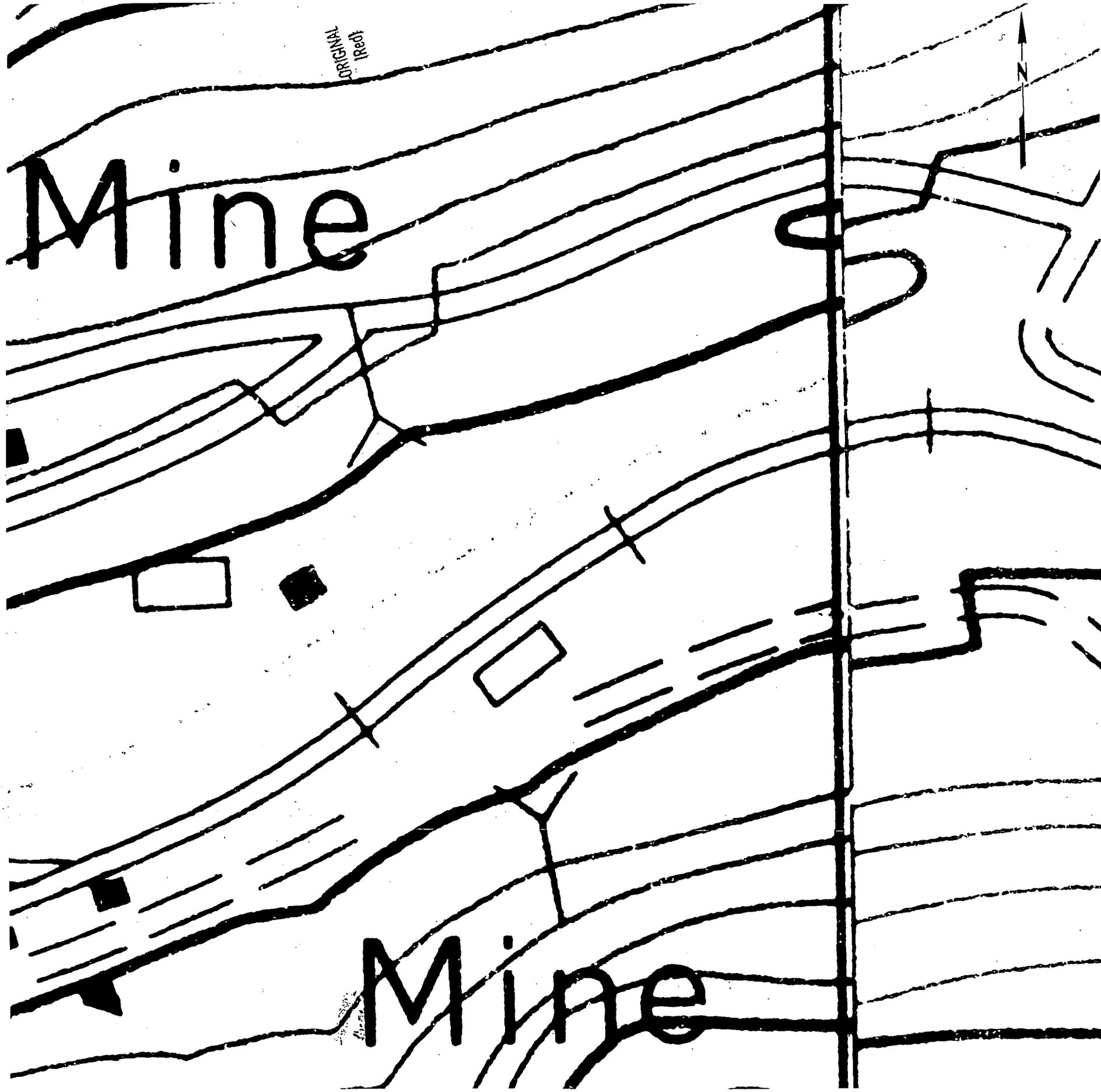
ORIGINAL (Red)
N
Mine
Mine

ORIGINAL (Red)

Shaffer Electric Co., WV
Area 2 Map Enlargement
Approx. Scale 1:3,300
Oak Hill, WV and Thurmond, WV Quads

ORIGINAL (Red)

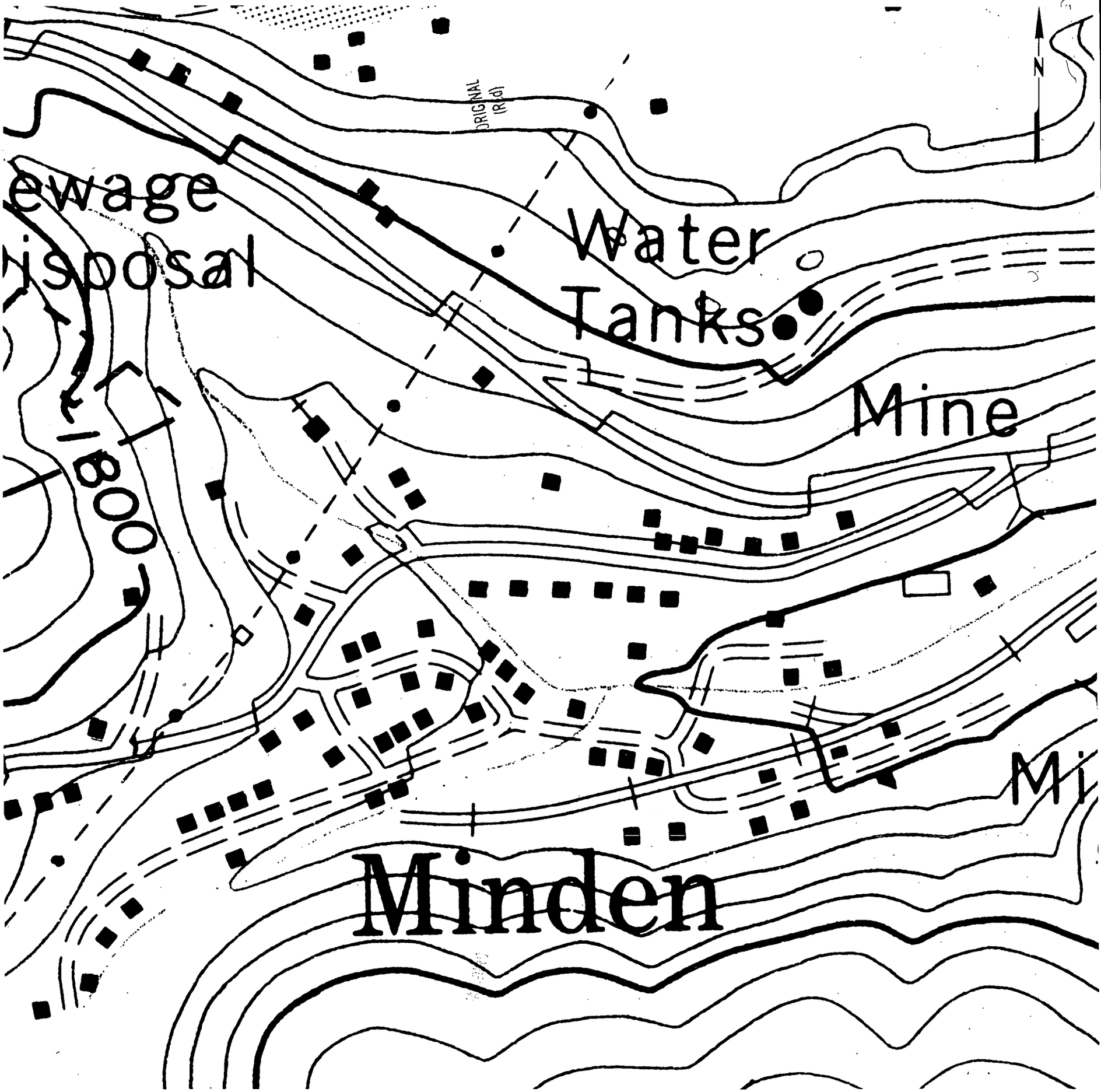
ORIGINAL
(Rd)
N
ewage
isposal
Water
Tanks
Mine
1800
Mi
Minden

ORIGINAL (Red)

Shaffer Electric Co., WV
Area 3 Map Enlargement
Approx. Scale 1:6,600
Oak Hill, WV and Thurmond, WV Quads

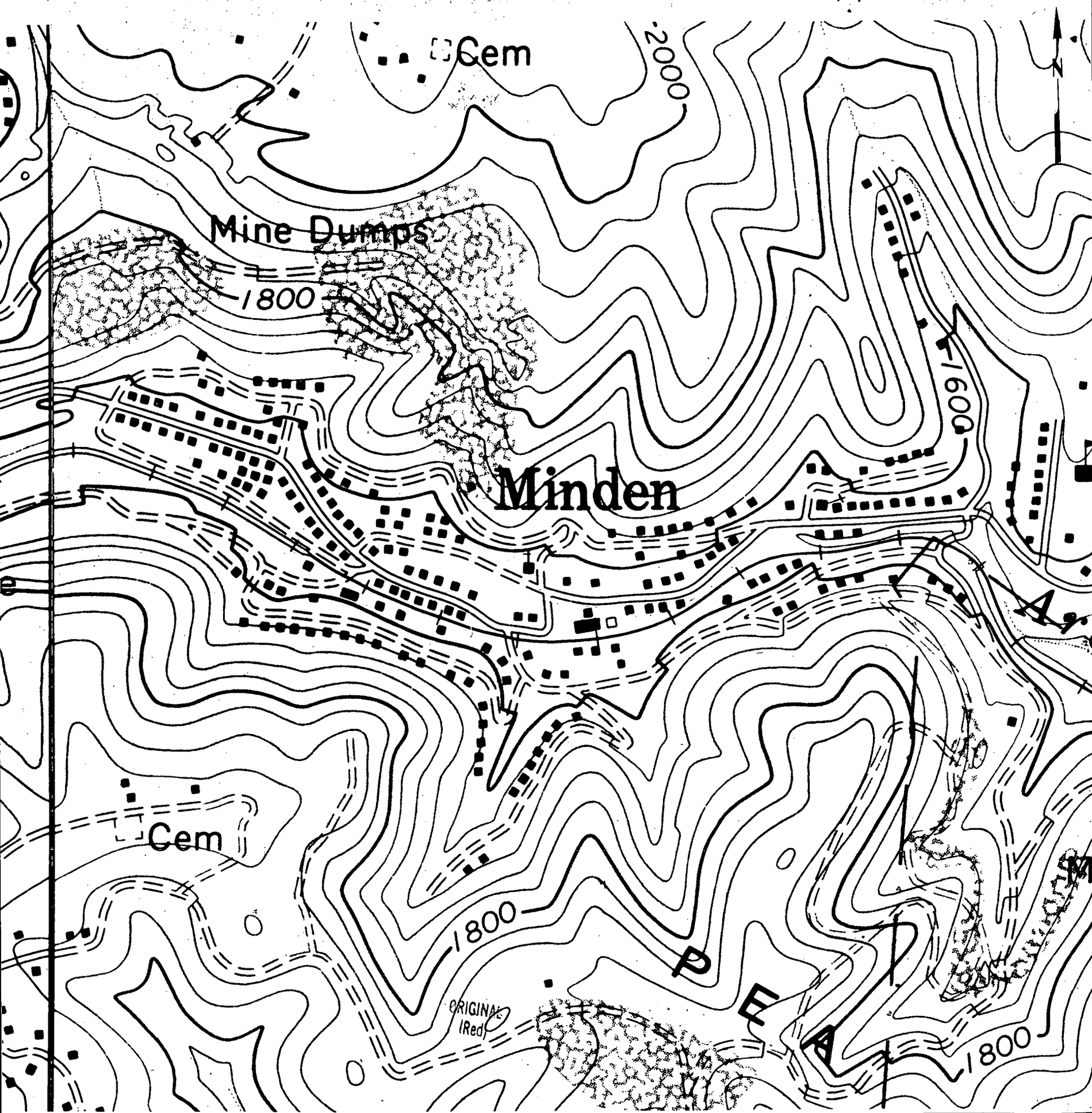
Cem
2000
Mine Dumps
1800
1600
Minden
Cem
1800
PEA
ORIGINAL
(Red)
1800

ORIGINAL (Red)

050

Shaffer Electric Co., WV
Area 4 Map Enlargement
Approx. Scale 1:11,200
Oak Hill, WV and Thurmond, WV Quads

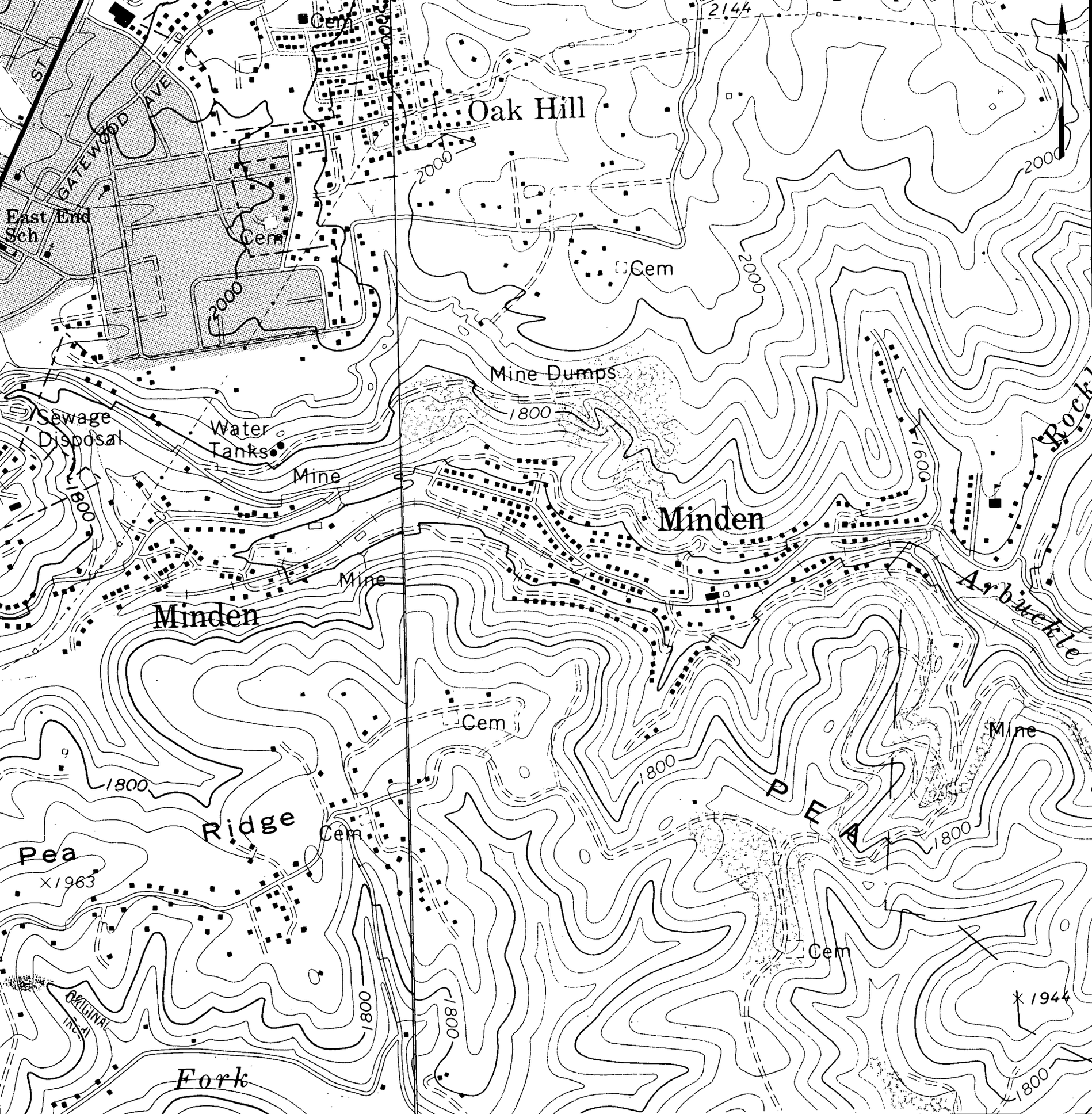

Oak Hill
GATEWOOD AVE
ST
East End Sch
Cem
2000
2144
Mine Dumps
1800
Sewage Disposal
Water Tanks
Mine
Minden
Minden
Mine
1600
Arbuckle
Rock
Cem
Mine
1800
PEA
Ridge
Pea
×1963
Cem
Cem
×1944
ORIGINAL
Fork