SEMS DocID 2261375

ORIGINAL (Red)

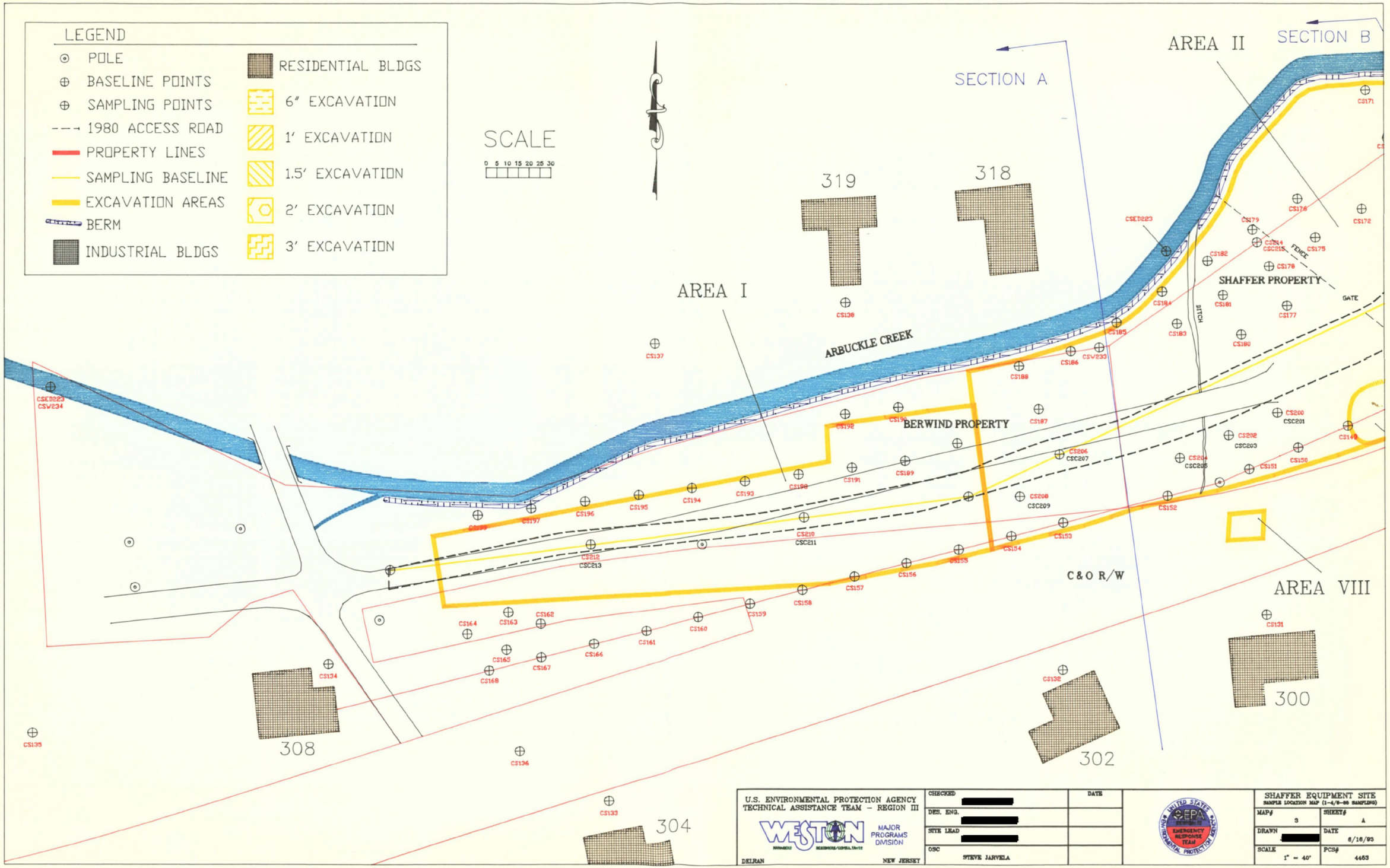

ORIGINAL (Red)

BATH HOUSE

SECTION C

SECTION D

STAGING AREA

GS03 GS04 GS05 GS06 GS07 GS08 GS09

GS02

AREA V

ARBUCKLE CREEK

AREA IV

AREA III

AREA VII

SHED

GS01

ON B

GS21 GS23 GS24 GS19 GS22 GS17 GS20 GS18

DITCH

GS30

GS14 GS12 GS15 GS16 GS13 GS11

GS28

CONCRETE PAD

SHAFFER ELECTRIC BUILDING

CONCRETE PAD

GS29

GATE

DITCH

MINE MOUTH

BORROW AREA

FENCE

GS25

GS26

AREA VI

LEGEND

- POLE
- BASELINE POINTS
- SAMPLING POINTS
- 1980 ACCESS ROAD
- PROPERTY LINES
- SAMPLING BASELINE
- EXCAVATION AREAS
- BERM
- INDUSTRIAL BLDGS
- RESIDENTIAL BLDGS
- 6" EXCAVATION
- 1' EXCAVATION
- 1.5' EXCAVATION
- 2' EXCAVATION
- 3' EXCAVATION

SCALE

0 5 10 15 20 25 30

U.S. ENVIRONMENTAL PROTECTION AGENCY
TECHNICAL ASSISTANCE TEAM – REGION III

WESTON MANAGERS ENGINEERS/CONSULTANTS MAJOR PROGRAMS DIVISION

DELRAN NEW JERSEY

		DATE
CHECKED	JOHN FELLINGER	
DES. ENG.	HIRONMOY SIKDAR	
SITE LEAD	HIRONMOY SIKDAR	
OSC	STEVE JARVELA	

UNITED STATES ENVIRONMENTAL PROTECTION AGENCY EPA REGION III EMERGENCY RESPONSE TEAM

SHAFFER EQUIPMENT SITE
SAMPLE LOCATION MAP (8-14-90 SAMPLING)

MAP# 5	SHEET# B
DRAWN JOHN IVINS	DATE 6/18/93
SCALE 1" = 40'	PC3# 4463

ORIGINAL
(Red)

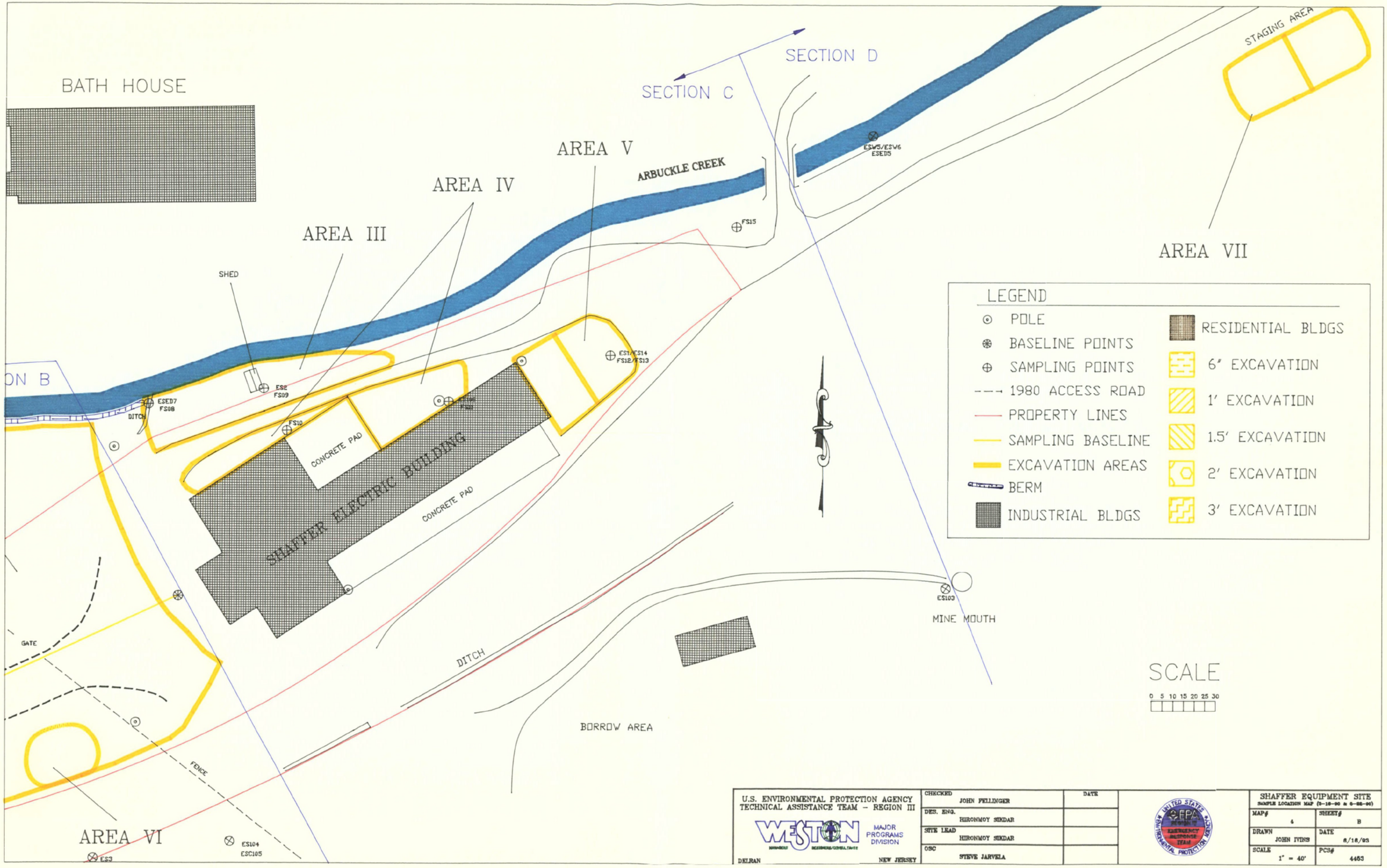

U.S. ENVIRONMENTAL PROTECTION AGENCY
TECHNICAL ASSISTANCE TEAM – REGION III

WESTON MAJOR PROGRAMS DIVISION

DELRAN NEW JERSEY

CHECKED	JOHN FELLINGER	DATE
DES. ENG.	HIRONMOY SIKDAR	
SITE LEAD	HIRONMOY SIKDAR	
OSC	STEVE JARVELA	

SHAFFER EQUIPMENT SITE
SAMPLE LOCATION MAP (3-18-90 & 6-22-90)

MAP# 4	SHEET# B
DRAWN JOHN IVINS	DATE 8/18/93
SCALE 1" = 40'	PCS# 4463

ORIGINAL
(Red)

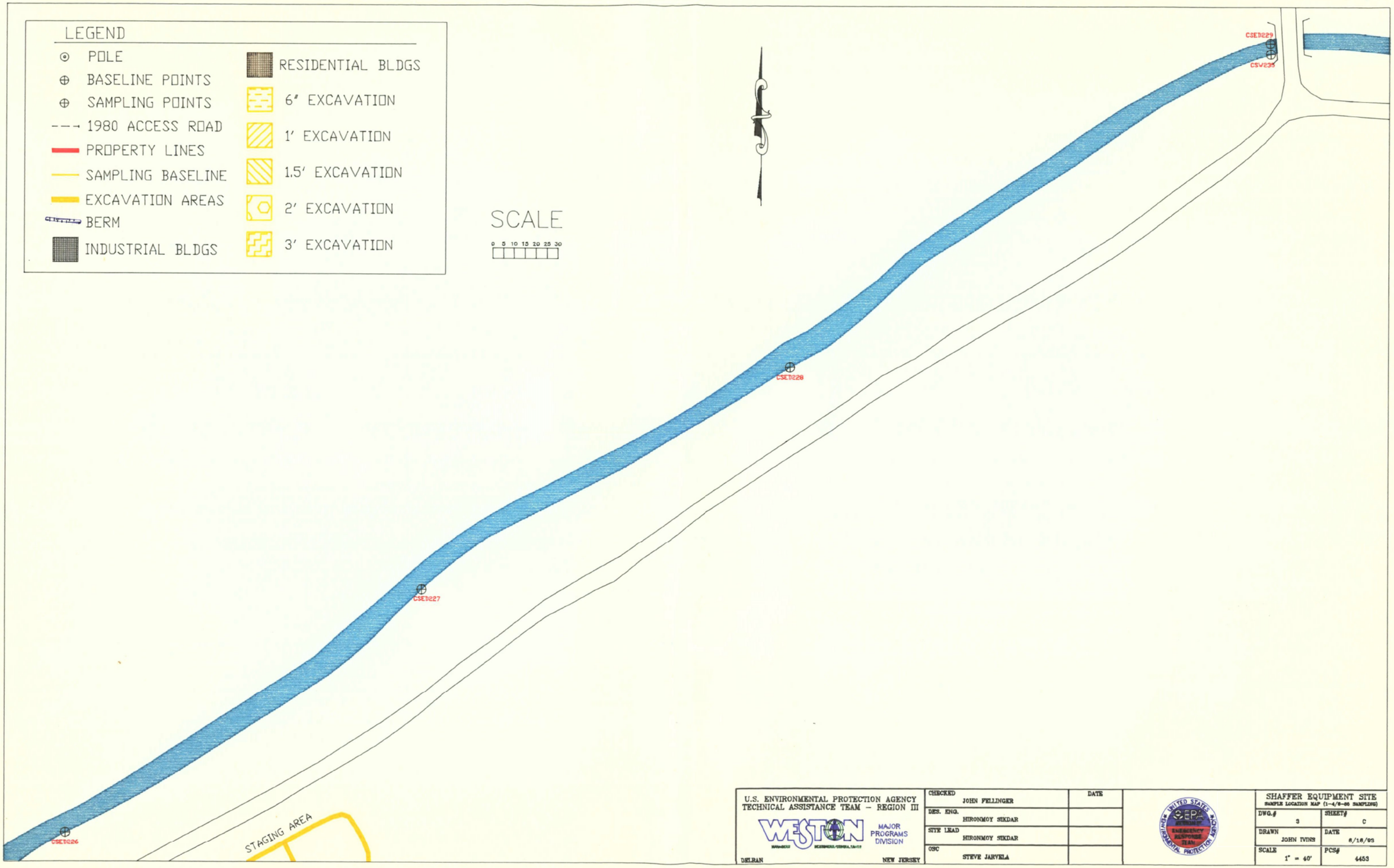

U.S. ENVIRONMENTAL PROTECTION AGENCY TECHNICAL ASSISTANCE TEAM – REGION III WESTON MAJOR PROGRAMS DIVISION DELRAN NEW JERSEY	CHECKED JOHN FELLINGER	DATE		SHAFFER EQUIPMENT SITE SAMPLE LOCATION MAP (1-4/8-86 SAMPLING)
	DES. ENG. HIRONMOY SIKDAR			DWG.# 3 / SHEET# C
	SITE LEAD HIRONMOY SIKDAR			DRAWN JOHN IVINS / DATE 6/18/92
	OSC STEVE JARVELA			SCALE 1" = 40' / PCS# 4453