FINAL

BRANDYWINE INDUSTRIAL COMPLEX

BRANDYWINE INDUSTRIAL COMPLEX

12th Street

Prison

Amtrak doesn't touch

Conrail

Asset Recovery Serv.

SITE

Conrail

DE Power & Light Co.

I-495

LEGEND

MAP LOCATION

36	37	38
44	45	46
51	52	53

PROPERTY MAP
NEW CASTLE COUNTY, DELAWARE
CITY: WILMINGTON
MAP Nº 45

TRW-REDI SCALE IN 1/10 OF AN INCH 1-800-345-7334

SDMS DocID 2228471

Copyright © 1996 TRW REDI Property Data

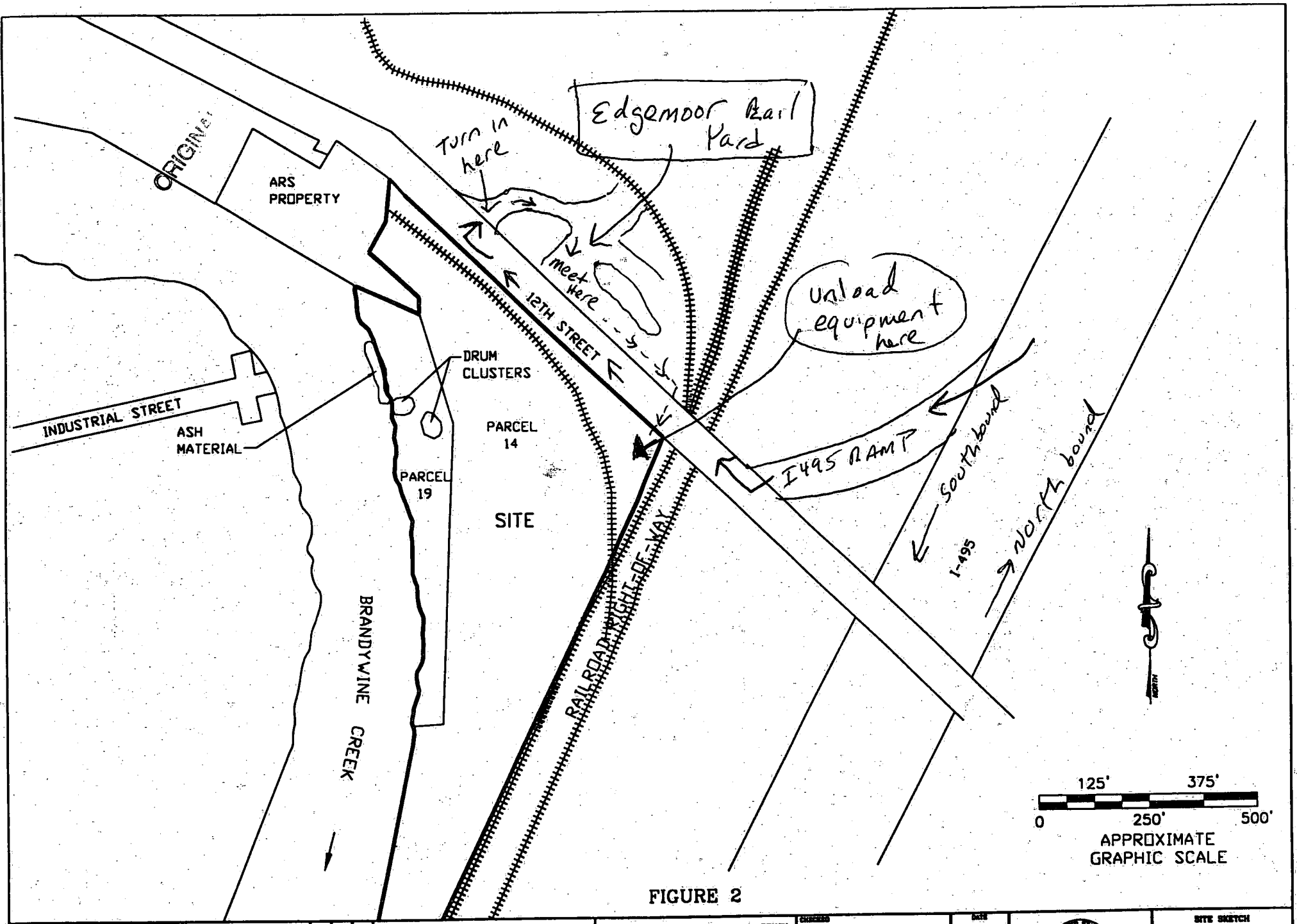

FIGURE 2

12TH STREET LANDFILL
NEW CASTLE COUNTY
WILMINGTON, DELAWARE

U.S. ENVIRONMENTAL PROTECTION AGENCY
WESTON FEDERAL PROGRAMS DIVISION

SITE SKETCH

ORIGIN

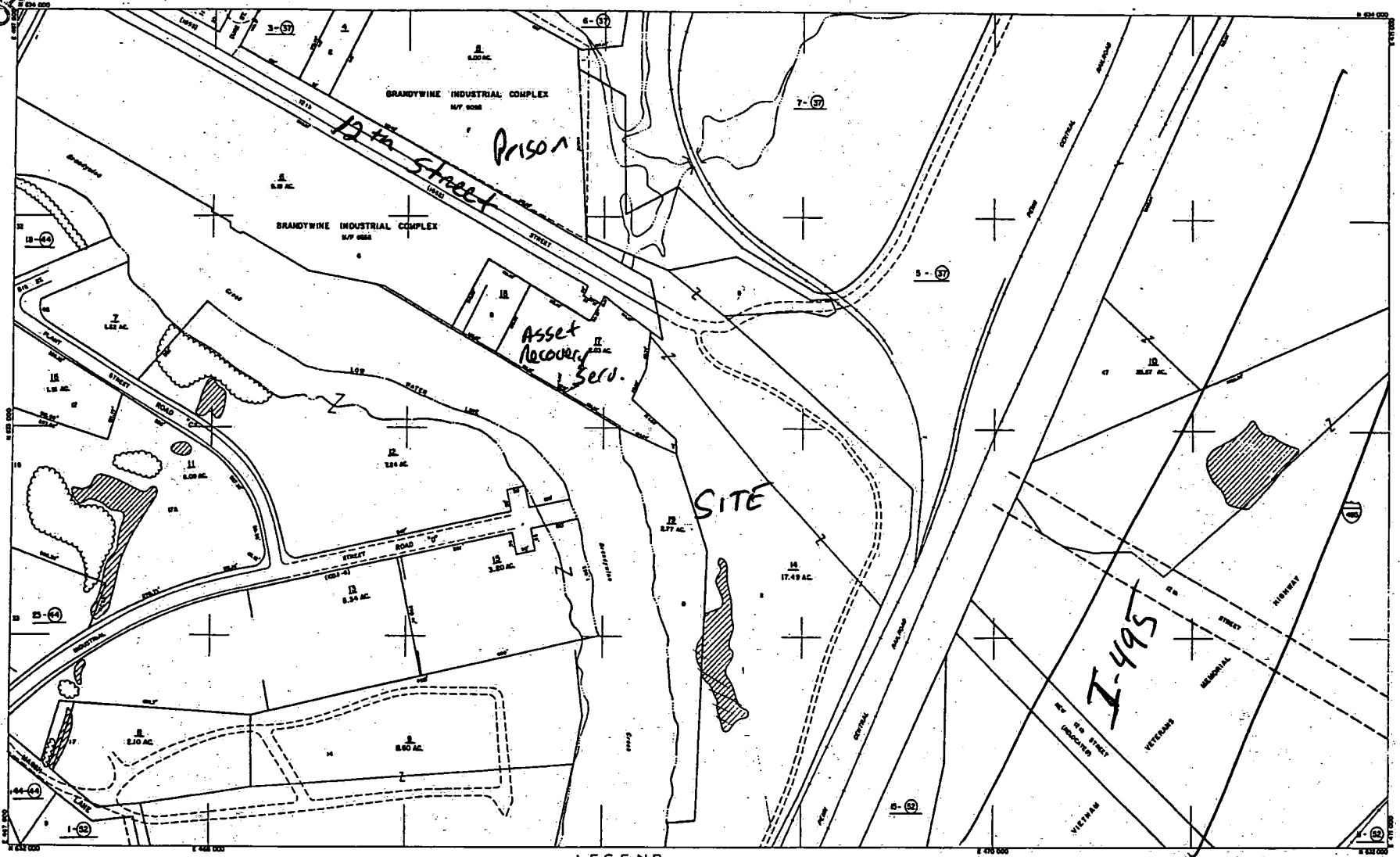

LEGEND

MAP LOCATION

36	37	38
44	45	46
51	52	53

PROPERTY MAP
NEW CASTLE COUNTY, DELAWARE
CITY: WILMINGTON
MAP Nº 45

TRW-REDI SCALE IN 1/16 OF AN INCH 1-800-345-7334

Copyright © 1996 TRW REDI Property Data

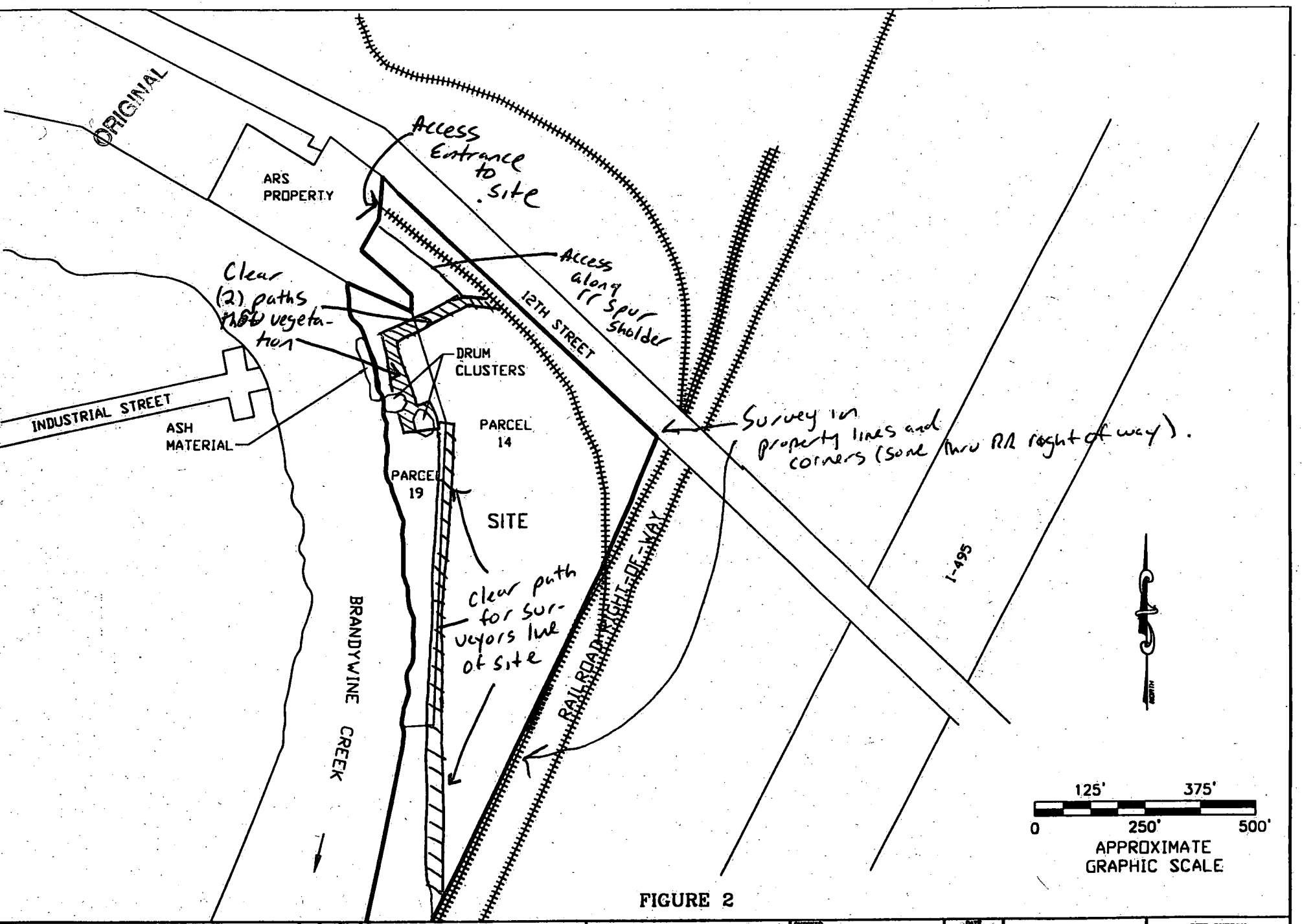

FIGURE 2

12TH STREET LANDFILL
NEW CASTLE COUNTY
WILMINGTON, DELAWARE

U.S. ENVIRONMENTAL PROTECTION AGENCY
SITE ASSESSMENT TECHNICAL ASSISTANCE - REGION III
WESTON FEDERAL PROGRAMS DIVISION

CHECKED | DATE
DES. ENG.
SITE LEAD PAUL DAVIS
DSC

SITE SKETCH
DWG.# FIGURE 2 | SHEET# 1
DRAWN BY D. M. CAPPETTI | DATE JULY 24, 1989
SCALE (APPROX.) SEE BAR SCALE | FCS# 0472

215·814·3254