REVISIONS

DATE	BY	LIC.NO	BLOCK	LOT
11/2012	CHARLES A. ATKINSON	33994	31	6-6.01
03/2013	CHARLES A. ATKINSON	33994	30	5-9
03/2013	CHARLES A. ATKINSON	33994	30	12-13
07/2013	CHARLES A. ATKINSON	33994	NEW JERSEY AVE TO JACOB HARRIS LA	

* THIS SHEET HAS BEEN DRAWN USING COMPUTER AIDED DRAFTING/ DESIGN (CAD/D) AND COORDINATE GEOMETRY (COGO).

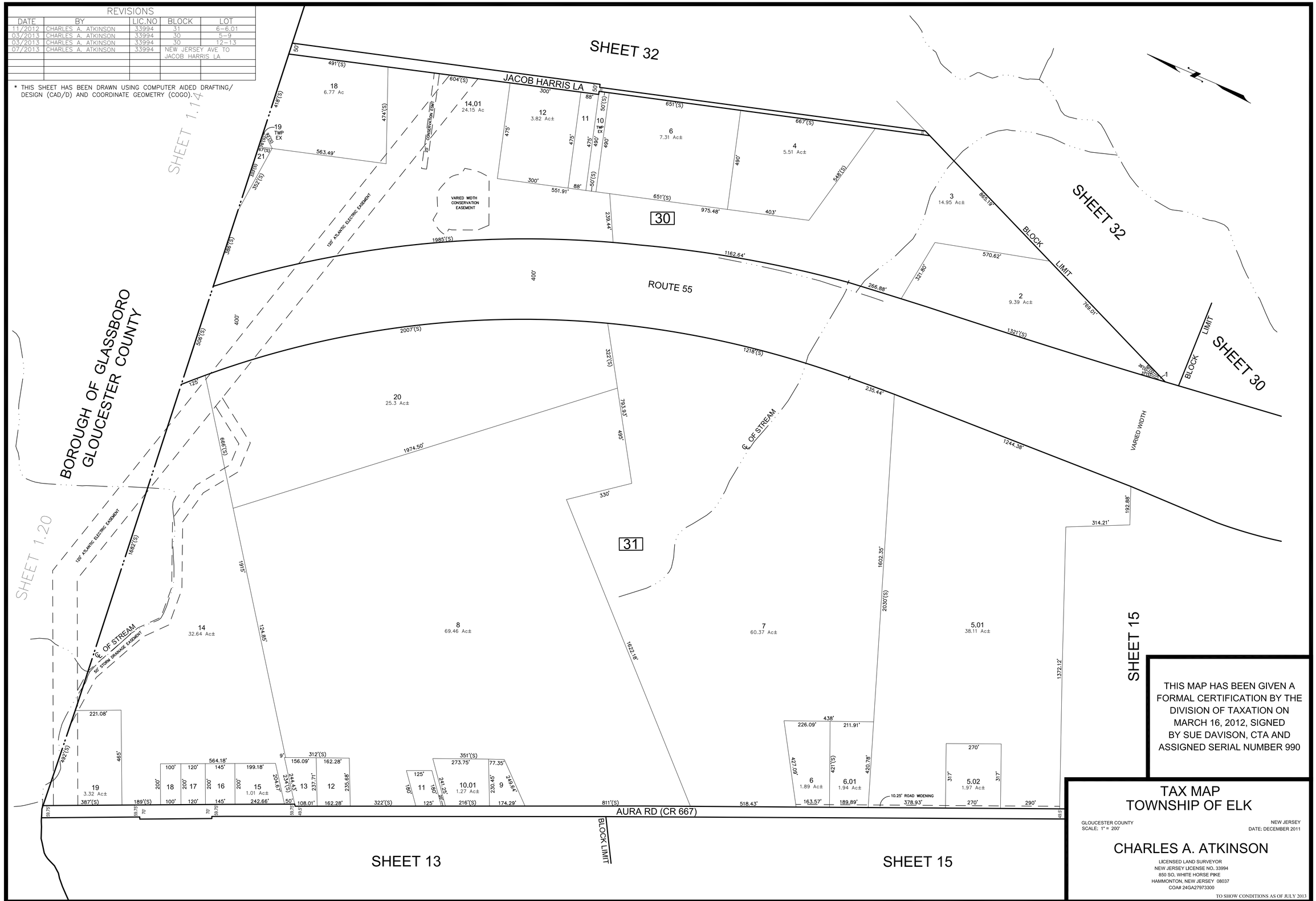

THIS MAP HAS BEEN GIVEN A FORMAL CERTIFICATION BY THE DIVISION OF TAXATION ON MARCH 16, 2012, SIGNED BY SUE DAVISON, CTA AND ASSIGNED SERIAL NUMBER 990

TAX MAP
TOWNSHIP OF ELK

GLOUCESTER COUNTY
SCALE: 1" = 200'

NEW JERSEY
DATE: DECEMBER 2011

CHARLES A. ATKINSON

LICENSED LAND SURVEYOR
NEW JERSEY LICENSE NO. 33994
850 SO. WHITE HORSE PIKE
HAMMONTON, NEW JERSEY 08037
COA# 24GA27973300

TO SHOW CONDITIONS AS OF JULY 2013

393698

REVISIONS

DATE	BY	LIC.NO	BLOCK	LOT
11/2012	CHARLES A. ATKINSON	33994	31	6–6.01
03/2013	CHARLES A. ATKINSON	33994	30	5–9
03/2013	CHARLES A. ATKINSON	33994	30	12–13
07/2013	CHARLES A. ATKINSON	33994	NEW JERSEY AVE TO JACOB HARRIS LA	

* THIS SHEET HAS BEEN DRAWN USING COMPUTER AIDED DRAFTING/ DESIGN (CAD/D) AND COORDINATE GEOMETRY (COGO).

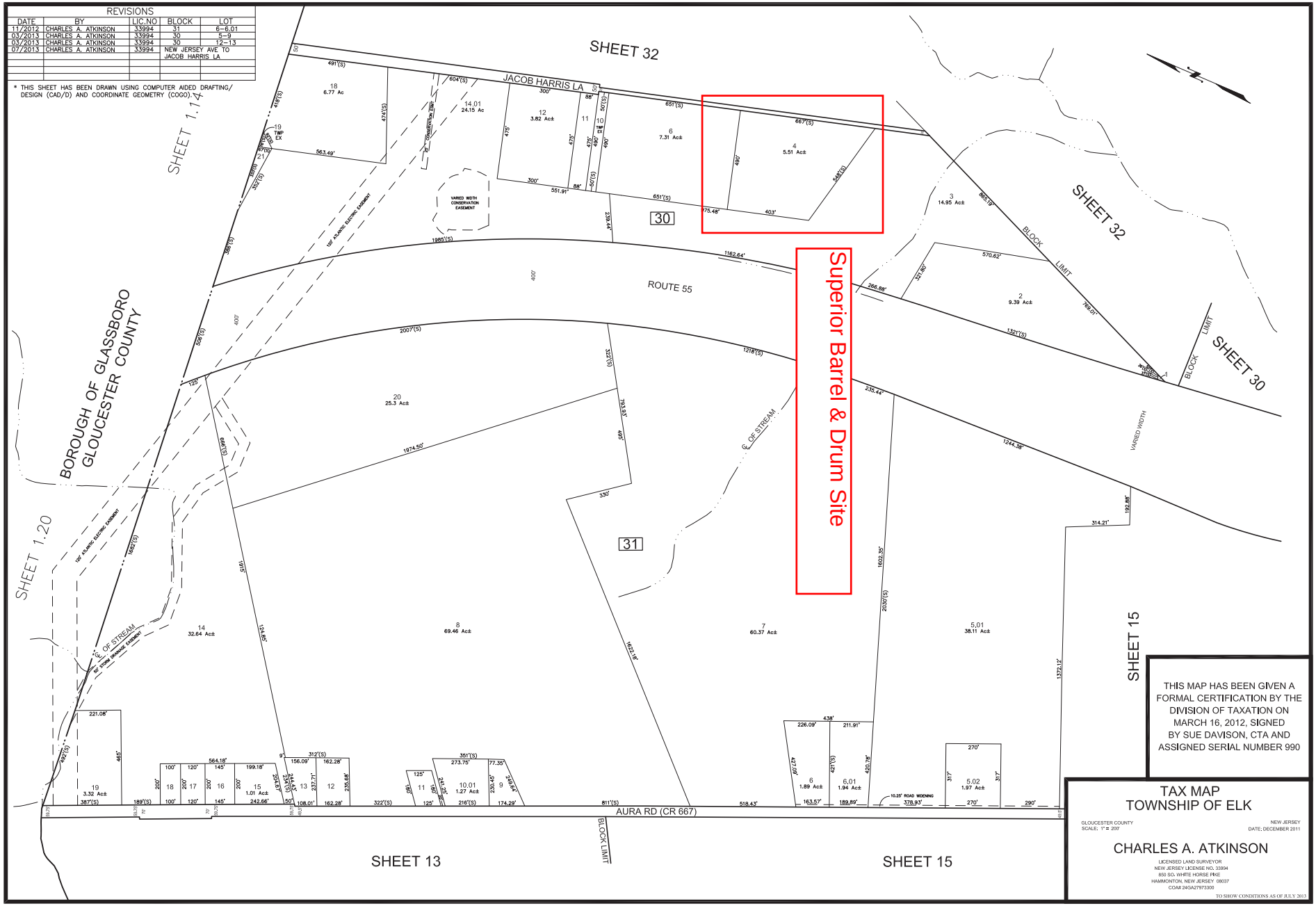

THIS MAP HAS BEEN GIVEN A FORMAL CERTIFICATION BY THE DIVISION OF TAXATION ON MARCH 16, 2012, SIGNED BY SUE DAVISON, CTA AND ASSIGNED SERIAL NUMBER 990

TAX MAP
TOWNSHIP OF ELK

GLOUCESTER COUNTY
SCALE: 1" = 200'

NEW JERSEY
DATE: DECEMBER 2011

CHARLES A. ATKINSON
LICENSED LAND SURVEYOR
NEW JERSEY LICENSE NO. 33994
850 SO. WHITE HORSE PIKE
HAMMONTON, NEW JERSEY 08037
COA# 24GA27973300

TO SHOW CONDITIONS AS OF JULY 2013

REVISIONS

DATE	BY	LIC.NO	BLOCK	LOT
11/2012	CHARLES A. ATKINSON	33994	31	6–6.01
03/2013	CHARLES A. ATKINSON	33994	30	5–9
03/2013	CHARLES A. ATKINSON	33994	30	12–13
07/2013	CHARLES A. ATKINSON	33994	NEW JERSEY AVE TO JACOB HARRIS LA	

* THIS SHEET HAS BEEN DRAWN USING COMPUTER AIDED DRAFTING/ DESIGN (CAD/D) AND COORDINATE GEOMETRY (COGO).

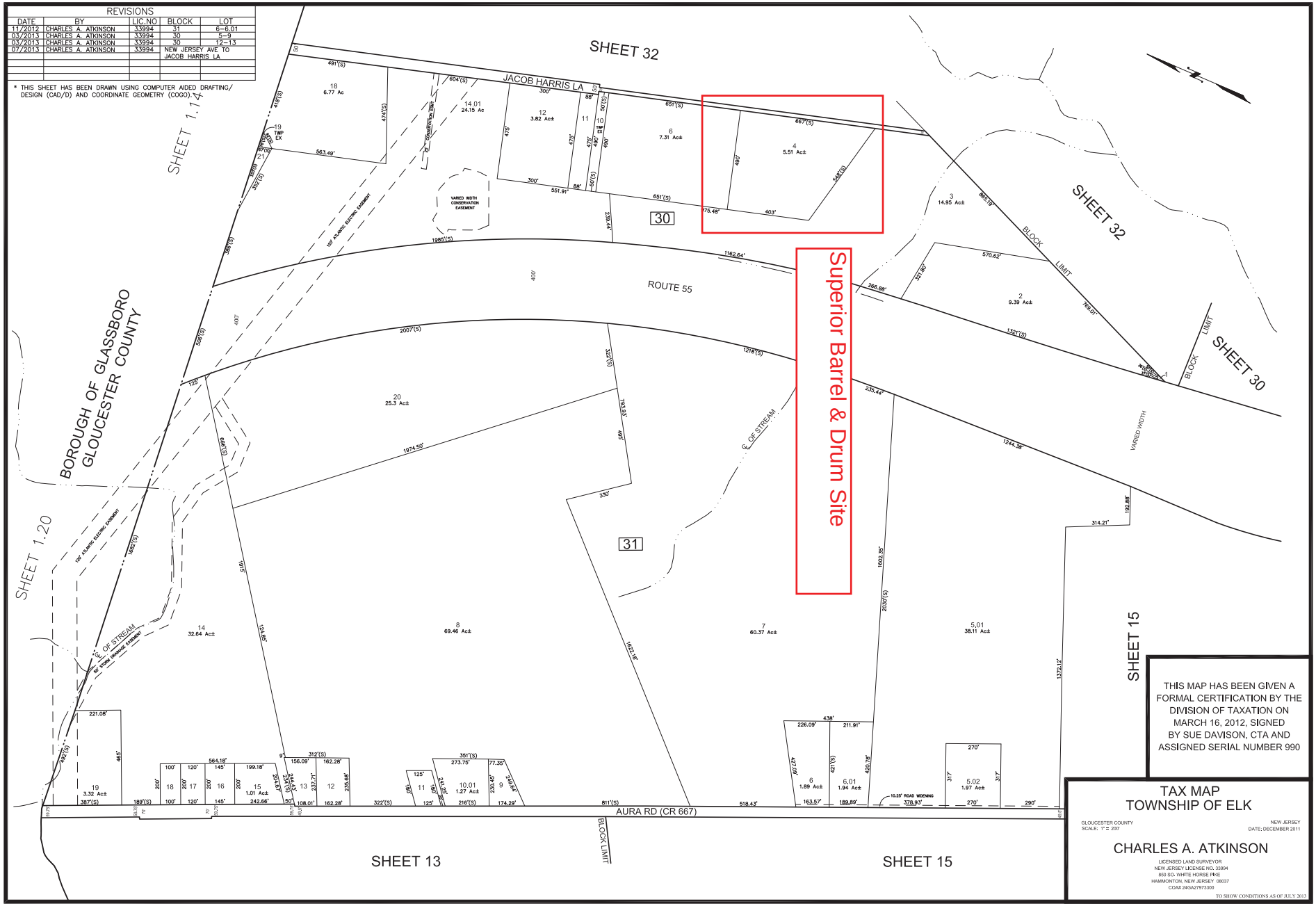

THIS MAP HAS BEEN GIVEN A FORMAL CERTIFICATION BY THE DIVISION OF TAXATION ON MARCH 16, 2012, SIGNED BY SUE DAVISON, CTA AND ASSIGNED SERIAL NUMBER 990

TAX MAP
TOWNSHIP OF ELK

GLOUCESTER COUNTY
SCALE: 1" = 200'

NEW JERSEY
DATE: DECEMBER 2011

CHARLES A. ATKINSON

LICENSED LAND SURVEYOR
NEW JERSEY LICENSE NO. 33994
850 SO. WHITE HORSE PIKE
HAMMONTON, NEW JERSEY 08037
COA# 24GA27973300

TO SHOW CONDITIONS AS OF JULY 2013