Netscape | Search | WebMail | My Netscape | Buddy Chat | Help | Download

An offer of no interest to you.

Click Here!

You are here: Home > Maps & Driving Directions

Maps & Driving Directions

by MAPQUEST.COM

Deals on Computers | Baby Gear Sale | Get a FREE email account!

Origin & Destination

Map Of Origin
Map Of Destination

Options

Reverse Directions
Printable Version

Map an Address

Street Address/Intersection
City State
Zip Code
Map It!
- Return to search page

Resources

International Search
International Yellow Pages
Local Information
Net Search Page
Netscape Search
People Finder
Yellow Pages

Search Category

Cartography
Collecting
Companies
Digital Maps
Domestic
Historical
Libraries
Online
Regional
Virtual Tours
Weather
World

Driving Directions Results

Door to Door Directions

From: *2890 Woodbridge Avenue*
Woodbridge NJ 08837

To: *336 Leland Avenue*
Plainfield NJ

Direction	Distance
1: Start out going Northeast on WOODBRIDGE AVE by turning left.	1.8 miles (2.8 km)
2: Turn SHARP LEFT to take the I-287 NORTH ramp.	0.5 miles (0.8 km)
3: Merge onto I-287 N.	4.2 miles (6.8 km)
4: Take the DURHAM AVE exit, exit number 4, towards S PLAINFIELD.	0.3 miles (0.5 km)
5: Merge onto DURHAM AVE.	0.4 miles (0.7 km)
6: Turn SLIGHT RIGHT onto CR-603.	1.7 miles (2.7 km)
7: Turn RIGHT onto MAPLE AVE.	1.4 miles (2.3 km)
8: Turn LEFT onto WOODLAND AVE.	2.3 miles (3.7 km)
9: Turn RIGHT onto SOUTH AVE.	0.2 miles (0.4 km)
10: Turn LEFT onto LELAND AVE.	0.2 miles (0.3 km)
Total Distance:	13.1 miles (21.0 km)
Estimated Time:	27 minutes

Text Only | Overview Map With Text | Turn-by-Turn Maps With Text

Redisplay Results

Calculate More Directions

Search the Web

Search

Find a Business | What's New | Search Tips
Find a Member | What's Cool | Learn More
Find a Person | Other Searches

This site is best viewed with Netscape Communicator. Download Netscape Now!

CHOOSE

391434

Netscape | Search | WebMail | My Netscape | Buddy Chat | Help | Download

Click here!

Click Here!

You are here: Home > Maps & Driving Directions

Maps & Driving Directions

by: MAPQUEST.COM

Top Computer Games | Baby Gear Sale | Baby Gear Sale

Origin & Destination

Map Of Origin
Map Of Destination

Options

Reverse Directions
Printable Version

Map an Address

Street Address/Intersection
City State
Zip Code
Map It!
- Return to search page

Resources

International Search
International Yellow Pages
Local Information
Net Search Page
Netscape Search
People Finder
Yellow Pages

Search Category

Cartography
Collecting
Companies
Digital Maps
Domestic
Historical
Libraries
Online
Regional
Virtual Tours
Weather
World

Driving Directions Results

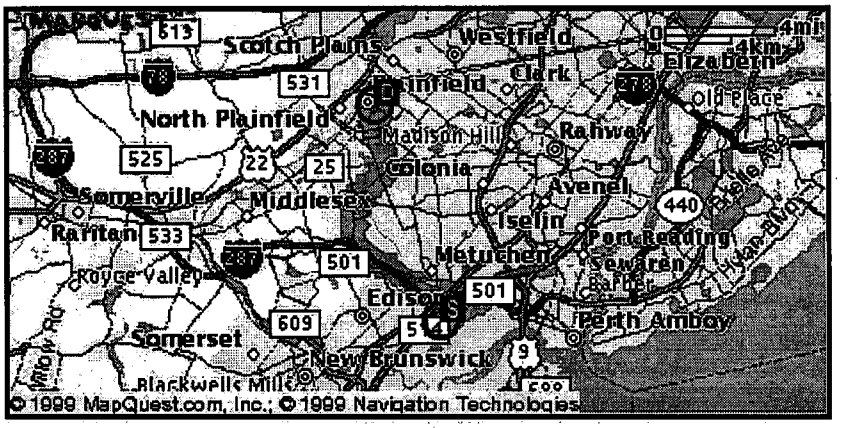

Door to Door Directions

From: *2890 Woodbridge Avenue*
Woodbridge NJ 08837

To: *336 Leland Avenue*
Plainfield NJ

Map	Direction	Distance
© 1999 MapQuest.com, Inc.; © 1999 Navigation Technologies	**1:** Start out going Northeast on WOODBRIDGE AVE by turning left.	1.8 miles (2.8 km)
© 1999 MapQuest.com, Inc.; © 1999 Navigation Technologies	**2:** Turn SHARP LEFT to take the I-287 NORTH ramp.	0.5 miles (0.8 km)
© 1999 MapQuest.com, Inc.; © 1999 Navigation Technologies	**3:** Merge onto I-287 N.	4.2 miles (6.8 km)

	**4:** Take the DURHAM AVE exit, exit number 4, towards S PLAINFIELD.	0.3 miles (0.5 km)
	5: Merge onto DURHAM AVE.	0.4 miles (0.7 km)
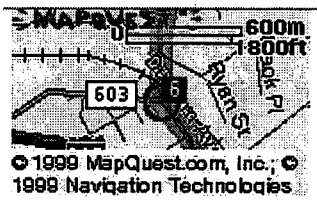	**6:** Turn SLIGHT RIGHT onto CR-603.	1.7 miles (2.7 km)
	7: Turn RIGHT onto MAPLE AVE.	1.4 miles (2.3 km)
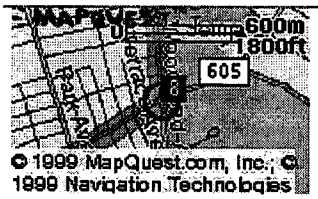	**8:** Turn LEFT onto WOODLAND AVE.	2.3 miles (3.7 km)
	**9:** Turn RIGHT onto SOUTH AVE.	0.2 miles (0.4 km)
	**10:** Turn LEFT onto LELAND AVE.	0.2 miles (0.3 km)
Total Distance:		13.1 miles (21.0 km)
Estimated Time:		27 minutes

○ Text Only ◉ Overview Map With Text ○ Turn-by-Turn Maps With Text

Redisplay Results

Netscape | Search | WebMail | My Netscape | Buddy Chat | Help | Download

50 Years of the FBI's Most Wanted.

Click Here!

You are here: Home > Maps & Driving Directions

Maps & Driving Directions

by MAPQUEST.COM

Top Computer Games | Baby Gear Sale | Baby Gear Sale

Driving Directions

Directions From
Directions To

More Maps

Street Address/Intersection
City State
Zip Code
Map It!
- Return to search page

Options

Printable Version

Resources

International Search
International Yellow Pages
Local Information
Net Search Page
Netscape Search
People Finder
Yellow Pages

Search Category

Cartography
Collecting
Companies
Digital Maps
Domestic
Historical
Libraries
Online
Regional
Virtual Tours
Weather
World

Map Results

336 Leland Avenue Plainfield, nj 07061

Map and Panning
Select an On Click action and click on the map to execute it or click on a direction to pan the map.

NW N NE

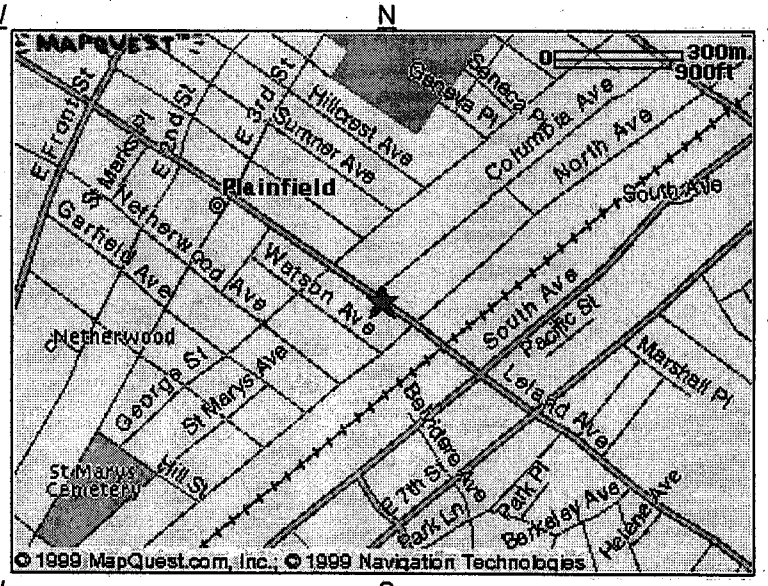

W E

SW S SE

On Click: (•) Center ( ) Zoom In ( ) Zoom Out ( ) Identify Icon

This site is best viewed with Netscape Communicator. Download Netscape Now!
CHOOSE

Search the Web
Search
Find a Business | What's New | Search Tips
Find a Member | What's Cool | Learn More
Find a Person | Other Searches

Netcenter Help | Netcenter Help Site Map | Advertise With Us | Add Site

Netscape Netcenter Channels
Autos | Games | Netscape Open Directory | Shopping
Business | Health | News | Small Business

© 1987 Hagstrom Map Company, Inc.

FOR ADJOINING AREA SEE HAGSTROM'S SOMERSET COUNTY POCKET MAP

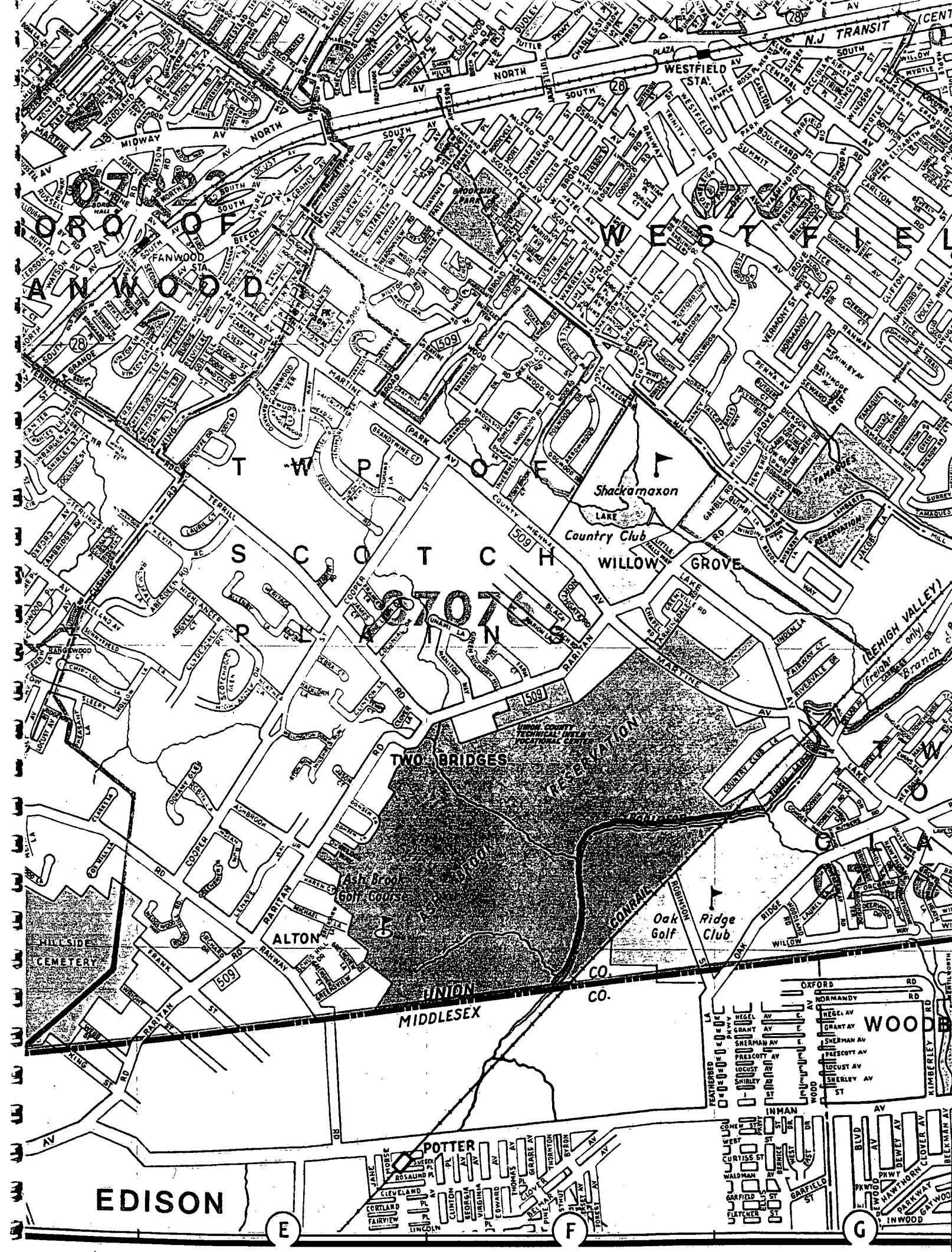

FOR ADJOINING AREA SEE HAGSTROM'S MIDDLESEX COUNTY ATLAS