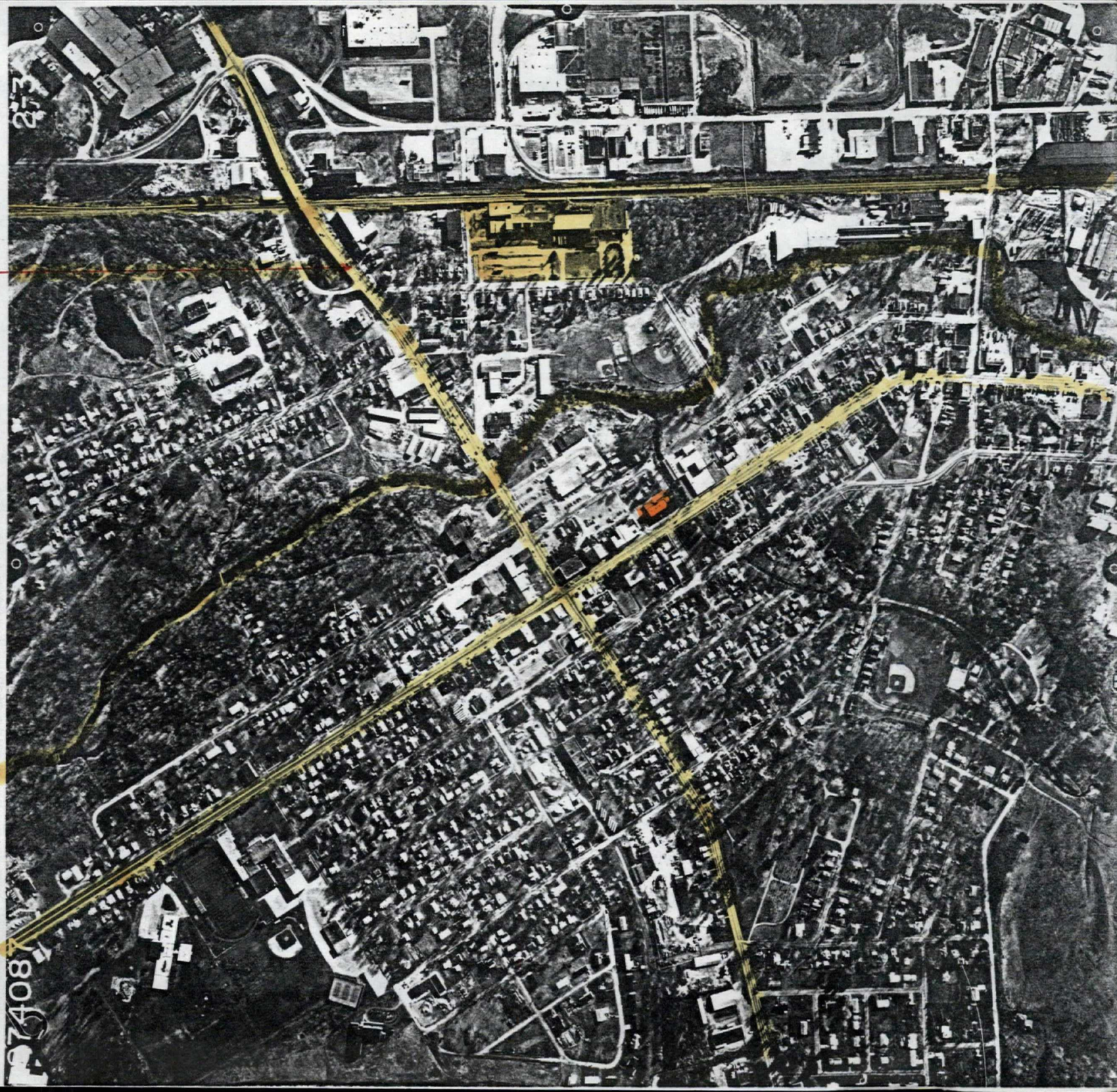
CONRAIL
WORK ST.
COMMUNITY BUILDING VILLAGE OFFICE & LIBRARY
CHADAKOIN RIVER
MAIN ST

358074



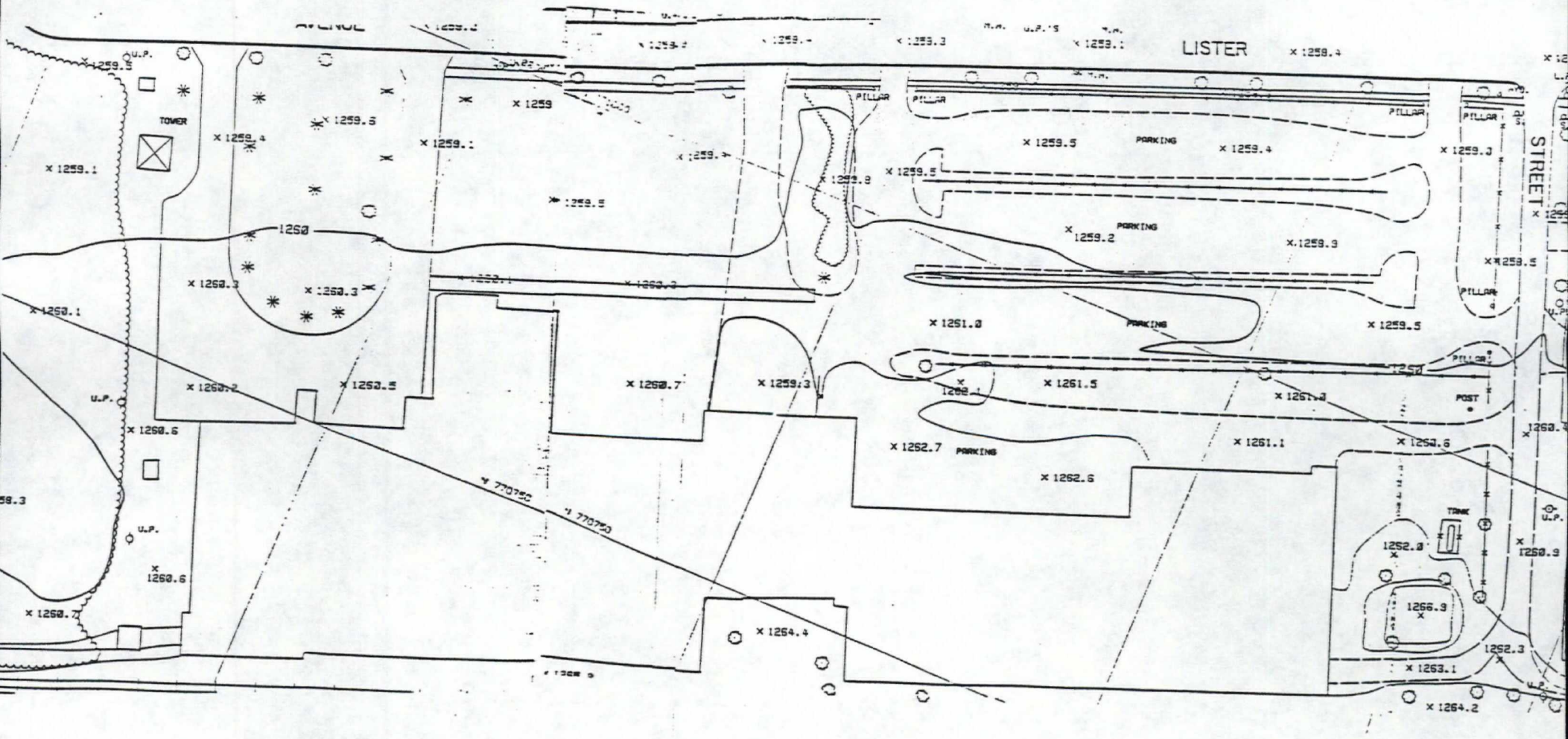
LISTER
STREET
TOWER
PILLAR
PARKING
POST
TANK
U.P.
1259.5
1259.1
1259.4
1259.6
1259
1259.1
1259.5
1259.8
1259.5
1259.2
1259.9
1259.4
1259.3
1259.5
1259.5
1250
1250.3
1250.3
1250.1
1251.0
1259.5
1250
1260.2
1260.5
1260.7
1259.3
1261.5
1261.3
1260.6
1262.7
1261.1
1260.6
1262.6
1260.6
1260.7
1264.4
1252.0
1266.9
1252.3
1263.1
1264.2
1260.9

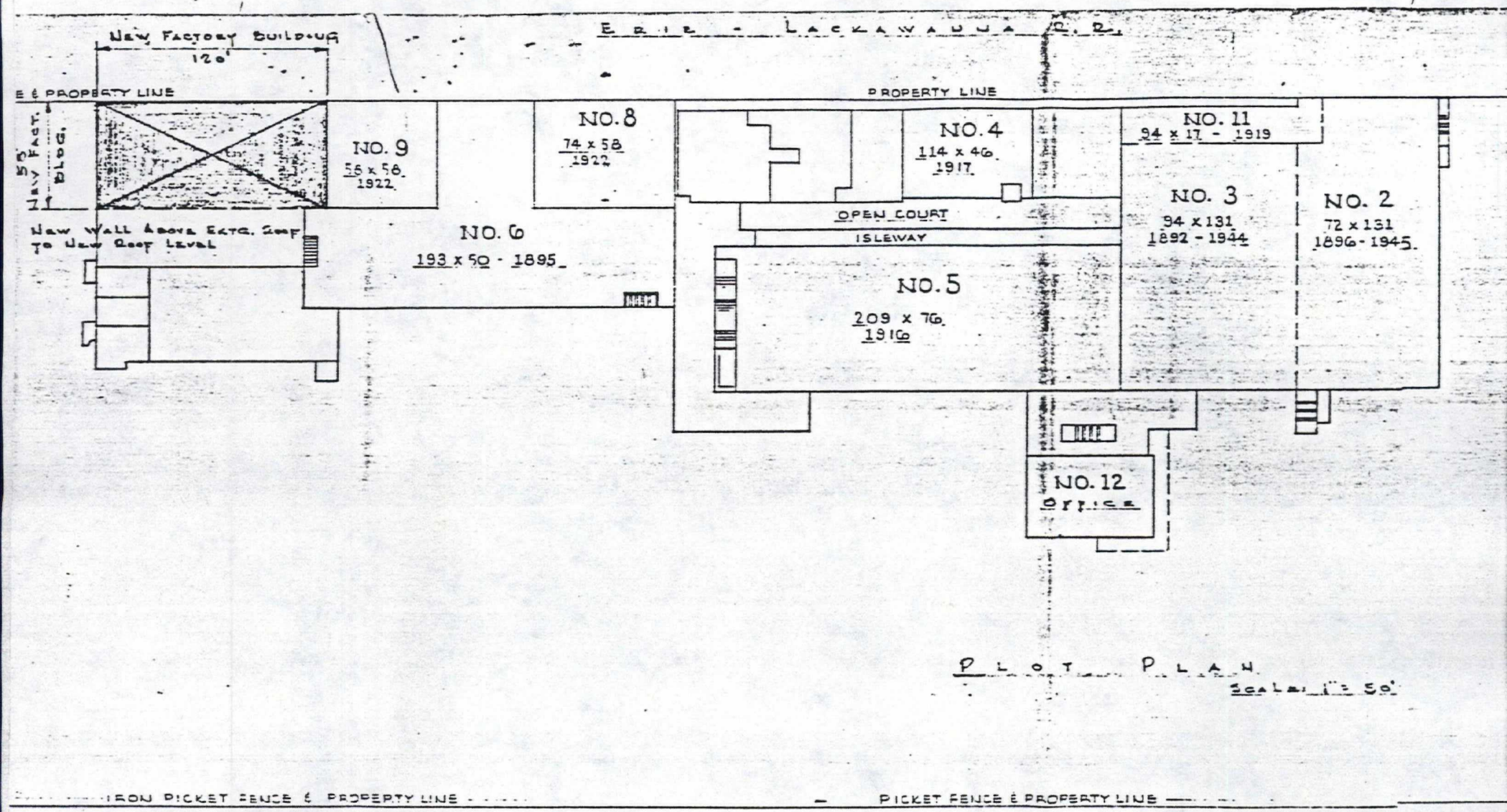
New Factory Building
120'
Erie - Lackawanna R. R.
E & Property Line
Property Line
50' New Fact. Bldg.
New Wall Above Extg. Roof To New Roof Level
NO. 9
56 x 58
1922
NO. 8
74 x 58
1922
NO. 6
193 x 50 - 1895
NO. 4
114 x 46
1917
NO. 11
94 x 17 - 1919
NO. 3
94 x 131
1892 - 1944
NO. 2
72 x 131
1896 - 1945
Open Court
Isleway
NO. 5
209 x 76
1916
NO. 12
Office
Plot Plan
Scale: 1" = 50'
Iron Picket Fence & Property Line
Picket Fence & Property Line
Lister Ave.

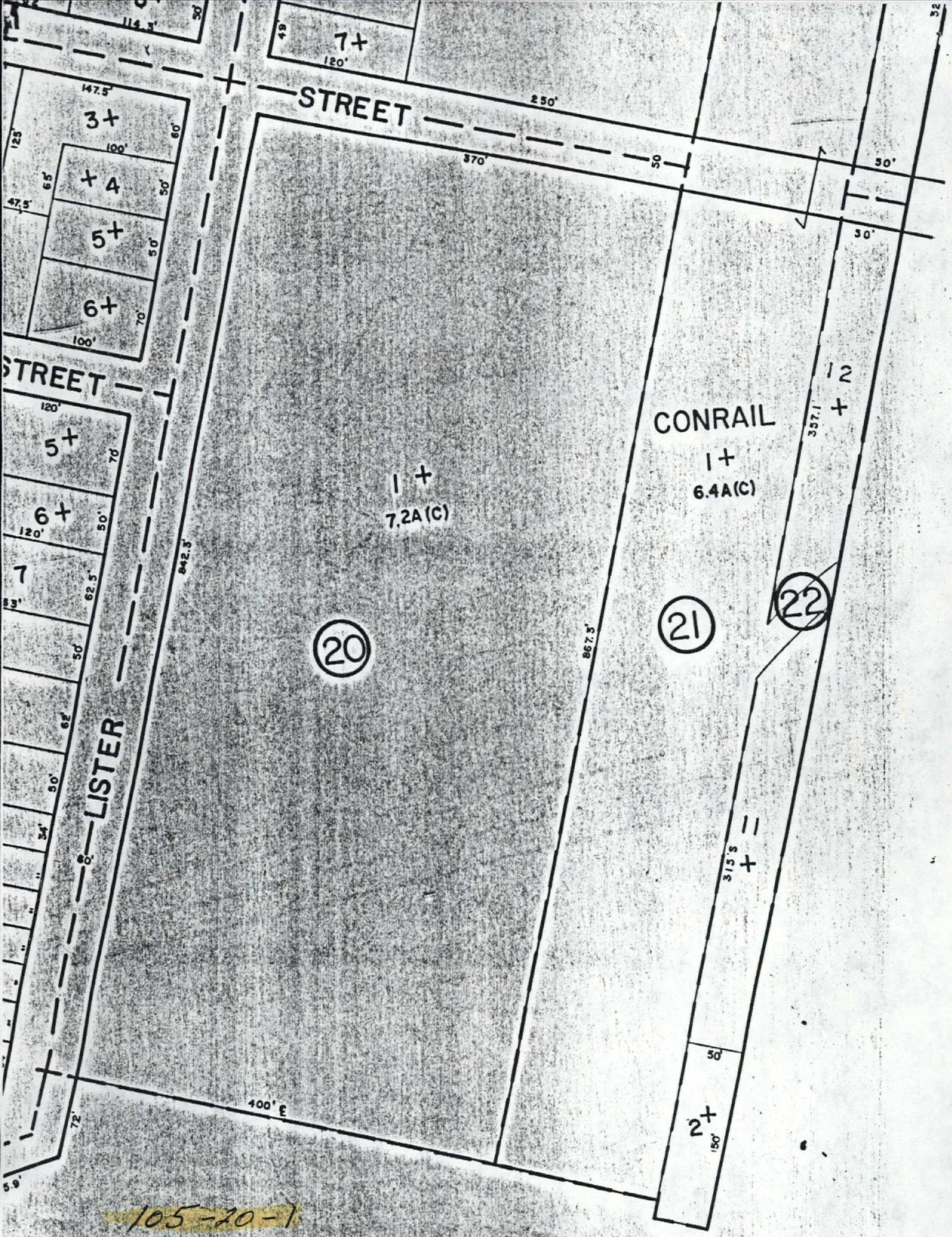

105-20-1

TAX MAP

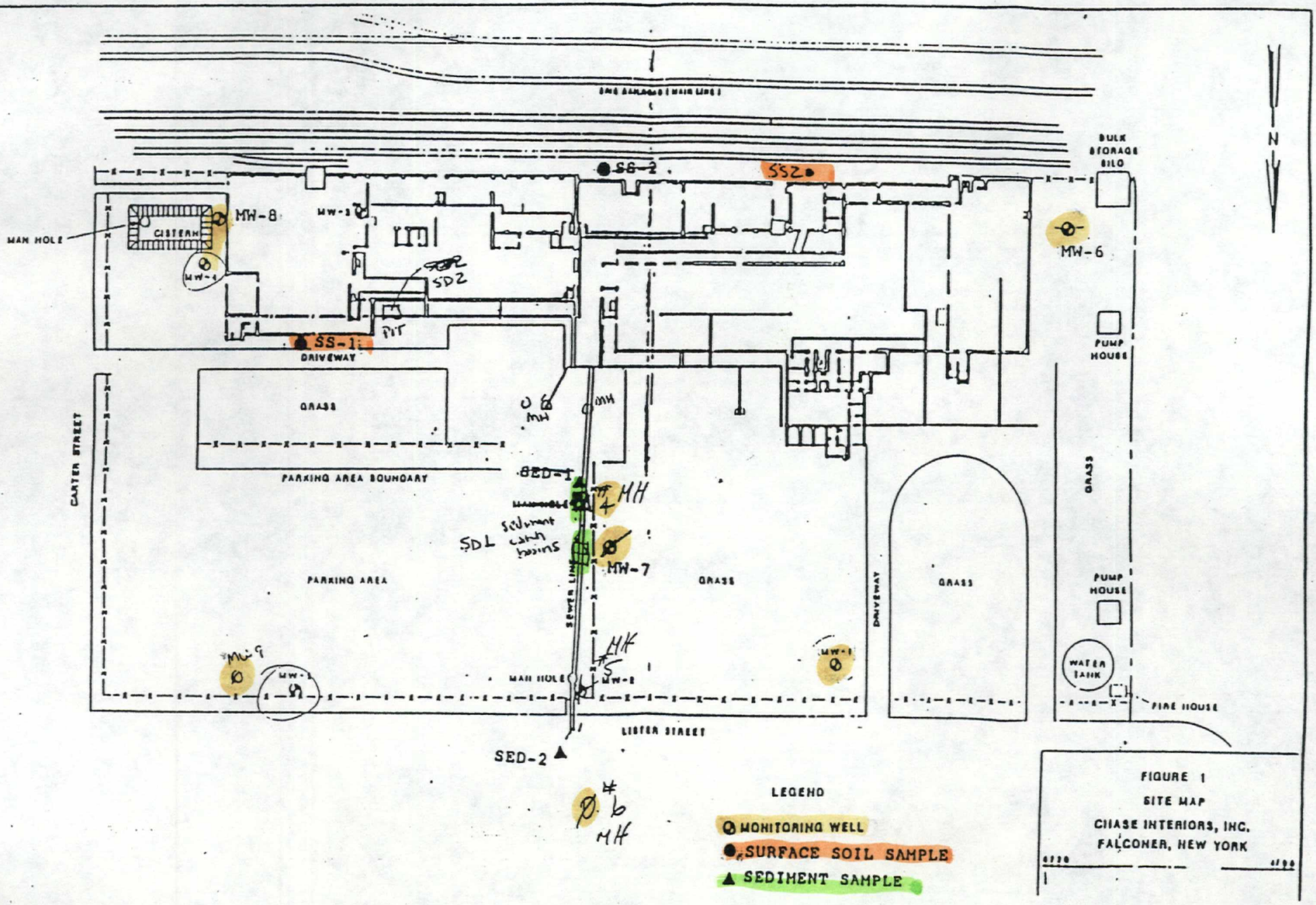

FIGURE 1
SITE MAP
CHASE INTERIORS, INC.
FALCONER, NEW YORK

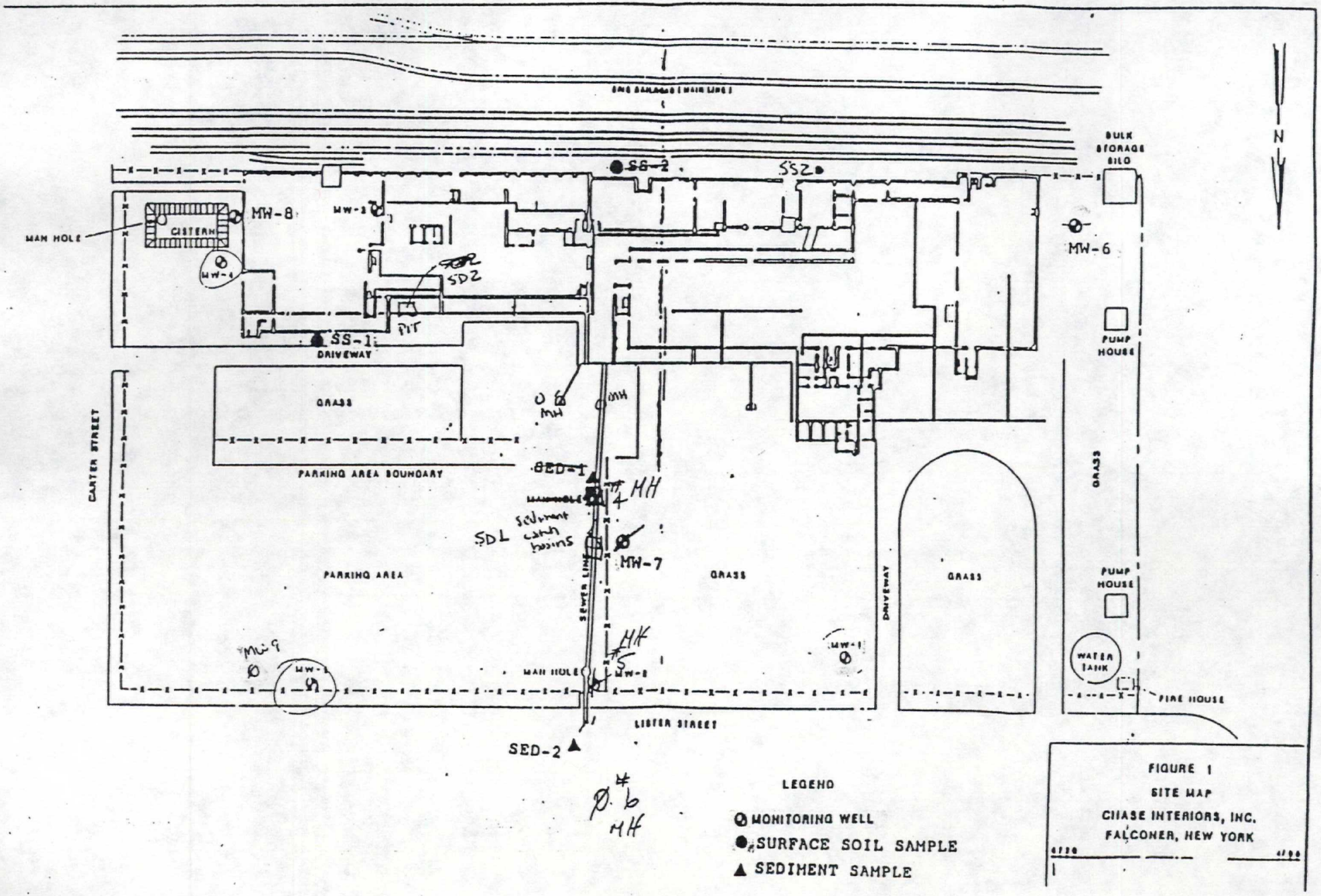

FIGURE 1
SITE MAP
CHASE INTERIORS, INC.
FALCONER, NEW YORK

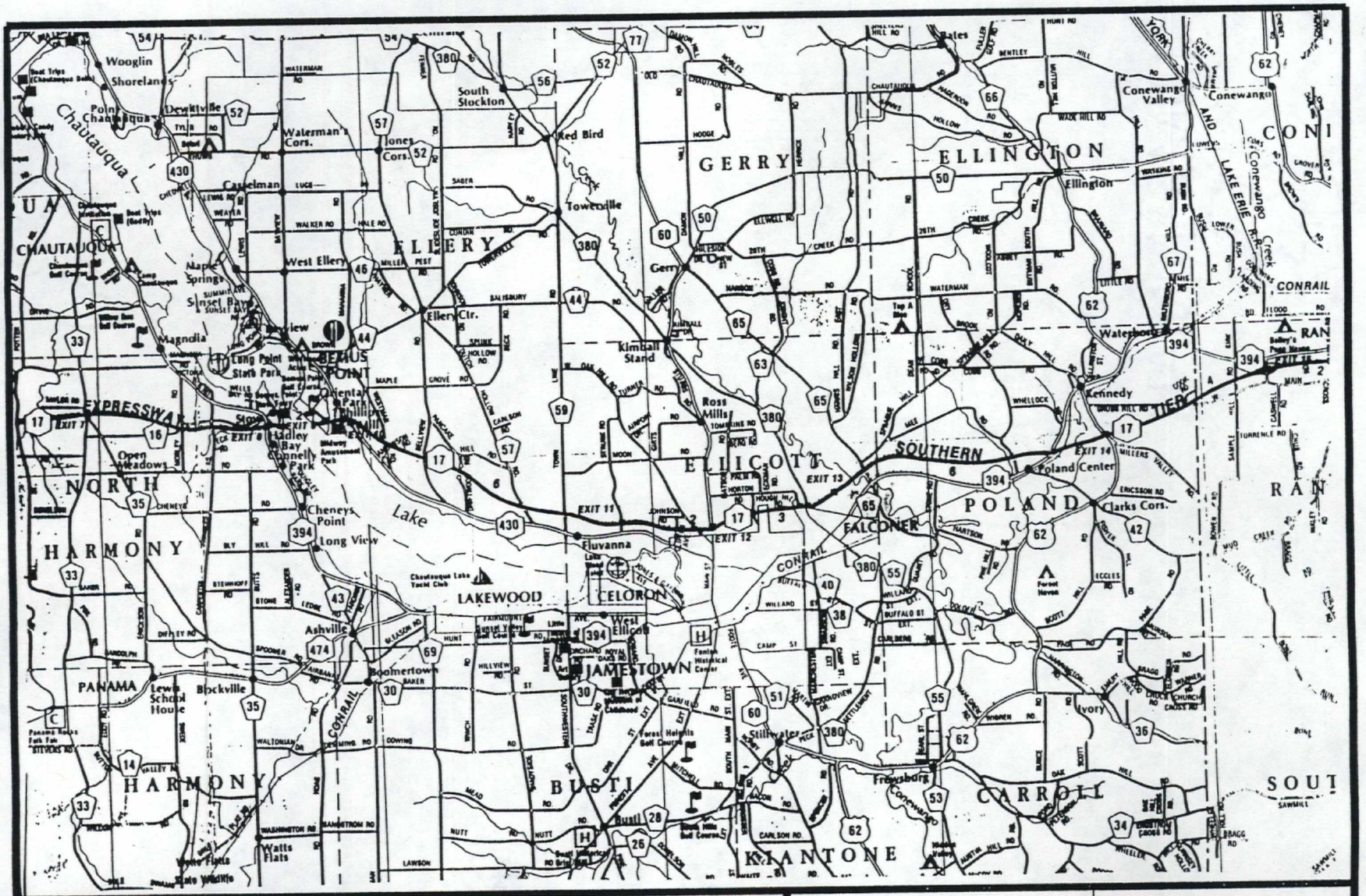

WESTON

MANAGERS DESIGNERS/CONSULTANTS

Ray F. Weston, Inc.

MAJOR PROGRAMS DIVISION

IN ASSOCIATION WITH POSTER WHEELER CORP., C.C JOHNSON & MALHOTRA, P.C., RESOURCE APPLICATIONS, INC. AND R.E. BARRERA ASSOCIATES

EPA PM	N. Magriples	Chase Interiors/Division of HBSA Industries
TAT PM	S. May	Falconer, New York

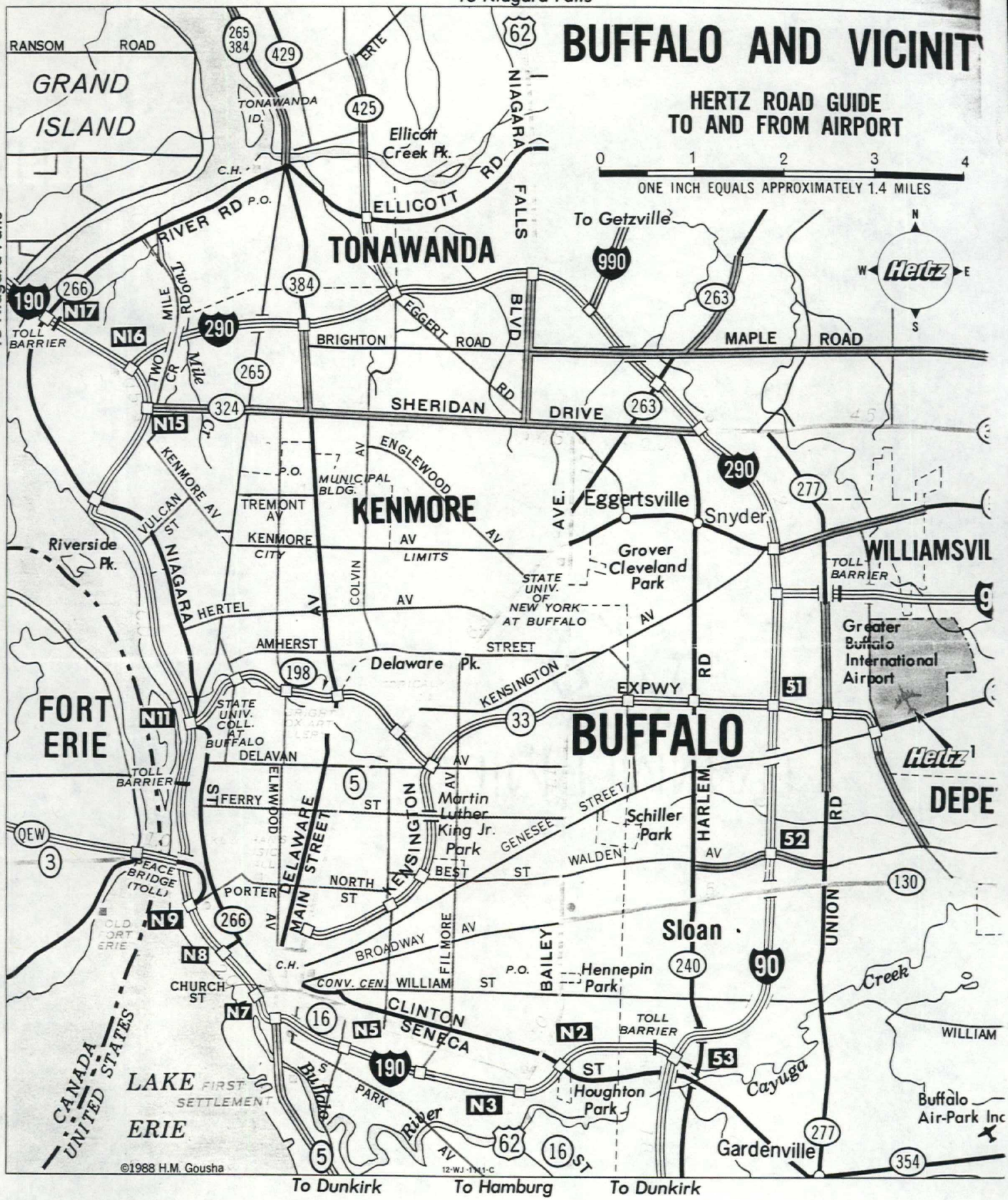
To Niagara Falls
BUFFALO AND VICINIT
HERTZ ROAD GUIDE
TO AND FROM AIRPORT
0 1 2 3 4
ONE INCH EQUALS APPROXIMATELY 1.4 MILES
N
W
E
S
Hertz
RANSOM ROAD
GRAND ISLAND
TONAWANDA I.D.
Ellicott Creek Pk.
C.H.
P.O.
ELLICOTT RD
NIAGARA FALLS
ERIE
RIVER RD
TONAWANDA
To Getzville
To Niagara Falls
TOLL BARRIER
TWO MILE RD
TWO Mile Cr
BRIGHTON ROAD
EGGERT RD
BLVD
MAPLE ROAD
SHERIDAN DRIVE
KENMORE AV
ENGLEWOOD AV
MUNICIPAL BLDG.
KENMORE
TREMONT AV
KENMORE CITY LIMITS
VULCAN ST
Riverside Pk.
NIAGARA
HERTEL AV
COLVIN
STATE UNIV. OF NEW YORK AT BUFFALO
Eggertsville
Snyder
Grover Cleveland Park
WILLIAMSVIL
Greater Buffalo International Airport
AMHERST STREET
Delaware Pk.
KENSINGTON EXPWY
FORT ERIE
STATE UNIV. COLL. AT BUFFALO
DELAVAN AV
BUFFALO
DEPE
FERRY ST
ELMWOOD
DELAWARE
MAIN STREET
KENSINGTON AV
Martin Luther King Jr. Park
GENESEE STREET
Schiller Park
HARLEM RD
WALDEN AV
BEST ST
NORTH ST
PORTER AV
PEACE BRIDGE (TOLL)
OLD FORT ERIE
BROADWAY
FILLMORE AV
BAILEY
Sloan
Hennepin Park
UNION RD
CONV. CEN.
WILLIAM ST
CHURCH ST
CLINTON
SENECA ST
Houghton Park
Cayuga Creek
WILLIAM
CANADA
UNITED STATES
LAKE ERIE
FIRST SETTLEMENT
Buffalo River
PARK AV
Gardenville
Buffalo Air-Park Inc
©1988 H.M. Gousha
12-WJ-1141-C
To Dunkirk
To Hamburg
To Dunkirk

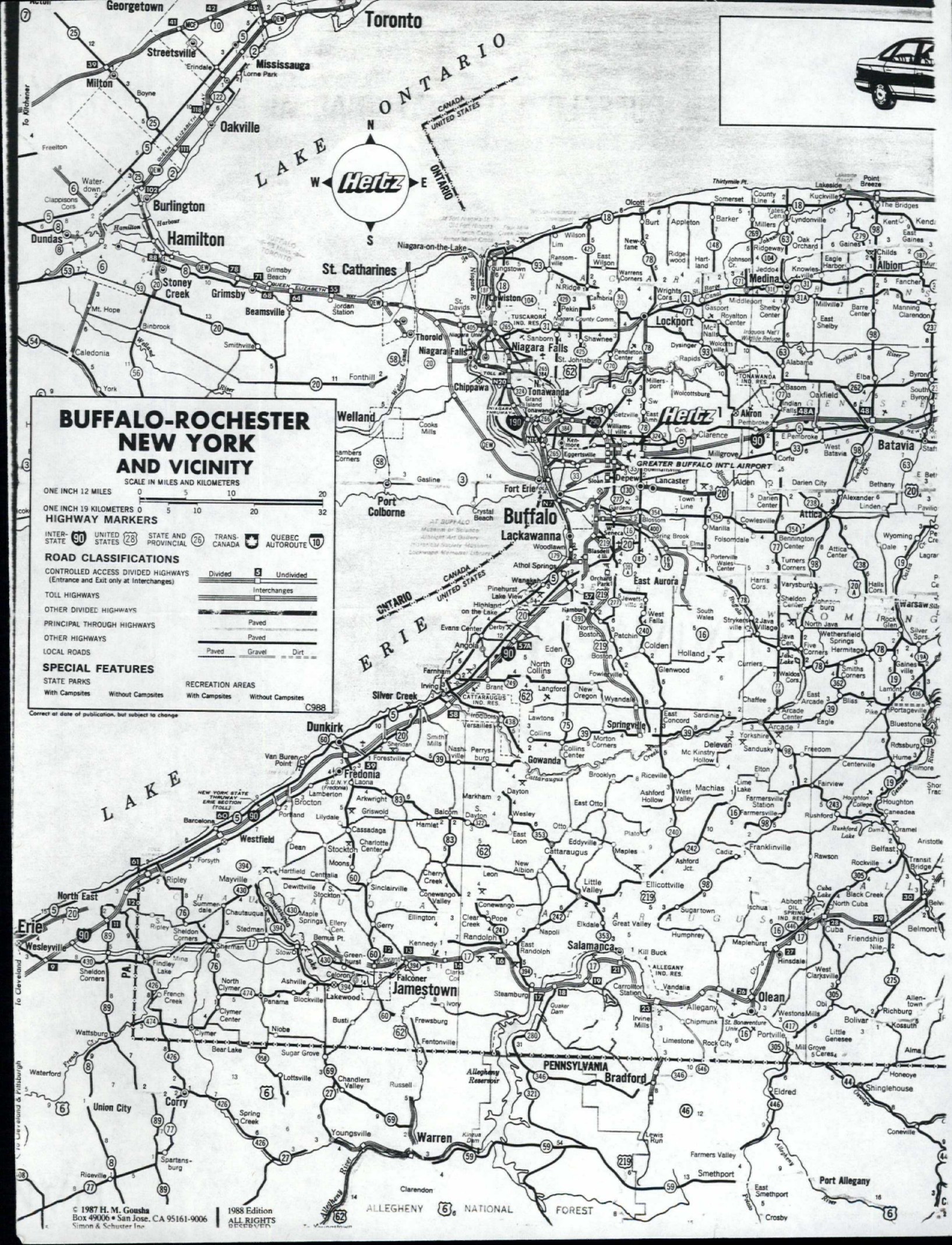
BUFFALO-ROCHESTER
NEW YORK
AND VICINITY
SCALE IN MILES AND KILOMETERS
ONE INCH 12 MILES 0 5 10 20
ONE INCH 19 KILOMETERS 0 5 10 20 32
HIGHWAY MARKERS
INTER-STATE 90
UNITED STATES 28
STATE AND PROVINCIAL 26
TRANS-CANADA
QUEBEC AUTOROUTE 10
ROAD CLASSIFICATIONS
CONTROLLED ACCESS DIVIDED HIGHWAYS (Entrance and Exit only at Interchanges)
Divided
Undivided
TOLL HIGHWAYS
Interchanges
OTHER DIVIDED HIGHWAYS
PRINCIPAL THROUGH HIGHWAYS
Paved
OTHER HIGHWAYS
Paved
LOCAL ROADS
Paved
Gravel
Dirt
SPECIAL FEATURES
STATE PARKS
With Campsites
Without Campsites
RECREATION AREAS
With Campsites
Without Campsites
C988
Correct at date of publication, but subject to change
LAKE ONTARIO
LAKE ERIE
CANADA
UNITED STATES
Hertz
Toronto
Hamilton
Niagara Falls
Buffalo
Rochester
Lockport
Batavia
Dunkirk
Jamestown
Erie
Olean
Bradford
Warren
Salamanca
Fredonia
Westfield
Silver Creek
Springville
East Aurora
Lackawanna
Tonawanda
Welland
St. Catharines
Niagara-on-the-Lake
Port Colborne
Fort Erie
Dundas
Burlington
Oakville
Milton
Mississauga
Streetsville
Georgetown
Stoney Creek
Grimsby
Beamsville
Thorold
Chippawa
Lewiston
Medina
Albion
Akron
Attica
Warsaw
Portageville
Salamanca
Olean
Bradford
Warren
Jamestown
Falconer
Lakewood
Ashville
Panama
Blockville
Busti
Frewsburg
Fentonville
Russell
Chandlers Valley
Lottsville
Sugar Grove
Niobe
Clymer
Bear Lake
Wattsburg
Waterford
Union City
Corry
Spartansburg
Riceville
Youngsville
Spring Creek
Clarendon
Smethport
Lewis Run
Farmers Valley
East Smethport
Crosby
Port Allegany
Coneville
Shinglehouse
Eldred
Honeoye
Allegany Reservoir
Kinzua Dam
Quaker Dam
PENNSYLVANIA
ALLEGANY NATIONAL FOREST
ALLEGANY IND. RES.
CATTARAUGUS IND. RES.
TONAWANDA IND. RES.
GREATER BUFFALO INT'L AIRPORT
Niagara Falls Int'l Airport
Niagara County Comm. Col.
Iroquois Nat'l Wildlife Refuge
Niagara Falls Int'l Bridge
Peace Bridge
Lewiston-Queenston Bridge
Rainbow Bridge
Whirlpool Bridge
Buffalo Niagara Int'l Airport
Chautauqua Lake
Conewango Creek
Allegheny River
Genesee River
Tonawanda Creek
Cattaraugus Creek
Canaseraga Creek
Genesee Valley Greenway
Erie Canal
Queen Elizabeth Way
Hamilton Harbour
Welland Canal
Niagara River
Lake Erie
Lake Ontario
To Kitchener
To Cleveland
To Cleveland & Pittsburgh
© 1987 H. M. Gousha
Box 49006 • San Jose, CA 95161-9006
Simon & Schuster Inc.
1988 Edition
ALL RIGHTS RESERVED

13	231	164	62	128	300	222	148	76	92	150	131
71	20	73	273	148	367	287	75	154	199	217	106
23	109	54	280	212	466	383	145	246	302	316	93
69	87	108	198	73	303	322		97	134	153	88
56	163	185	103	40	241	145	97		54	71	155

Fire Island National Seashore, WP-18
Gateway National Recreation Area, WQ-11
Genesee Country Village, WE-17
International Museum of Photography, WL-3
Iroquois National Wildlife Refuge, WD-15

Sonnenberg Gardens, WE-19
Theodore Roosevelt Inaugural Nat'l. Hist. Site, WF-5
Watkins Glen State Park and Int'l Race Circuit Course, WH-21

Wayside, Roadside Parks
Campsites
Airports
Points of Interest

S.P. St
S.F. St
S.R. St

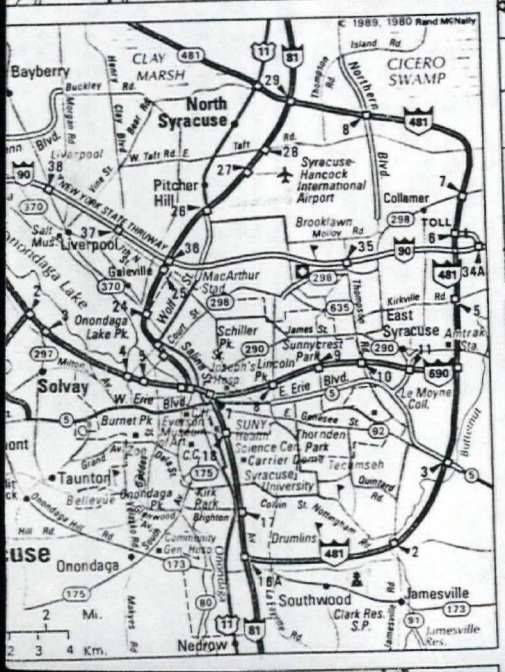

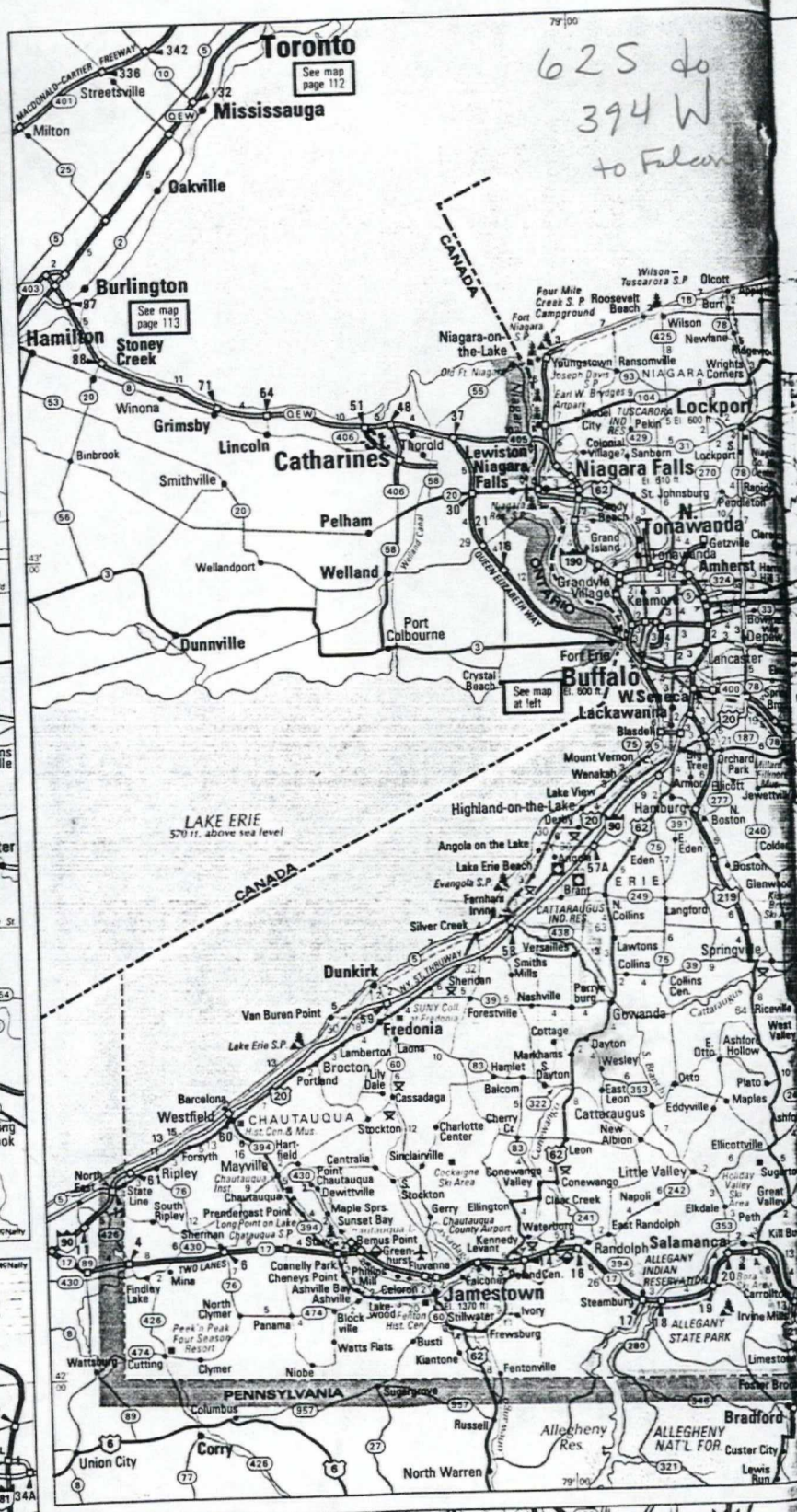
Toronto
See map page 112
Mississauga
Milton
Oakville
Burlington
See map page 113
Hamilton
Stoney Creek
Grimsby
Lincoln
St. Catharines
Thorold
Niagara-on-the-Lake
Lewiston
Niagara Falls
Lockport
Tonawanda
Amherst
Pelham
Welland
Wellandport
Port Colborne
Dunnville
Fort Erie
Buffalo
W. Seneca
Lackawanna
See map at left
LAKE ERIE
570 ft. above sea level
CANADA
Dunkirk
Fredonia
Westfield
CHAUTAUQUA
Jamestown
Salamanca
Olean
Bradford
PENNSYLVANIA
Union City
Corry
North Warren
Allegheny Res.
ALLEGHENY NAT'L FOR.
ALLEGANY STATE PARK
Springville
Medina
Batavia
Attica
WYOMING
CATTARAUGUS
Franklinville
Portville
Eldred
Duke Center
Salamanca
Randolph
Steamburg
Ellicottville
Little Valley
Cattaraugus
Gowanda
Silver Creek
Angola on the Lake
Highland-on-the-Lake
Hamburg
Eden
Springville
Lancaster
Depew
Cheektowaga
Sloan
Blasdell
Orchard Park
Hamburg
Eden
Springville
Ellicottville
Olean
Bradford
Salamanca
Randolph
Steamburg
Jamestown
Westfield
Dunkirk
Fredonia
Silver Creek
Angola on the Lake
Lake Erie Beach
Evangola S.P.
Fernhaven
Irving
Versailles
Smiths Mills
Nashville
Perrysburg
Forestville
Sheridan
Van Buren Point
Lake Erie S.P.
Brocton
Portland
Lily Dale
Cassadaga
Barcelona
Ripley
Mayville
Chautauqua
Stockton
Charlotte Center
Sinclairville
Centralia
Point Chautauqua
Dewittville
Maple Sprs.
Sunset Bay
Bemus Point
Lakewood
Celoron
Frewsburg
Kennedy
Levant
Cherry Cr.
Balcom
Cattaraugus
New Albion
Leon
Conewango Valley
Conewango
Clear Creek
Napoli
Elkdale
Peth
East Randolph
Great Valley
Sugar Grove
Kill Buck
Limestone
Carrollton
Irvine Mills
Steamburg
Ivory
Stillwater
Busti
Kiantone
Fentonville
Watts Flats
Panama
Niobe
Clymer
North Clymer
Findley Lake
Cutting
Watsburg
Columbus
Russell
Lewis Run
Custer City
Eldred
Duke Center
Portville
Olean
Bolivar
Little Genesee
Cuba
Franklinville
Ischua
Humphrey Center
Maplehurst
Rushford
Belfast
Rawson
Arcade
Yorkshire
Sandusky
Centerville
Freedom
Higgins
Hume
Delevan
Elton
Java Village
Java Center
Gainesville
Bliss
Pike
Wyoming
Varysburg
Johnsonburg
Strykersville
Warsaw
Rock Glen
Silver Sprs.
Hermitage
Holland
Corfu
Darien Lakes S.P.
Alexander
Linden
Bethany
Pembroke
Akron
Alabama
Oakfield
Elba
Byron
Pumpkin Hill
Batavia
GENESEE
Lakeside Beach S.P.
Oak Orchard Marine S.P.
Shadigee
Golden Hill S.P.
Lyndonville
Kenyonville
Oak Orchard
Albion
Knowlesville
Millville
Barre Center
Carlendon
ORLEA
Shelby
Wheatville
West Berre
Pembroke
Crittenden
Darien Center
Cowlesville
Alden
Marilla
Wales Center
Aurora
South Wales
Java Village
Java Center
Gainesville
Hermitage
Holland
Corfu
Darien Lakes S.P.
Alexander
Linden
Bethany
Pembroke
Akron
Alabama
Oakfield
Elba
Byron
Pumpkin Hill
Batavia
GENESEE
Attica
Wyoming
Varysburg
Johnsonburg
Strykersville
Warsaw
Rock Glen
Silver Sprs.

Mileage Between Principal Cities

	Albany	Auburn	Binghamton	Buffalo	Cortland	Dansville	Elmira	Erie PA	Geneseo	Geneva	Glens Falls	Ithaca	Jamestown	Kingston	Lake Placid	Medina	New York	Niagara Falls	Olean	Oneonta	Oswego	Plattsburgh	Potsdam	Rochester	Syracuse	Utica	Watertown	Wellsville
Binghamton	142	88		211	44	135	60	313	158	98	174	54	218	140	261	242	213	231	164	62	128	300	222	148	76	92	150	131
Buffalo	301	128	211		169	81	148	96	54	104	333	150	89	351	395	42	371	20	73	273	148	367	287	75	154	199	217	106
Jamestown	360	199	218	89	206	118	159	62	137	172	392	184		358	479	105	423	109	54	280	212	466	383	145	246	302	316	93
Rochester	227	69	148	75	118	45	109	168	32	46	254	92	145	279	344	46	369	87	108	198	73	303	322		97	134	153	88
Syracuse	148	27	76	154	34	106	90	240	106	53	161	56	246	198	251	143	256	163	185	103	40	241	145	97		54	71	155

Mileages Copyright ©1987 by Rand McNally—TDM, Inc.

Selected Recreational & Historic

Allegany State Park, WJ-13
Corning Glass Center, WI-20
Finger Lakes Region, WF-21
Fire Island National Seashore, W
Gateway National Recreation Ar
Genesee Country Village, WE-17
International Museum of Photog
Iroquois National Wildlife Refug

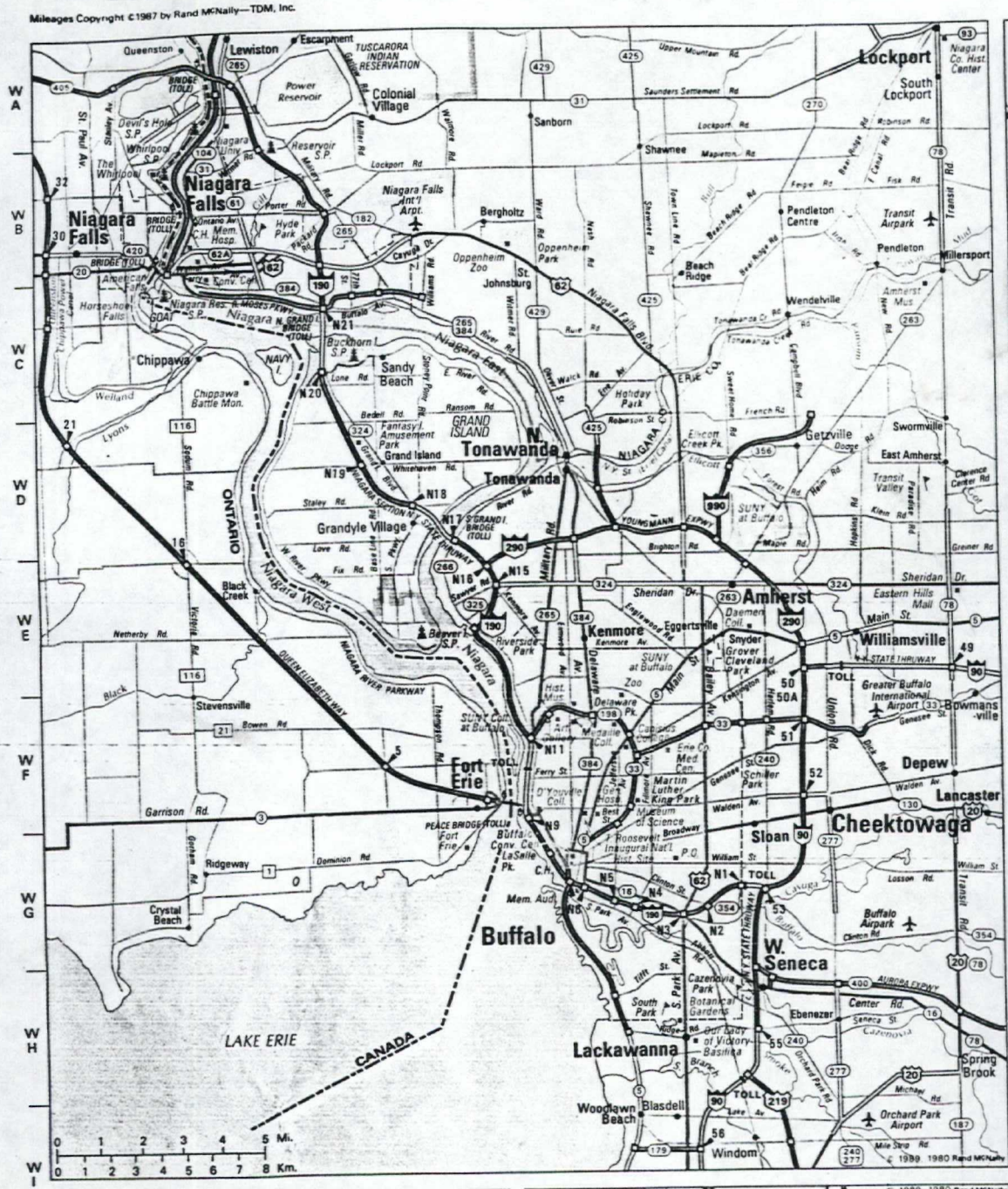

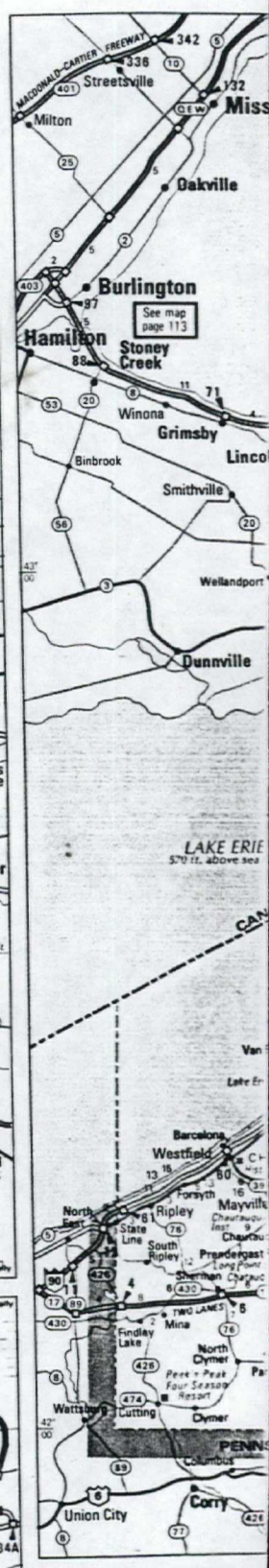

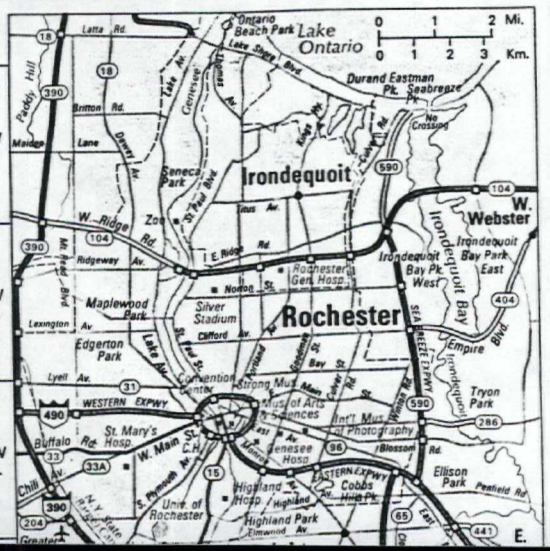

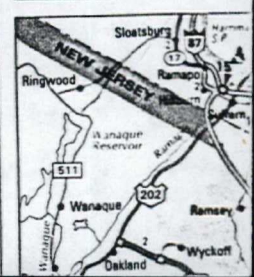

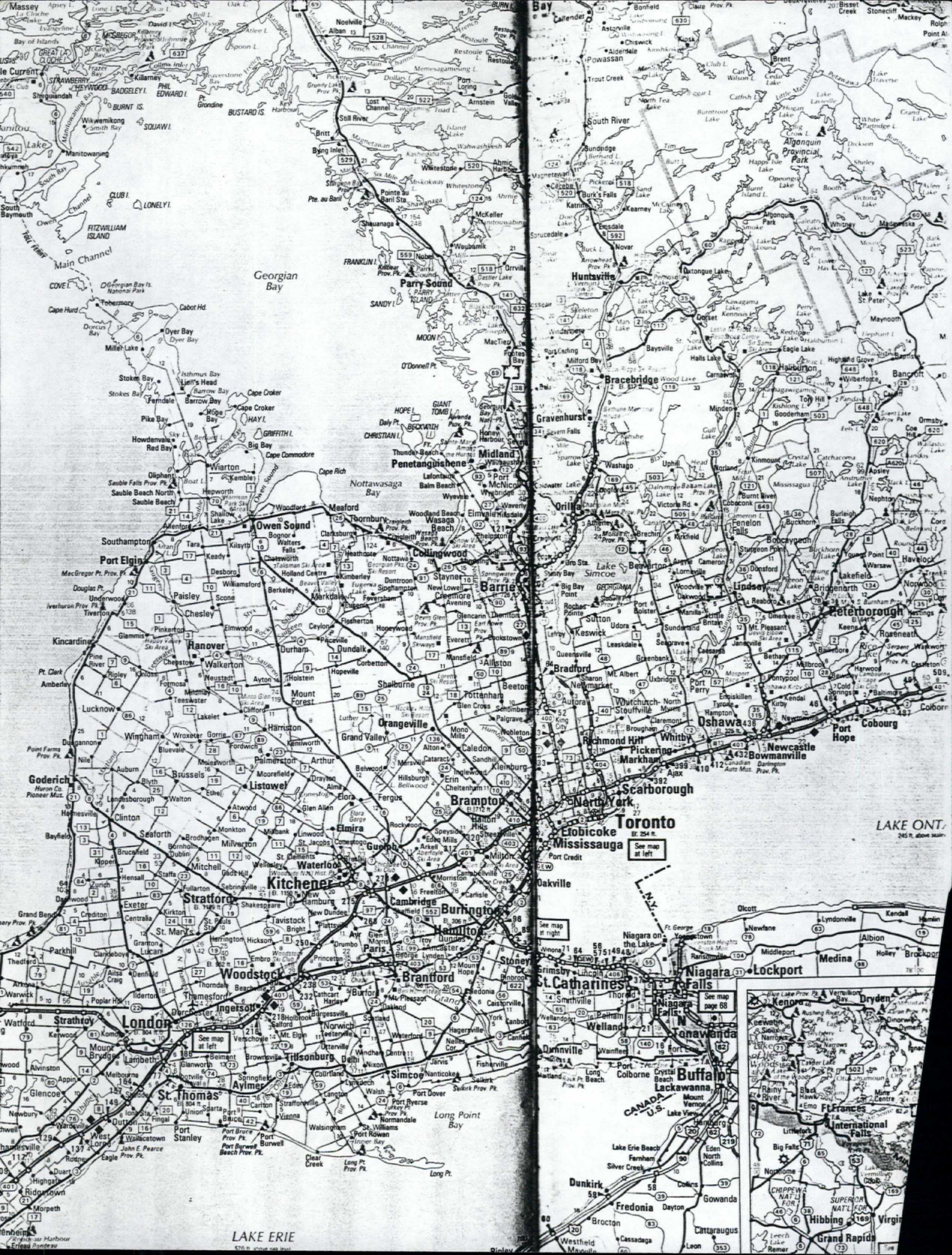
Georgian Bay
Nottawasaga Bay
Main Channel
Parry Sound
Huntsville
Bracebridge
Gravenhurst
Orillia
Lake Simcoe
Barrie
Midland
Penetanguishene
Owen Sound
Collingwood
Meaford
Southampton
Port Elgin
Kincardine
Hanover
Walkerton
Goderich
Listowel
Stratford
Kitchener
Waterloo
Guelph
Elmira
Orangeville
Brampton
Toronto
North York
Scarborough
Etobicoke
Mississauga
Oakville
Burlington
Hamilton
Brantford
Woodstock
Ingersoll
London
St. Thomas
Simcoe
Port Dover
Port Stanley
Port Burwell
Port Bruce
Port Rowan
Long Point Bay
Long Pt.
Port Hope
Cobourg
Peterborough
Lindsay
Oshawa
Whitby
Pickering
Markham
Richmond Hill
Newcastle
Bowmanville
Ajax
Bradford
Newmarket
Port Perry
Uxbridge
Stouffville
Haliburton
Minden
Algonquin Provincial Park
Niagara Falls
Niagara-on-the-Lake
St. Catharines
Welland
Port Colborne
Buffalo
Lockport
Medina
Dunkirk
Fredonia
Gowanda
Cattaraugus
Brocton
Westfield
Dryden
Kenora
Fort Frances
International Falls
Grand Rapids
Hibbing
LAKE ERIE
LAKE ONT
See map at left
See map at right
See map page 68
CANADA
U.S.
N.Y.

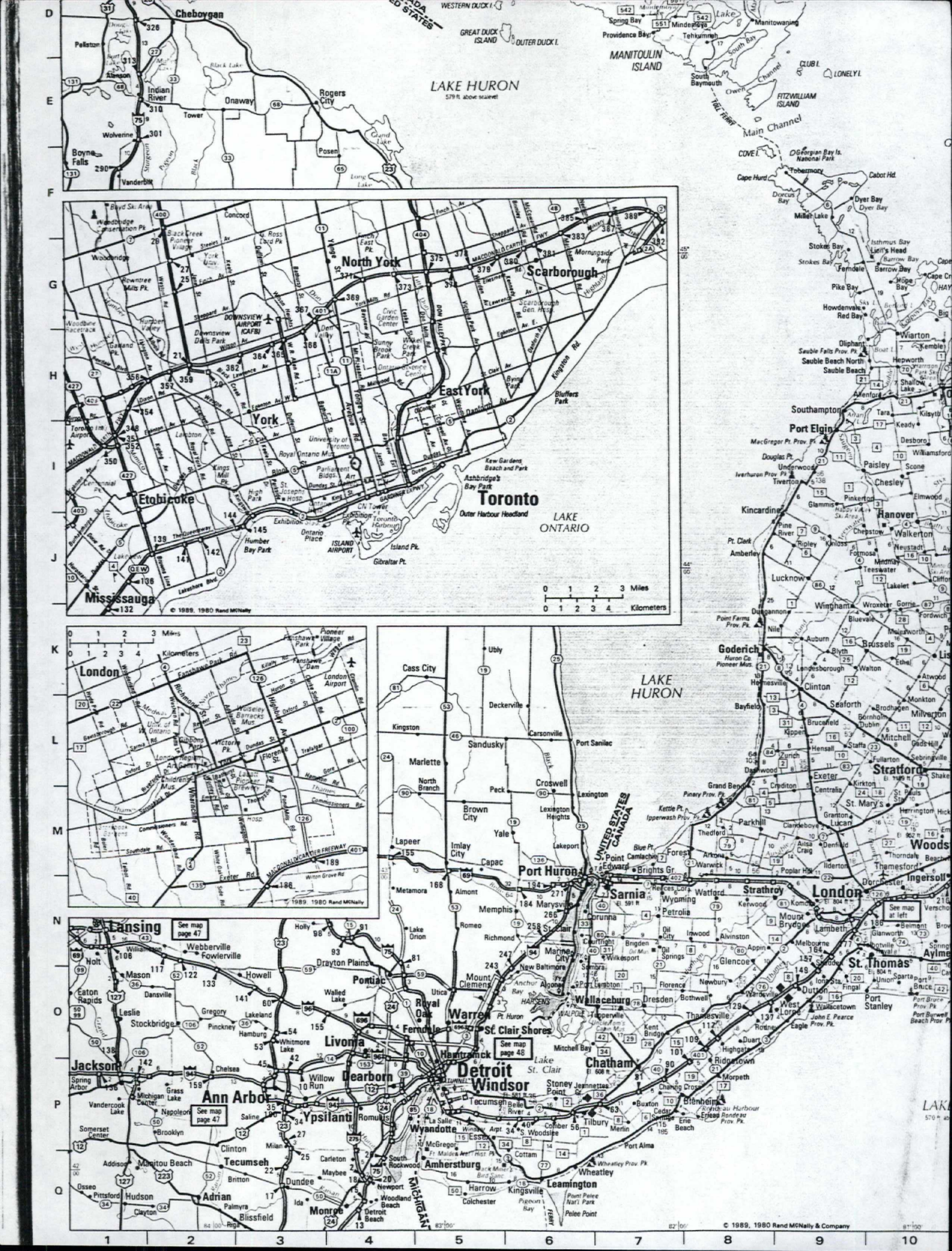
LAKE HURON
579 ft. above sealevel
Cheboygan
Pellston
Alanson
Indian River
Onaway
Rogers City
Tower
Wolverine
Boyne Falls
Vanderbilt
Posen
WESTERN DUCK I.
GREAT DUCK ISLAND
OUTER DUCK I.
MANITOULIN ISLAND
Manitowaning
Mindemoya
Tehkumseh
Providence Bay
Spring Bay
South Baymouth
CLUB I.
LONELY I.
FITZWILLIAM ISLAND
TOLL FERRY
Main Channel
COVE I.
Georgian Bay Is. National Park
Tobermory
Cape Hurd
Cabot Hd.
Dyer Bay
Miller Lake
Stokes Bay
Lion's Head
Ferndale
Barrow Bay
Pike Bay
Howdenvale
Red Bay
Wiarton
Oliphant
Sauble Falls Prov. Pk.
Sauble Beach North
Sauble Beach
Hepworth
Shallow Lake
Allenford
Southampton
Port Elgin
MacGregor Pt. Prov. Pk.
Douglas Pt.
Underwood
Tiverton
Paisley
Chesley
Kincardine
Pine River
Ripley
Kinloss
Formosa
Hanover
Walkerton
Chepstow
Pt. Clark
Amberley
Lucknow
Wingham
Wroxeter
Gorrie
Fordwich
Bluevale
Nile
Goderich
Huron Co. Pioneer Mus.
Brussels
Blyth
Londesborough
Walton
Clinton
Hensall
Seaforth
Brodhagen
Bornholm
Dublin
Mitchell
Milverton
Stratford
Exeter
Kirkton
Centralia
St. Mary's
Granton
Lucan
Parkhill
Thedford
Grand Bend
Pinery Prov. Pk.
Kettle Pt.
Ipperwash Prov. Pk.
Forest
Arkona
Warwick
Ilderton
Poplar Hill
Thamesford
Woodstock
Ingersoll
Tillsonburg
Aylmer
St. Thomas
Port Stanley
Port Bruce Prov. Pk.
Port Burwell Beach Prov. Pk.
Port Dover
Port Rowan
Long Point
Turkey Point
Port Maitland
Dunnville
Port Colborne
Fort Erie
Niagara Falls
Niagara-on-the-Lake
Queenston
Lake Ontario
Lake Erie
Lake St. Clair
Lake Huron
Lake Michigan
Lake Superior
Lake Nipissing
Lake Simcoe
Lake Scugog
Lake Ontario
Lake Erie
Lake Huron
Lake St. Clair

Hertz
You don't just rent a car.
You rent a company.™
HERTZ RENTS FORDS AND OTHER FINE CARS.

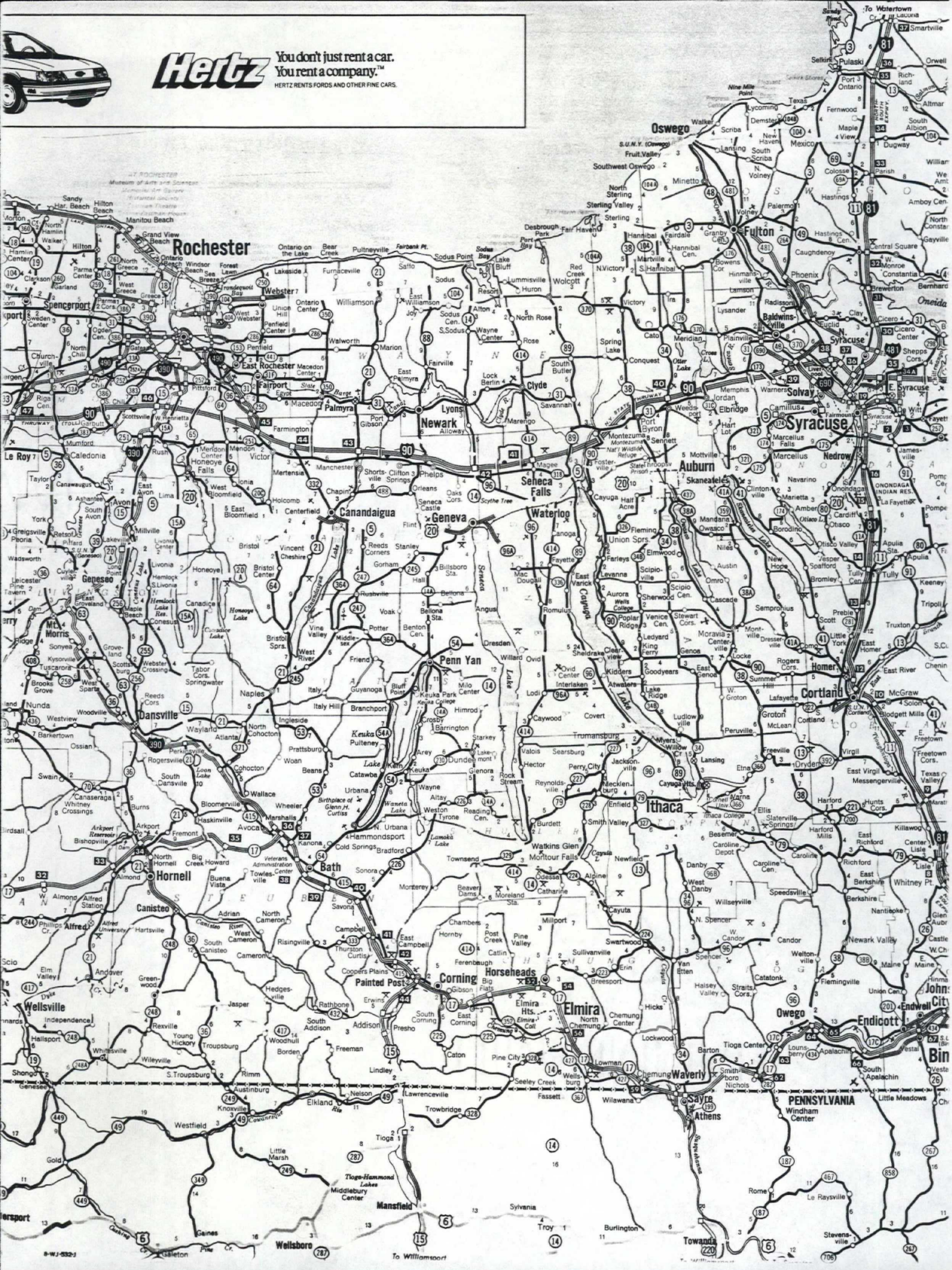

Hertz You don't just rent a car. You rent a company.™

HERTZ RENTS FORDS AND OTHER FINE CARS.

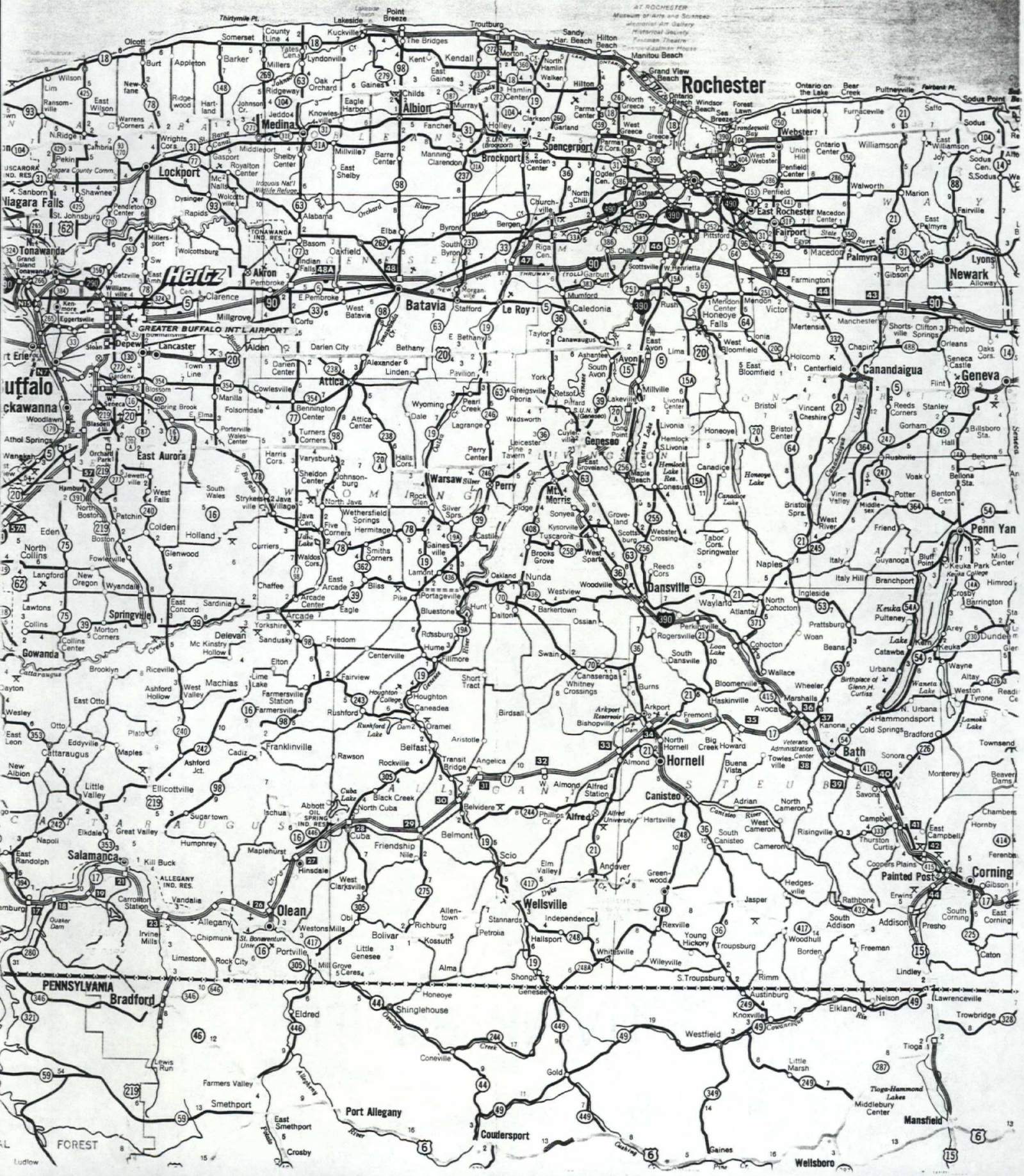

(Main Line)

INGS

Property Line

Pikin St. Bms 2

Conc. Wall — Br. Wall 10 ft. Hi.

26 x 48

No. 4
114 x 46
(1917)

1 & Sp. Bel
Conc Sp. Bel.

1 & Sp. Abv.

No. 11
94 x 17
(1919)

1 in. NFS-2
59 x 20

24 x 14
R.F. Conc. Sl
St. Fr.

1½ in.-1 To
Spray Booth
& Stack

3 in.
1½ in.-1 To
Spray Booth
& Stack

No. 3
94 x 131
(1892 & 1944)

No. 2
72 x 131
(1896 & 1945)

PASS
32 x 23
Al. Ch.

C.B. Wall 12 ft. Hi.

Area

El. Ash Silo
Rad. Tile

Wire Fence

Incinerator
Under

3-500 KVA

199 x 9

1½ in.-1 To
Spray Booth

No. 5
209 x 76
(1916)

3 & Sps.
2½ in.
Non Freeze
System 1st

2½ in.-1
Non Freeze
System

3 & Sps
Pl. Bd. W.F. 1
Pl. Bd. W.F. 2 & 3

DOCK
70 x 20

2½ in. NFS

Wd. & Gl.

3 & Sp. Abv.

23 x 19
1 & Sp.
Abv.

Conc.
St. Fr.
10 x 15

No. 12
66 x 43
(1945)

Roof
Conc. St. Fr.

30 x 8

DEEP

(Out Of Service)
75,000 Gal. Tank
Bottom 62 ft. abv.
highest Sprinklers
& 110 ft. abv. Yard
Level.

150 Gal. Tank
Fill Pump
(Out Of Service) DEEP PUMP

Fence

Fence

Direct Pumping with Overflow to Reservoir. 54 lb. Pressure. Special Fire Pressure

LISTER AVE.

Dwg. 2 (W.) | Dwg. 2 (W.) | Dwg 2 (W.) | Dwg 2 (W.) | Store 1 Dwg. Abv. 2 (W.) | Dwg 2 (W.) | Dwg 2 (W.) | Dwg 2 (W.) | Dwg. 2 (W.) | Dwg 2 (W.)

Auto Ho 1 (W) | Auto Ho 1 (W)

nd for several hundred
feet beyond.

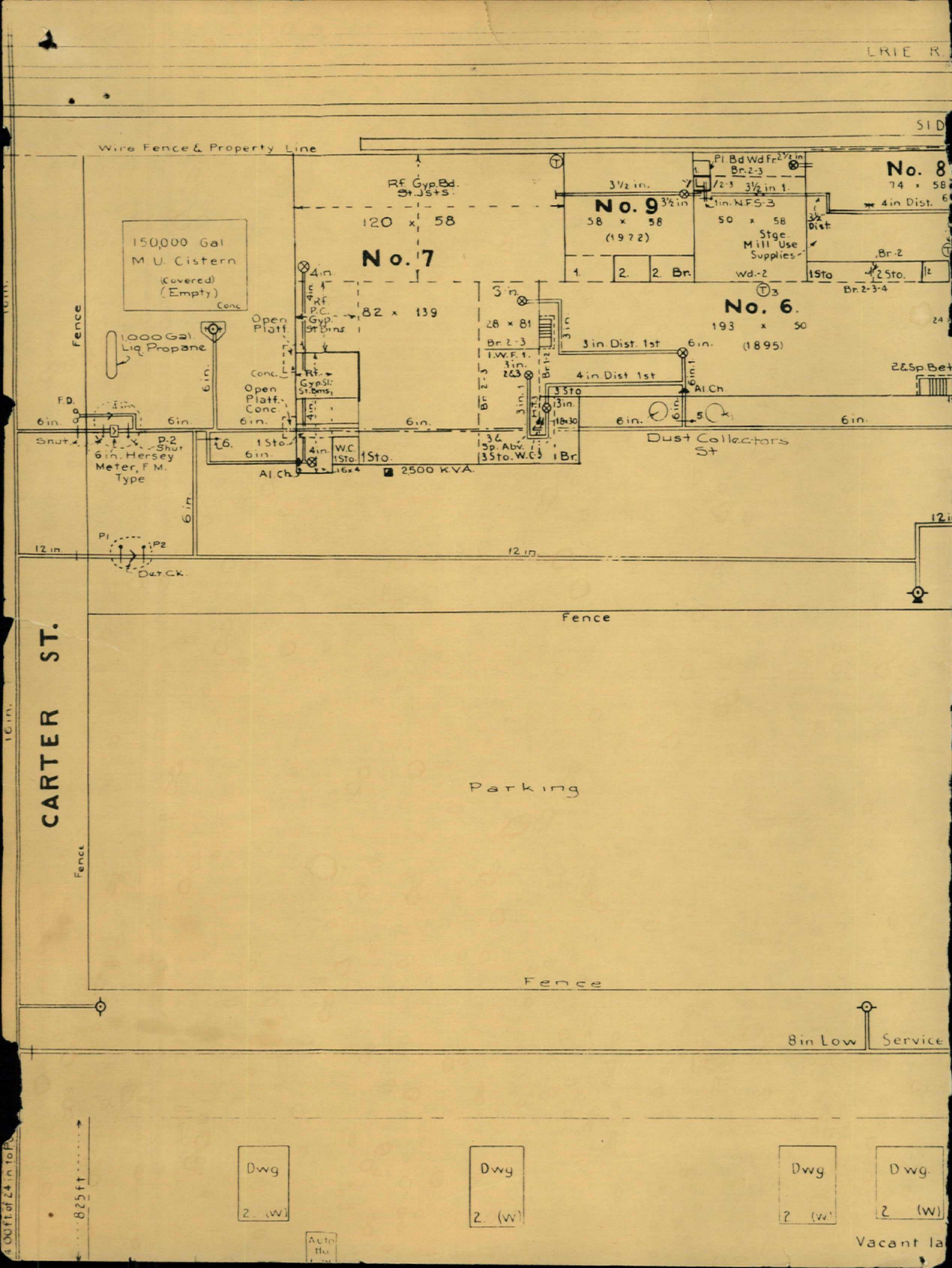
ERIE R.
SID
Wire Fence & Property Line
150,000 Gal
M.U. Cistern
(Covered)
(Empty)
Conc
1,000 Gal.
Liq. Propane
Fence
F.D.
6 in.
Shut
P-2
Shut
6 in. Hersey
Meter, F.M.
Type
P1
P2
Det. Ck.
12 in.
Rf. Gyp. Bd.
St. J's + S.
120 x 58
No. 7
82 x 139
4 in.
Rf.
P.C.
Gyp.
St. Bins
Open
Platf.
Conc.
Rf.
Gyp. Sl.
St. Bins
Open
Platf.
Conc.
1 Sto.
Al. Ch.
W.C.
1 Sto.
16x4
2500 K.V.A.
3 in.
28 x 81
Br. 2-3
I.W.F. 1.
3 in.
2&3
Br. 2-3
3 in. 1
3 Sto.
3 in.
18x30
36
Sp. Abv.
3 Sto. W.C. 3
1 Br.
3½ in.
No. 9
58 x 58
(1972)
1. 2. 2. Br.
Pl. Bd Wd Fr. 2½ in.
Br. 2-3
1. 2-3 3½ in 1.
1 in. N.F.S. 3
50 x 58
Stge.
Mill Use
Supplies
Wd.-2
No. 6.
193 x 50
(1895)
3 in. Dist. 1st
6 in.
4 in. Dist 1st
Al. Ch.
6 in.
5
Dust Collectors
St
No. 8
74 x 58
4 in. Dist.
3½ Dist.
Br. 2
1 Sto
2 Sto.
Br. 2-3-4
2 & Sp. Bet
24
12 in.
CARTER ST.
Parking
Fence
8 in Low
Service
Dwg
2. (W)
Dwg
2. (W)
Dwg
2 (W)
Dwg.
2 (W)
825 ft
Vacant la