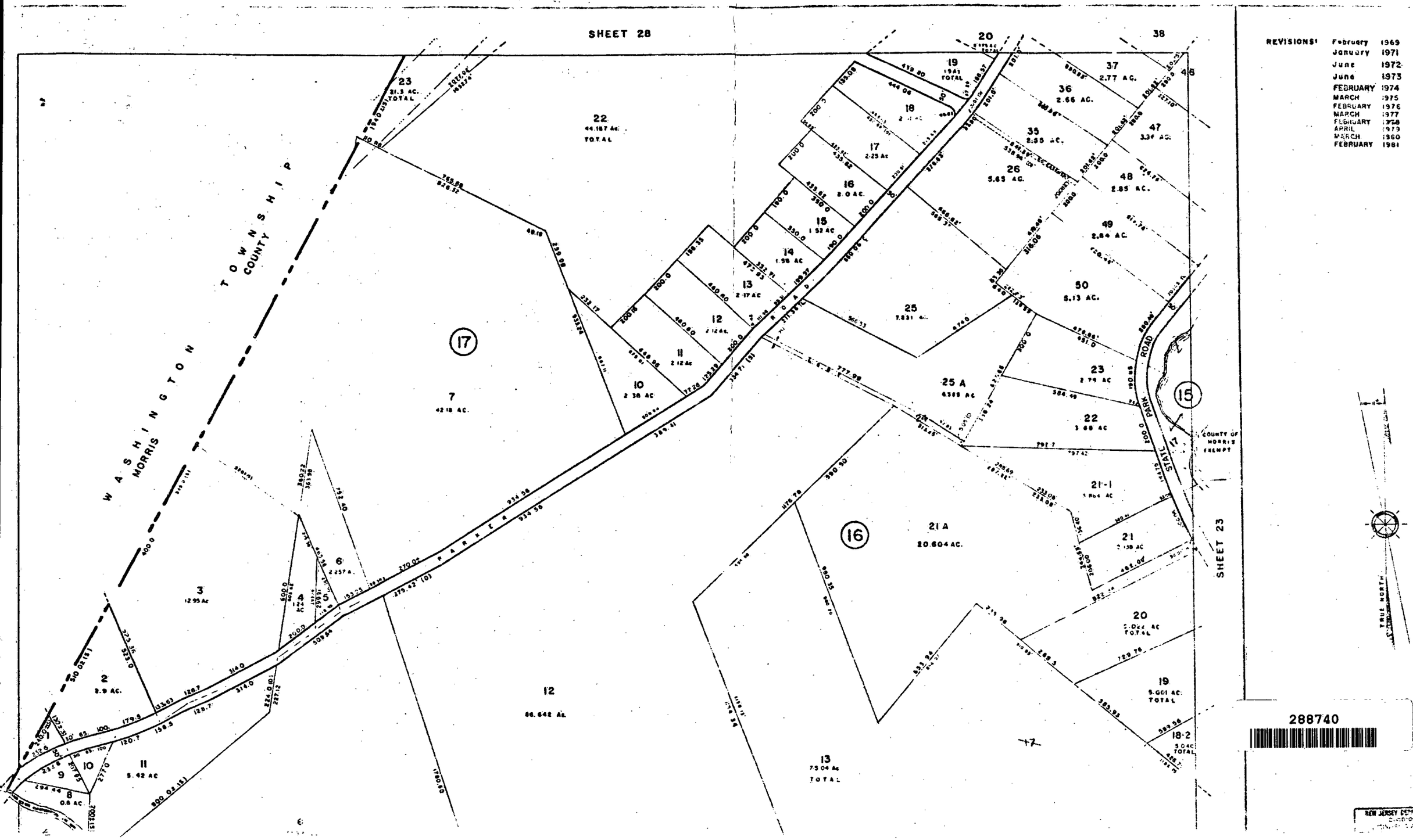
SHEET 28
SHEET 23
WASHINGTON TOWNSHIP
MORRIS COUNTY
PARKER ROAD
STATE PARK ROAD
COUNTY OF MORRIS EXEMPT
TRUE NORTH
REVISIONS:
February 1969
January 1971
June 1972
June 1973
FEBRUARY 1974
MARCH 1975
FEBRUARY 1976
MARCH 1977
FEBRUARY 1978
APRIL 1979
MARCH 1980
FEBRUARY 1981
288740

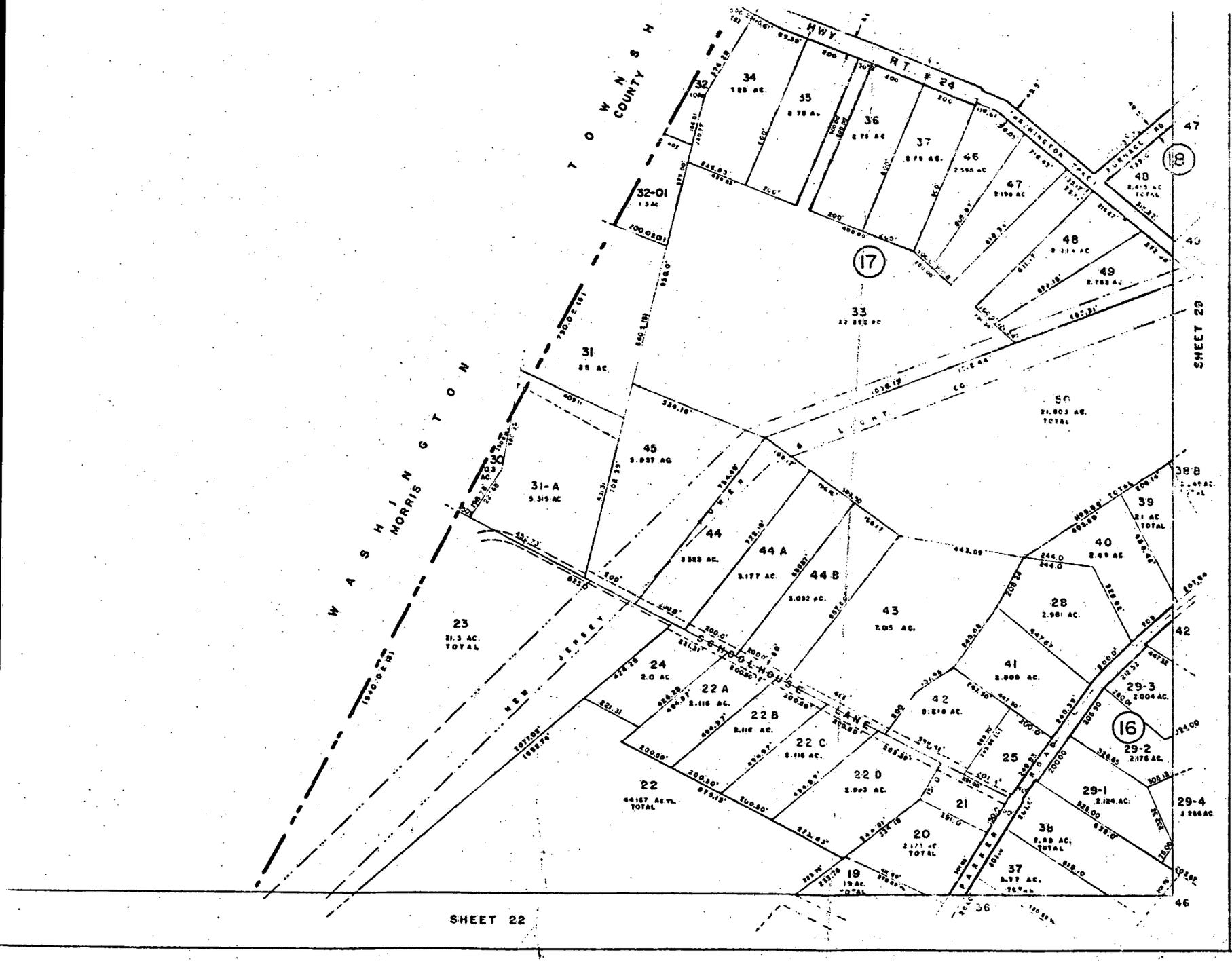

NEW JERSEY DEPARTMENT OF THE TREASURY
DIVISION OF TAXATION
ENGINEERING & CADASTRAL TAX SURVEY
APPROVED AS A TAX MAP PURSUANT TO THE PROVISIONS OF CHAPTER 175, LAWS OF 1957, ETC. FOR THE DIRECTOR, DIVISION OF TAXATION
BY C. C. Barnes
STATE SUPERVISOR
DATE FEB 16 1961 SERIAL NO. 306

TAX MAP
CHESTER TOWNSHIP
MORRIS COUNTY, NEW JERSEY

SCALE 1" = 200' MARCH 1960

MUNICIPAL REVALUATIONS INC.
858 STUYVESANT AVE.
IRVINGTON, N.J.

A.E. WEILER P.E. & L.S.

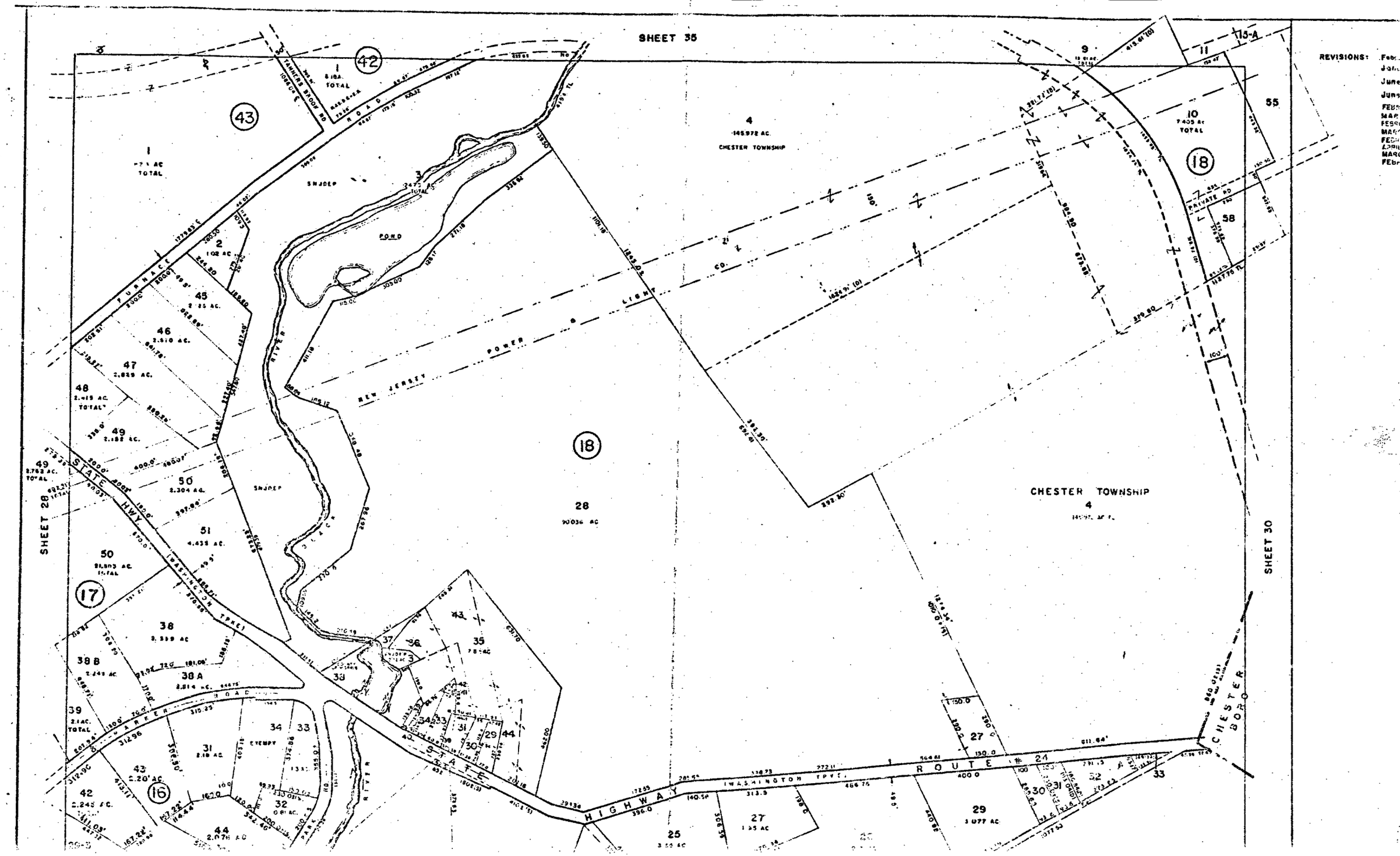
SHEET 35
REVISIONS:
SHEET 28
SHEET 30
CHESTER TOWNSHIP
CHESTER BORO
STATE HWY
WASHINGTON TPKE
STATE ROUTE # 24
WARREN ROAD
FURNACE ROAD
TANNERS BROOK RD
PRIVATE RD
NEW JERSEY POWER & LIGHT CO.
SNJDEP
POND
BLACK RIVER
PARK
EXEMPT
4
146.972 AC.
CHESTER TOWNSHIP
18
28
90.036 AC
17
16
42
43
13-A

HEAVY METAL ANALYSIS OF COMBE FILL

DATE 2/26/80	LEAD	MERCURY	CADMIUM
Well #1	<0.03	<0.001	<0.005
Well #2	<0.03	<0.001	<0.005
Well #3	<0.03	<0.001	<0.005
Well #4	<0.03	<0.001 *	<0.005
Well #5	<0.03	0.003	0.006
DATE 5/29/80			
Well #1	<0.02	<0.001	<0.004
Well #2	<0.02	<0.001	<0.004
Well #3	0.03	<0.001	<0.004
Well #4	<0.02	<0.001 *	<0.004
Well #5	<0.02	0.003	0.004
DATE 8/22/80			
Well #1	.11 *	.002	<.002
Well #2	.02	<.001	<.002
Well #3	.01	<.001	<.002
Well #4	.02	.002 *	<.002
Well #5	.05	.006	.003
DATE 10/22/80			
Well #1	<0.02		
Well #2			
Well #3			
Well #4			
Well #5	<0.02	.003 *, .008 *	
DATE 11/14/80			
Well #1	<0.02	<0.001	<0.002
Well #2	<0.02	<0.001	<0.002
Well #3	<0.02	<0.001	<0.002
Well #4	<0.02	<0.001 *	<0.002
Well #5	0.08 *	0.003 *	<0.005
DATE			
Well #1			
Well #2			
Well #3			
Well #4			
Well #5			
STANDARD	.05	.002	.010

* Above Standard