02-8810-75-SI
REV. NO. 1

FINAL DRAFT
SITE INSPECTION REPORT
KEEGAN LANDFILL
KEARNY, NEW JERSEY

PREPARED UNDER
TECHNICAL DIRECTIVE DOCUMENT NO. 02-8810-75
CONTRACT NO. 68-01-7346

FOR THE

ENVIRONMENTAL SERVICES DIVISION
U.S. ENVIRONMENTAL PROTECTION AGENCY

SEPTEMBER 15, 1989
(REVISED SEPTEMBER 29, 1989)

NUS CORPORATION
SUPERFUND DIVISION

SUBMITTED BY:

Donald P. Hessemer
DONALD P. HESSEMER
PROJECT MANAGER

Tamara L. Marquart
TAMARA MARQUART
SITE MANAGER

REVIEWED/APPROVED BY:

Charles LaBrum for RN
RONALD M. NAMAN
FIT OFFICE MANAGER

232796

SITE NAME:	Keegan Landfill	**EPA ID NO.:**	NJD981490428
ADDRESS:	Bergen Avenue Kearny, New Jersey 07032	**LATITUDE:**	40° 45' 27" N
		LONGITUDE:	74° 08' 07" W

1.0 SITE SUMMARY

The Keegan Landfill Site is an approximately 230-acre tract of land in an industrial section of Kearny, Hudson County, New Jersey. The site is bordered on the south and northwest by Conrail railroad tracks, on the southwest by businesses along Bergen Avenue, and on the northeast by a large wetlands lake. There are residential neighborhoods nearby, as approximately 20,000 people live within 1 mile and 223,000 people live within 3 miles of the site.

The site is the property of the Town of Kearny, but the operator of the landfill was John P. Keegan/Municipal Sanitary Landfill Authority (MSLA). Keegan/MSLA leased the land from the Town of Kearny and operated it as a municipal landfill from the mid 1960s to 1974. Some construction debris, such as concrete and stone, as well as tree branches and limbs, are still being disposed of at the site. There is also unauthorized dumping occurring, as the site is littered with abandoned furniture, appliances, and automobiles. The site is not fenced except for a locked gate at the main Bergen Avenue entrance. Therefore, the potential for direct contact with exposed wastes exists. The Kearny Health Department reported that a member of the Kearny Police Department had worked as a truck driver for Dupont Chemical in Newark in the 1960s. He reported that every morning at least one truck with approximately forty 30-gallon drums went to the Keegan tract. These wastes included chromate and bichromate slurry, pigment wastes, and organic wastes. Disposal of these wastes took place in various areas of the landfill. Approximately 10 drums were observed on site during an off-site reconnaissance conducted by Malcom Pirnie, Inc., on April 28, 1986; however, during the NUS Corporation Region 2 FIT site inspection conducted on April 25, 1989, no evidence of the drums was present.

There is no information available on the quantity of wastes deposited on site or the location of the hazardous waste dumping areas. There have been several underground fires on site, most recently in June and July of 1987. The site is crossed by an unnamed creek and Frank Creek, which originates on site. These two creeks converge south of the site, and flow into the Passaic River.

In a letter dated July 2, 1987, the New Jersey Department of Environmental Protection (NJDEP) recommended that a closure plan be submitted. On July 28, 1987, the NJDEP met with Neglia Engineering Associates to discuss the closure of sections of Keegan Landfill. Neglia Engineering Associates recommended that the access road be improved to provide a turnaround area, that the area of the recently extinguished fires be covered with 2 feet of cover, and that the access road from Bergen Avenue be secured The current status of the closure plan is unknown.

On April 25, 1989, NUS Corporation Region 2 FIT personnel collected seven surface water samples and six sediment samples at the Keegan Landfill Site. These samples were collected to determine the presence or absence of Target Compound List (TCL) substances, and the potential for these substances to migrate off site. Results of this sampling indicate the presence of mercury, lead, chromium, polychlorinated biphenyls (PCBs), and several semivolatile compounds in various sediment samples. Several inorganic compounds, including mercury, lead, and chromium, were detected in surface water samples collected in Frank Creek.

Ref. Nos. 1, 2, 3, 4, 14-22

2.0 SITE INSPECTION NARRATIVE

2.1 EXISTING ANALYTICAL DATA

It is unknown whether any sampling has been performed at the Keegan Landfill Site prior to the NUS Corporation Region 2 FIT site inspection on April 25, 1989.

Ref. Nos. 1, 2

2.2 WASTE SOURCE DESCRIPTION

The Keegan Landfill is approximately 230 acres in size. This site was used as a municipal landfill from the mid 1960s to 1974. Construction debris, such as concrete and stone, as well as tree branches and limbs are still being disposed of at the site. Also scattered throughout the site are abandoned automobiles, appliances, and furniture. The landfill is unlined and there have been reports of chromate and bichromate slurry, organic wastes, and pigment wastes being dumped on site. The quantities and location where these substances were disposed of are unknown. During a 1986 off-site reconnaissance by Malcolm Pirnie, Inc., approximately 10 drums were reported along the eastern access road. The contents and condition of these drums are unknown.

There have been a number of fires beneath the surface of the landfill which recurred periodically, venting smoke from the landfill surface. In July 1987, the NJDEP recommended that a closure plan be submitted for the Keegan Landfill Site. Neglia Engineering Associates met with the NJDEP and recommended that the areas of recently extinguished fires be covered with 2 feet of cover. At the time of the NUS Corporation Region 2 FIT site inspection, there was no evidence of any burning waste or drums on site.

Ref. Nos. 1, 2, 4, 21

2.3 GROUNDWATER ROUTE

The Keegan Landfill Site lies within the Hackensack Meadowlands, a large wetlands area formed by the action of glaciers and fluctuations in ocean water levels. The bedrock in the Hackensack River Basin is a part of the Newark Group of Late Triassic Age. Underlying the Keegan Landfill Site is the Brunswick Formation, which forms the bedrock throughout most of the Hackensack River Basin. The Brunswick Formation is composed of mudstone, siltstone, sandstone, and conglomerate. In the southern part of the basin, mudstone is the dominant lithology, and the deposits gradually become coarser grained northward. The Brunswick Formation is the most important bedrock aquifer in the

basin. The water table in this area is assumed to be at or near the ground surface. Groundwater in the Brunswick Formation occurs in a network of interconnected openings formed along joints and fractures. Groundwater flow in the area is likely to be southeast toward the Hackensack River. Unconsolidated deposits overlying the Brunswick Formation consist of till, varved silt and clay, alluvium, sand, and gravel. Small quantities of groundwater are stored in the till which overlies the bedrock.

Deposits of varved silt and clay, such as the lake beds that overlie bedrock and till in most of the meadows, have a poor permeability of approximately 10^{-5} to 10^{-7} cm/sec and impede the movement, discharge, and recharge of water. Stratified drift deposits of varved silt and clay, as much as 300 feet thick in the meadows, occur in two troughs which parallel the sides of the basin. The Keegan Landfill Site lies within the western trough.

Groundwater from the Brunswick Formation in the lower part of the basin is hard to very hard and highly mineralized. In this area the water quality in both the Brunswick and unconsolidated deposits is influenced by the water quality of the Hackensack River and Newark Bay. Both the surface water and groundwater quality in the lower area is influenced by the disposal of large quantities of sewage and industrial wastes in the Hackensack Meadows. High concentrations of chloride make the water in the lower Hackensack River unsuitable for municipal and industrial processes, although it is usable for cooling purposes.

There is no potable water collected from groundwater in the area. All municipalities within 3 miles of the site draw their drinking water from the Wanaque Reservoir, located in northern Passaic County. There are 10 industrial wells and one recreational well within 3 miles of the site, the nearest being approximately 0.7 mile southwest of the site. This well and nine others withdraw water from the Brunswick Formation. One well located 1.5 miles southeast of the site withdraws water from the stratified glacial drift. The recreational well is operated by the Essex County Parks Department, which is used to replenish water in a pond in Branch Brook Park located approximately 2.7 miles northwest of the site. This well information is summarized in Table 1. There is a potential for groundwater contamination since the landfill is unlined and reports have suggested that chromate and bichromate slurry have been deposited at the site. However, groundwater in the area is not used for potable water, but only for industrial and recreational purposes.

The net annual precipitation in the area is approximately 12 inches.

Ref. Nos. 2, 7, 8, 9, 10, 11, 12, 13, 24, 25

TABLE 1

**GROUNDWATER USAGE
WITHIN 3 MILES OF KEEGAN LANDFILL
KEARNY, NEW JERSEY**

Name	Distance From Site (Miles)	Direction From Site	Well Depth (ft)	Aquifer	Use
American Ref. Company	1.5	SE	35	Stratified drift	Industrial
V. H. Swenson Co., Inc.	0.75	N	400	Brunswick Formation	Industrial
Ronson Metals Corp.	1.75	S	300	Brunswick Formation	Industrial
Ronson Metals Corp.	2.0	S	165	Brunswick Formation	Industrial
Public Service Electric	2.0	SW	216	Brunswick Formation	Industrial
New Jersey Bell Telephone	2.25	SW	215	Brunswick Formation	Industrial
Grand Union Company	2.7	N	300	Brunswick Formation	Industrial
International Minerals and Chemicals	2.0	NNW	400	Brunswick Formation	Industrial
Honeycomb Plastics Corp.	0.7	SW	500	Brunswick Formation	Industrial
Honeycomb Plastics Corp.	0.7	SW	700	Brunswick Formation	Industrial
Essex County Parks	2.7	NW	450	Brunswick Formation	Recreation

2.4 SURFACE WATER ROUTE

The Keegan Landfill Site is located in the surface waters of the Hackensack Meadowlands. The site is relatively flat with a few small mounds of less than 10 feet in height which were probably caused by the deposition of wastes on site. It is bounded on the northeast by a wetlands lake approximately 15 acres in size. There is an unnamed creek crossing the site, and Frank Creek which originates on site. These two creeks converge south of the site, and flow into the Passaic River approximately 1 stream mile south of the site. The Passaic River drains into the Hackensack River which flows into Newark Bay, and eventually connects with the Atlantic Ocean. Both the Passaic River and Newark Bay are used for navigational purposes. The Hackensack River lies approximately 2.0 miles east of the site and is used for navigational purposes by commerical and recreational vessels. These two rivers are tidal in nature. The 1-year 24-hour rainfall in the area is approximately 2.75 inches. There are no surface water intakes on the Passaic River, the Hackensack River, or Newark Bay within 3 miles downstream of the site. There are no habitats of federally endangered species within 1 mile of the site.

There is a potential for surface water to be contaminated by any hazardous substances present on the site, since the site is located in a wetlands area. The site is also crossed by an unnamed creek and Frank Creek, which drain into the Passaic River and eventually into the Hackensack River and Newark Bay. Therefore, hazardous substances present on site could easily migrate from the site.

On April 25, 1989, NUS Corporation Region 2 FIT personnel collected seven surface water samples and six sediment samples to determine the presence or absence of TCL substances on site, and the possbility for migration of any present TCL substances. Sample locations are shown in Figure 3 of Section 3.0 and analytical data is discussed in Section 4.0 of this report. Results of this sampling indicate the presence of several semivolatile compounds, chromium, lead, mercury, and PCBs in on-site sediments. Several inorganic compounds including chromium, lead, and mercury were detected in on-site surface water samples. These inorganics were detected in higher concentrations in the downstream surface water sample NJG3-SW5 than in the upstream samples NJG3-SW6 and NJG3-SW7. Since chromate and bichromate slurry were reported to have been disposed of on site, chromium contamination of surface waters in Frank Creek may be attributed to the site. During the site inspection, a dead fish was observed in the unnamed creek. Also noted on site was an oily sheen in Frank Creek near sample locations NJG3-SW5 and NJG3-SED5.

Ref. Nos. 1, 2, 4, 5, 6, 7, 8, 9, 13, 22, 24, 27

2.5 AIR ROUTE

During the April 25, 1989 site inspection of the Keegan Landfill Site, no air readings above background conditions were detected on the Organic Vapor Analyzer or the HNu photoionization detector. There are no National Historic Sites within view of the Keegan Landfill Site. There have been several underground fires reported at the site; however, there is no indication of a potential for release of hazardous substances to the air.

Ref. Nos. 1, 2

2.6 ACTUAL HAZARDOUS CONDITIONS

A dead fish was observed in the unnamed creek during the NUS Region 2 FIT site inspection on April 25, 1989. Also noted on site was an oily sheen in Frank Creek near sample locations NJG3-SW5 and NJG3-SED5. Chromium contamination of surface water was found in Frank Creek. PCBs, lead, and mercury were also detected in sediments in Frank Creek, the unnamed creek, and the wetlands lake. There is a potential for direct contact with hazardous substances on site since the site is not fenced. No other actual hazardous conditions pertaining to environmental contamination have been documented. Specifically:

- Contamination has not been documented either in organisms in a food chain leading to humans or in organisms directly consumed by humans.
- There have been no documented observed incidents of direct physical contact with hazardous substances at the landfill involving a human being or a domestic animal.
- There have been no documented instances of damage to flora (e.g., stressed vegetation) that can be attributed to hazardous materials on site.
- There is no documented contamination of a sewer or storm drain.
- There is no direct evidence of a release of a substance of concern from the facility to groundwater.
- There is no threat of explosion on site, although there is a fire hazard. There have been numerous underground fires reported on site, most recently in June and July of 1987.

Ref. Nos. 1, 2

3.0 MAPS AND PHOTOS

Figure 1: Site Location Map
Figure 2: Site Map
Figure 3: Sample Location Map
Exhibit A: Photograph Log

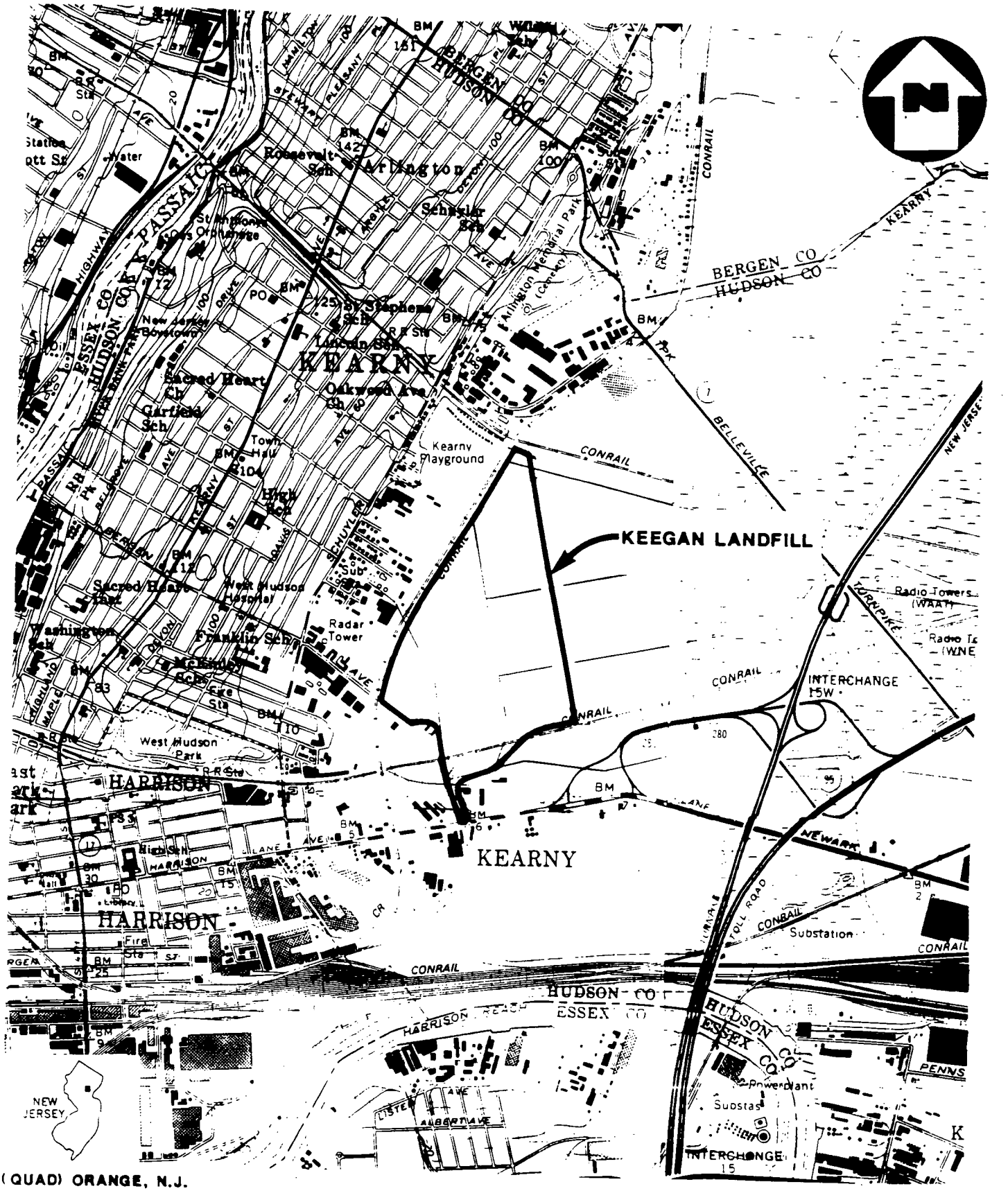

(QUAD) ORANGE, N.J.

FIGURE 1

SITE LOCATION MAP

KEEGAN LANDFILL, KEARNY, N.J.

SCALE: 1" = 2000'

NUS CORPORATION

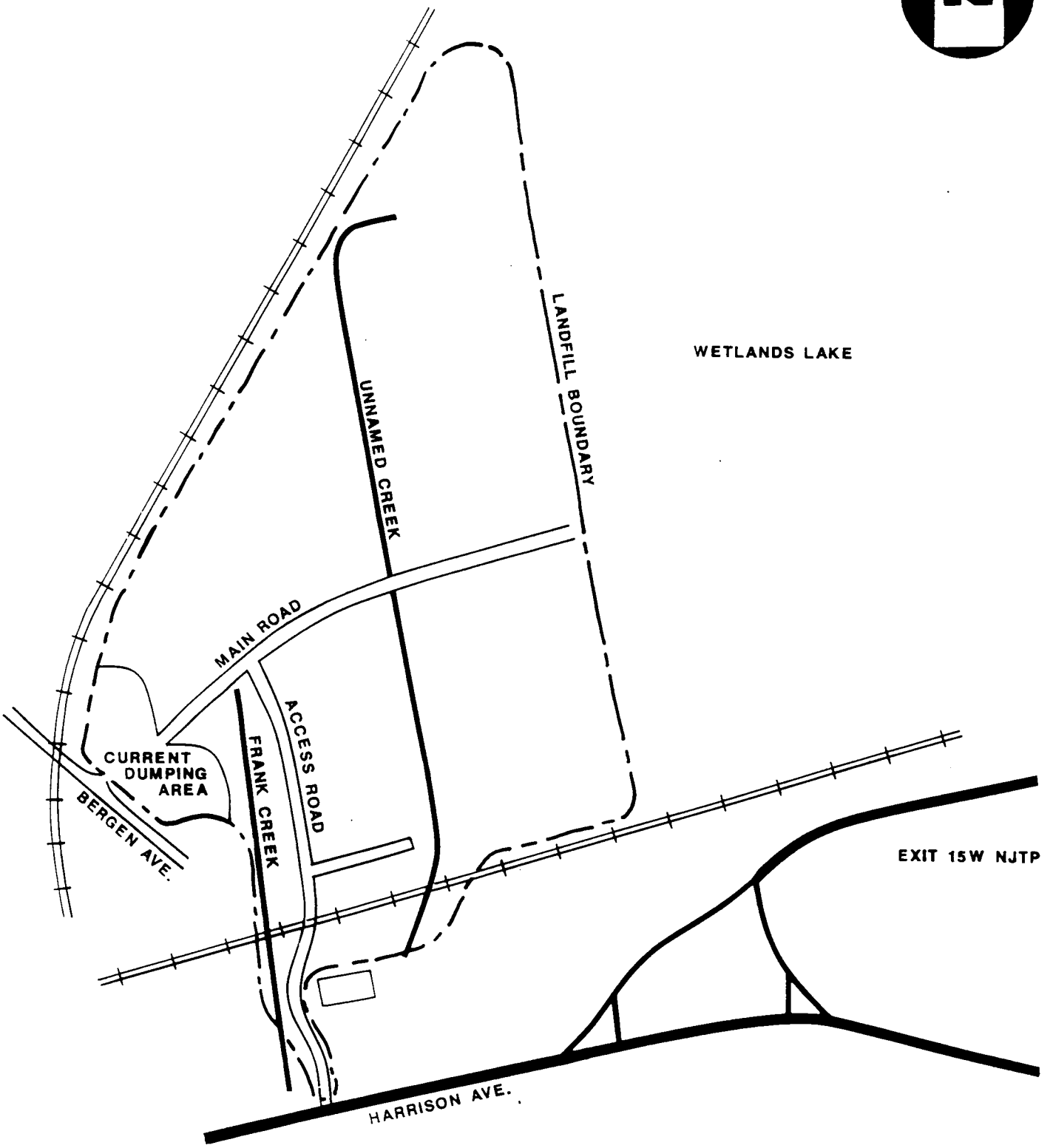

FIGURE 2

SITE MAP

KEEGAN LANDFILL, KEARNY, N.J.

(NOT TO SCALE)

NUS CORPORATION

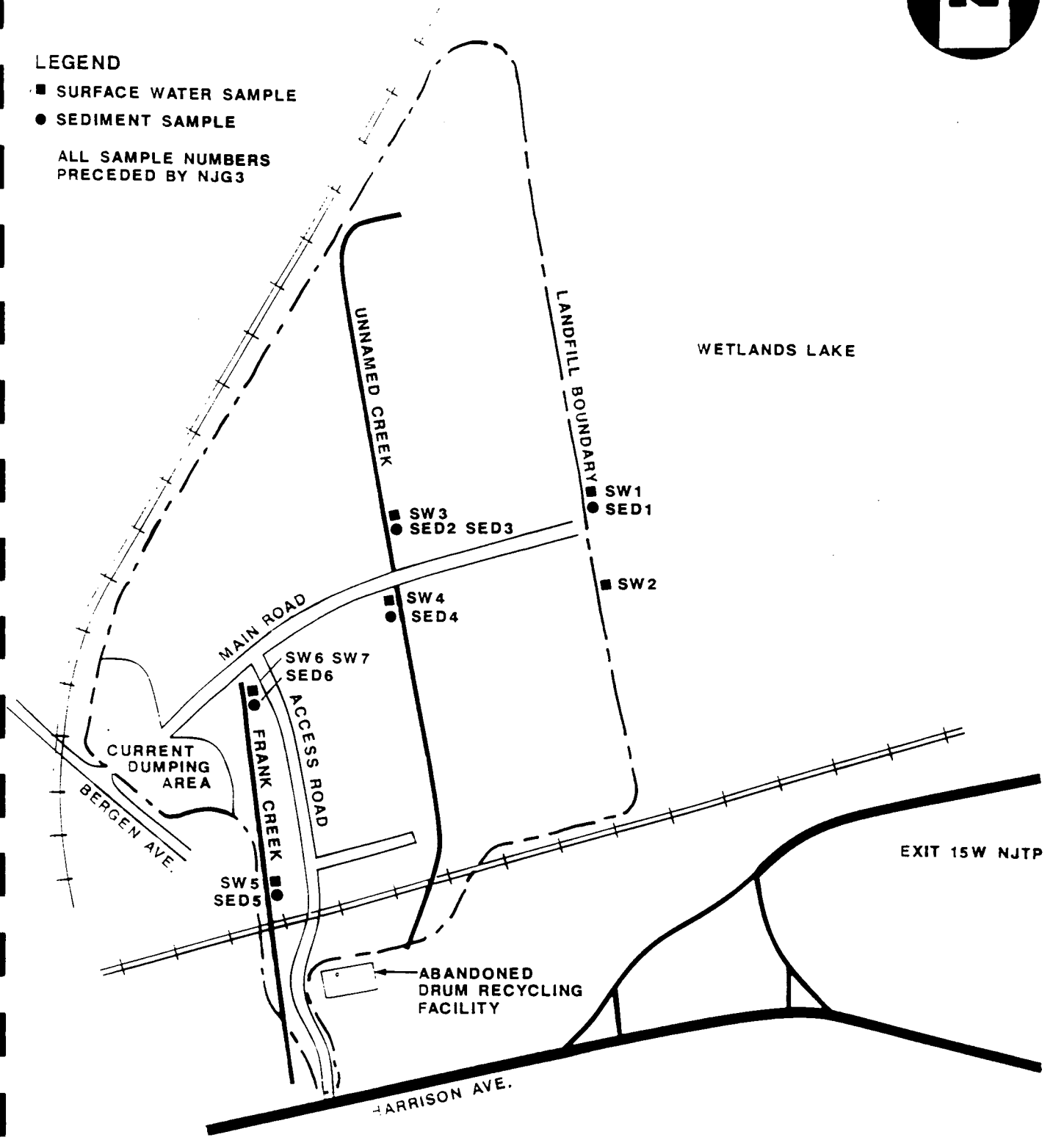

FIGURE 3

SAMPLE LOCATION MAP

KEEGAN LANDFILL, KEARNY, N.J.

(NOT TO SCALE)

NUS CORPORATION

EXHIBIT A

PHOTOGRAPH LOG
KEEGAN LANDFILL
KEARNY, NEW JERSEY

SITE INSPECTION: APRIL 25, 1989

KEEGAN LANDFILL
KEARNY, NEW JERSEY

PHOTOGRAPH INDEX
APRIL 25, 1989

Photo Number	Description	Time
1P-1	E. Knyfd collecting surface water sample NJG3-SW1.	1050
1P-2	E. Knyfd collecting sediment sample NJG3-SED1.	1105
1P-3,4,5	Panoramic view of wetlands lake from sample NJG3-SW1 location, looking northeast to southeast.	1125
1P-6	T. Marquart collecting surface water sample NJG3-SW2.	1135
1P-7	E. Knyfd collecting surface water sample NJG3-SW3.	1215
1P-8	E. Knyfd collecting sediment samples NJG3-SED2 and NJG3-SED3.	1220
1P-9	Looking north along unnamed creek with sample location NJG3-SW3 on the right side.	1235
1P-10	T. Marquart collecting surface water sample NJG3-SW4.	1245
1P-11	T. Marquart collecting sediment sample NJG3-SED4.	1250
1P-12	E. Knyfd collecting surface water sample NJG3-SW5 and sediment sample NJG3-SED5.	1325
1P-13	Looking north at Frank Creek from railroad tracks.	1340
1P-14	T. Marquart collecting surface water samples NJG3-SW6 and NJG3-SW7.	1420
1P-15	T. Marquart collecting sediment sample NJG3-SED6.	1430
1P-16	Looking south from dirt road at Frank Creek.	1430
1P-17,18	Panoramic view of dumping area near the Bergen Avenue entrance. Looking north to northeast.	1445

(con't)

Photo Number	Description	Time
1P-19,20	Panoramic view of dumping area near the Bergen Avenue entrance. Looking east to southeast.	1445

ALL PHOTOGRAPHS TAKEN BY GERRY GILLILAND.

KEEGAN LANDFILL, KEARNY, NEW JERSEY



1P-8 April 25, 1989 1220
E. Knyfd collecting sediment samples NJG3-SED2 and NJG3-SED3.

1P-9 April 25, 1989 1235
Looking north along unnamed creek with sample location NJG3-SW3 on the right side.

KEEGAN LANDFILL, KEARNY, NEW JERSEY

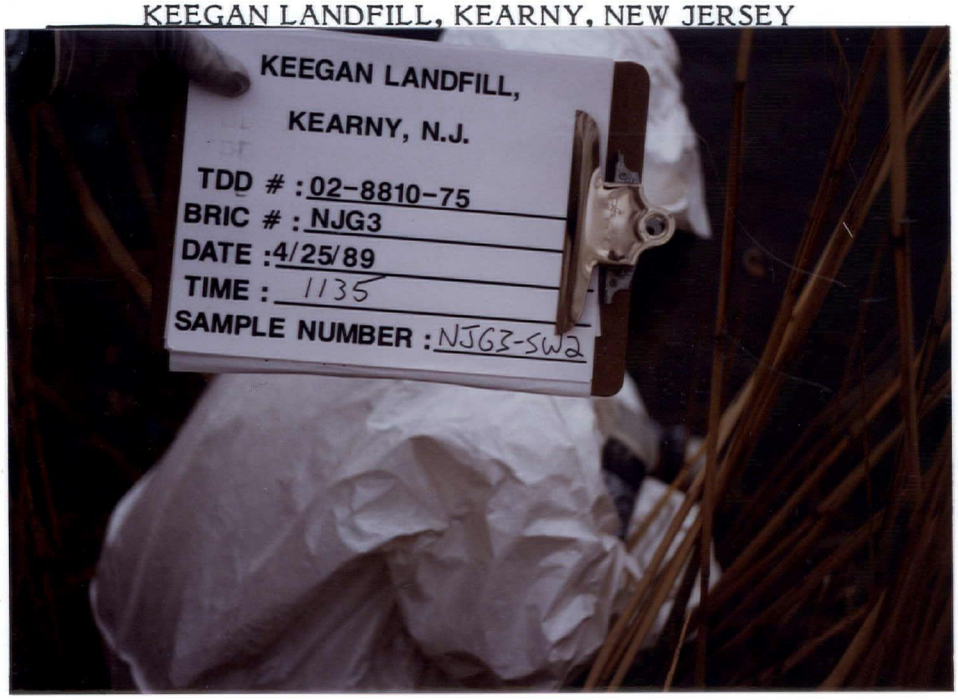

1P-6 April 25, 1989 1135
T. Marquart collecting surface water sample NJG3-SW2.

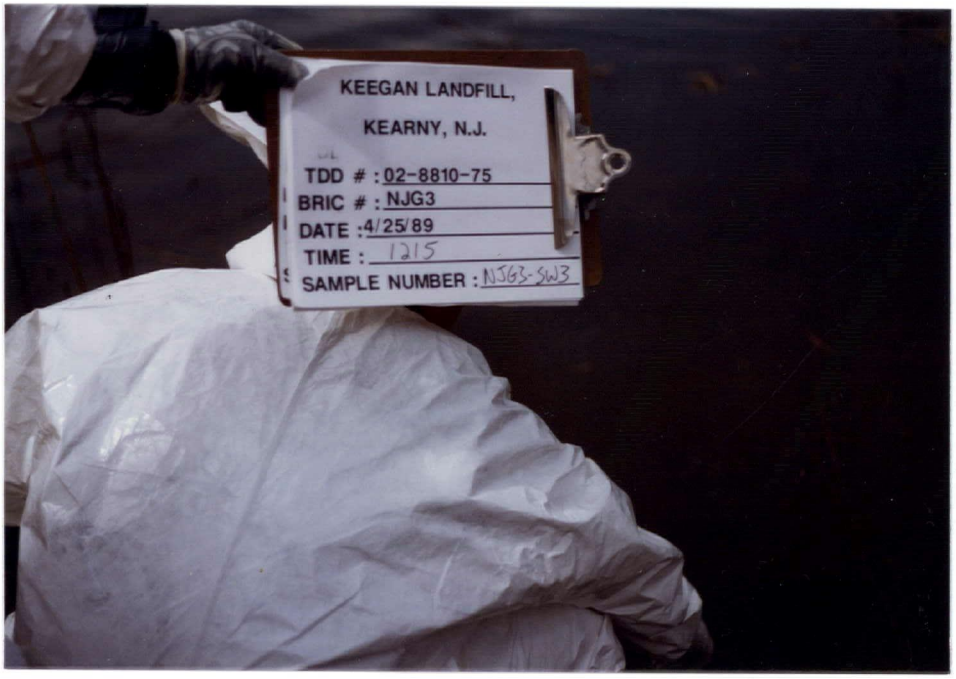

1P-7 April 25, 1989 1215
E. Knyfd collecting surface water sample NJG3-SW3.

NUS CORPORATION

KEEGAN LANDFILL
KEARNY, NEW JERSEY

1P-3,4,5 April 25, 1989 1125
Panoramic view of wetlands lake from sample NJG3-SW1 location, looking northeast to southeast.

02-8810-75-SI
Rev. No. 1

KEEGAN LANDFILL, KEARNY, NEW JERSEY



1P-1 April 25, 1989 1050
E. Knyfd collecting surface water sample NJG3-SW1.



1P-2 April 25, 1989 1105
E. Knyfd collecting sediment sample NJG3-SED1.

KEEGAN LANDFILL
KEARNY, NEW JERSEY

NUS CORPORATION

1P-19, 20

April 25, 1989

1445

Panoramic view of dumping area near the Bergen Avenue entrance. Looking east to southeast.

02-8810-75-SI
Rev. No. 1

KEEGAN LANDFILL
KEARNY, NEW JERSEY

NUS CORPORATION

1P-17,18

April 25, 1989
Panoramic view of dumping area near the Bergen Avenue entrance. Looking north to northeast.

1445

02-8810-75-SI
Rev. No. 1

KEEGAN LANDFILL
KEARNY, NEW JERSEY

1P-16 April 25, 1989 1430
Looking south from dirt road at Frank Creek.

KEEGAN LANDFILL, KEARNY, NEW JERSEY

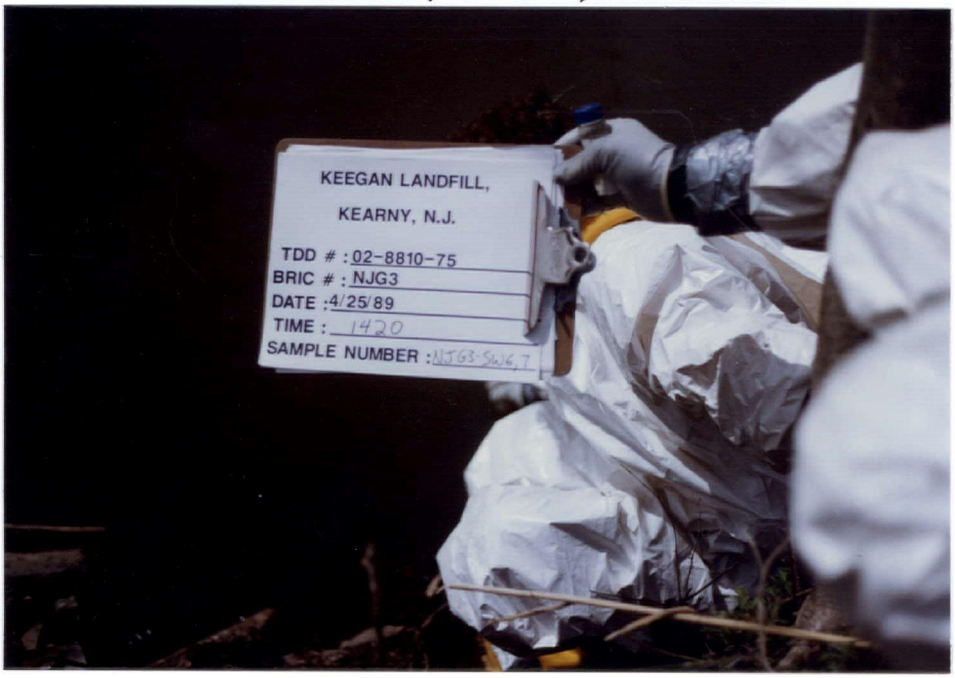

1P-14 April 25, 1989 1420
T. Marquart collecting surface water samples NJG3-SW6 and NJG3-SW7.

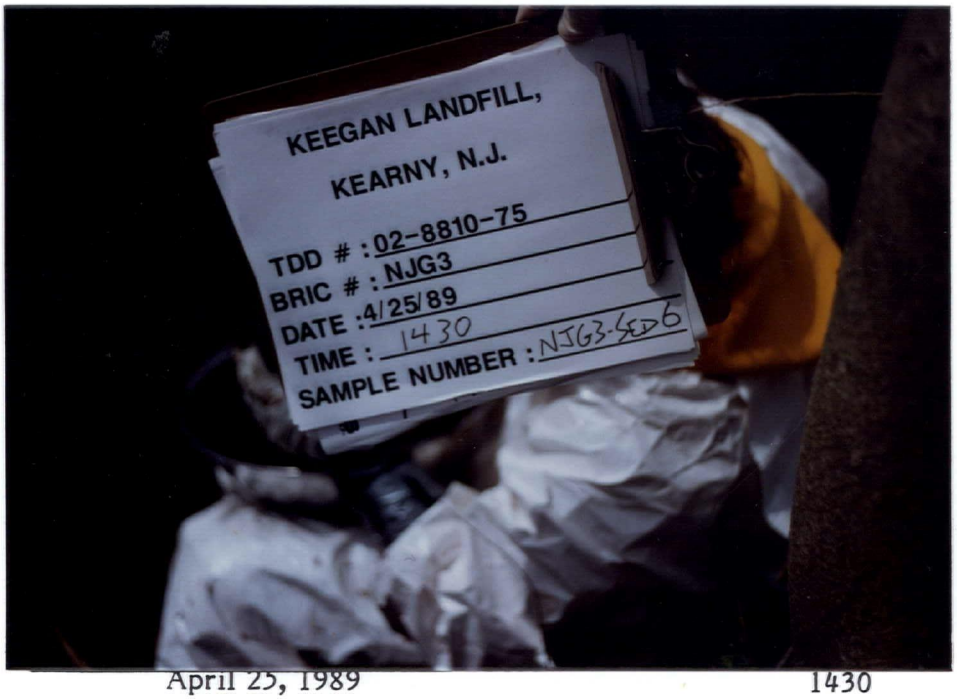

1P-15 April 25, 1989 1430
T. Marquart collecting sediment sample NJG3-SED6.

KEEGAN LANDFILL, KEARNY, NEW JERSEY

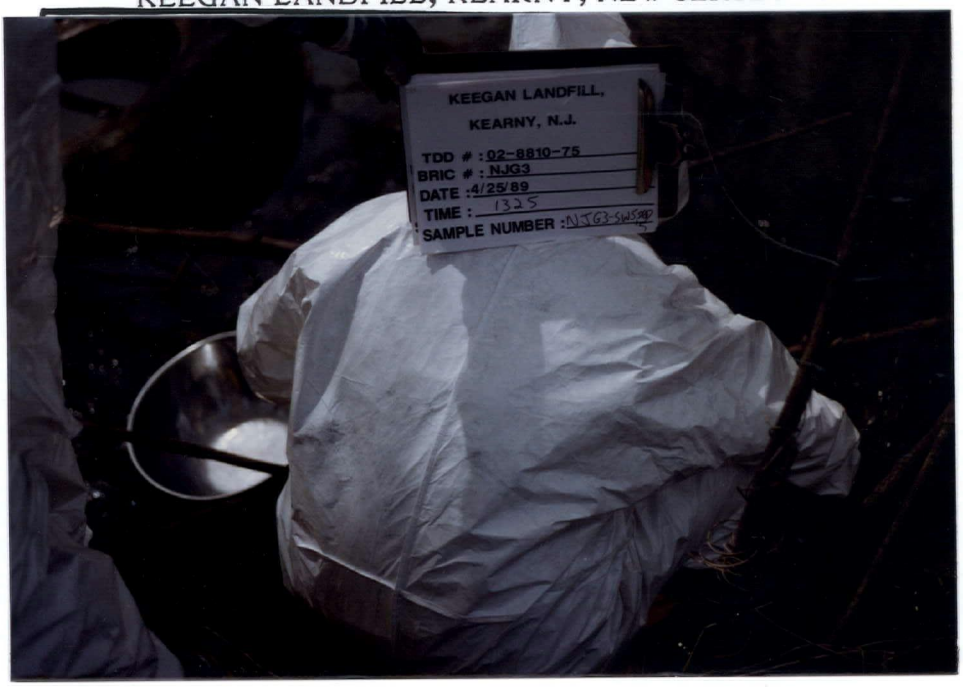

1P-12 April 25, 1989 1325
E. Knyfd collecting surface water sample NJG3-SW5 and sediment sample NJG3-SED5.

1P-13 April 25, 1989 1340
Looking north at Frank Creek from railroad tracks.

KEEGAN LANDFILL, KEARNY, NEW JERSEY



1P-10 April 25, 1989 1245
T. Marquart collecting surface water sample NJG3-SW4.



1P-11 April 25, 1989 1250
T. Marquart collecting sediment sample NJG3-SED4.

4.0 SITE INSPECTION SAMPLING RESULTS

NUS Corporation conducted a site inspection of Keegan Landfill on April 25, 1989, at which time seven surface water samples and six sediment samples were collected. These samples were collected to determine the presence or absence of TCL substances on site. Sample locations are shown in Figure 3, Section 3.0. The results of the analyses for the sediment and surface water samples are summarized in Tables 2 and 3. A complete list of sample parameters and analytical results is presented in Reference No. 22.

Several additional semivolatile compounds were detected in sediment samples NJG3-SED1, NJG3-SED3, NJG3-SED5, and NJG3-SED6, but were below contract required Quantitation Limits (CRQL). The downstream sample NJG3-SED5 was found to contain greater concentrations of several semivolatile compounds, lead, and mercury than the upstream sample NJG3-SED6. Sediment samples NJ63-SED1, SED5, and SED6 also contained PCBs. Sediment samples NJG3-SED4 and NJG3-SED5 also contained estimated concentrations of tetrachloroethane of 68 ug/kg and 17 ug/kg, respectively. Sediment sample NJG3-SED4 contained an estimated concentration of 100 ug/kg of xylenes. These volatiles were not detected in any of the other sediment samples.

Surface water samples NJG3-SW5 and NJG3-SW6, 7, collected from Frank Creek, contained inorganic concentrations from 2 to 35 times the concentrations found in the other surface water samples collected. The downstream surface water sample NJG3-SW5 contained concentrations of inorganic compounds as much as five times the concentrations found in upstream samples NJG3-SW6, 7.

Ref. Nos. 2, 22

TABLE 2 - SUMMARY OF ANALYSES FOR SEDIMENT SAMPLES

Parameter/unit	Sediment Sample			
	Sed 1	Sed 4	Sed 5	Sed 6
Phenanthrene ug/kg			5300	4800
Fluoranthene ug/kg			15,000	4700
Pyrene ug/kg			9600	3500
Benzo (a) anthracene ug/kg			6900	2000
Chrysene ug/kg			7300	2400
Benzo(b)fluoranthene ug/kg			5800	2300
Benzo(k)fluoranthene ug/kg			3700	1100
Indeno (1,2,3-cd) pyrene ug/kg			3200	1600
Benzo(a)pyrene ug/kg			4400	2000
Benzo(g,h,i)perylene ug/kg			2700	2000
Aroclor - 1254 ug/kg	2600 E		1400 E	4200 E
Aroclor - 1260 ug/kg	2400 E		1600 E	
Mercury mg/kg	0.7	2.6	8.7	2.3
Lead mg/kg	305	1020	1180	479
Chromium mg/kg	13.3	93.6	114	116

E - estimated value

TABLE 3 - SUMMARY OF ANALYSES FOR SURFACE WATER SAMPLES

Parameter/unit	Surface Water Sample	
	SW-5	SW-6, SW-7
Aluminum ug/L	2170 E	444 E, 467 E
Barium ug/L	445	211, 212
Chromium ug/L	21.6 E	4.6*, 4.2*
Copper ug/L	95.2 E	
Iron ug/L	11,900	2550, 2630
Lead ug/L	159	43.9, 42.8
Manganese ug/L	484	224, 220
Mercury ug/L	1.2	
Zinc ug/L	339	45.4, 47.7

* - estimated value, compound present below CRDL, but above IDL.
E - estimated value
blank space - compound analyzed for but not detected

5.0 CONCLUSIONS AND RECOMMENDATIONS

This site poses a potential threat of contamination of surface waters. Hazardous substances reported as being disposed of on site are chromate and bichromate slurry, organic waste, and pigment waste. Analyses of surface water samples collected at the Keegan Landfill Site indicate concentrations of chromium significantly greater in a downstream surface water sample than in an upstream sample. Semivolatile contaminants were detected in higher concentrations in the downstream sediment sample of Frank Creek than in the upstream sediment samples. However, the downstream samples, NJG3-SW5 and NJG3-SED5, were collected next to a railroad trestle; therefore, these contaminants may possibly be attributed to another source.

Groundwater in the area is not used for potable water, but solely for industrial use. The site is located in surface water, but there are no surface water intakes within 3 miles downstream of the site. The Hackensack River, located approximately 2.0 miles east of the site, is used for navigation by commercial and recreational vessels.

There is a potential for direct contact with hazardous substances present on site, since the site is not fenced. Based on the recreational targets from the Hackensack River and the potential for direct contact, this site is recommended for a **MEDIUM PRIORITY** for further action. A fence should be installed around the site to limit access to the landfill. Additional sediment and surface water samples should be collected from Frank Creek to determine if the contaminants present are attributable to the site or another source.

Ref. Nos. 1, 2, 4, 8, 10, 11, 22, 25, 26

6.0 REFERENCES

1. Preliminary Assessment, Malcolm Pirnie, Inc. May 5, 1986.

2. Field Notebook No. 0381, Keegan Landfill, TDD No. 02-8810-75, Site Inspection, NUS Corporation Region 2 FIT, Edison, New Jersey. December 19, 1988.

3. General Sciences Corporation, Graphical Exposure Modeling System (GEMS), Landover, Maryland, 1986.

4. Three-Mile Vicinity Map for Keegan Landfill, based on U.S.G.S. Topographic Maps 7.5 Minute Series, "Orange, N.J. Quadrangle," 1955 photorevised 1981, "Weehawken, N.J. Quadrangle," 1967 photorevised 1981, "Elizabeth, N.J. Quadrangle," 1967 photorevised 1981, and "Jersey City, N.J. Quadrangle," 1967 photorevised 1981.

5. U.S. Department of the Interior, Federal Water Pollution Control Administration, Report on the Quality of the Interstate Waters of the Lower Passaic River and Upper and Lower Bays of New York Harbor, November 1969.

6. New Jersey Department of Conservation and Economic Development, Hackensack Meadows Comprehensive Plan Technical Report No. 2A, Definition of the Meadows, March 15, 1965.

7. County of Bergen, New Jersey, Office of the County Engineer Feasibility Study and Report of a Hackensack River Dam. October 1966.

8. Uncontrolled hazardous waste site ranking system, A user's manual, 40 CFR Part 300, Appendix A, 1986.

9. Suszkowski, Dennis J. Sedimentology of Newark Bay, New Jersey: An Urban Estuarine Bay, June 1978.

10. Telecon Note: Conversation between Ms. Carole Schmidt, Kearny Water Department, and David Heim, NUS Corp., July 6, 1989.

11. Telecon Note: Conversation between Mr. Vince Bucci, Essex County Parks Department, and David Heim, NUS Corp., July 7, 1989.

12. New Jersey Geological Survey, Department of Environmental Protection, Bedrock Map of the Hackensack Meadows, 1959, revised 1962.

13. New Jersey Department of Environmental Protection (NJDEP), Bureau of Water Allocation, Water Withdrawal Points and NJGS Case Index Site within 5.0 miles of latitude 40° 44' 53", longitude 74° 06' 48", October 19, 1988.

14. Letter from Edward J. Londres, New Jersey Department of Environmental Protection, to Henry J. Hill, Mayor of Kearny, July 2, 1987.

15. Letter from James A. Rogers, James C. Anderson Associates, Inc., to Henry Hill, Mayor of Kearny, July 7, 1987.

16. Letter from Joseph E. Neglia, Town Engineer, Town of Kearny, to Mayor and Council, Town of Kearny, August 28, 1987.

17. Letter from Robert Ferraiuolo, Hudson Regional Health Commission, to Henry Hill, Mayor of Kearny, July 14, 1987.

6.0 REFERENCES (Cont'd)

18. Letter from Edward Grosvenor, Health Officer, Town of Kearny, to Henry Hill, Mayor of Kearny, July 21, 1987.

19. Letter from John P. Sarnas, Assistant Health Officer, Town of Kearny, to Henry Hill, Mayor of Kearny, July 23, 1987.

20. Letter from John A. Castner, NJDEP to John P. Sarnas, Assistant Health Officer, Kearny Department of Health and Environmental Protection, August 25, 1987.

21. Kearny Department of Public Health and Environmental Protection Memos regarding landfill fire dated June 25, 26, 29, 30 and July 1, 2, 6, 7, 8, 9, 10, 1987.

22. U.S. EPA Contract Laboratory Program, PEI Associates, Inc., and York Laboratories, Case No. 11834, Laboratory Analysis from NUS Corporation Region 2 FIT Site Inspection conducted on April 25, 1989.

23. New Jersey and National Registers of Historic Places, June 1, 1980.

24. Carswell, L.D. Appraisal of Water Resources in the Hackensack River Basin, New Jersey. U.S. Geological Survey Water Resources Investigations 76-74. June 1976.

25. Telecon Note: Conversation between Mr. Michael Beard, Kearny Health Department, and Gerald Gilliland, NUS Corp., April 20, 1989.

26. Telecon Note: Conversation between Lt. Ronald Johnstone, Kearny Police Department, and Gerald Gilliland, NUS Corp., April 25, 1989.

27. U.S. Department of the Interior. U.S. Fish and Wildlife Service, Atlantic Coast Ecological Inventory, New York (N.Y.-Conn.-N.J.), 1980.

REFERENCE NO. 1

— NJD981490428
— NOT ENTERED IN SERCL

PRELIMINARY ASSESSMENT REVIEW FORM

SITE NAME: KEEGAN LANDFILL
ALIASES:
ADDRESS: FOOT OF BERGEN AVENUE
CITY: KEARNY
COUNTY: HUDSON
STATE: N.J.
PRIORITY RATING GIVEN: MEDIUM
(BY STATE OR CONTRACTOR)

AGREE: ✓
DISAGREE:
(CHECK ONE)

IF DISAGREE, WHY?

OTHER COMMENTS:

FACILITY: Active township dump for construction debris and miscellaneous refuse.

CHARACTERISTICS: During the offsite reconnaisance, illegal dumping was evident. Approximately 10 drums were observed along with refuse ranging from appliances to household trash. The site is inadequately secured with an extensive history of dumping activities. Several fires have also been reported.

HAZARDS: Potential exists for adverse impact to wetlands area waters (marshes, streams, ponds) along with soil contamination due to the decomposition of inappropriate materials. Since the landfill is not secured direct contact is available resulting in illegal dumping activities. This continual dumping for lead to further degradation of the area thus a medium priority rating should be assessed even though the wastes are primarily non-hazardous.

RECOMMENDATION:
FINAL (BY EPA)

MEDIUM PRIORITY

REVIEWER: James Ippolito
DATE: 7/17/86

MALCOLM PIRNIE

POTENTIAL HAZARDOUS WASTE SITE PRELIMINARY ASSESSMENT

NJD981490428

Keegan Landfill
Site Name

327
Site ID Number

Foot of Bergen Avenue
Address

Kearny, Hudson Co., NJ
City, State

Date of Off-Site Reconnaissance April 28, 1986

SITE DESCRIPTION

The site was used as a municipal landfill from the late 1960's to 1974 when operations ceased at the request of the Hackensack Meadowlands Development Commission(HMDC). The site is owned by the Town of Kearny which leases it to John Keegan/MSLA for a municipal landfill.
The site is presently active as a township dump for construction debris and miscellaneous refuse. During the off-site reconnaissance, illegal dumping was evident. Approximately 10 drums were observed along with refuse ranging from appliances to household trash. The site is inadequately secured.
Located in the Hackensack Meadowlands, the site is potentially impacting on the sensitive environment of the region.
The site is designated as a special use area by the HMDC and is one of the areas being considered as the location of the NJ professional baseball association.

PRIORITY FOR FURTHER ACTION: High ____ Medium x Low ____ None ____

RECOMMENDATIONS

While the overall assessment of the site is non-hazardous, a site inspection is recommended since drums and exposed wastes were observed on-site. A fence should be constructed along Bergen Avenue to restrict access and illegal dumping.

Prepared by: Arthur J. Clark **Date:** May 5, 1986

Malcolm Pirnie

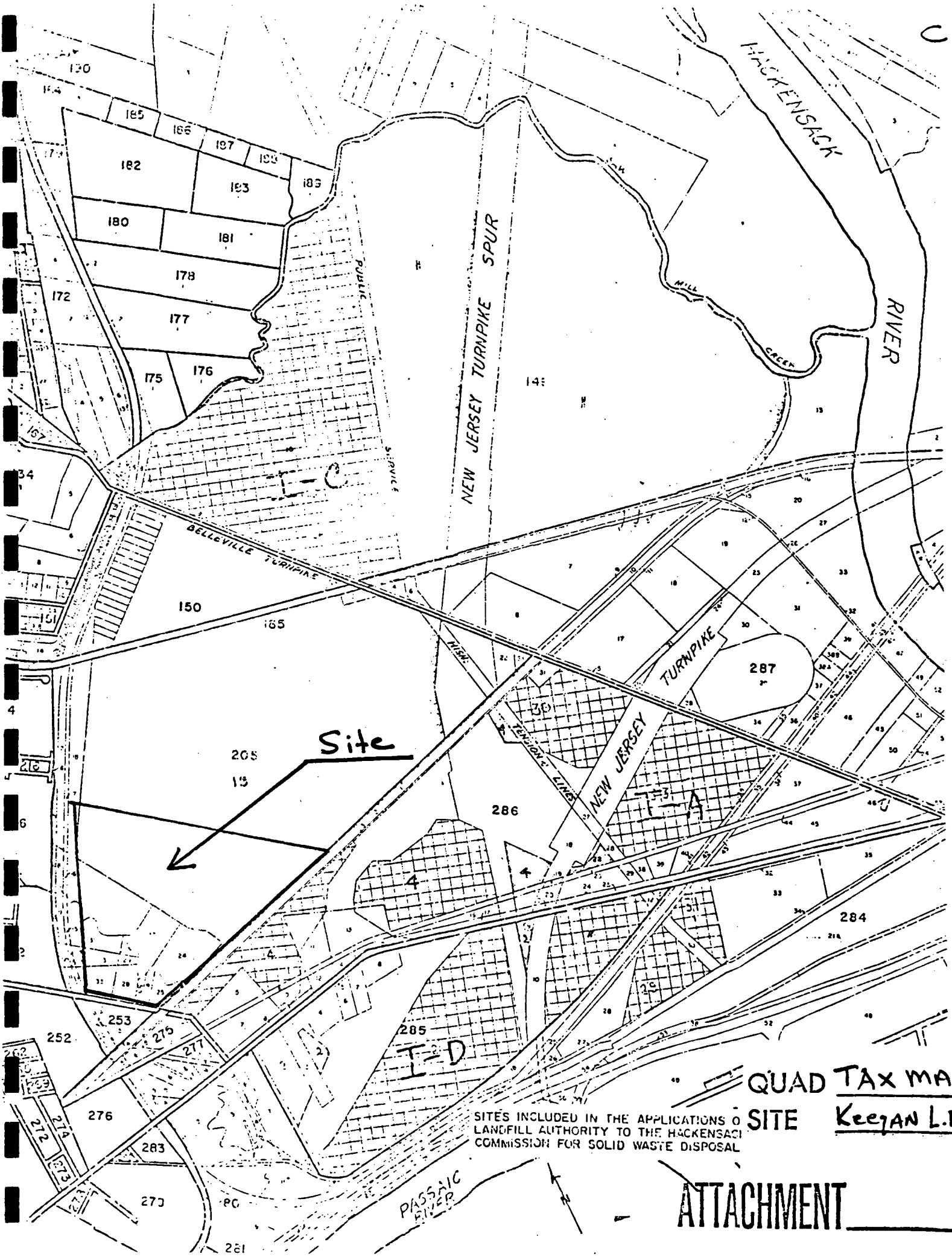
HACKENSACK
RIVER
NEW JERSEY TURNPIKE SPUR
PUBLIC SERVICE
MILL CREEK
BELLEVILLE TURNPIKE
NEW JERSEY TURNPIKE
TENSION LINES
PASSAIC RIVER
Site
I-C
I-A
I-D
185
186
187
182
183
180
181
178
172
177
175
176
150
165
205
286
287
284
285
253
252
275
277
276
283
272
274
273
281
QUAD TAX MAP
SITE Keegan L.F.
SITES INCLUDED IN THE APPLICATIONS O
LANDFILL AUTHORITY TO THE HACKENSACI
COMMISSION FOR SOLID WASTE DISPOSAL
ATTACHMENT

MALCOLM PIRNIE

B

NJDEP Preliminary Assessments

TELEPHONE CALL CONFIRMATION

Site Number: 327

Local _____ Long Distance _____

Date 4-27-

To/From Kearny TAX ASSESORS

Time 2:00 pm

Project Prel. Asse

MPI Name Rich Peters

Proj. No. 835-08-11

Subject: Lease on Keegan Landfill:

William A. Keegan JR. Address:
Block 242 LOT 26 411 Bergan Ave
(Sheet 46) 27 Kearny NJ 0703
28

John P. Keegan Address:
Block 205 LOT 25 18 Somerset Dr.
(Sheet M-2) 28 Rumson, NJ 07

Route to:

File:

ATTACHMENT B

C-1

Kearny
Department of Public Health and Environmental Protection

BOARD MEETS
THIRD WEDNESDAY OF EACH MONTH
AT HEALTH CENTER
645 KEARNY AVENUE
KEARNY, N.J. 07032

997-0600

COMMISSIONERS, BOARD OF HEALTH:
PETER MALNATI, PRESIDENT
VICTOR RUDOMANSKI, M.D., VICE PRESIDENT
LEONARD VAN ORDEN, SECRETARY
VINCENT MARTONE
RAYMOND MCGAUGHAN
JOHN MCNAMARA
LILLIAN CARDOZA

EDWARD GROSVENOR
HEALTH OFFICER

19

REPORT ON FIRES - OLD KEAGAN LANDFILL

An underground fire was observed on the above landfill at 12:30PM on Tuesday December 4, 1984. An on-site inspection showed one venting hole approximately 1/2 mile inside landfill north of Bergen Avenue. The Town Engineer's office was called to help identify property ownership. This is very difficult due to no physical or identifiable sites in the surrounding area. The area was eventually identified as belonging to the Town of Kearny. Another visual inspection was made on Wednesday 12/5/84 at 1:00 PM smoke was seen venting from approximately nine different areas. Health officer was informed at 2:00 PM and made observation of problem accompained by Richard Ferraioli of the Kearny Water Department. Councilman McLaughlin, Board of Health liaison and Councilman McIntyre, DPW committeemen were informed of the situation at the same time. Approval was sought to use Town equipment to estinguish these underground fires.

4:00 PM 12/5/84, the site was viewed by John Sarnas, Ed Grosvenor and Councilman McIntyre.Due to the nature of the problem, Town equipment was deemed unsuitable to use on these fires. A tract vehicle was the only suitable piece of equipment which the Town does not have. The Town front end loader has tires which would most likely sink in the soft terraine.

MSLA equipment and expertice were available and the Health Department made contact to have the work done immediately.

10:00 AM Thursday 12/6/84 D-8 dozer arrives on Landfill, water truck not needed. 1:00PM work done on first big vent. Will take two full days to extinguish fifteen sited vents.

Friday call Eugene Siciliano of MSLA. Cold and wind are disipating smoke before it leaves the weeds making siting difficult if not impossible 1:00PM dozer leaving, told to return for two small vents on North side. Put out at 3:00 PM.

Call to Siciliano, I told him that it was difficult to view vents due to weather and though it appears all is out, I will return on Monday for final inspection.

ATTACHMENT C-1

C-2

Monday 9:30AM 12/10/84 no smoke from vents, however large pile of debris had been set on fire over the weekend by someone burning wire. View site with deputy chief Cody, Kearny Fire Department, he said no truck could reach site, all he has is a two gallon portable pump.

Spoke with Gaglio, DPW who said front end loader has a flat and won't be available till the afternoon. I said that was sufficient.

2:00PM Dennis Burke on front end loader begins to seperate pile of smoldering debris, as he is working open flames are erupting. Fire Department responds to my call and is unable to do anything. Eugene Siciliano stops after siting smoke and said he could handle fire in two hours with his equipment at no charge. Front end loader with rubber tires going thru hot spots, not advisable.

Tuesday, December 11, 1984, 7:30 MSLA equipment begins to put fire out.

Job completed at 10:15AM.

ATTACHMENT C-2

D

REPORT OF INSPECTION

Date: Dec., 3, 1981
Time: 10:00 PM
Site: Bergen Ave. Landfill

An inspection of the underground fires on the above site was conducted by Health Officer Grosvenor, Deputy Chief Cody, Assistant Superintendant DPW Gaglio and myself on the above date.

Three areas were observed venting smoke, indicating underground fires are present.

Past history has indicated the possibility of hazardous materials being present in the area, increasing the seriousness of this problem.

All present agreed that the only means to illiminate this problem was with a trained buldozer operator opening the areas up and smoking the fires. Galgio stated that the town does not have the proper equipment to handle this problem, Cody stated that water is useless in putting-out underground fires. He went on to say the areas were not presently accessable to fire department equipment. (New roads in the landfill would have to be installed)

It was decided to persue outside help, with the mayors consent to have this problem abated, at not cost to the town if at all possible.

Following this meeting, I met with Mayor Hill on Friday afternoon, December 4, 1981. He gave his approval to looking for voluntary help from outside groups.

Department of Environmental protection hazardous waste management was next contacted. I spoke with George Weiss, who indicated that if it can be documented that chemical waste is located on this site, aid might be forthcoming. Despite two or three follow-ups, DEP has been unable to give any positive statement except to say they may be interested.

Spoke with Turco on December 27, 1981, he said he would be unable to aid us as man and equipment will not be in the area for the next month or two.

Submitted by:

John P. Sarnas

ATTACHMENT D

E

Keegan Dump

August 5, 1980

The K.P.D. received information involving the alleged dumping of hazardous materials at the ~~the~~ closed Keegan Landfill approximately 1 year ago. With the cooperation of the D.P.W from (4) areas of the landfill were "dug up" where the alleged material was dumped and covered. Depths from 18" to 4' were uncovered ~~trying~~ to locate this material. After two (2) hours nothing could be found, this does not mean this material or other hazardous material is not present on this site. Also at sight was the K.F.D.

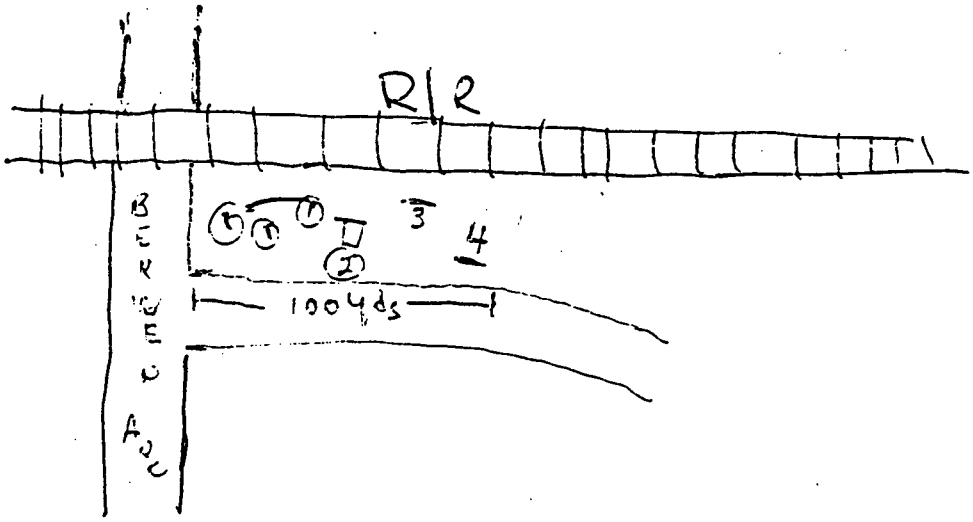

Edward Pirtle

ATTACHMENT E

MALCOLM PIRNIE

OFF - SITE RECONNAISSANCE

Date: 4-28-86 Time In 1300 hrs Out 1330 hrs

Site ID No. 327

Site Name: Keegan Landfill

Location: Kearny, New Jersey

Address: Foot of Bergen Ave.

City, County: Kearny, Hudson Zip: 07032

Personnel: A CLARKE - MPI Title: Chemist

R. Peters - MPI Engineer

M. Beard - Kearny Environmental Specialist

Conditions: SUNNY Temperature: 80°F

Any evidence of imminent hazard? NO Illegal Dumping? Yes

Uncapped Monitoring Wells? NO If Yes, Notify NJDEP

Signature: [illegible] Date: 4-28-86

Witness: Date:

MALCOLM PIRNIE

B

FIELD NOTES

Site: Keegan Landfill Site ID No. 327

Date: 4/28/86 Personnel R. Peters - MPI
A CLARKE - MPI
M. Beard - Kenny D.O.H.

1300HRS ARRIVE AT SITE
Underground fires, drum dumping, Miscellaneous/illegal Refuse dumping, Town dumping and Waste Removal to the Town Dump are all included in the site's history.

1305 HRS - Viewed the active dumping site used by the town of Kenny for miscellaneous debris. (eg: soil, tree cuttings, construction refuse)

1310 HRS - Site is bounded by Beraan Ave to the southeast, ERIE LACKAWANNA / ConRail TRACKS to the south, west and north, and a marsh / pond area to the east. Beyond this pond lies the western spur of the VI Town site. Total Acreage is unknown.

1320 HRS - Area of property owned by the Keegan's is a great deal less than the entire landfill area. Two large parcels of Town land were/are used for illegal dumping of refuse. Site is secured by a chain-gate on Beraan Ave, however, it is not known whether it is a daily basis

ATTACHMENT

Signature: Date: 4/28/86

Witness: Date:

MALCOLM PIRNIE

PHOTO LOG

Subject: Keegan Landfill Site ID No. 327

Date: 4-28-86 Page No.

ASA: 100

Frame No:	Object photographed:*	Location of photographer:*	Compass heading:
7	Drums at Landfill	Eastern Access Road	NW
8	Eastern Access Road Near Drums.	Eastern access Road	SW
9	Eastern Access Road Near Drums	Eastern access Road	NE
10	Stream at Center of Landfill	Central Access Road	SW
11	Refuse at Center of L.F.	Western Access Road	SE
12	Central Area of Landfill	Western Access Road	SW
13	Central Area of Landfill	Western Access Road	S
14	Entrance to Landfill	Beregan Ave	NE
15	Beregan Ave West	Beregan Ave	NW
16	Beregan Ave East	Beregan Ave	SE

*Indicate on sketch or map if possible

Signature: Date:

Witness: Date:

MALCOLM PIRNIE

MAPS AND SKETCHES

Site: Keegan Landfill

ID No. 327

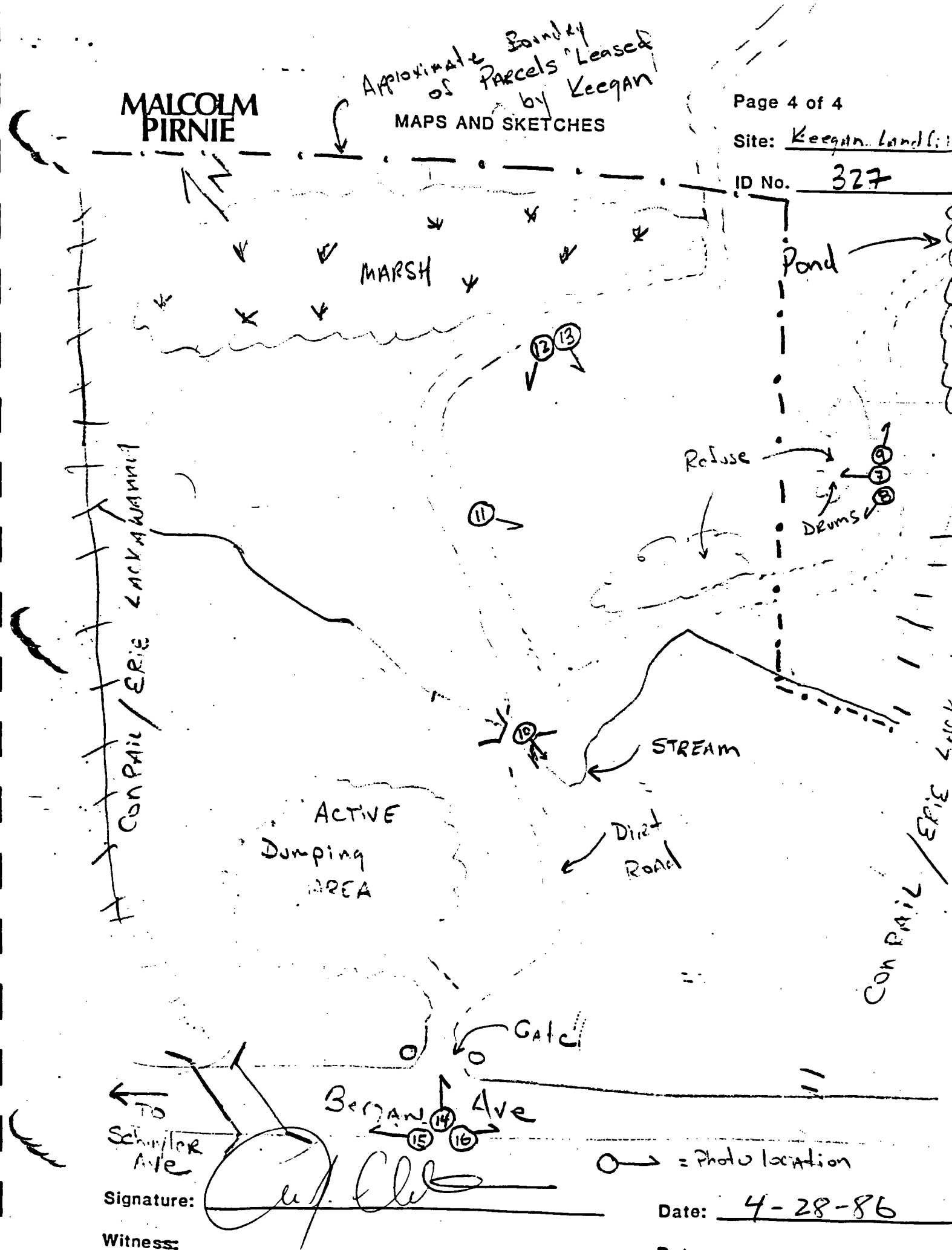

Signature: [illegible]

Date: 4-28-86

Witness:

NJDEP PRELIMINARY ASSESSMENTS

MARCH TO JUNE, 1986

FILE REVIEW SUMMARY

Site Name: KEEGAN LANDFILL

Site Number: 327

	SEARCH DATE	REVIEWED BY	STATUS*
New Jersey Department of Environmental Protection:			
Central Files:			
DWM	3-21-86	BLK/JDM	
DWR	3-24-86	BLK/JDM	
HSMA	3-26-86	BLK/JDM	
Environmental Qual.	3-26-86	BLK/JDM	
Office of Sci. & Res.	3-26-86	BLK/JDM	
Field Office: MEMD			
DWM	3-20-86	JDM	
DWR	3-19-86	BK	
Env. Qual.			
U.S. Environmental Protection Agency:			
Edison	4/28/86	JLC	
Federal Plaza			
Local Health Offices:			
KEARNY HEALTH	3-27-86	RHM	X

Notes:

* An 'X' indicates information was retrieved from file, a blank line indicates no information was found.

MALCOLM PIRNIE

SITE NAME: KEEGAN LANDFILL

ID NO: 327

LOCATION: KEARNY

FILE	SEARCH DATE	REVIEWER	RCRA 3001 FORM	CERCLA 103C FORM	PRELIMINARY INSP. REPORT	FIELD INSPECTION REPORTS	AGENCY INTERNAL MEMOS	RESP. PARTY CORRESPONDENCE	FORMAL REPORTING DOCUMENTS	SITE SKETCHES	ANALYTICAL DATA	SECOND SEARCH DATE	REMARKS	QA CHECK
~~327~~ KEARNY HEACH	3-27-86	[illegible]	NF	NF	NF	NF	✓	NF	NF	NF	NF			

CODES:

- ✓ REVIEWED AND COPIED
- X REVIEWED BUT NOT COPIED
- NF NOT FOUND
- NA NOT APPROPRIATE

MALCOLM PIRNIE

Preliminary Assessment Photo Log

SITE: Keegan Landfill

I.D. 327

DATE: 4-28-86

FRAME: 7 TIME: 1310hrs. DIRECTION: NW

DESCRIPTION: View of Drums taken from eastern access Road

FRAME: 8 TIME: 1310hrs DIRECTION: SW

DESCRIPTION: Eastern access Road near area of drums

MALCOLM PIRNIE

Preliminary Assessment Photo Log

SITE: Keegan Landfill

I.D. 327

DATE: 4-28-86

FRAME: 9 TIME: 1310 hrs DIRECTION: NE

DESCRIPTION: Eastern access Road near drums

FRAME: 10 TIME: 1315 hrs. DIRECTION: SW

DESCRIPTION: STream that Runs through Center of Landfill

MALCOLM PIRNIE

Preliminary Assessment Photo Log

SITE: Keegan Landfill

I.D. 327

DATE: 4-28-86

FRAME: 11 TIME: 1320 hrs DIRECTION: SE

DESCRIPTION: Refuse near center of Landfill



FRAME: 12 TIME: 1320 hrs DIRECTION: SW

DESCRIPTION: Central area of landfill from western Road

MALCOLM PIRNIE

Preliminary Assessment Photo Log

SITE: Keegan Landfill

I.D. 327

DATE: 4-28-86

FRAME: 13 TIME: 1320hrs DIRECTION: S

DESCRIPTION: Central Area of Landfill

FRAME: 14 TIME: 1330hrs DIRECTION: NE

DESCRIPTION: Entrance to Landfill from Bergan Ave.

MALCOLM PIRNIE

Preliminary Assessment Photo Log

SITE: Keegan Landfill

I.D. 327

DATE: 4-28-86



FRAME: 15 TIME: 1330hrs DIRECTION: NW

DESCRIPTION: Bergan Ave towards Schuyler Ave L.F. to the Rt

FRAME: 16 TIME: 1330hrs DIRECTION: SE

DESCRIPTION: Bergan Ave away from Schuyler L.F to the Left.

REFERENCE NO. 2

NUS CORPORATION

II

0381

GUIDANCE FOR PROPER USE OF LOG BOOKS

Purpose

- Serves to document onsite activities and be understandable to an outside reader.
- Provides the basis for later written reports.
- Used an an evidentiary document and may be used in legal proceedings.

Distribution

- Controlled by the project manager and distributed as appropriate to personnel designated by the project manager.

General Procedures

- Record information in language which is objective and factual.
- Use ink. Waterproof ink is recommended.
- Leave first two pages blank. They serve as space for the table of contents to be added when the log book is complete.
- The first written page identifies the date, time, TDD number, site name, location, NUS personnel and their responsibilities, other non-NUS personnel and observed weather conditions.
- Start on a new page at the start of each day's field activities. This page should identify date, time, TDD number, site name and location, NUS personnel and their responsibilities, other non-NUS personnel and observed weather conditions.
- List all persons leaving or entering the site.
- Information recorded in the log book should be in chronological order.
- Sign and date each page, log all entries using a 24 hour clock. Entries should be time logged every 15 to 30 minutes.
- Corrections are to be lined through and initialed. No erroneous notes are to be made illegible.
- Include a sketch or map of the site which can be used to locate photo or sample locations. Note landmarks, indicate north, and if possible include an approximate scale. Include as many sketches and maps as necessary.
- A person not present when field activities were being documented should read each completed page, and countersign and date when satisified that the written notes are understandable.

Specific Field Activities To Be Documented

- Record the who, what and where of field activities.
- Indicate sampling and photo locations on a site sketch or map.
- As part of the chain of custody procedure, recorded in-situ sampling information must include sample number, date, time, sampling personnel, sample type, designation of sample as a grab or composite, and any preservative used.
- Information for in-situ measurements must include a sample ID number, the date, time, and personnel taking measurements. Pertinent in-situ measurements include but are not limited to pH, temperature, conductivity, flow measurements, continuous air monitoring measurements, and stack gas analysis. If infield calculations are necessary they must be checked and signed by a second team member.
- Create a photo log to document photos taken in the field. These must include date, time, photographer, sample number, roll number, frame number, photo ID number and description. Indicate if the film is for slides or prints in the column for roll number. Photo ID numbers can be added at the time the photo log is assembled.
- Record onsite health and safety measures used. Describe observed potential hazards to health and safety. Document the level of protection used, decontamination procedure used and specific decontamination solutions.
- When sampling is complete, a summary log is to be completed. It must include date, time, sample number, description, field book reference page, and the number and date of the chain of custody from on which the sample is listed. Indicate whether or not the sample was split.
- Record details regarding relevant information obtained during onsite interviews. Include names of persons interviewed, the interest group represented, their address and phone number.
- Record any other relevant information which would be difficult to generate at a later date.

TABLE OF CONTENTS

On-site Reconnaissance Notes ..... pp 3-8

Sampling Trip Notes - 1/11/89 (aborted) due to frozen water ..... pp 9-11

Sampling Trip - 4/25/89 (completed) ..... pp 12-17

Photograph Log ..... p. 20

Sample Mgmt. Information ..... p. 21

Sample Location Map ..... p. 25

Gerald V. Gilbert
5/1/89

Keegan Landfill 02-8810-75
On-site Reconnaissance - 1/3/89

0800 Cory Deas (CD), John Bulich (JB), and Gerry Gilliland (GG) load necessary equipment into the truck.

0845 We hold the kickoff meeting. The ~~below listed~~ GG/JAB personnel listed below are aware of the work plan, QA, and Health & Safety requirements:

Gerry Gilliland	SM/Documentation	Gerald V. Gilliland	1/3/89
Jane Bullis (JAB)	SSO	Jane Bullis	1/3/89
John Bulich	Asst. SM	John Bulich	1/3/89
Cory Deas	Line-of-sight	Cory Deas	1/3/89

0915 Leave the office for the site.

0950 Arrive at site, wait for Mike Beard of Kearny HD to arrive. The chain across access is down.

1000 Mike Beard (MB) arrives at site. We park truck just inside entrance and begin to set up decon pad.

1010 Ready for recon. JB and JAB on air. GG on backup. CD at truck for radio contact.

SCBAs - JB : 307172
JAB : 192069
GG : 428552

Gerald V. Gilliland
1/3/89

Diane Lube
5/1/89

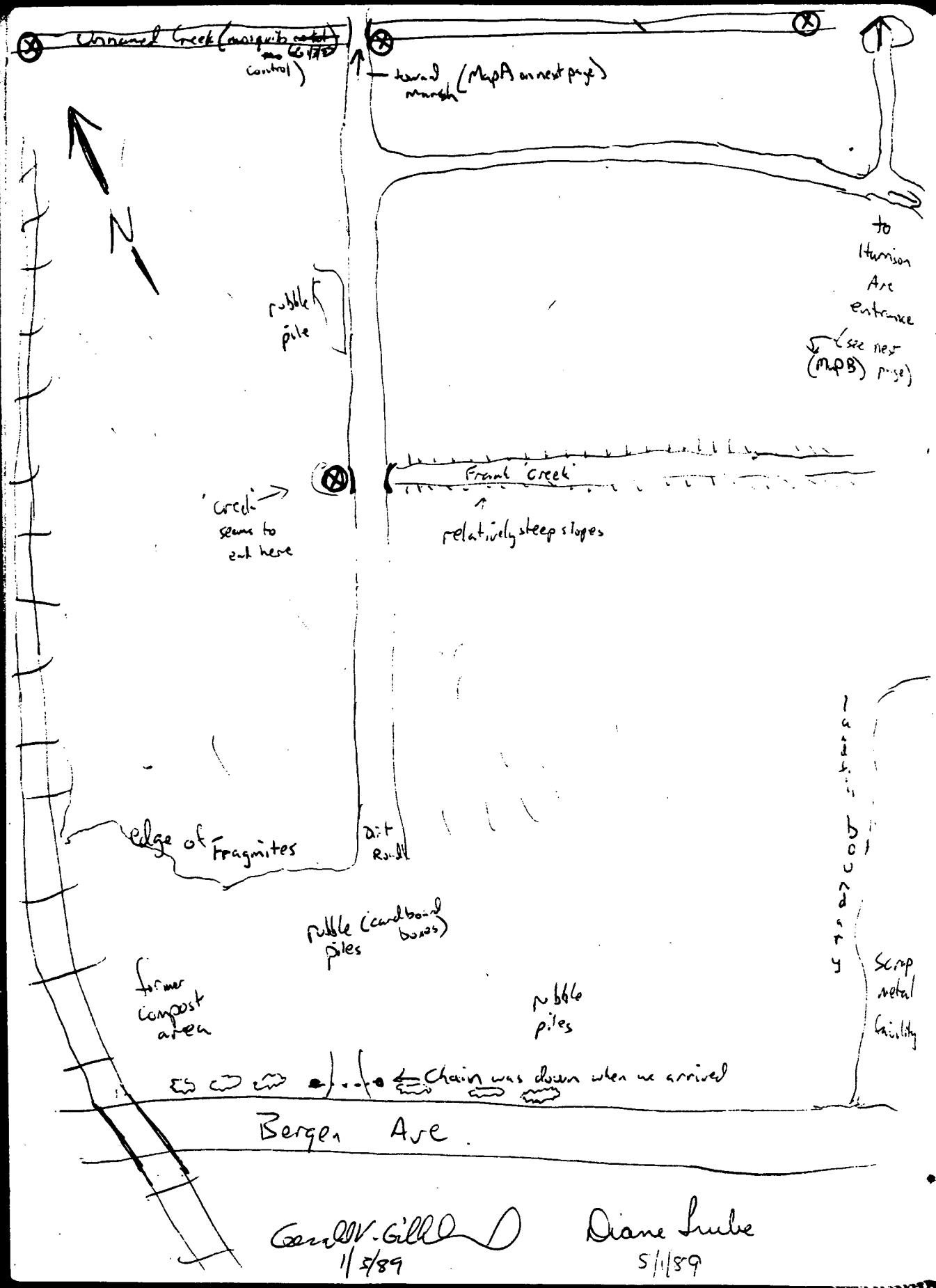

Gerald V. Gill
1/5/89

Diane Lube
5/1/89

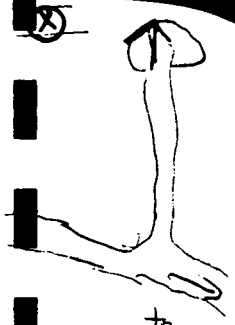

(see next page)

Keegan Landfill 02-8810-75
On-site Recon - 1/3/89

1010 Monitoring instruments fired + ready:

			background
OVA M	469784		0 ppm
HNu D	307144	Probe 307141	0 "
Mini Rad	428520		12 cpm

Screen open area at front of landfill. Old heaps (to ~~right~~ left of entrance) that are left behind from composting operation. Piles of cardboard boxes, construction rubble directly ahead (about 40') of entrance, other piles to right. Cardboard boxes look "unweathered" as if they've been dumped recently. See site sketch opposite page.
No readings above background on OVA, HNu or Mini Rad

Weather: Sunny, ~40°F, light variable wind.

1020 There were no readings above background in front portion of landfill. We begin to walk down dirt road. Small piles of rubble at various places. No drums noticed, just construction debris, household garbage.

1025 Come to creek. It seems to end just west of the dirt road (runs through conduit under road). Water appears to be frozen. JB + JAB screen along bank, break a little ice. No readings above background on OVA, HNu, or Mini Rad. Potential for couple sw/sed samples.

1035 JB's air tank bell goes off. JB + JAB back up to road and off air. We head back to command post.

Gerald V. Gallo
1/3/89

MSLA I-C · Landfill

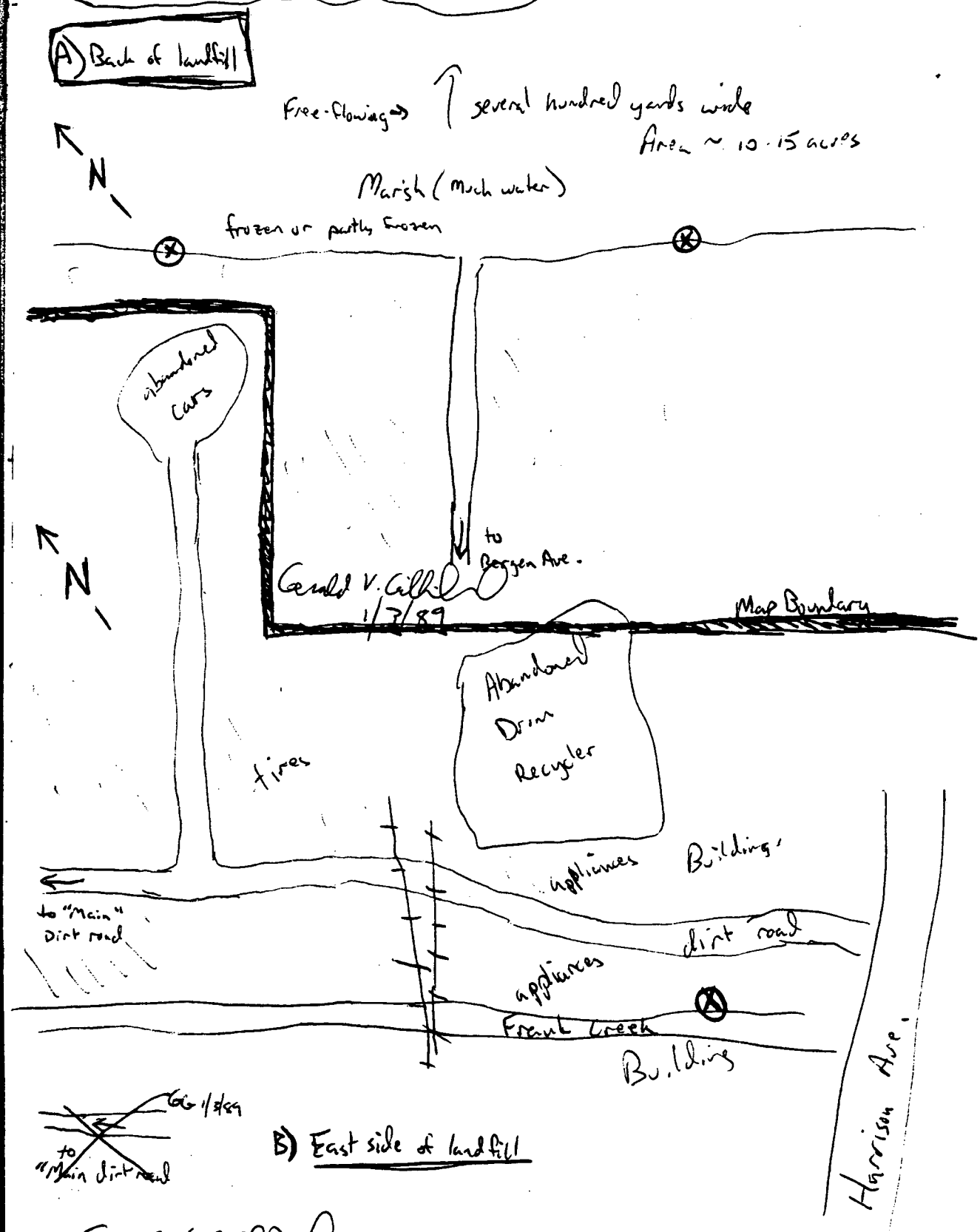

Gerald V. Gilbert
1/3/89

1045 Back at command post. JB + JAB get fresh tanks for SCBA's. MB says that road goes back very far and it's a long way to walk. There's also another road that shoots off to right, goes out to Harrison Ave. He says we'll be here all day if we walk the whole thing. We decide it would be best to drive along dirt roads and screen potential sampling locations; JB + JAB will go on air for level B screening upon getting out of truck.

1053 Kearny DPW truck (license plate MG-983Y) arrives onto site with truckload of construction debris. MB had told me earlier that the landfill is not used anymore, except by illegal dumpers. He talks to the truck driver, who then leaves the site without dumping his load.

1100 Truck seats are lined with plastic. We follow MB in his truck down dirt road. Beyond creek, there is road going to right. We go that way. Nothing noticeable except owl in tree to left. Large pile of tires to left just over RR tracks. Opening ahead to left with several appliances, creek to right. ~~JB + J~~ GG 1/3/89

1115 JB + JAB out of truck + on air to screen area near appliances, other debris. No readings above background on OVA, H_2S, or Mini Rad. They go down to creek. Not all frozen here, no readings above background. They walk toward Harrison Ave.

Gerald V. Gillespie
1/3/89

Diane Lube
5/1/89

Keegan Landfill 02-8810-75
On-site Recon - 1/3/89

1125 There is another entrance ahead on Harrison Ave. It appears to be just a dirt road to there, some scattered garbage. Most dumping appeared to be right near the RR tracks. No readings above background along dirt road or near scrap piles.

Note: There are several industrial properties in this area. There is an abandoned Drum recycler adjacent to the landfill and the entrance road. MB said this place was a serious contamination problem

1130 JB + JAB off air. Back into truck and turn around, back toward "Main" dirt road.

1135 There is a small offshoot dirt road to right. Go down it, nothing of real note until the end, where there are several abandoned cars.

1140 JB + JAB on air to screen area near abandoned cars. They screen as much area as possible, but most of surrounding area is covered with tall fragmites (spelling unsure) [phragmites] DT 5/1/89
No readings above background.

1145 JB + JAB off air. Turn truck around and back toward "main" dirt road.

1155 Back at "main" dirt road. Turn right, toward back of dump away from Bergen Ave.

Gerald V. Gilhard
1/3/89

Diane Lube
5/1/89

Keegan Landfill 02-8810-75
On-site recon - 1/3/89

1200 Arrive at another "creek" perpindicular to the road.
JB + JAB off on air to screen potential sampling locations.
Walk west along creek (not frozen). No readings above background.

1205 JB + JAB walk east along creek. No readings above background
They walked approximately 200 yards each way and obtained no readings. Weeds are not as heavy along creek so samples should be obtainable.

1210 JB + JAB off air. Tanks are changed. We go toward back of fill.
1212 Small debris pile along road. No readings above background. Nothing of note.

1215 At back of dirt road. An abandoned car, a raft made of drums and 2x6's at edge of "marsh".
JB + JAB on air. Walk along edge of "marsh", which is frozen, but areas where ice is thin or not there. No readings above background on OVA, H_2S, or Mini Rad.

1225 JB + JAB walked both ways from dirt road along edge of water. No readings above background
JB + JAB off air.
The water appears to be flowing east where it is not frozen (50-100 yards out). It is several 100 yards wide.

Gerald V. Gill 1/3/89 Diane Huber 5/1/89

Keegan Landfill 02-8840-75
On-site Recon - 1/3/89

1230 Back to command post. Decon, pack-up equipment

The entire landfill, except for the few open areas mentioned, is covered with fragmites (phragmites - OT 5/1/89) up to 12' tall or higher. MB said the area north of the 2nd "creek" and west of the main dirt road burns every year due to methane content. We got no readings, but it is cold today. It appears as though there is not good locations for representative soil samples, but there are several locations where sw/sed samples can be obtained. These spots are marked on the site sketches (opposite pages 4 & 5) with an (X).

1245 MB & GG agree to meet Wednesday 1/11/89 at 0900 hours for sampling at sw/sed at the landfill. We leave the site.

Gerald V. Gilbert
1/3/89

Diane Lube
5/1/89

Keegan Landfill 02-8810-75
Sampling Trip - 1/11/89

0745 Kickoff meeting at the office. The personnel listed below are aware of work plan, QA, and Health + Safety requirements:

Gerry Gilliland (GG)	SM	Gerald V. Gilliland 1/11/89
Dave Heim (DH)	SSO	David Heim 1/11/89
Mark Ellis (ME)	SMO	[illegible] 1/11/89
Scott Halm (SH)	Sampler	[illegible] 1/11/89
Jane Bullis (JB)	Sampler	Jane Bullis 1/11/89

0800 Air instruments checked out:

			Background @ 0945 GG 1/11/89
OVA - A	EPA # 469758		1 ppm
HNu - B	EPA# 307138	probe 307143	1 ppm
Mini-rad	EPA# 428604		14 cpm

0850 Arrive at site. We wait for Mike Beard (MB) to arrive. The chain across the access road is down.
Weather: sunny, 40°F, calm.

Gerald V. Gilliland
1/11/89

Diane Fuhr
5/1/89

Keegan Landfill
Sampling Trip - 1/11/89

02-8810-75

0900 MB is not here yet. We begin to set up command post at front portion of landfill

0905 Kearny police officer comes to landfill. I explain that we're meeting Mike Beard here. He says OK, drives down dirt road into landfill.

0912 Police car drives back out, leaves site.

0915 We begin to decontaminate equipment. MB still not here.

0935 ~~Dr~~ GG 5/1/89 GG Drives to public phone, calls MB, who says he'll be here shortly.

0945 MB arrives at landfill. DH starts air instruments.

1000 GG, DH, JB, + SH go toward the back of the landfill to collect Sw/Sed samples 1 + 2 from the wetlands area at the rear. MB follows in his truck

1010 Arrive at end of dirt road. Out of truck.

Gerald V. Gill
1/11/89

Diane Grube
5/1/89

Keegan Landfill
Sampling Trip - 1/11/89

02-8810-75

1020 Upon inspection, the entire wetlands area is frozen solid. We try to use a pick-ax to get through it, but we had no luck. We cannot collect samples from this location today. Leave to check other locations.

1050 All sw/sed locations are frozen solid. We will get no samples today. I told MB we will be back when the weather breaks, possibly at the end of February or in March. Back to command post. MB leaves site.

1100 GG at public phone, calls R. Lorfing at office to inform him of decision to postpone sampling trip. He says to pack it up if sampling isn't possible

1105 GG back at command post, crew begins to reload everything back into the truck.

1140 Trucks loaded. Leave site.

Gerald V. Gilbert
1/11/89

Diane Lube
5/1/89

Keegan Landfill
Sampling Trip - 4/25/89

02-8810-75

0925 Arrive at landfill. Hold kickoff tailgate H&S QA meeting with NJS personnel:

Gerry Gilliland (GG) - SM, Documentation Gerald V. Gilliland 4/25/89
Dave Heim (DH) - SSO David Heim
Sue Lenczyk (SL) - SMO Sue Lenczyk 4/25/89
Tammy Marquart (TM) - Sampler Tammy Marquart 4/25/89
Ed Knyfd (EK) - Sampler Ed Knyfd 4/25/89

Work plan, safety plan, & QA requirements were discussed with the above listed personnel.

0935 Begin to set up decon pad near landfill entrance (Bergen Ave.)

Weather: 50°F, cloudy, slight breeze from SW

There is more refuse in the dumping area near the entrance than there was in January. Appears to be construction debris (broken concrete & bricks), branches & logs.

1000 Equipment is being deconned.

Gerald V. Gilliland
4/25/89

Diane Fube
5/1/89

Keegan Landfill 02-8810-75
Sampling Trip-4/25/89

1030 Drive Suburban down dirt road toward edge at back of landfill.

1045 Arrive at end of road. Walk to water, go left approx. 50', there is an open area with much refuse. We'll get SW-1 Sed-1 at this location. EK, TM, DH, GG on level C.

1050 EK begins to collect SW-1
Photo IP-1, IS-1 of EK collecting sample.
No readings above background on OVA or HNu or Mini Rad.
SW-1 is MS/MSD aqueous.

1100 EK finishes collecting SW-1.

1105 EK begins collecting Sed-1, same location as SW-1.
Sed-1 is MS/MSD (solid).
No readings above backgrd.
Photo IP-2, IS-2

Exact location is 70' North from ~~edge~~ where road meets water. There is a car carcass at that location

<u>Note</u>: See map on p. 25 for all sample locations.

1125 EK finishes collecting Sed-1.
Photos IP-3,4,5 IS-3,4,5 : Panorama of wetlands lake from SW-1 location, looking NE to SE.

Gerald V. Gilbert
4/25/89

Diane Trube
5/1/89

Keegan Land Fill 02-8810-75
Sampling Trip - 4/25/89

1135 Begin collecting SW-2. approx. 50' opposite direction of car carcass as SW-1 location.
No readings above background. TM collecting sample.
Photo 1P-86 15-36 GG 4/25/89
No sed sample here because area is overgrown with phragmites. ~~and~~ CC 4/25

1140 Finish collecting SW-2
Exact location was 80' south of car carcass, at edge of water.

Back to command post. Respirators off.

1150 Back at command post. Decon samples.
Take a break.

— D. Neim changes respirator cartridge — DH 4.26

1200 Go toward next location, at the 2nd creek back from the entrance.

1210 Arrive at location for SW-3, about 200' north of dirt road, along water, on east side of creek. Respirators on EK, TM, DH, GG.
No readings above background on OVA Hnu Minirad.

Gerald V. Gillard
4/25/89

Diane Grube
5/1/89

Keegan Landfill 02-8810-75
Sampling Trip - 4/25/89

1215 EK begins collecting SW-3.
Photo 1P-'7, 1S-7

1220 EK finishes collecting SW-3.
Begins collecting Sed 2 and Sed 3 (env. duplicate location)
Photo 1P-8 1S-8
No readings abg

1230 Finish collecting Sed 2 + 3. EK spots dead fish in water about 10' out from sample location.

1235 Back at truck, short break. Respirators off.
Photo 1P-9, 1S-9: looking N up "creek", SW3 location on the right (taken from dirt road bridge)

1245 TM begins collecting SW-4, location about 20' from dirt road (south), on west edge of creek.
No readings abg. Respirators on at this time.
Photo 1P-10, 1S-10
Exact location 26' south of dirt road.

1250 TM finishes collecting SW4, begins collecting SED4. No readings above background.
Photo 1P-11, 1S-11 GG 4/25/89

1255 Bring samples back to command post. TM finished collecting SED4. Respirators off

1300 NH change respirator cartridges -NH 4-26

Gerald Gilliland
4/25/89

Diane Lube
5/1/89

Keegan Landfill 02-8810-75
Sampling Trip - 4/25/89

1305 The road leading south toward Harrison Ave. is impassable (blocked with a mound of dirt) We will go to Harrison Ave. entrance.

1320 Harrison Ave. entrance has mound of dirt just before RR tracks, but it is passable with 4-wheel drive.

1325 Sample location SW-5, 30' north of RR tracks on east edge of Frank Creek. Respirators on. Oily sheen on water at this location
EK begins to collect SW5. No readings abg.
Photo 1P-12, 1S-12: photo of SW-5 Sed-5 location + sample collection.

1330 EK finishes collecting SW5, begins collecting Sed 5.
No readings above background on OVA, HNu, or MiniRad

1340 Photo 1P-13, 1S-13: looking N up Frank Creek from RR tracks; sample location SW, Sed-5 at right corner of photo.

1345 Finish collecting Sed 5. Head back to Bergen Ave. entrance. Respirators off.

Gerald V. Gilbert 4/25/89

Diane Lube
5/1/89

Keegan Landfill 02-8810-75
Sampling Trip - 4/25/89

1420 TM begins to collect SW6 + SW7 (env. dup. loc.)
No readings above background. Respirators on.
Photo 1P-14, 1S-14
Exact location on east side of Frank Creek,
75' ~~north~~ south of dirt road.

1430 TM finishes collecting SW6 + 7,
begins collecting Sed 6. No readings above b.grd.
Photo 1P-15, 1S-15 of sample collection.
Photo 1P-16, 1S-16: looking S from dirt road down Frank Creek; SW begins on S side of the road; a dug trench.

1440 TM finishes collecting Sed 6. Back in truck.
Off level C. back to command post.

1445 At command post. Decon equipment + samples.
Photo 1P, 1S-17, 18, 19, 20; panorama of dumping area from Bergen Ave. entrance, looking approx. N to SE
1540 SMO work is done, truck is loaded. Leave site.

1700 Arrive at Fed Ex. Ship samples (Organics - Priority 1 Next Day, Inorganics - Standard Air 2 day)

Gerald V. [signature] 4/25/89 Diane Lube 5/1/89

Keegan Landfill 02-8810-75
Photograph Log
Sampling Trip - 4/25/89

All photos taken by G. Gilliland; all numbers preceded by 1P and 1$.

Number	Description	Time
1	EK collects SW-1.	1050
2	EK collects Sed-1.	1105
3,4,5	Panorama of wetlands lake from SW1 location, looking NE to SE.	1125
6	TM collects SW-2	1135
7	EK collects SW-3.	1215
8	" " Sed 2 and Sed 3 (env. dupe).	1220
9	Looking north up unnamed "creek", SW3 sample location on right side.	1235
10	TM collects SW4.	1245
11	" " Sed 4.	1250
12	EK collects SW5, Sed 5.	1325
13	Looking north up Frank Creek from RR tracks; SW5 location at right corner of photo.	1340
14	TM collects SW6, 7 (env. dupe)	1420
15	" " Sed 6	1430
16	Looking south from dirt road down Frank Creek; creek begins adjacent to south side of the road [a dug trench].	1430
17, 18, 19, 20	Panorama of dumping area near the Aergan Ave. entrance to the LF, looking N to SE.	1445

Gerald K. Gilliland 4/28/89

Keegan Landfill 02-8810-75
Sample Mgmt. Information Sampling Trip 4/25/89

Sample #	OTR #	ITR #	Time	Location/Description
SW1 *	BZ949	MBX056	1050	70' north of east end of main dirt road, at edge of wetlands lake.
SW2	BZ950	MBX057	1135	150' south of SW-1.
SW3	BZ951	MBX058	1215	200' north of dirt road, on east side of unnamed "creek".
SW4	BZ952	MBX059	1245	26' south of dirt road, on west side of unnamed "creek".
SW5	BZ953	MBX060	1325	30' N of RR, east side of Frank Creek.
SW6	BZ954	MBX061	1420	75' S of dirt road, east side of Frank Creek.
SW7 **	BZ964	MBX070 (GG 4/24)	1420	Same as SW6.
SED1 *	BZ955	MBX062	1105	Same as SW1.
SED2	BZ956	MBX063	1220	Same as SW3.
SED3 **	BZ957	MBX064	1220	Same as SW3.
SED4	BZ958	MBX065	1250	Same as SW4.
SED5	BZ959	MBX066	1330	Same as SW5.
SED6	BZ960	MBX067	1430	Same as SW6.
RIN1	BZ961	MBX068	1000	Trowel rinsate
RIN2	BZ962	MBX069	1020	Bowl rinsate
TBLK1	BZ963	N/A	N/A	Trip blank

* MS/MSD

** Environmental duplicate

Gerald V. Gill 4/28/89 Diane Lube 5/1/89

Keegan LF
Site Sample Location Map - 4/25/89

02-8810-75

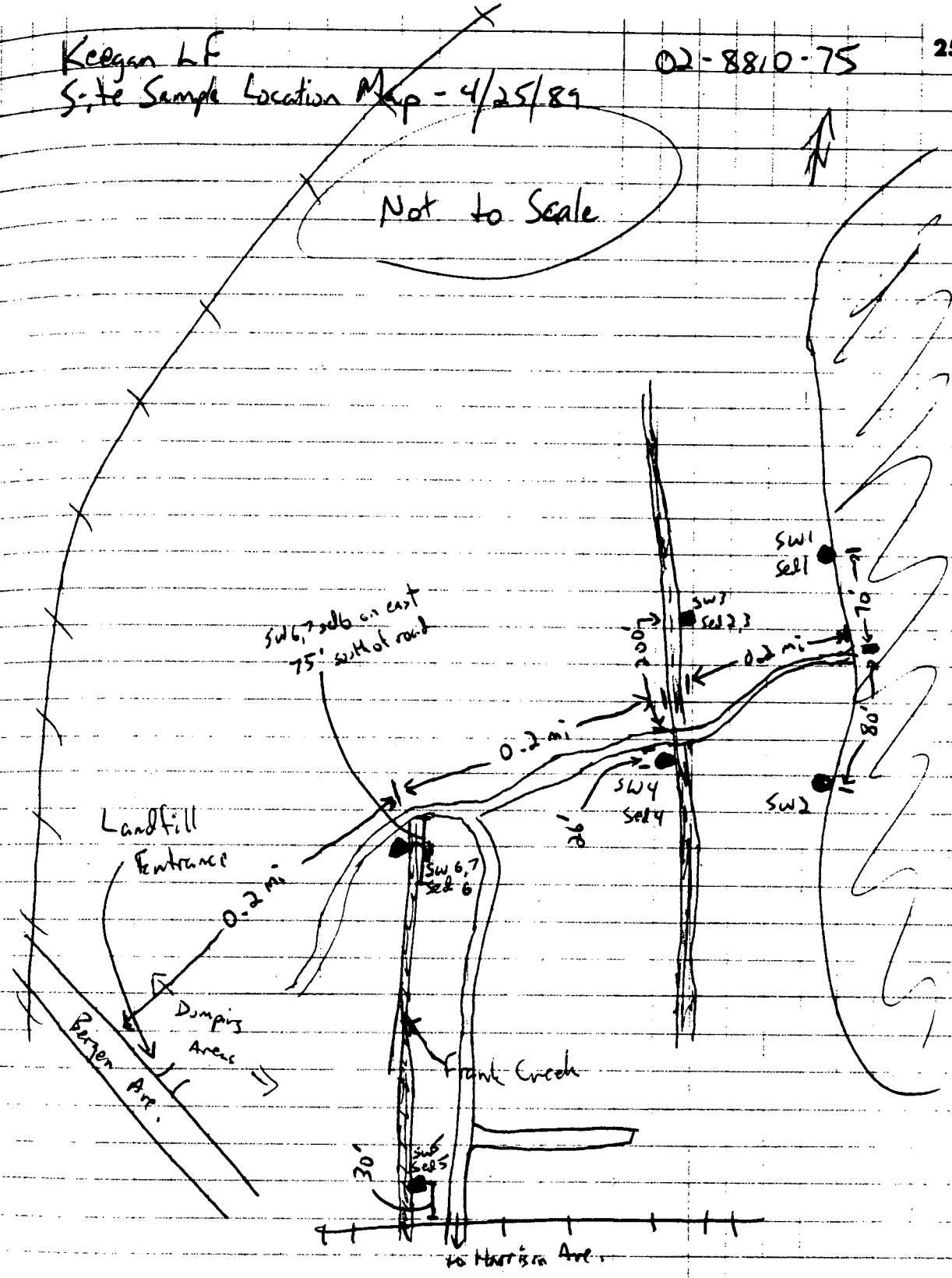

Gerald V. Gillespie 4/25/89

Diane Snube 5/1/89

REFERENCE NO. 3

GEMS> I

KEEGAN LANDFILL
LATITUDE 40:45:27 LONGITUDE 74: 8: 7 1980 POPULATION

KM	0.00-.400	.400-.810	.810-1.60	1.60-3.20	3.20-4.80	4.80-6.40	SECTOR TOTALS
S 1	0	3425	16582	65371	137652	203429	426459
RING TOTALS	0	3425	16582	65371	137652	203429	426459

GEMS> I

KEEGAN LANDFILL
LATITUDE 40:45:27 LONGITUDE 74: 8: 7 1980 HOUSING

KM	0.00-.400	.400-.810	.810-1.60	1.60-3.20	3.20-4.80	4.80-6.40	SECTOR TOTALS
S 1	0	1262	5974	22685	49743	71113	150777
RING TOTALS	0	1262	5974	22685	49743	71113	150777

Distance	Population	Housing
1/4	0	0
1/2	3425	1262
1	20,007	7236
2	85,378	29,921
3	223,030	79,664
4	426,459	150,777

REFERENCE NO. 4

MALCOLM PIRNIE

POTENTIAL HAZARDOUS WASTE SITE PRELIMINARY ASSESSMENT

NJD981490428

Keegan Landfill
Site Name

327
Site ID Number

Foot of Bergen Avenue
Address

Kearny, Hudson Co., NJ
City, State

Date of Off-Site Reconnaissance April 28, 1986

SITE DESCRIPTION

The site was used as a municipal landfill from the late 1960's to 1974 when operations ceased at the request of the Hackensack Meadowlands Development Commission(HMDC). The site is owned by the Town of Kearny which leases it to John Keegan/MSLA for a municipal landfill.
The site is presently active as a township dump for construction debris and miscellaneous refuse. During the off-site reconnaissance, illegal dumping was evident. Approximately 10 drums were observed along with refuse ranging from appliances to household trash. The site is inadequately secured.
Located in the Hackensack Meadowlands, the site is potentially impacting on the sensitive environment of the region.
The site is designated as a special use area by the HMDC and is one of the areas being considered as the location of the NJ professional baseball association.

PRIORITY FOR FURTHER ACTION: High ____ Medium X Low ____ None ____

RECOMMENDATIONS

While the overall assessment of the site is non-hazardous, a site inspection is recommended since drums and exposed wastes were observed on-site. A fence should be constructed along Bergen Avenue to restrict access and illegal dumping.

Prepared by: Arthur J. Clark **Date:** May 5, 1986

Of: Malcolm Pirnie, Inc.

EPA

POTENTIAL HAZARDOUS WASTE SITE
PRELIMINARY ASSESSMENT
PART 1 - SITE INFORMATION AND ASSESSMENT

I. IDENTIFICATION

01 STATE	02 SITE NUMBER
NJ	327.

II. SITE NAME AND LOCATION

01 SITE NAME (Legal, common, or descriptive name of site): Keegan Landfill	02 STREET, ROUTE NO., OR SPECIFIC LOCATION IDENTIFIER: Foot of Bergen Avenue
03 CITY: Kearny	04 STATE: NJ; 05 ZIP CODE: 07032; 06 COUNTY: Hudson; 07 COUNTY CODE; 08 CONG. DIST.
09 COORDINATES LATITUDE: 40-45-15; LONGITUDE: 74-08-23	BLOCK 242; LOT 25 - 28

10 DIRECTIONS TO SITE (Starting from nearest public road) NJ Turnpike Exit 15W to Rt 280 West. Exit at Harrison Avenue, west to Schuyler Avenue. roceed to Bergen Avenue East. The LF is past the RR tracks on the left.

III. RESPONSIBLE PARTIES

01 OWNER (If known): Town of Kearny	02 STREET (Business, mailing, residential): 645 Kearny Avenue
03 CITY: Kearny	04 STATE: NJ; 05 ZIP CODE: 07032; 06 TELEPHONE NUMBER: (201)-9970600
07 OPERATOR (If known and different from owner): John Keegan (former operator)	08 STREET (Business, mailing, residential): 18 Somerset Drive
09 CITY: Rumson	10 STATE: NJ; 11 ZIP CODE: 07760; 12 TELEPHONE NUMBER: (201)-7411377.

13 TYPE OF OWNERSHIP (Check one)

☐ A. PRIVATE ☐ B. FEDERAL _____ (Agency name) ☐ C. STATE ☐ D. COUNTY ☒ E. MUNICIPAL

☐ F. OTHER _____ (Specify) ☐ G. UNKNOWN

14 OWNER/OPERATOR NOTIFICATION ON FILE (Check all that apply)

☐ A. RCRA 3001 DATE RECEIVED: _____ (MONTH DAY YEAR) ☐ B. UNCONTROLLED WASTE (CERCLA 103c) DATE RECEIVED: _____ (MONTH DAY YEAR) ☒ C. NONE

IV. CHARACTERIZATION OF POTENTIAL HAZARD

01 ON SITE INSPECTION

☒ YES DATE Numerous (MONTH DAY YEAR)

☐ NO

CONTRACTOR NAME (S) _____

BY (Check all that apply)

☐ A. EPA ☐ B. EPA CONTRACTOR ☐ C. STATE ☐ D. OTHER CONTRACTOR

☒ E. LOCAL HEALTH OFFICIAL ☒ F. OTHER Police Department (Specify)

02 SITE STATUS (Check one)

☒ A. ACTIVE ☐ B. INACTIVE ☐ C. UNKNOWN

03 YEARS OF OPERATION

BEGINNING YEAR _____ ENDING YEAR _____ ☒ UNKNOWN

04 DESCRIPTION OF SUBSTANCES POSSIBLY PRESENT, KNOWN, OR ALLEGED

The site has an extensive history of dumping activities. Included is the dumping of construction debris, municipal garbage, and illegal dumping of drums. Several fires have been reported. (Att A,B)

05 DESCRIPTION OF POTENTIAL HAZARD TO ENVIRONMENT AND/OR POPULATION

A potential for damage to the wetlands from disposal of inappropriate materials. The entrance road is blocked by a gate but access to the dump area is still possible. (Off-site Reconnaissance)

V. PRIORITY ASSESSMENT

01 PRIORITY FOR INSPECTION (Check one. If high or medium is checked, complete Part 2 - Waste Information and Part 3 - Description of Hazardous Conditions and Incidents)

☐ A. HIGH (Inspection required promptly) ☐ B. MEDIUM (Inspection required) ☒ C. LOW (Inspection on time available basis) ☐ D. NONE (No further action needed, complete current disposition form)

VI. INFORMATION AVAILABLE FROM

01 CONTACT	02 OF (Agency/Organization)	03 TELEPHONE NUMBER
Robert Hayton	NJDEP - HSMA, BEERA	(609)-633-2219

04 PERSON RESPONSIBLE FOR ASSESSMENT	05 AGENCY	06 ORGANIZATION	07 TELEPHONE NUMBER	08 DATE
Arthur J. Clarke		M. Pirnie, Inc	(201)-8450400	03/05/86 (MONTH DAY YEAR)

EPA FORM 2070-12 (7-81)

EPA

POTENTIAL HAZARDOUS WASTE SITE
PRELIMINARY ASSESSMENT
PART 2 - WASTE INFORMATION

I. IDENTIFICATION	
01 STATE	02 SITE NUMBER
NJ	327

II. WASTE STATES, QUANTITIES, AND CHARACTERISTICS

01 PHYSICAL STATES *(Check all that apply)*

- [x] A. SOLID
- [ ] B. POWDER, FINES
- [ ] C. SLUDGE
- [ ] D. OTHER _____ *(Specify)*
- [ ] E. SLURRY
- [x] F. LIQUID
- [ ] G. GAS

02 WASTE QUANTITY AT SITE *(Measures of waste quantities must be independent)*

TONS unknown
CUBIC YARDS unknown
NO. OF DRUMS 10

03 WASTE CHARACTERISTICS *(Check all that apply)*

- [ ] A. TOXIC
- [ ] B. CORROSIVE
- [ ] C. RADIOACTIVE
- [ ] D. PERSISTENT
- [ ] E. SOLUBLE
- [ ] F. INFECTIOUS
- [ ] G. FLAMMABLE
- [ ] H. IGNITABLE
- [ ] I. HIGHLY VOLATILE
- [ ] J. EXPLOSIVE
- [ ] K. REACTIVE
- [ ] L. INCOMPATIBLE
- [x] M. NOT APPLICABLE

III. WASTE TYPE

CATEGORY	SUBSTANCE NAME	01 GROSS AMOUNT	02 UNIT OF MEASURE	03 COMMENTS
SLU	SLUDGE			Unknown
OLW	OILY WASTE			
SOL	SOLVENTS			
PSD	PESTICIDES			
OCC	OTHER ORGANIC CHEMICALS			
IOC	INORGANIC CHEMICALS			
ACD	ACIDS			
BAS	BASES			
MES	HEAVY METALS			

IV. HAZARDOUS SUBSTANCES *(See Appendix for most frequently cited CAS Numbers)*

01 CATEGORY	02 SUBSTANCE NAME	03 CAS NUMBER	04 STORAGE/DISPOSAL METHOD	05 CONCENTRATION	06 MEASURE OF CONCENTRATION
	Unknown				

V. FEEDSTOCKS *(See Appendix for CAS Numbers)*

CATEGORY	01 FEEDSTOCK NAME	02 CAS NUMBER	CATEGORY	01 FEEDSTOCK NAME	02 CAS NUMBER
FDS			FDS		
FDS			FDS		
FDS			FDS		
FDS			FDS		

VI. SOURCES OF INFORMATION *(Cite specific references, e.g. state files, sample analysis, reports)*

Hackensack Meadowlands Development Commission: Attachment A
Kearny Health Department: See off-site reconnaissance field notes
Tax Assessor: Attachment B

EPA

POTENTIAL HAZARDOUS WASTE SITE
PRELIMINARY ASSESSMENT
PART 3 - DESCRIPTION OF HAZARDOUS CONDITIONS AND INCIDENTS

I. IDENTIFICATION	
01 STATE	02 SITE NUMBER
NJ	327

II. HAZARDOUS CONDITIONS AND INCIDENTS

01 ☐ A. GROUNDWATER CONTAMINATION
02 ☐ OBSERVED (DATE: _____) ☐ POTENTIAL ☐ ALLEGED
03 POPULATION POTENTIALLY AFFECTED: _____
04 NARRATIVE DESCRIPTION

01 ☒ B. SURFACE WATER CONTAMINATION
02 ☐ OBSERVED (DATE: _____) ☒ POTENTIAL ☐ ALLEGED
03 POPULATION POTENTIALLY AFFECTED: _____
04 NARRATIVE DESCRIPTION
A potential exists for adverse impact to the wetlands area waters.

01 ☐ C. CONTAMINATION OF AIR
02 ☐ OBSERVED (DATE: _____) ☐ POTENTIAL ☐ ALLEGED
03 POPULATION POTENTIALLY AFFECTED: _____
04 NARRATIVE DESCRIPTION

01 ☒ D. FIRE/EXPLOSIVE CONDITIONS
02 ☐ OBSERVED (DATE: _____) ☐ POTENTIAL ☒ ALLEGED
03 POPULATION POTENTIALLY AFFECTED: _____
04 NARRATIVE DESCRIPTION
Several fires have been reported at the landfill.

(Attachment C,D)

01 ☒ E. DIRECT CONTACT
02 ☐ OBSERVED (DATE: X) ☐ POTENTIAL ☐ ALLEGED
03 POPULATION POTENTIALLY AFFECTED: _____
04 NARRATIVE DESCRIPTION
As the landfill is not secured and as demonstrated by the illegal dumping activities, a potential exists for direct contact.

01 ☒ F. CONTAMINATION OF SOIL
02 ☐ OBSERVED (DATE: _____) ☒ POTENTIAL ☐ ALLEGED
03 AREA POTENTIALLY AFFECTED: _____ (Acres)
04 NARRATIVE DESCRIPTION
A potential exist from the deposition of inappropriate materials in the landfill.

01 ☐ G. DRINKING WATER CONTAMINATION
02 ☐ OBSERVED (DATE: _____) ☐ POTENTIAL ☐ ALLEGED
03 POPULATION POTENTIALLY AFFECTED: _____
04 NARRATIVE DESCRIPTION

01 ☐ H. WORKER EXPOSURE/INJURY
02 ☐ OBSERVED (DATE: _____) ☐ POTENTIAL ☐ ALLEGED
03 WORKERS POTENTIALLY AFFECTED: _____
04 NARRATIVE DESCRIPTION

01 ☒ I. POPULATION EXPOSURE/INJURY
02 ☐ OBSERVED (DATE: _____) ☒ POTENTIAL ☐ ALLEGED
03 POPULATION POTENTIALLY AFFECTED: _____
04 NARRATIVE DESCRIPTION
As the site is inadequately secured, the potential exists for on-site exposure.

EPA

POTENTIAL HAZARDOUS WASTE SITE
PRELIMINARY ASSESSMENT
PART 3 - DESCRIPTION OF HAZARDOUS CONDITIONS AND INCIDENTS

I. IDENTIFICATION	
01 STATE	02 SITE NUMBER
NJ	327

II. HAZARDOUS CONDITIONS AND INCIDENTS *(Continued)*

01 ☐ J. DAMAGE TO FLORA — 02 ☐ OBSERVED (DATE: _____) ☐ POTENTIAL ☐ ALLEGED
04 NARRATIVE DESCRIPTION

01 ☐ K. DAMAGE TO FAUNA — 02 ☐ OBSERVED (DATE: _____) ☐ POTENTIAL ☐ ALLEGED
04 NARRATIVE DESCRIPTION *(Include name(s) of species)*

01 ☐ L. CONTAMINATION OF FOOD CHAIN — 02 ☐ OBSERVED (DATE: _____) ☐ POTENTIAL ☐ ALLEGED
04 NARRATIVE DESCRIPTION

01 ☒ M. UNSTABLE CONTAINMENT OF WASTES *(Spills/runoff/standing liquids/leaking drums)* — 02 ☒ OBSERVED (DATE: 4/28/86) ☐ POTENTIAL ☐ ALLEGED
03 POPULATION POTENTIALLY AFFECTED: _____
04 NARRATIVE DESCRIPTION
Waste and debris are exposed throughtout the site. The site is inadequately secured.
(Off-Site Recon.)

01 ☒ N. DAMAGE TO OFFSITE PROPERTY — 02 ☒ OBSERVED (DATE: 4/28/86) ☐ POTENTIAL ☐ ALLEGED
04 NARRATIVE DESCRIPTION
Debris extends beyond the limits of the landfill area.

(Off-Site Recon.)

01 ☐ O. CONTAMINATION OF SEWERS, STORM DRAINS, WWTPs — 02 ☐ OBSERVED (DATE: _____) ☐ POTENTIAL ☐ ALLEGED
04 NARRATIVE DESCRIPTION

01 ☒ P. ILLEGAL/UNAUTHORIZED DUMPING — 02 ☒ OBSERVED (DATE: 4/28/86) ☐ POTENTIAL ☐ ALLEGED
04 NARRATIVE DESCRIPTION
The gate across the entrance road inadequately restricts access. Unauthorized dumping is evident throughout the site.
(Off-Site Recon.)

05 DESCRIPTION OF ANY OTHER KNOWN, POTENTIAL, OR ALLEGED HAZARDS
On 8/5/1980, the Kearny Police responded to an alleged sighting of hazardous substances dumping activities. No evidence was collected to substantiate the allegation. (Attachment E)

III. TOTAL POPULATION POTENTIALLY AFFECTED: _____

IV. COMMENTS
While the overall assessment of the site is non-hazardous, an on-site inspection is warranted. The area in which this lanfill is located historically has been used for midnight dumping of hazardous substances.

V. SOURCES OF INFORMATION *(Cite specific references, e.g. state files, sample analysis, reports)*
HMDC : Attachment A
Kearny Health Department: See Off-Site Recon., Attachments B - D
Kearny Police Department: Attachment E

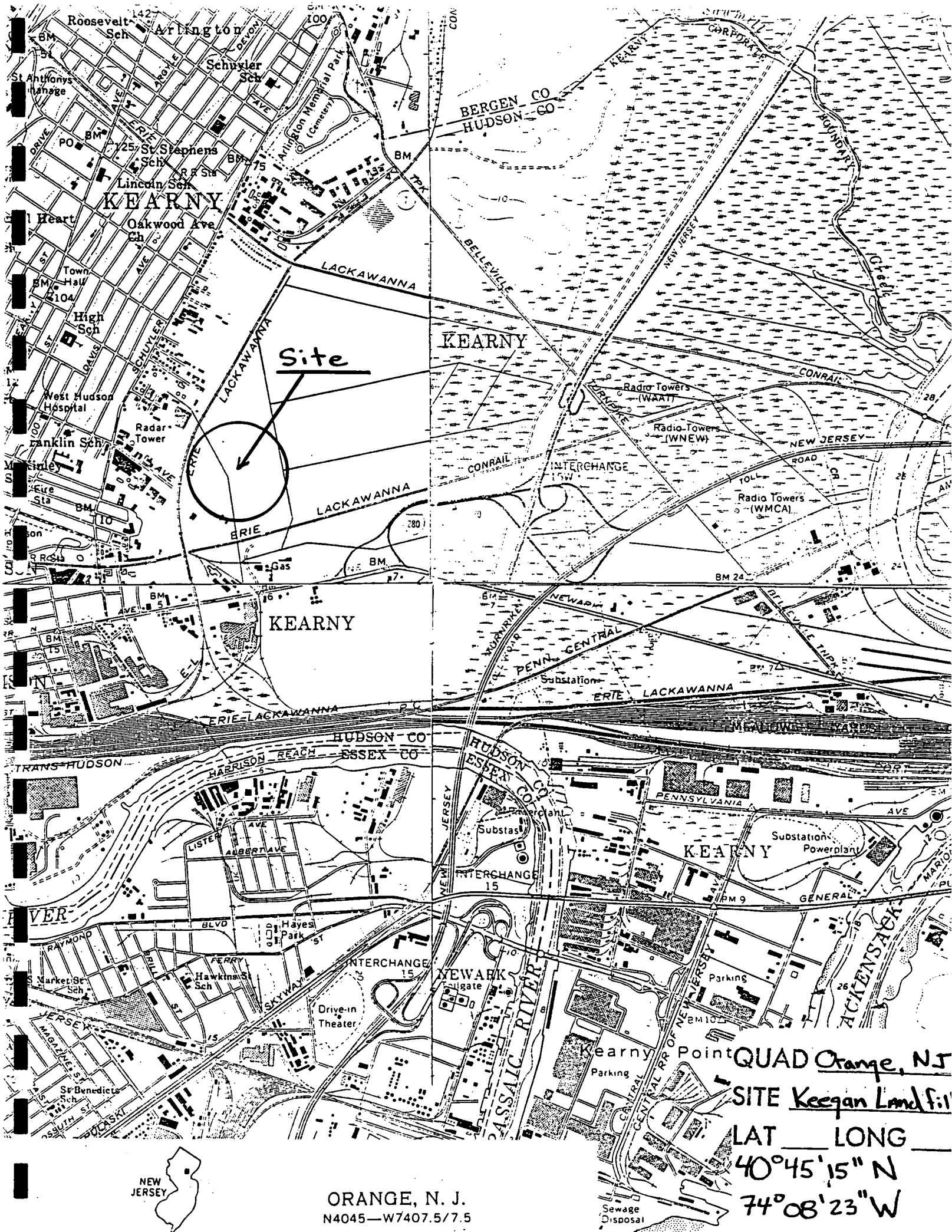

QUAD Orange, NJ

SITE Keegan Landfill

LAT ___ LONG ___

40°45'15" N

74°08'23" W

ORANGE, N. J.

N4045—W7407.5/7.5

MALCOLM PIRNIE

SITE NAME: KEEGAN LANDFILL

ID NO: 327

LOCATION: KEARNY

FILE	SEARCH DATE	REVIEWER	RCRA 3001 FORM	CERCLA 103C FORM	PRELIMINARY INSP. REPORT	FIELD INSPECTION REPORTS	AGENCY INTERNAL MEMOS	RESP. PARTY CORRESPONDENCE	FORMAL REPORTING DOCUMENTS	SITE SKETCHES	ANALYTICAL DATA	SECOND SEARCH DATE	REMARKS	QA CHECK
KEARNY HEALTH DEPT.	3/27/86	RAM	NF	NF	✓	NF	NF	X	NF	✓	NF		doc on file regarding LF FIRES. FIRE DOCUMENTATION includes NEWS ARTICLES, LEGAL BRIEFS, FORMAL COMPLAINTS, STATE INVOLVEMENT. G. GROSVENOR - illegal dumping for many years.	
Hudson Health Comm.	3-27-86	BLK	NF	—	—	—	—	—	—	—	→		NO FILE	

CODES:

✓ REVIEWED AND COPIED
X REVIEWED BUT NOT COPIED
NF NOT FOUND

A

MALCOLM PIRNIE

NJDEP Preliminary Assessments

TELEPHONE CALL CONFIRMATION

Site Number: 327

Local 201-460-1700 Long Distance

Date 4-29-89

To/From John Balon

HMDC

Time 0930 H

Project Prel. Asse

MPI Name A. CLARKE

Proj. No. 835-08-110

Subject: Keegan Landfill : Operated from Late 1960's through 1974 when operations were halted at HMDC's request. Presently there are dumping activities at the site by the town of Kearny. Refuse includes leaves & misc. debris. Site is owned by the Town of Kearny who leased the property to John Keegan / MSLA. The lease is still valid.

The site is listed as a special use area by HMDC. 50% of this land would be available for development. The site is one of the meadowlands locations being considered for the Pro. Baseball STADIUM

Mr. Balon has a map of the area but no other files or information.

Route to:

File:

ATTACHMENT A

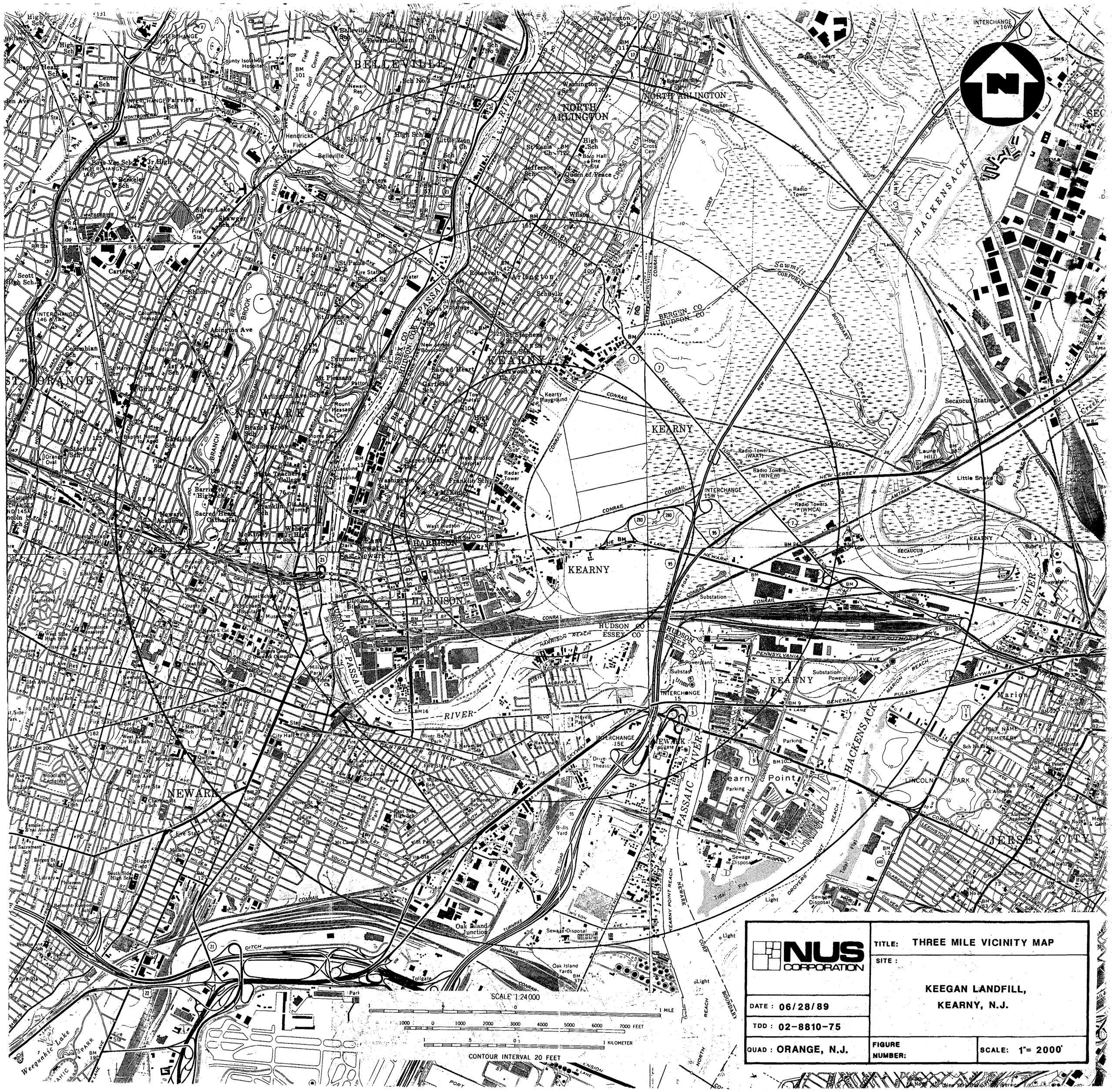

NUS CORPORATION

TITLE: THREE MILE VICINITY MAP

SITE: KEEGAN LANDFILL, KEARNY, N.J.

DATE: 06/28/89

TDD: 02-8810-75

QUAD: ORANGE, N.J.

FIGURE NUMBER:

SCALE: 1"= 2000'

REFERENCE NO. 5

REPORT ON THE QUALITY OF THE INTERSTATE WATERS OF THE LOWER PASSAIC RIVER AND UPPER AND LOWER BAYS OF NEW YORK HARBOR

U. S. DEPARTMENT OF THE INTERIOR

FEDERAL WATER POLLUTION CONTROL ADMINISTRATION

NORTHEAST REGION

HUDSON DELAWARE BASINS OFFICE

Edison, New Jersey

November 1969

c) construction started by July 1, 1967; d) construction completed and plants placed into operation by January 1, 1970...". The complete recommendations of the Secretary for the first and second sessions and the recommendations to the Secretary by the conferees for the third session are contained in the Appendix of this report.

3. At the June, 1969 session, preliminary reports were presented by the Federal Water Pollution Control Administration regarding the operation of the Passaic Valley Sewerage Commissioners' waste treatment facility, direct discharges to the Lower Passaic River and the effect of the direct discharges on water quality in the Lower Passaic River. Since that session, additional studies have been conducted by the Federal Water Pollution Control Administration to evaluate the operational efficiency of the Passaic Valley Sewerage Commissioners' waste treatment facility and the effect of its effluent on the water quality of the Upper and Lower Bays of New York Harbor. Studies were also conducted by the Federal Water Pollution Control Administration and the New Jersey State Department of Health to identify waste discharges to and evaluate the water quality of the Lower Passaic River.

CONCLUSIONS

1. The quality of the interstate waters of the Upper and Lower Bays of New York Harbor and the Passaic River is below that required by the approved Federal-State Water Quality Standards. In the interstate waters of New Jersey, the present standards prescribe the highest use as follows: in the Upper Bay — limited recreation and fish survival and in the Passaic River

upstream to the head of tide-fish survival. In the interstate waters of New York, the present standards prescribe the highest use as follows: in the Lower Bay-bathing and in the Upper Bay-fishing.

2. The quality of water in the Upper and Lower Bays of New York Harbor is affected by the discharge of inadequately treated waste from Passaic Valley Sewerage Commissioners and other discharges originating in the New Jersey-New York City Metropolitan area.

3. As a result of inadequately treated wastes originating in Upper Bay of New York Harbor, a public health hazard exists in the waters of Lower Bay which are classified for recreational purposes. Pathogenic organisms have been isolated in the effluent of the Passaic Valley Sewerage Commissioners, in the waters of Upper Bay of New York Harbor, in the vicinity of Passaic Valley Sewerage Commissioners' dispersal field and in the waters off the bathing beaches of the Lower Bay of New York Harbor.

4. Most of the municipalities and industries in the conference area are moving to meet the conference recommendations.

5. The Passaic Valley Sewerage Commissioners have not initiated adequate action to comply with the conference recommendations for needed treatment facilities.

6. Court action against the Passaic Valley Sewerage Commissioners for not complying with New Jersey treatment requirements was initiated in 1967 by the New Jersey State Department of Health. The Chancery Division of the Superior Court and the Appellate Division of the Superior Court upheld the Department's orders in dealing with the quality of effluent discharges from the Commissioners' facility.

DESCRIPTION OF THE PASSAIC RIVER BASIN

The Passaic River Basin, situated in northeastern New Jersey and southeastern New York, drains an area of approximately 935 square miles. The Basin is roughly elliptical in shape with a northeasterly length of about 56 miles and a maximum width of 28 miles. It spans across eight counties in New Jersey (Bergen, Essex, Hudson, Morris, Passaic, Somerset, Sussex and Union) and two counties in southeastern New York (Rockland and Orange).

The headwaters of the Passaic River are located north of Millington, New Jersey. From Millington, the River flows northeast for about 32 miles to the Great Piece Meadows above Caldwell, New Jersey, and continues east for 16 miles to Great Falls near Paterson, New Jersey. At Paterson, the river turns due south for 24 miles to its confluence with Newark Bay. The last 17 miles of the Passaic River from Dundee Dam to Newark Bay are tidal.

The Basin can be divided into three distinctly separate physiographical regions: The Highland Area in the northwest part of the Basin, comprising about 55 percent of the total watershed area; the Central Basin located in the southerly portion of the watershed and representing a little over 25 percent of the total area; and the Lower Valley comprising only about 20 percent of the watershed area and located in the eastern fringe of the Basin.

The Highland area is characterized by broad ridges and narrow valleys with terrain that is rugged and wooded. It contains many natural and man-made lakes. The area is sparsely settled and supports minor industrial activity.

The Central Basin consists of small hills, flat meadows and extensive areas of fresh water swamps. The major part of this Basin is rapidly undergoing residential and commercial development.

The Lower Valley is similar in physiographic characteristics to the Central Basin. It is essentially a flat, wide, flood plain with abutting low rolling hillsides. The area is densely populated and contains some of the most highly developed land in New Jersey. Extensive industrial activities are concentrated in the Valley.

The population of the Basin in 1968 totaled about 2,000,000 persons, the majority of which are located in the highly urbanized Lower Valley. Population densities varied from a low of about 130 persons per square mile in Sussex County to a high of 7,140 persons per square mile in Essex County.

At least 155 municipal and 23 industrial facilities discharge treated wastewaters into the Passaic River Basin. The majority of the municipal facilities, all generally located in the Highland and Central Basin areas, provide secondary treatment with chlorination to a total flow of approximately 50 mgd. The Passaic Valley Sewerage Commissioners, the largest wastewater collection and treatment facility in the Basin, handles the domestic and industrial wastes primarily within the Lower Valley. The Commissioners' plant, serving 1,200,000 people, nearly three-fifths of the total sewered population in the Basin, discharges primary treated effluent without disinfection into the interstate waters of Upper Bay of New York Harbor.

The main stem of the Passaic River below the confluence with the Pompton River is considered interstate water under Section 10 of the Federal Water Pollution Control Act, as amended. The classifications established for these interstate waters are given below. Detailed definitions of these classes and their criteria are provided in Appendix B.

WATER	CLASSIFICATION	HIGHEST USE
Newark Bay	TW-3	Navigation not recreation
Passaic River (main stem from mouth to head of tide at Dundee Lake Dam)	TW-3	Navigation not recreation
Passaic River (main stem and tributaries between Dundee Lake Dam and Little Falls)	FW-3	All recreational purposes but not for public potable water supply
Passaic River (main stem between Little Falls and its confluence with the Pompton River)	FW-2	Public potable water supply after treatment and all recreational purposes

WATER QUALITY CRITERIA

(NOTE: Except where noted by an asterisk (*), these criteria have been approved by the Secretary of the Interior).

STATE OF NEW JERSEY

CLASS TW-3

DEFINITION OR BEST USAGE: Tidal surface waters used primarily for navigation, not recreation. These waters, although not expected to be used for fishing, shall provide for fish survival. These waters shall not be an odor nuisance and shall not cause damage to pleasure craft traversing them.

FLOW CONDITIONS:

1	Floating Solids	None which are noticeable in the water or contribute to the formation of sludge deposits along the shores.
2	Settleable Solids	See Number 1.
3	Sludge Deposits	Harmful sludge deposits are not permitted.
4	Solid Refuse, Garbage, Cinders, Ashes, Oils, Sludge or Other Refuse	Not Specified.
5	Sewage or Other Effluent	Effective disinfection if required by the State Department of Health.
6	Oil, Grease, Oil Slicks, or Scum	Oil, Grease: See Number 1.
7	Coliform Density	None in such concentration that would impair the waters for assigned uses.
8	pH	Between 6.5 and 8.5 unless naturally outside thereof.
9	Dissolved Oxygen	Not less than 30% of saturation, if such value is greater than 2.5 ppm. Otherwise, not less than 2.5 ppm.
10	Color	Not Specified.
11	Turbidity	Not Specified.
12	Taste, Odor	Taste and odor producing substances: None which shall be offensive or that would detrimentally affect finfish, shellfish, or other aquatic life in higher quality waters.
13	Toxic Wastes, Deleterious Substances:	See over.
14	Heated Effluents and Temperature Criteria:	See over.

REMARKS:

13 Toxic Wastes, Deleterious Substances:

None in such concentrations as to cause fish mortality or inhibit their natural migration.

14(a) Heated Effluents:

Not Specified.

*(b) Temperature Criteria - Allowable Temperature Increase:

None that will have a detrimental effect upon the natural aquatic biota or reasonably anticipated reuse of the waters.

REFERENCE NO. 6

HACKENSACK MEADOWS COMPREHENSIVE PLAN

TECHNICAL REPORT NO. 2A

DEFINITION OF THE MEADOWS

NJ Con-28

LIBRARY
DEPT. OF THE INTERIOR, FWPCA
METUCHEN, N. J. 08840

Hackensack Meadows Comprehensive Plan
Prepared by State of New Jersey Department of
Conservation and Economic Development,
Division of State and Regional Planning.

March 15, 1965

- for the -
Meadowland Regional Development
Agency and The State of New Jersey

TECHNICAL REPORT NO. 2A
DEFINITION OF THE MEADOWS

The preparation of this report was financially aided through a Federal Grant from the Urban Renewal Administration of The Housing and Home Finance Agency, under the Urban Planning Assistance Program authorized by Section 701 of The Housing Act of 1954 as amended.

The remainder has been financed by funds contributed by the Municipalities which constitute The Meadowlands Regional Development Agency and by an appropriation of The State of New Jersey as part of the Cooperative Governmental Planning Program

LIBRARY
DEPT. OF THE INTERIOR, FWPCA
METUCHEN, N. J. 08840

The selection of an area for planning studies of the Hackensack Meadows, involves a consideration of other interrelated areas of a political, administrative and technical nature, of which the Meadows is a part. In all, there are six major areas which have to be considered in planning studies of the Hackensack Meadows. These are:

1. Physical Meadows Area (Analysis Area)
2. Study and Planning Area (Div. of State and Regional Planning)
3. Jurisdictional Area
4. Protection Area (U.S. Army Corps of Engineers)
5. Impact Area (Economic Area)
6. Hackensack River Drainage Basin (Public Health and Allied Federal Agencies)

THE PHYSICAL MEADOWS AREA

The Hackensack Meadows lies close to the geographic center of the New York-New Jersey Metropolitan Area. Located entirely in New Jersey, they parallel the Hudson River about 2 miles from its western bank and stretch in a northeast-southwest direction, approximately from the northern tip of Manhattan Island to its southern end. In terms of size it includes about 15,000 acres or about 23.5 square miles, split longitudinally by the Hackensack River.

It is not difficult to define the geographic boundaries of the Meadows because of its uniquely low-lying elevation in the midst of considerable higher land elevations surrounding it. Visually, this presents a striking panorama as one travels by train or auto approaching New York City or views it from one of a number of cliffs at its western edge.

It has been determined that the ten foot contour is a reasonable line of demarcation between the Hackensack Meadows and the heavily urbanized area which surrounds it. An examination of aerial photos, maps and technical reports revealed that the first indication of any significant change in topography in the Hackensack Meadows occurs at an elevation of ten feet. Below this elevation, the land is fairly flat and marshy, including flooded areas, wetlands and higher ground elevations which are dry. Above this elevation, there is a marked change in the municipalities within the Meadowlands area. These are commonly referred to as the uplands portion of the Meadowlands municipalities, that is, areas where the bulk of residence, commerce and other elements of urban life are located. It is laced with miles of major highways and roads and most important passenger and freight railroads, operated by the Pennsylvania, Erie-Lackawanna, New York Central and New York Susquehanna and Western Railroads, which terminate in or near the Meadows.

In spite of these major site features, the Meadows has remained largely undeveloped. Urbanization has, for the most part, leapfrogged over the area and expanded in it's environs. This has occurred to such an extent, that the Northeastern part of New Jersey, surrounding this area, has developed into one of the most heavily urbanized areas in the United States. When viewed as a part of the Megalopolis, which is rapidly forming along the Northeastern Seaboard of the United States, it's position becomes even more conspicuous and strategic.

Therefore, for purposes of this report, the physical meadows will technically be considered to be all areas, both wet and dry, below an elevation of ten feet. This has generally been ascribed to in various technical reports published by NEDCO[1] and the U.S. Army Corps of Engineers. A 1960 report

published by the MRLR[2] delineated an analysis area which closely coincided with the physical Meadows area described herein. This analysis area will be used to study existing real estate values which exist today in the Meadows. These will be compared to real estate values, as given in the 1960 report, so that a comparison can be made.

The present study area is related to the analysis area, in that it is an extension of it. Since 1960, development has continued to occur along the fringes of the Meadows, as well as within it. The analysis area, or the Meadows, has therefore, been expanded to include a larger and more comprehensive study and planning area. Any plans ultimately made will focus on developable land within this area.

However, development since 1960 has continued to expand on the fringes of the Meadows as well as within it. This necessitates expanding the original 1960 analysis area to a larger and more comprehensive study and planning area.

THE MEADOWS STUDY AREA: BASIS FOR DELINEATION

Using the ten foot contour as a study area boundary poses a number of problems. First of all, contours are subject to change. Grading the land in the course of development or erosion can alter the surface of the land.

Furthermore, the ten foot contour extends to a considerable distance, to the north as far as the Oradell Reservoir and south past Jersey City. This would necessitate considering tributary areas along the Upper Hackensack River and Overpeck Creek. These tributary areas have for the most part, been developed in the past years. Although these are technically a part of the Hackensack Meadows, they do not offer any great development potential, as compared to the bulk of the vacant Meadows located between Kearny and Route 46.

They will, however, be considered later when the U. S. Army Corps of Engineers Protection Area is discussed.

Next to topography, the vast urbanized area surrounding the Meadowlands creates an apparent contrast. When looking at aerial photos or maps, the first impression one receives is a void situated within the middle of an intensely built-up area. This area, known as the Northeastern New Jersey Metropolitan Area, contains many urban functions which are exerting pressure on Meadows development. Therefore, the apparent difference between the slightly built-up Meadowlands and the intensely built-up surrounding Northeastern New Jersey Metropolitan Area, was another delineating factor.

The boundaries of the study area were selected on the basis of physical related to man-made elements. In delineating a study area, the ten foot contour was considered.

It was also noticeable that various man-made elements, such as major roads and highways peripheral to the Hackensack Meadows, align closely with the ten foot contour. The bulk of urban development, such as homes, industries, and commercial establishments abuts the edges of these roads and in some places spills into the Meadows. Therefore, these major roads and highways, because of their relation to topography and urban development, become a final choice in the actual delineation of the Meadows study area. These routes and the boundaries they form are shown in Figure 2a-1 and are as follows:

NORTH: The northerly limit of the study area is U. S. Route 46, that part of which, extends from State Route 17 at Teterboro Airport, to the junction of U. S. Route 46 with State Route 93 (Grand Avenue) at the Ridgefield-Palisades Park Municipal Boundary.

Figure 2a-1

THE MEADOWS STUDY AREA

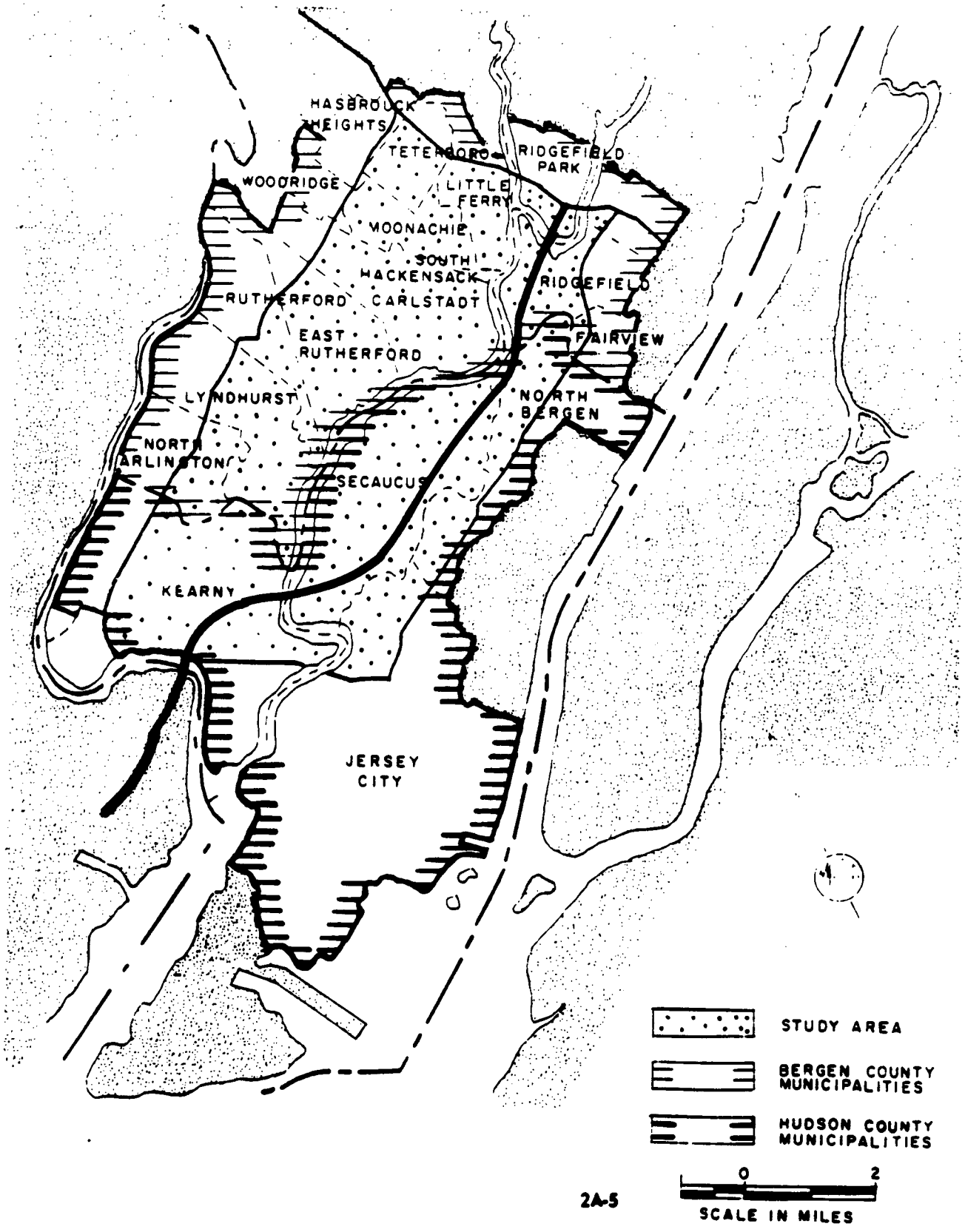

EAST: The easterly boundary of the study area extends from this junction of State Route 93 and U. S. Route 1 and 9, to it's intersection with the Pulaski Skyway in Jersey City.

SOUTH: The southerly boundary of the study area is formed by the Pulaski Skyway to a point where the Port Authority Trans-Hudson tracks pass under the Pulaski Skyway. From this point the boundary continues along the PATH tracks to their intersection with Harrison's municipal boundary. This provides a distinct separation between Kearny's portion of the Hackensack Meadows and Industrial Kearny south of the PATH tracks.

WEST: The westerly boundary of the study area is actually a series of north-south routes. The first of these proceeds for a short distance along Ogden Avenue, then north along the easterly municipal boundary of Harrison Avenue. From Harrison Avenue, the westerly boundary continues north along Schuyler Avenue and Orient Way, until State Route 3 is reached. The remaining part of the westerly boundary of the study area includes all of State Route 17 between State Route 3 and it's junction with U. S. Route 46.

Since the Study Area does not conform in all respects to the ten foot contour line, it contains some residential and industrial sections not normally part of the Meadows. These built-up portions are, however, intimately related to all aspects of Meadows growth and development. For this reason, analysis and data collection in this report are based on the somewhat larger Study Area boundaries.

The Meadows Study Area is unique in many respects. Within its boundaries is a land mass roughly four miles wide and eight to nine miles long, encompassing

about 21,400 acres or 33 square miles of land. As such, it is larger than the Meadows, yet is only one-sixth of a larger area known as the Hackensack River Basin, which will be discussed later. The immensity of this Study Area is more readily understood, when it is realized that it can almost contain the island of Manhattan twice over.

As delineated, it actually incorporates an area larger than the tidal marsh, representing the bulk of the Hackensack Meadows. It also includes urban development, represented primarily by the communities of Secaucus and Little Ferry. On the fringe of this area is an almost continuous band of industrially developed land. However, viewed in it's entirety, the proportion of developed land to undeveloped land is extremely small. In fact, the one feature which makes this area stand out is its vast emptiness.

The importance of this area as a transportation hub, is clear cut. Its networks focus and coordinate the movement of people and goods between the New York Metropolitan Region and the United States.

However, the study area had other unique aspects, particularly with regards to the political jurisdiction of municipalities within it. Therefore, an examination of political subdivision in the Study and Planning Area seems appropriate.

POLITICAL JURISDICTION IN THE HACKENSACK MEADOWS STUDY AREA

The Hackensack Meadows Study Area is more than just a physical entity. Upon closer examination, the natural and man-made elements which are situated in and around the Study Area, such as roads, highways, and watercourses, assume other identities. Some of these are also the political boundaries between the various municipalities and counties comprising the Hackensack Meadows Study Area.

For example, the Hackensack River and the Erie Railroad (Main Line) on the westerly side of the Hackensack River form such political boundaries. It is the nature of political subdivision and the role that natural and man-made features play in the subdivision of the Meadows Study Area which will now be explored.

As is frequently the case, political boundaries do correspond with natural and man-made features. This is particularly true where the land contours and transportation lines almost uniformly impart a north-south rectangular shape to the Study Area, but governmental boundaries cross them at right angles as shown in Figures 2a-2 and 2a-3.

Thus, the entire land area of the Meadows Study Area is split between two counties, Bergen and Hudson and the Hackensack River forms the boundary between them. As shown in Figure 2a-4, 14 Bergen municipalities and only 4 Hudson municipalities fall wholly or partially with the boundaries of the Meadows Study Area. However, they are much more equal in terms of land area since the Bergen County municipalities occupy 11,300 acres compared with 10,062 for the Hudson communities.

Only two communities, Moonachie in Bergen and Secaucus in Hudson County, fall entirely within the Meadows Study Area, but all other communities have varying proportions of their land areas in the Study Area. For example, a number of Bergen municipalities are almost wholly in the Study Area. These include Carlstadt with a total land area of 2,688 acres, 85 percent of which is the Meadows. East Rutherford and Little Ferry both have more than three-fourths of their total land area in the Study Area and Lyndhurst, Ridgefield and Teterboro also fall mainly within the Study Area boundaries. The same is essentially true for Kearny and North Bergen in Hudson County.

Figure 2a-2 HACKENSACK MEADOWS STUDY AREA AND COUNTY STRUCTURE

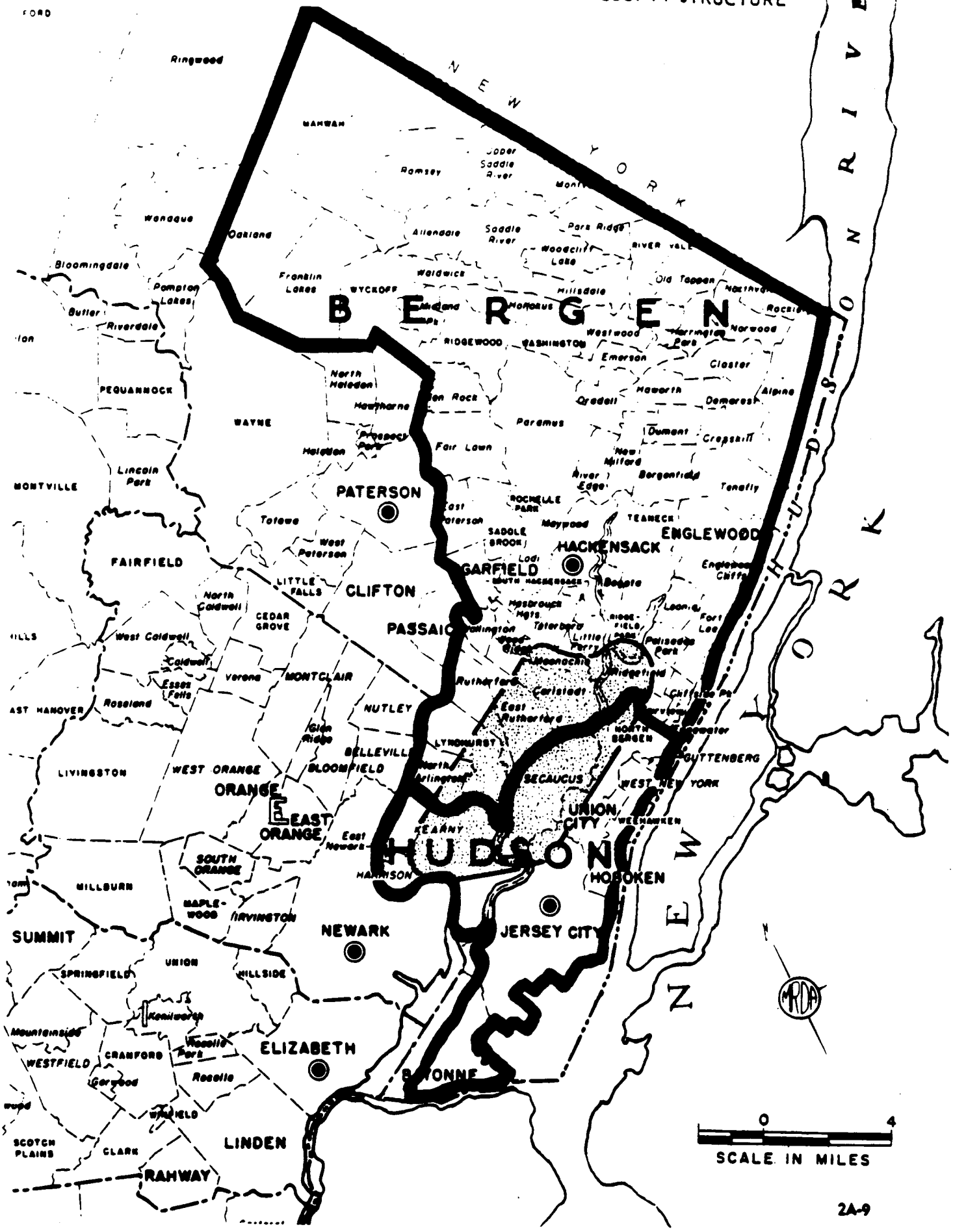

Figure 2a-3

POLITICAL SUBDIVISION IN THE MEADOWS STUDY AREA

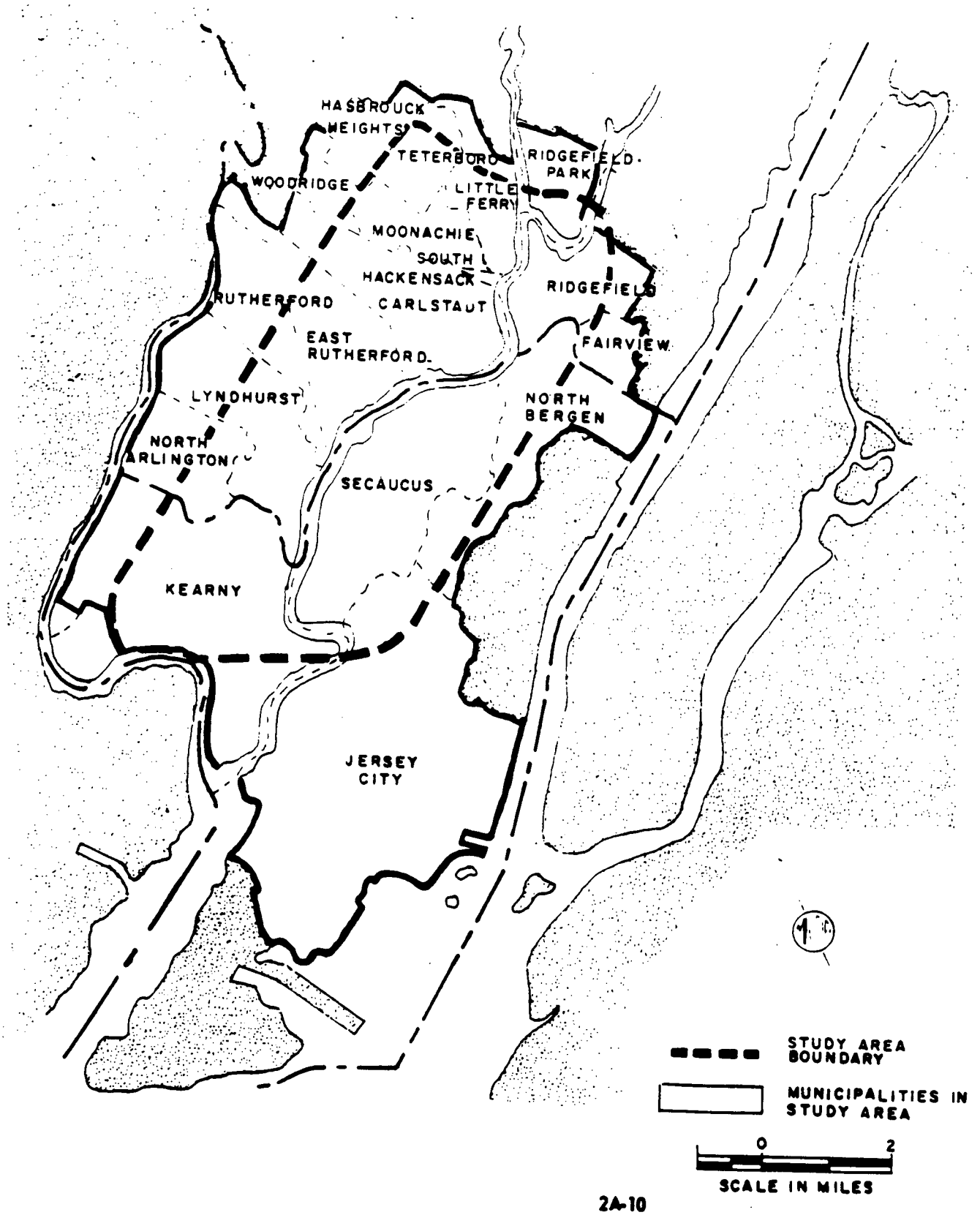

FIG. 2A-2

MUNICIPALITIES IN THE STUDY AREA

COUNTY	MUNICIPALITY	TOTAL LAND AREA (Acres)	LAND AREA IN STUDY AREA (Acres)	PERCENT OF LAND IN STUDY AREA
Bergen	Carlstadt	2,688	2,276	84.67
	East Rutherford	2,368	1,861	78.59
	Fairview	576	80	13.89
	Hasbrouck Heights	960	87	9.06
	Little Ferry	960	854	88.96
	Lyndhurst	3,008	1,977	65.72
	Moonachie	1,024	1,024	100.00
	North Arlington	1,600	654	40.88
	Ridgefield	1,664	1,091	65.56
	Ridgefield Park	1,280	229	17.89
	Rutherford	1,664	545	32.75
	South Hackensack	320	76	23.75
	Teterboro	768	473	61.59
	Wood-Ridge	704	73	10.37
Sub-Total		19,584	11,300	57.71
Hudson	Jersey City	8,640	923	10.68
	Kearny	5,952	3,570	59.98
	North Bergen	3,264	1,665	51.01
	Secaucus	3,904	3,904	100.00
Sub-Total		21,760	10,062	46.24
Grand Total		41,344	21,362	51.67

Source: New Jersey Division of State and Regional Planning
Note: Figures For Land Area In Meadows Exclude Water Areas

In examining the size and spatial distribution of municipalities in the Hackensack Meadows Study Area, the following patterns emerge. The present configuration of political subdivision reflects past surveying practices used during the 1600 and 1700's when the Proprietor's of East Jersey controlled the land. The subdivision of land at that time was largely done by rough surveying practices in which private large tract subdivision occurred using natural and man-made features. Gradually these subdivisions were incorporated together into large townships, most of which were further subdivided (around 1800-1900) into municipalities generally forming the political pattern as it exists today. The boundaries of municipalities in the Hackensack Meadows Study Area are projected in all directions. They follow an irregular pattern, which varies from a straight line course to a curving, twisting effect. Orderly boundaries are formed where streets, railroads and other man-made features are followed. Curving, twisting patterns have been created where they follow creeks and the Hackensack River. In some instances, the boundaries of some municipalities extend from the Passaic River to the Hackensack River, which roughly parallel each other at a distance of 2 miles. To the east of the Hackensack River, a similar condition exists, where boundaries extend from the Hudson River to the Hackensack River. This is also a distance of about 2 miles. This results in some municipalities having river frontage on two sides, while others, such as Teterboro and Moonachie, have no river frontage.

Therefore, boundary delineation has created Meadowlands municipalities with a variety of shapes. Some are large sprawling areas, whereas others are large wedge-like forms. Few, if any indicate any similarity in their physical delineation. In fact, individuality is fully expressed in the political subdivision of the Hackensack Meadows.

This individuality has greater meaning, however. While planning for the Hackensack Meadows must be done on a comprehensive scale, any plan conceived must satisfy all political interests. Municipalities in the Hackensack Meadows have formed together into the Meadowlands Regional Development Agency. This agency has the legal responsibility to develop the Meadows once a plan is adopted.

After political jurisdiction, the next most powerful force having an influence on the Hackensack Meadows is the effect of flooding in the Meadows and it's tributaries upstream. For this reason, an even larger area will now be considered, which has been chosen to account for the amount of land which will be protected.

THE PROTECTION AREA

Another area having an important relationship to the development of the Hackensack Meadows has been established by the U.S. Army Corps of Engineers. This area includes land below an elevation of fifteen feet and is referred to as the protection area, that is, all that area which must be considered in planning for various types of controls needed to combat problems created by the Hackensack River in times of flood. In addition, the future construction of reclamation projects will be based upon the needs of this area, that is, what will be needed to protect all property in the Meadows. A most important purpose of this area, however, will be to determine a cost-benefit ratio. Such a ratio will be derived after present real estate values, in addition to the enhanced real estate values of land within the protection area based on future land use development, are compared to the cost of reclaiming the area.

In terms of size, it is larger than the Study and Planning Area, either including parts or all of twenty-three municipalities totaling about 24,000 to 25,000 acres or 38 square miles. This is about 3,000 acres larger than the Study and Planning Area. This greater coverage, not only takes into account

the Hackensack Meadows proper, but also includes Industrial Kearny, where the Hackensack and Passaic Rivers converge at Newark Bay. Lands of Jersey City, south of the Pulaski Skyway, in the area of N.J. Routes 1 and 9, are also included , as are tributary areas along the upper Hackensack and Overpeck Creek. Here heavy flooding has occurred in the past.

The delineation of this area is highly irregular, largely due to the meandering nature of the fifteen foot contour and the inclusion of additional parts of municipalities. In general, this area is roughly six to seven miles long, extending from the Kearny-Jersey City area to Hackensack on the Hackensack River and Englewood on Overpeck Creek. As Fig.___ in Technical Report 2c indicates, the area is roughly rectangular along a northeast-southwest axis, with the exception of its northerly and southerly boundaries, where its delineation along the Susquehanna Railroad and local streets make it irregular.

The protection area was selected because of the effect of flooding on municipalities bordering the Hackensack River. This flooding occurs when the Hackensack River overflows it's banks during heavy rain periods. The flooding is caused not only by the tidal surges of the ocean, but is added to by surface runoff. This runoff is collected by a vast drainage system associated with the Hackensack River, which together form the Hackensack River Drainage Basin.

THE HACKENSACK RIVER BASIN

The largest area of concern having an important relationship to the Hackensack Meadows is the Hackensack River Drainage Basin. This immense area,as shown in Fig. 2a-5, including 202 square miles, extends from Haverstraw, New York, south to the Kearny-Jersey City area.

Bounded to the west of the Passaic Ridge and to the east by the Palisades Ridge, this area generally resembles an elongated oval,which varies

Figure 2a-5

HACKENSACK RIVER DRAINAGE BASIN

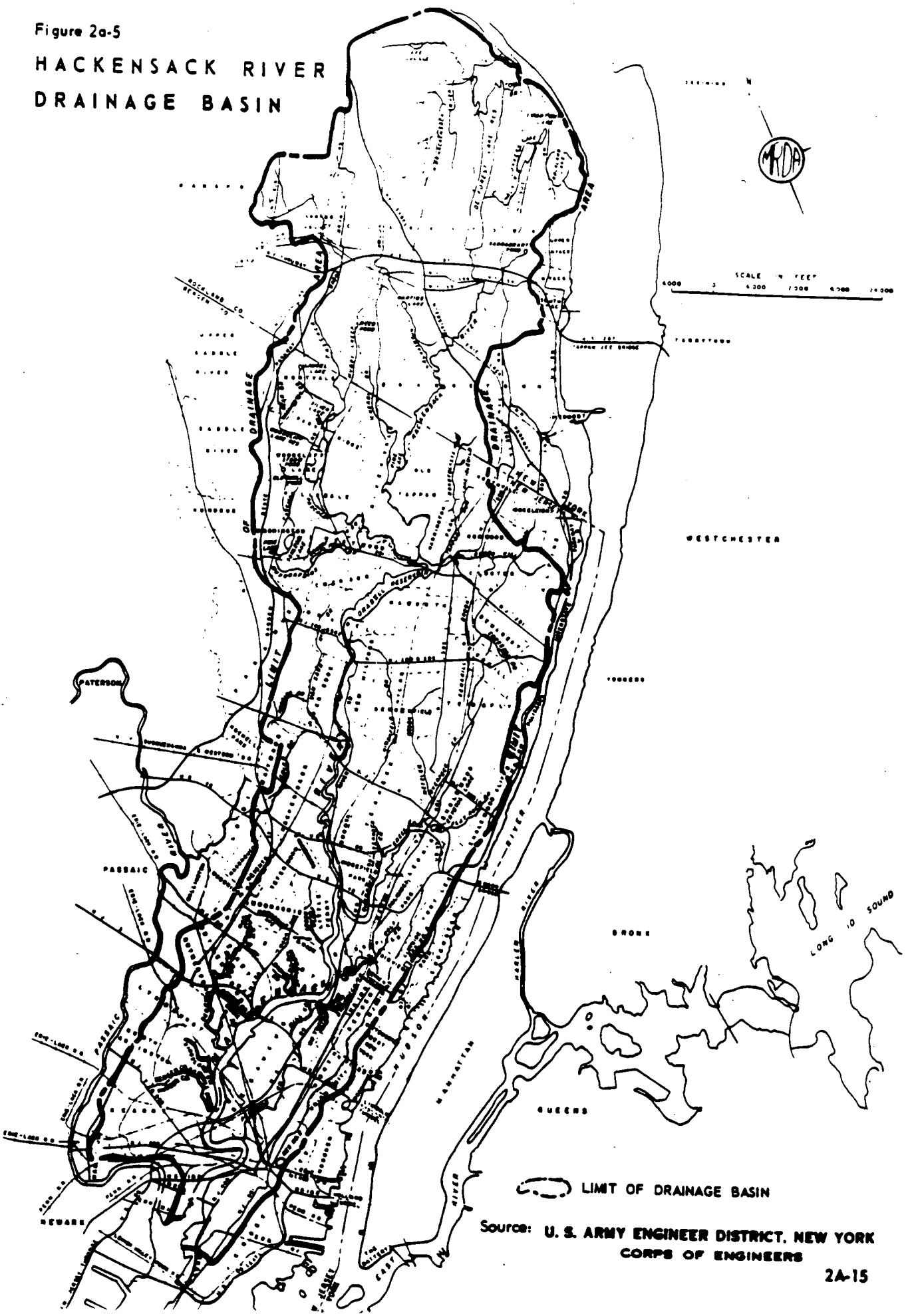

Source: U. S. ARMY ENGINEER DISTRICT, NEW YORK
CORPS OF ENGINEERS

from about 5 to 6 miles in width and in about 20 to 30 miles measured longitudinally through it's center.

In general, the hydrological system which spreads throughout the basin contains a large number of canals, streams, brooks, creeks which focus on the Hackensack River. The overall system largely resembles a tree with many branches shooting off from it's trunk.

The Hackensack River more or less splits this large basin in a meandering fashion and is fed by waters collected from tributaries of the Hackensack River. Pascack Brook, Overpeck Creek, Berry Creek Canal, Saw Mill and Penhorn Creeks are among the larger tributaries in the vast drainage network which spreads throughout this basin, feeding the Hackensack River.

The physical nature and general makeup of the Hackensack River is best indicated in the following excerpts:

> "Hackensack River, a winding stream 45 miles long, rises in the vicinity of Harverstraw, Rockland County, N.Y., flows south and empties into Newark Bay at its junction with Passaic River. It has a drainage area of 202 square miles and the average fresh-water discharge at its mouth is 292 cubic feet per second. The river is tidal and navigable up to New Milford, 21 miles above the mouth, where navigation is terminated by a low dam of the Hackensack Water Co. The principal navigable tributaries of Hackensack River are Berry Creek, with its entrance through Berry Creek Canal, and Overpeck Creek, 8.5 and 14 miles respectively, above the mouth of the river. These tributaries are each navigable for a distance of about 3 miles."[3]

The next area of concern, although slightly smaller in physical stature, is very important. Up to this point, the main area of concern has been with areas related to the Hackensack Meadows. However, what of the relationship of the Hackensack Meadows to other areas? This will be considered next.

IMPACT AREA

Usually, economic impact is studied only from one point of view, that is, the external effect that proposed development will have on a surrounding area. However, the Hackensack Meadows is for the most part a void. As such, there is immediate impact being placed on it by the heavily urbanized area surrounding it.

Therefore, impact, in the case of the Hackensack Meadows, must be viewed in two ways. Immediate impact upon the Meadows by the surrounding urbanized area, as compared to the eventual impact that proposed development in the Meadows will have on the surrounding communities. This is the basis for selecting the impact area.

Since the extent of impact is an intangible thing, it was decided that some criteria must be used in order to describe any impact area which might be selected, prior to measuring the extent in quantity and direction of this impact.

The Setting for Regional Planning[4] offered such an approach. This report delineated the State of New Jersey into regions based on various criteria. Newspaper coverage, retail sales, labor market area, telephone coverage and other social and economic indicators were used. Based on these, four regional levels were developed, namely Class I, II, III and IV regions.

For impact study, at the Meadows level, the Class I and II regions are too broad, since these are oriented to the major cities of Newark, New York and Philadelphia, and are metropolitan in nature.

According to the Setting for Regional Planning, regions at the Class III level are self-sustaining socio-economic units. As such, they are large areas, either a county, groups of counties or a combination of a county and municipalities comprising a part of a contiguous county. Therefore, for purposes of impact

study, such a level would still be inappropriate due to the size and character of these regions.

A combination of Class IV regions appear to be the best choice to study impact. These regional levels focus on the Hackensack Meadows and have a strong relation to this area. In fact, six of the seven Class IV regions selected contain municipalities which are situated within the Hackensack Meadows Study and Planning Area.

These selected include the Newark, Fort Lee, Hackensack, Jersey City, Passaic, Rutherford, and Union City Class IV Regions. Together, they contain 46 municipalities, which encompasses an area of 154.8 square miles. This is 4 to 5 times larger than the Meadows Study Area and about 40 to 50 square miles smaller than the Hackensack River Drainage Basin. This area is highly urbanized, attested to by the 1,658,034 people living within it.

In terms of extent, the impact area terminates to the east at the New Jersey-New York State boundary which splits the Hudson River. To the south, it extends as far as Bayonne and the Essex-Union County boundary. Westerly it extends out as far as Maplewood, the Oranges, Montclair and West Paterson. The northerly boundary is highly irregular, but generally, it extends out to the Englewood-Bergenfield-Paterson Area.

The impact area is our last area of concern, with regards to planning for the Hackensack Meadows. When land use proposals are made for the Hackensack Meadows, they will be examined in terms of effect or impact on this area.

Before any proposals can be made, however, existing land use trends must be known. This very important part of overall planning studies will now be presented, considering development that has occurred in the Meadows Study and Planning Area.

Figure 2a-6

THE IMPACT AREA

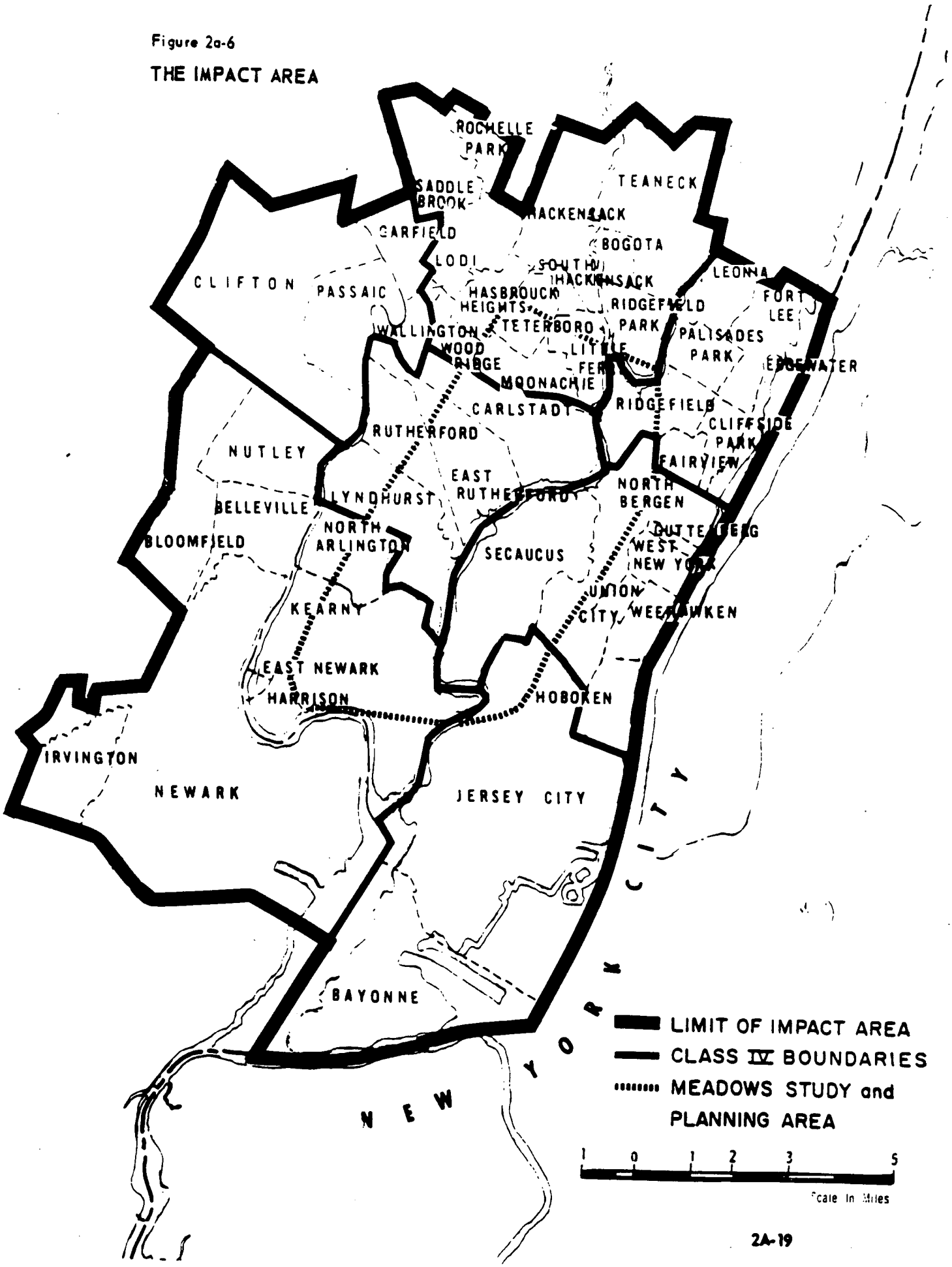

Figure 2a-7

Regional and Municipal Composition in the Impact Area

Newark Class IV

Belleville
Bloomfield
East Newark
Harrison
Irvington
Kearny
Newark
North Arlington
Nutley

Fort Lee Class IV

Cliffside Park
Edgewater
Fairview
Fort Lee
Leonia
Palisades Park
Ridgefield

Hackensack Class IV

Bogota
Hackensack
Hasbrouck Heights
Little Ferry
Lodi
Moonachie
Ridgefield Park
Rochelle Park
Saddle Brook
South Hackensack
Teaneck
Teterboro
Wood - Ridge

Jersey City Class IV

Bayonne
Hoboken
Jersey City

Passaic Class IV

Clifton
Garfield
Passaic
Wallington

Rutherford Class IV

Carlstadt
East Rutherford
Lyndhurst
Rutherford

Union City Class IV

Guttenburg
North Bergen
Secaucus
Union City
Weehawken
West New York

SUMMARY

	Municipalities	Area	Pop.
Newark Class IV	9	52.1	649,548
Fort Lee Class IV	7	10.5	49,300
Hackensack Class IV	13	26.0	168,827
Jersey City Class IV	3	19.1	398,757
Passaic Class IV	4	17.5	174,561
Rutherford Class IV	4	15.2	56,151
Union City Class IV	6	14.4	160,890
	46	154.8	1,658,034

Geological Structure of the Hackensack Meadows

The geological structure of the Hackensack Meadows today, is the result of extensive geological change, which began to occur over a million years ago. At that time, it was part of an upland basin, several hundred feet above sea level. The Meadows grass, as seen today, was not present. Only a rock floor, rising in elevation to the Palisades existed and the Hackensack River was then located on the westerly side of the basin.

A major change occurred in it's physical appearance, when the Wisconsin Ice sheet scoured and gouged the upland basin, reducing it's level. New stream beds were created, and when it finally receded, large deposits of rock and soil remained at the lower end of the Hackensack Valley. This formed a natural dam, beyond which the waters of the melting glacier were stored. Thus, Lake Hackensack was formed.

For thousands of years, the lake remained intact, collecting large deposits of organic materials, sand and clay. Eventually the ocean level rose, and the natural dam retaining Lake Hackensack was breached. A continuing rise in the ocean level eventually inundated Hackensack Valley.

The final phase of the development of the Hackensack Meadows occurred as the ocean receded. The soils were washed of their heavy salt content, and plant and animal life appeared. Thus, the basic geological structure of the Meadows was established.

The geological composition of the Hackensack Meadows is varied. Many terms are used to describe the various types of soils, rock and organic materials that comprise the Hackensack Meadows. Generally, these include, in various combinations, meadow mat, peat, wood, cinders, mud, clay, sand, quicksand, gravel,

silt, topsoil, shale, sandstone, traprock, limestone, bedrock, boulders and even garbage fill.

It is difficult to visualize this structure when traveling over the Meadows, either by motor vehicle or train, for all that can be seen is a vast expanse of marsh grass.

Nevertheless, this surface picture is deceptive. Below this mantle, the true geologic makeup of the Hackensack Meadows becomes clearer. Actually, the surface as well as the sub-surface stratum of the Meadows must be examined before a full understanding of this area is gained.

According to the Engineering Soil Survey of New Jersey, much of the Hackensack Meadows is Tidal Marsh of Marine Origin.[5] As Figure 2a-8 indicates, this comprises a large part of the Hackensack Meadows. The organic materials, fine sands, silts and clays, which comprise this area have considerable variation in depth.

In fact, a sectional view of the Hackensack Meadows would present the following. As Figure 2a-9 indicates, a multi-level structure of different soil and rock types exist, creating a configuration, similar to a mountainous profile. In some areas, these layers are relatively parallel to the Meadows surface, while in other areas, they rise and fall steeply. Generally, this relationship of soil and rock layers is similar throughout the entire Meadows sub-structure.

Near the surface of the Meadows is an agglomeration of organic materials, including meadow mat, peat, decayed vegetation and organic silt. Generally, organic silt is found immediately under the meadow mat, peat and other materials covering Meadow's surface. This combination of materials results in an extremely unstable surface requiring foundation treatment before structures can be erected.

Figure 2a-8 GEOLOGIC STRUCTURE OF THE HACKENSACK MEADOWS

B
B
B
A
A
A
A
B
B
C
C
B
B
B
A
A
A
C
C
B
A
O
CEMETERY

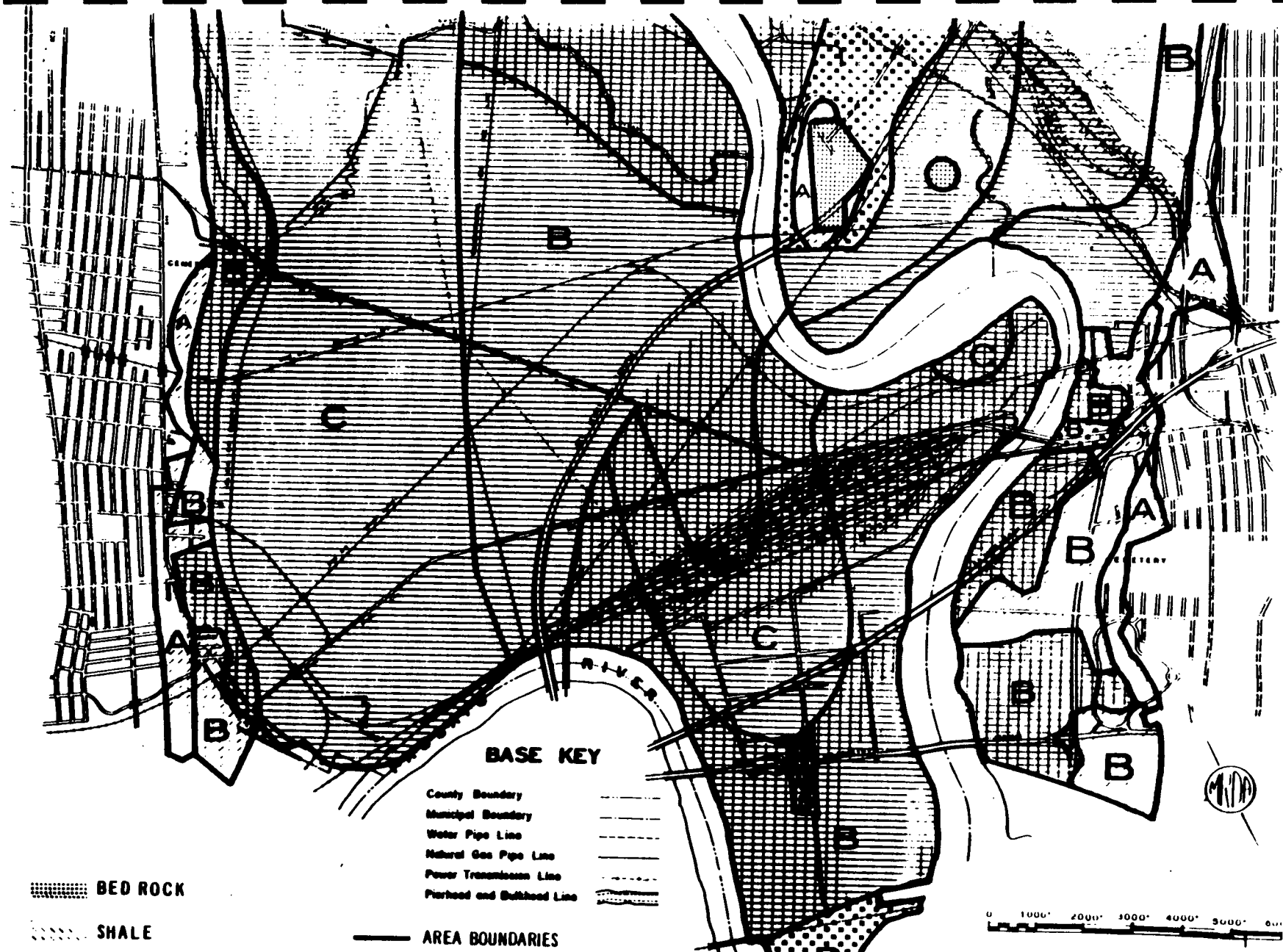

SOURCE: U.S. ARMY CORPS OF ENGINEERS, *FOUNDATION RECONNAISSANCE INVESTIGATION*, CALDWELL N.J. JOSEPH S. WARD, INC., 1962.

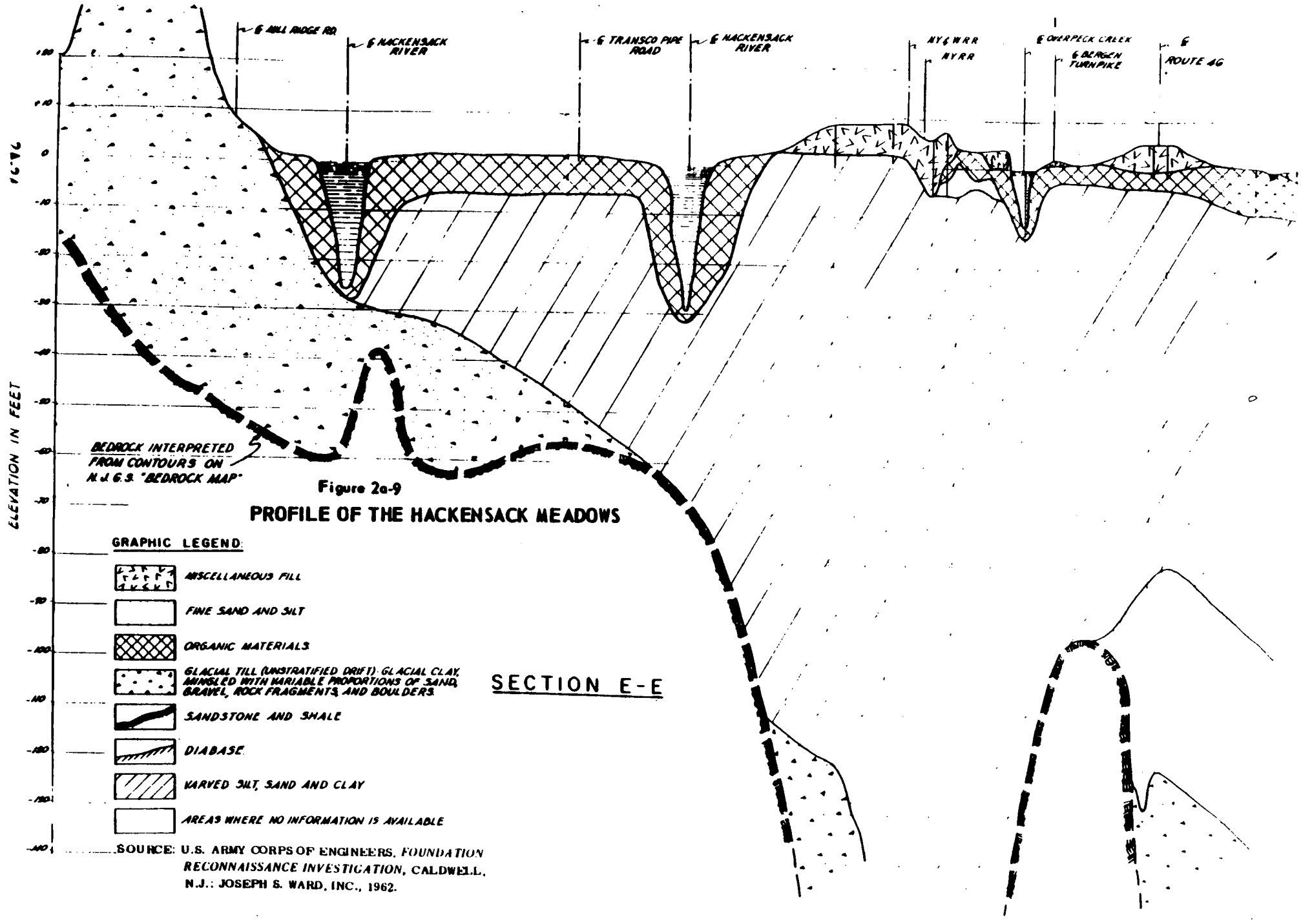

Figure 2a-9

PROFILE OF THE HACKENSACK MEADOWS

SOURCE: U.S. ARMY CORPS OF ENGINEERS, *FOUNDATION RECONNAISSANCE INVESTIGATION*, CALDWELL, N.J.: JOSEPH S. WARD, INC., 1962.

Directly beneath this surface layer are a wide variety of soil types, including silts, sands, clays, gravel and boulders. These are not quite as unstable as the surface materials, still they add to the structural instability of the Meadows. Over-all, much of the soils materials in the Meadows are plastic and are found at varying depths, in some places greater than 100 feet.

There is considerable variation in the depth of the fine sands, silts and clays which predominate in this area. They attain their greatest depth near the center of the Meadows and in areas immediately adjacent to the right and left of the Hackensack River. In some areas, these soft layers have been found to attain depths of 100 to 200 feet.

Beneath this soft, highly unstable surface and immediate sub-surface layers, are quantities of glacial till. Glacial till is composed of a wide assortment of rock and soils particles, which range from sand particles to boulders. This conglomeration of soil and rock types are residual materials deposited by the Wisconsin Glacier, whose role in the development of the Hackensack Meadows was discussed previously.

The geological structure of the Hackensack Meadows adds greater stability in the presence of shale, sandstone and bedrock. Depths attained by these rock formations likewise vary considerably. Shale, for example, has been found close to the surface of the Meadows, as well as to a depth of 416 feet.[6] Diabase bedrock also assumes a similar position in the Meadows. Snake Hill, composed of diabase rises above the Meadows to an elevation of 100 to 200 feet. At other locations it attains depths in excess of 250 feet. Diabase, the hardest of the groups, is a dense, coarse-grained rock formed during the Triassic Age, when volcanic activity was occurring. In general, rock occupies an extreme position in the Hackensack Meadows.

The distribution of these soil and rock types assumes a definite pattern in the Hackensack Meadows. Generally, the softer organic materials, sands and clays are located in greater amounts towards the center of the Meadows and become shallow towards the periphery of the Meadows. Rock is closer to the surface, at the periphery of the Meadows. In some areas outcrops occur. Secaucus, for example, is such an area where this condition exists. As Figure 2a-9 indicates, firmer solid and underlying shale deposits have been responsible for greater urban development of the Meadows in this area. For the most part, the unstable organic soils in the Meadows has deterred such development.

Drainage patterns in the Hackensack Meadows largely reflect the soil structure of this area. In areas composed of organic and other highly compressible materials, such as silt and clay, extremely poor drainage results. Some areas in the Meadows are almost constantly saturated with water as a result, and others are subject to intermittent flooding, due to poor runoff and tidal surge. Higher ground, however, composed of more porous types, such as glacial till and glacial moraine, has better surface and internal runoff.

In summary, the type and distribution of soils in the Hackensack Meadows is varied and unique. Since it creates an obvious contrast in the midst of the highly developed urban complex of Northeastern New Jersey, this area represents a throwback to primeval times. Geologically, it is much the same as it was a million years ago. The organic materials present today are remnants of the flora and fauna which then existed. Since the bulk of the Hackensack Meadows is composed of these organic soils, and other highly compressible materials, poor drainage results. The land therefore, is not suitable for development in it's natural state and prior foundation treatment is necessary to render it so. This has been a major factor in deterring land use development in the Meadows.

Topography in the Hackensack Meadows

The Hackensack River splits this area longitudinally, shifting from the westerly side of the Meadows, to a more central position. A number of creeks created by glacial activity flow into the Hackensack River. The largest of these is Overpeck Creek, which diverges from the Hackensack River at Little Ferry. Berry Creek and Berry Creek Canal are the next largest water courses. The remaining creeks are small, traversing the Hackensack Meadows in all directions. These are particularly numerous on the westerly side of the Hackensack River. Irregardless of size and placement, these water channels are at sea level occupying a low position in the topographic setting of the Meadows.

There are areas, however, which have elevations lower than the surface of the Hackensack River and it's tributary creek. One such area is situated in the North Arlington-Lyndhurst-Kearny sector which has below sea level elevations, as low as minus 1.2 feet. This area is roughly situated within the industrial line of the Erie-Lackawanna Railroad, the Erie-Lackawanna main line, New Jersey Route 7 and the Greenwood Lake Branch of the Erie Railroad.

As a result of these below sea level elevations, this area is intermittenly inundated with water, which surges over the banks of the Hackensack River, in periods of high tide and floods. This area represents an extreme in the topographic profile of the Hackensack Meadows. As Figure 2a-10 indicates, while low elevation generally characterize the Meadows, for the most part not exceeding ten feet, there are exceptions.

In the built-up portion of Secaucus, elevations greater than 50 feet exist either of natural or man-made origin. Big Snake Hill, also located in Secaucus, has an elevation in excess of 150 feet. There is also a built-up area in Carlstadt, located along Washington Road, which has an elevation of greater than 40 feet. Therefore, the Hackensack Meadows is not without some topographic variation.

Figure 2a-10

ELEVATIONS IN THE HACKENSACK MEADOWS AREA

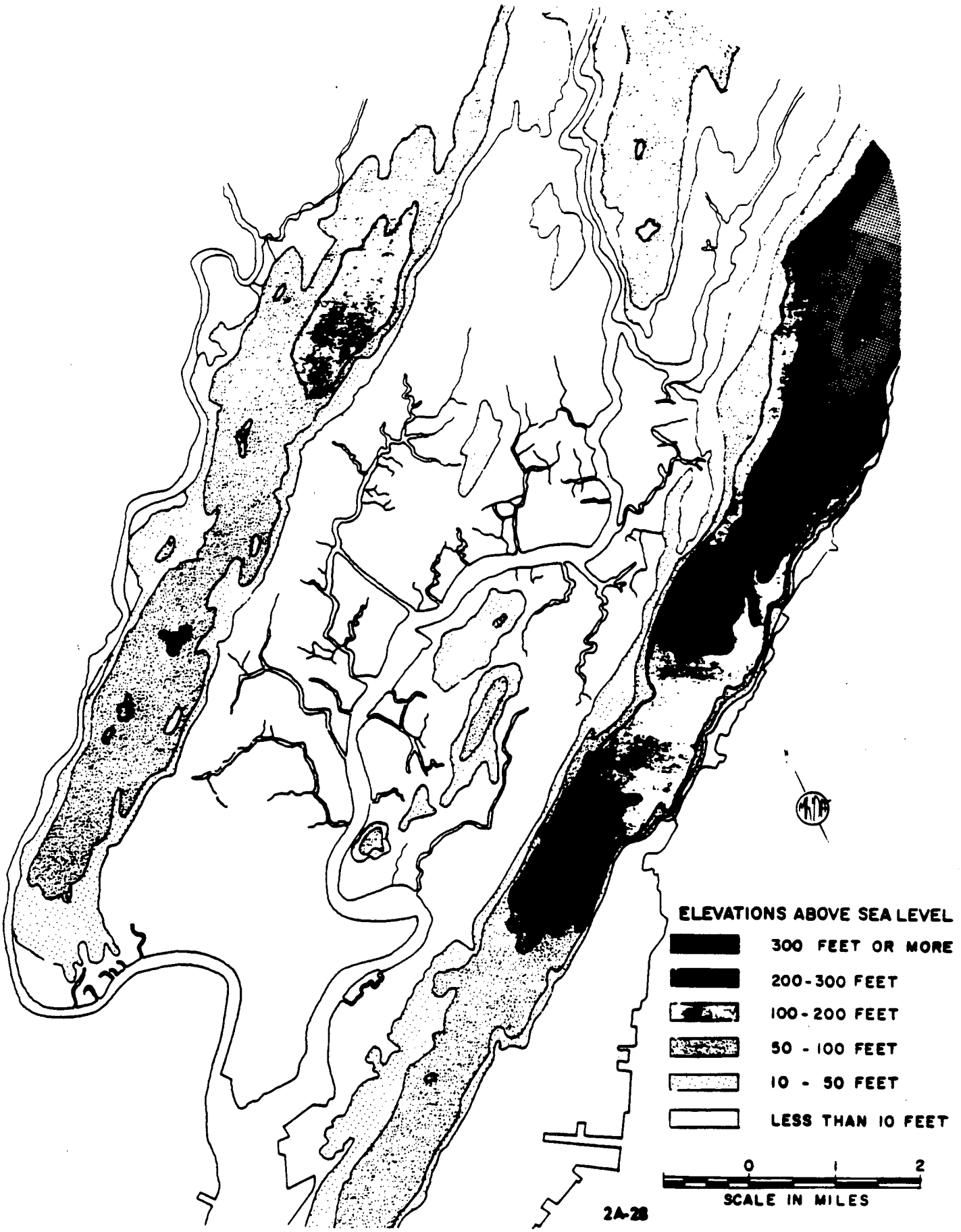

In addition to natural elevations greater than ten feet, there are also man-made elevations of equivalent height. During the past years, the extensive dumping of garbage and other fill materials has occurred. This has elevated certain sections of the Hackensack Meadows to heights of 20 to 30 feet. Such operations have occurred mainly along major transportation routes, particularly Route S-3, and along the fringe of the Meadows in it's southwest quadrant.

An elevation of ten feet is particularly significant to the topographic setting of the Meadows. The ten foot contour is referred to as a line of division between the built-up or upland portion of the Meadowland municipalities and their meadows. This elevation generally follows existing transportation routes surrounding the Meadows. On the westerly side of the Meadows, it roughly follows Schuyler Avenue, and Route 17. On the easterly side, it closely borders U. S. Route 1 and 9.

The upland portion of the Hackensack Valley, containing an intense amount of urban development originates at the ten foot contour. An elevation of about 10' is attained, West of the Hackensack River, at the Harrison end of the Passaic Ridge. This increases to 200', when proceeding north along the Passaic Ridge to the Carlstadt area. East of the Hackensack River, an elevation of 20 to 30' is attained at the Jersey City end of the Palisades Ridge, increasing to an elevation in excess of 300' in the Palisades Park area.

In conclusion, elevations increase east and west of the Hackensack River, becoming higher to the north along the Passaic and Palisades Ridges. The general configuration of topography in the Hackensack Meadows is a low lying basin with little topographic change, bordered by two parallel ridges on the east and west sides, with the Palisades Ridge to the east being higher.

FOOTNOTES

1. Netherlands Engineering Consultants, Report on the Feasibility of Reclaiming the Hackensack Meadows By means of Closing the Hackensack River, 1958.

2. Meadowlands Regional Development Agency and New Jersey Department of Conservation and Economic Development, MRDA Comprehensive Report, Trenton, 1960.

3. Department of the Army. Hackensack River, New Jersey Report of the Chief of Engineers, United States Army, House Document No. 252 (Washington, U.S. Government Printing Office, 1951), p. 6.

4. State of New Jersey Department of Conservation and Economic Development. The Setting for Regional Planning. (Trenton: Division of State and Regional Planning, 1961.

5. Rutgers University. Engineering Soil Survey of New Jersey. Engineering Research Bulletin No. 18 (New Brunswick: College of Engineering, 1952), p. 33.

6. Ward, Joseph S. Foundation Reconnaissance Investigation, Hackensack Meadows, New Jersey, (Caldwell: Joseph S. Ward, Inc. 1962), p. 7.

Division of State and Regional Planning

B. Budd Chavooshian, Director

Bureau of Regional Planning

Eugene J. Schneider, Chief

Richard A. Ginman, Principal Planner

Juhan Simonson, Principal Planner

*William Strachan, Principal Planner

Louis J. Horvath, Assistant Planner

William L. Phillips, Assistant Planner

* This report was prepared, written and illustrated by William Strachan under the direction of Richard A. Ginman.

REFERENCE NO. 7

PLANNING BOARD

FEASIBILITY STUDY & REPORT

OF A

HACKENSACK RIVER DAM

A Preliminary Engineering Study to Determine the Feasibility of the Construction of a New Dam on the Hackensack River, Bergen County, New Jersey.

Prepared By

The Office of the County Engineer
County of Bergen, New Jersey

Roy J. Elam, P.E., L.S.
County Engineer

October, 1966

NJ Be-1

LIBRARY
Dept. of the Interior, FWPCA
Edison, N.J. 08817

PART III

A - GEOLOGY AND TOPOGRAPHY

Geology - General

In New Jersey there are three (3) convenient reference points for keeping geologic time in proper perspective. These are the Precambrian, Triassic, and the Pleistocene or Ice Age. The first time period, the Precambrian, is distinguished by the fact that all rocks are more than six hundred million years old. Practically all of the rocks of this age are found in the New Jersey Highlands, are located in the north west section of the state, and do not reach into the Hackensack River Valley in Bergen County.

The second reference point, the Triassic, began about 225 million years ago and covers the central portion of the state. This portion of New Jersey is also the most heavily populated and includes the area occupied by the Hackensack River Basin in Bergen County.

The third reference point is the Pleistocene, or Ice Ages, an epoch of the Quaternary period of the Cenozoic era, and bagan about one million years ago.

There are four natural geologic areas or regions in New Jersey. Each of these areas is a part of a much larger region of similar topography, that extends into adjacent states in which there are similar sequences of rock types, of geologic structure, and a common geologic history. Each such area, in its entirety, is known as a "physiographic province" and can

A - GEOLOGY AND TOPOGRAPHY

Geology - General (Continued)

be listed as follows:

a. Ridge and Valley - Northern Sussex and Warren Counties.

b. The Highlands - Southern Sussex and Warren Counties.

c. Piedmont - South of the Highlands and north of a line from New Brunswick to Trenton.

d. Coastal Plain - South of the line from New Brunswick to Trenton and south or southeast of the Delaware River betwen Trenton and Wilmington.

The Hackensack River Basin is a part of the Piedmont Phisographic Province. This Province, as it pertains to New Jersey, starts at the Hudson River and extends southwesterly across the state. The entire Hackensack River basin, as well as the surrounding area, has a surface cover of glacial till overlying Triassic sandstones, shales and igneous rocks of the Newark Series and the Mesozoic Era. The glacial till cover was formed by the final ice advance known as the Wisconsin Age and was a part of the Ice Age (Pleistocene) period of geologic time. It has been well established that the terminal moraine of the Wisconsin Age lies at the mouth of the Hackensack River and the Hackensack River Meadow was once Glacial Lake Hackensack.

Glacial Lake Hackensack, that covered the area in which the proposed dam would be located, was formed during the waning

REFERENCE NO. 8

Uncontrolled Hazardous Waste Site Ranking System

A Users Manual

(HW-10)

Originally Published in
the July 16, 1982, *Federal Register*

United States
Environmental Protection
Agency

1984

TABLE 2

PERMEABILITY OF GEOLOGIC MATERIALS*

Type of Material	Approximate Range of Hydraulic Conductivity	Assigned Value
Clay, compact till, shale; unfractured metamorphic and igneous rocks	$<10^{-7}$ cm/sec	0
Silt, loess, silty clays, silty loams, clay loams; less permeable limestone, dolomites, and sandstone; moderately permeable till	$10^{-5} - 10^{-7}$ cm/sec	1
Fine sand and silty sand; sandy loams; loamy sands; moderately permeable limestone, dolomites, and sandstone (no karst); moderately fractured igneous and metamorphic rocks, some coarse till	$10^{-3} - 10^{-5}$ cm/sec	2
Gravel, sand; highly fractured igneous and metamorphic rocks; permeable basalt and lavas; karst limestone and dolomite	$>10^{-3}$ cm/sec	3

*Derived from:

Davis, S. N., Porosity and Permeability of Natural Materials in Flow-Through Porous Media, R.J.M. DeWest ed., Academic Press, New York, 1969

Freeze, R.A. and J.A. Cherry, Groundwater, Prentice-Hall, Inc., New York, 1979

MEAN ANNUAL LAKE EVAPORATION
(In Inches)

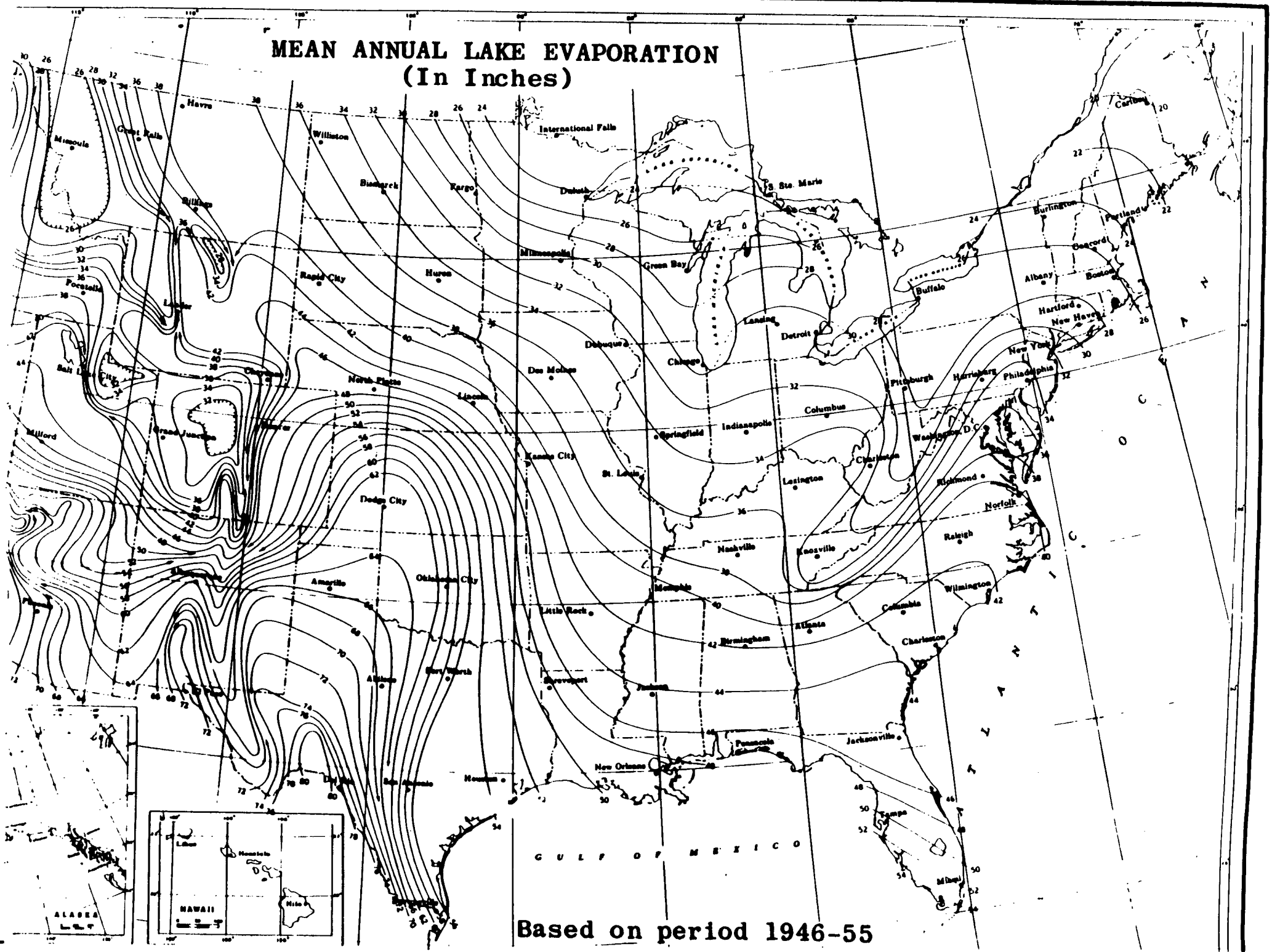

Based on period 1946-55

1 YEAR 24-HOUR RAINFALL (inches)

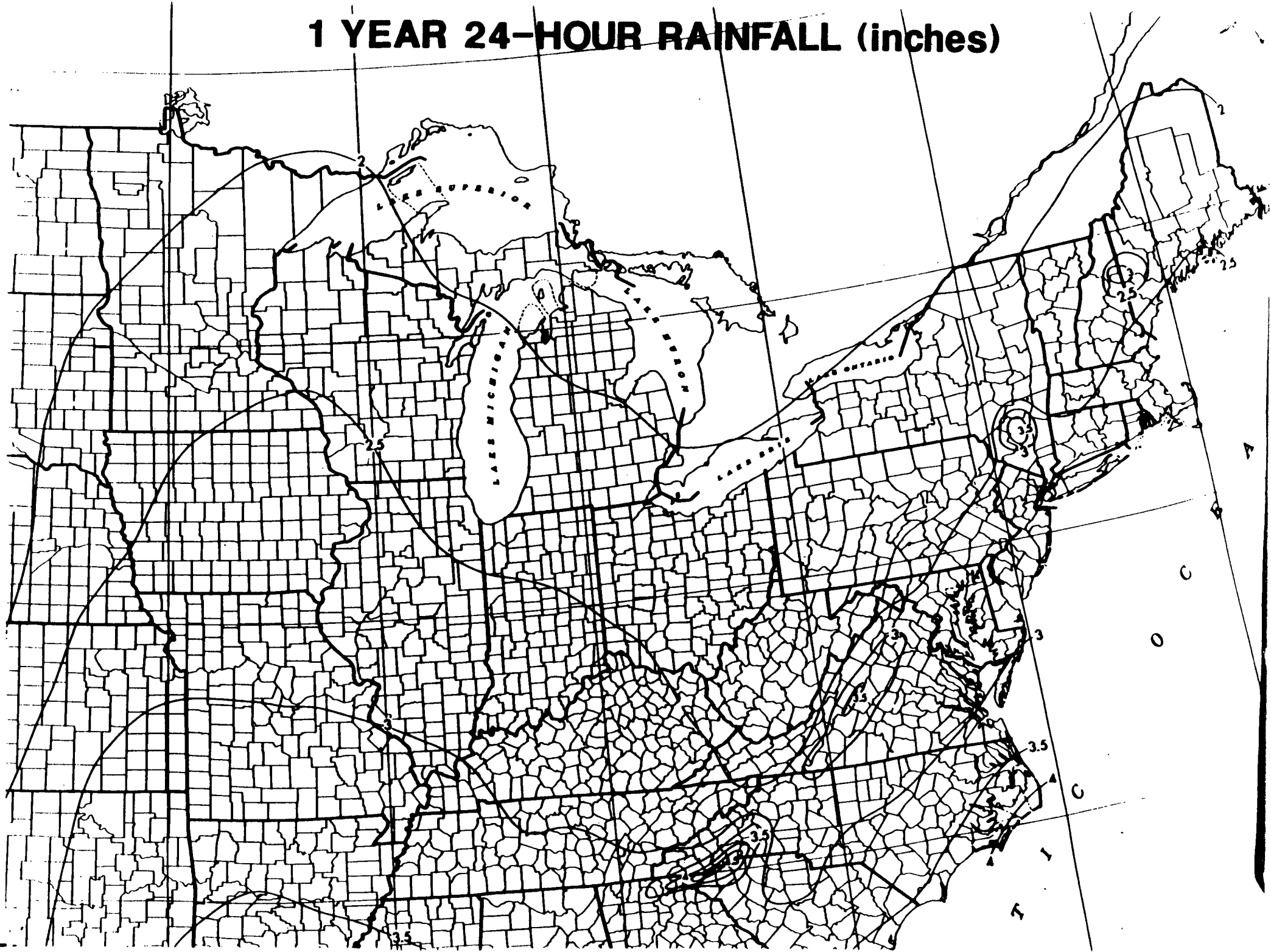

NORMAL ANNUAL TOTAL PRECIPITATION (Inches)

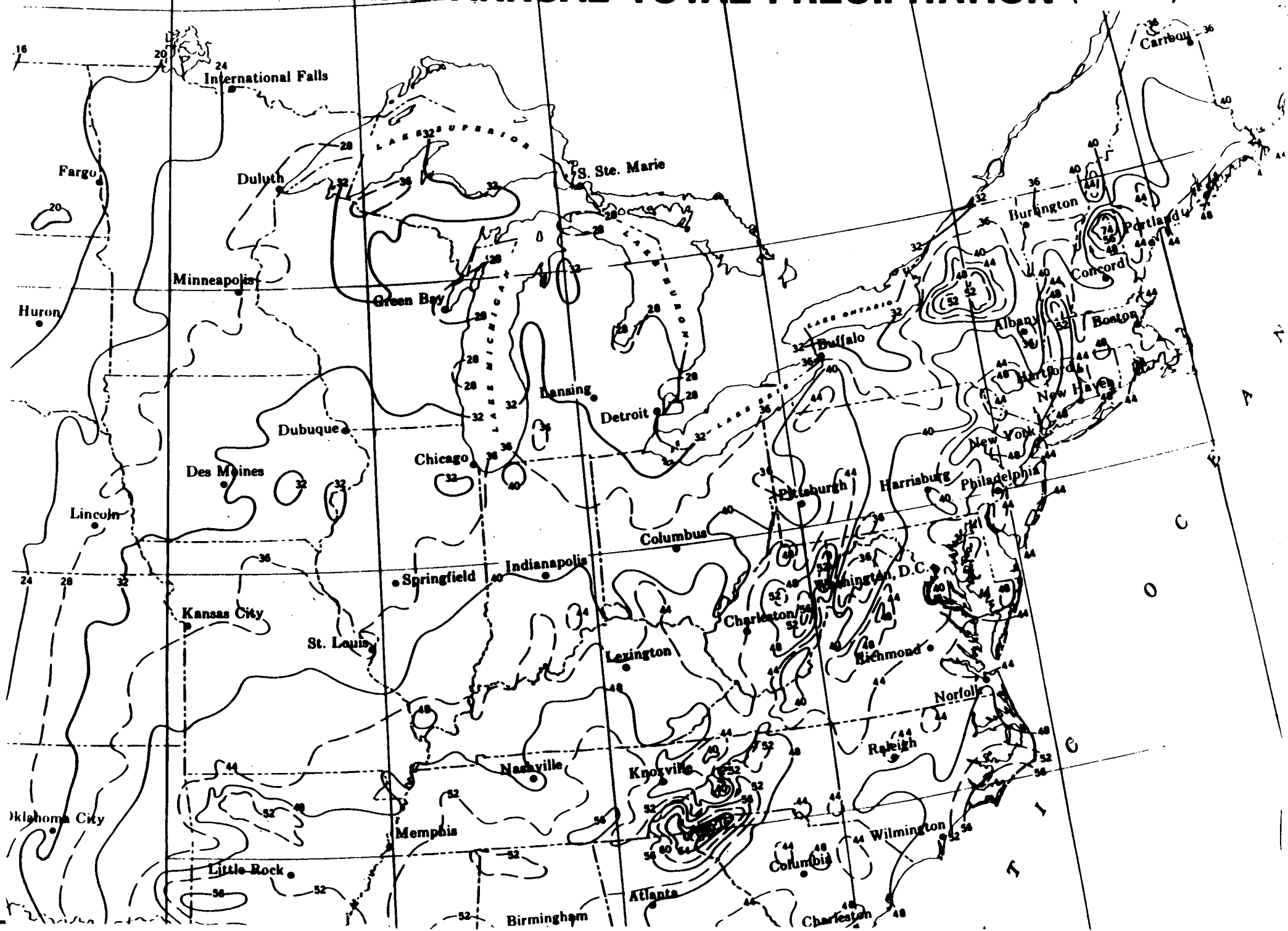

REFERENCE NO. 9

SEDIMENTOLOGY OF NEWARK BAY, NEW JERSEY:

AN URBAN ESTUARINE BAY

BY

Dennis John Suszkowski

A dissertation submitted to the Faculty of the University of Delaware in partial fulfillment of the requirements for the degree of Doctor of Philosophy in Marine Studies.

June, 1978

B. Regional Geology

Newark Bay is within the Triassic Lowlands subdivision of the Piedmont Plain which is the easternmost division of the Applachian Province. The Hackensack River watershed is confined entirely to the Piedmont Plain (U.S. Army Engineer District, New York, 1974). The Passaic River Basin is situated within two subdivisions of the Appalachian Province, the Highlands and the Piedmont Plain (U.S. Army Engineer District, New York, 1969).

In New Jersey, the Triassic Lowlands of the Piedmont Plain extend in a broad, downfaulted basin southwestward across the state from the Palisades of the Hudson River towards Pennsylvania. The Lowlands are underlain by Triassic (Newark Group) strata composed of sedimentary sandstone and shale dipping to the northwest. The Palisades forming the divide on the northeast and east comprise a great mass of diabase rock which breaks obliquely across the sedimentary strata (U.S. Army Engineer District, New York, 1974). Sedimentation in the Newark Basin during Triassic times was accompanied by volcanic activity resulting in basaltic lava flows. Through differential erosion between the less resistant sedimentary and more resistant igneous rocks, the Watchung Mountains are present today within the Triassic Lowlands (Schuberth, 1968).

The Highlands Province is a physiographic unit extending northward from Pennsylvania, across northern New Jersey into New York State and beyond. In northern New Jersey it constitues a dissected mountainous region which is considerably higher in altitude than the adjacent Triassic area. The province covers close to one-half of the Passaic watershed and includes almost all of the tributary drainage areas of the Ramapo, Wanaque, Pequannock, Rockaway, and Whippany Rivers. The Highlands region is principally composed of almost parallel crystalline Pre-Cambrian gneiss ridges which are aligned in a northeast-southwest direction. In addition, Devonian and Silurian sandstones and conglomerates commonly occur in the northern and western portions of the province (U.S. Army Engineer District, New York, 1974).

During the Pleistocene Epoch, the Wisconsin ice sheet intruded into what is now the Hackensack and Passaic River Basins, including Newark Bay. As the glacier began to melt, the terminal morraines formed dams which impeded the flow of melt waters. Subsequently large lakes formed in the northern New Jersey - New York region. Lake Hackensack covered what is now Newark Bay and the Hackensack River Basin while Lake Passaic covered most of the present Passaic River Basin. The lakes endured for thousands of years and accumulated several tens of feet of varved sediments

composed of fine sand, silt and clay (Schuberth, 1968). The sea level eventually rose high enough from the melting ice to breach the terminal morraine and flood Lake Hackensack. As the glaciers finally wasted away, the lands beneath it were uplifted, the streams were rejuvenated and deposited gravel, sand, and coarse silt over the varved clay beds (Schuberth, 1968). Recent sediments in Newark Bay overlie the post glacial outwash deposits.

C. Waterway Usage

Newark Bay is situated in one of the most industrialized and populated areas in the eastern United States. The New York Metropolitan region has a population of over 14 million people. Principal manufactured products in the Newark Bay area are textiles, chemicals rubber products, electrical machinery and supplies. Petroleum products and building materials, brought to the waterfront terminals by vessel, are distributed throughout the area. Newark Bay and the Hackensack and Passaic Rivers are used by a variety of commercial and recreational vessels. The commercial deep-draft vessels include oil tankers and general cargo vessels, many of which are containerized cargo vessels having drafts in excess of 10 meters, lengths of over 250 meters, and beam widths greater than 30 meters. At Port Newark and Port Elizabeth, the Port of New York Authority maintains two of the largest marine transfer facilities in the world. Shallow draft vessels utilizing Newark Bay include all types of recreational vessels, barges and

tugs. In the Kill Van Kull, Newark Bay, and the Hackensack and Passaic Rivers, the U.S. Army Corps of Engineers maintains approximately 35 kilometers of navigation channels

Since the Newark Bay region is extremely populated and heavily industrialized, it has only been natural that the waters of this region be used for industrial and municip waste disposal. Leighton (1902) stated that the natural resources of the Passaic River were severely damaged due to water pollution 75 years ago. Suszkowski (1973) showed that dissolved oxygen levels in all sections of New York Harbor declined dramatically at the turn of the century due to the increased organic loadings of a growing populous. Mueller et al.(1976) indicate that at present, Newark Bay and the Hackensack and Passaic Rivers receive discharges of domestic and industrial wastewater amounting to 6.6 m^3/sec. This is approximately 13% of the total fresh water input into Newark Bay.

IV. HISTORICAL CHANGES IN GEOLOGICAL PROCESSES

A. Holocene Geology

As previously mentioned, the retreat of the Wisconsin Ice Sheet created large lakes in what is currently the Passaic and Hackensack River basins. Schuberth (1968) reports that thick layers of varved clays accumulated in the lakes and the U.S. Geological Survey (1908) observes that stones and cobbles can be found in some of the clay sediments and are derived from the melt waters of large blocks of ice which floated south from the southern portion of the retreating glacier. The Survey also points out that no marine fossils have been found in the clay deposits suggesting that the lakes were composed of fresh water and did not have a free connection with the open sea.

During the melting of the glaciers, sea level rose rapidly. Kraft (1971) and Emery and Garrison (1967) respectively report that at the end of the Wisconsin glacial period, sea level along the Atlantic Coast was approximately 100 m and 120 m below present levels. Using data from Emery et al.(1967), Stuiver and Daddario (1963), Newman et al.(1969), Redfield (1967), Kraft (1971), and Kraft and Thomas (1976), Kardas and Larabee (1976) have indicated three distinct periods of differing sea level rise. (1) The most rapid rise, as mentioned above, occurring about 19,000 years B.P. (before present). (2) An intermediate rise of about 0.3 m per

century occurring between 8-12,000 years B.P. to 4-2,600 years B.P. and (3) finally the most recent slowest rise which is estimated by the above authors to be between 7.6 and 15.2 cm per century.

After enduring for thousands of years, glacial Lake Hackensack, which covered the present area of Newark Bay, was drained due to the breaching of the terminal moraine by the rise in sea level. The land areas were subsequently uplifted, the streams were rejuvenated, and coarse material deposited over the thick beds of clay (Schuberth, 1968). With maturity of the streams and relative sea level rise, Newark Bay developed into its present condition.

Kardas and Larabee (1976) have estimated that in the year 3000 B.C., when sea level was approximately 6 m lower than at present, Newark Bay would have been greatly reduced in area and would have existed as a river or tidal stream. The bay at present is a relatively low energy environment where the principal mode of sediment transport is by suspension. Consequently fine grained sediments are currently accumulating.

The late Pleistocene and entire Holocene sedimentary record is evident from borings reported by the U.S. Army Engineer District, New York (1963 and 1969b). A few borings drilled to be-

tween 27 and 30 m below mean low water in the mid and upper sections of Newark Bay penetrated the shale and/or sandstone deposits of the Triassic Newark Group strata.

A 27 m boring drilled in 1963 adjacent to Port Elizabeth revealed that a few meters of gravel and boulders overlie the Triassic beds. This is probably outwash deposits associated with the retreating Wisconsin ice sheet. Boring logs from Newark Bay which have been reviewed (U.S. Army Engineer District, New York, 1963, 1969b and 1976 and Port Authority of New York and New Jersey, 1976), indicate a thick bed of varved glacial lake sediments containing sand, silt, and clay layers overlying the glacial outwash deposits and having thicknesses ranging from 9 to 15 m.

Figure 4 shows distributions of mean grain size of samples extracted from borings taken by the U.S. Army Corps of Engineers (1975). Locations of the borings are shown in Figure 5. Along with mean grain size, visual discriptions taken from the boring logs are also included in Figure 4.

The lake deposits are overlain with sands containing traces of gravel to thicknesses of up to several meters. These deposits are thought to be associated with the draining of Lake Hackensack with uplift of the land. As indicated in Figure 4, these sand deposits which tend to be approximately 6-8 m below the water

V. CHARACTERIZATION OF SALINITY AND SUSPENDED AND BOTTOM SEDIMENTS

A. Salinity

As previously mentioned, conductivity measurements were routinely taken "in situ" where water samples were collected for suspended sediment analyses. Conductivity has been converted to salinity (ppt) for all of the cruises and the individual cruise distributions of salinity are shown in Figures 14 - 24.

The influence of fresh water input from the Passaic River (Station #10) is evident in all of the distributions. A very distinct "salt wedge" in the upper portion of the bay exists throughout the year. Station #9 in the lower Passaic River exhibits the most extreme salinity gradient between surface and bottom waters. This gradient has a range of between 3 and 9 ppt.

The lower Hackensack River (Stations #11 and #12) shows less stratification than the Passaic River. This is due to the relatively low volume of fresh water associated with the river. The tidal flow in the Hackensack River is much greater than in the Passaic River and consequently there is additionally greater turbulence and vertical mixing.

Waters with the highest salinities associated with Upper New York Bay are found at Station #1 in the Kill Van Kull. Relatively high current velocities are found throughout the Kill Van

REFERENCE NO. 10

NUS CORPORATION AND SUBSIDIARIES — **TELECON NOTE**

CONTROL NO:	DATE: 6 July 1989	TIME: 3:45 pm

DISTRIBUTION: Keegan Landfill

BETWEEN:	OF:	PHONE:
Carole Schmidt	Kearny Water Department	(201) 991-2700

AND: David Heim - NUS

DISCUSSION:

I asked where Kearny Water Department drew its water for distribution. She said that Kearny is part of the North Jersey Water Association, and owns 12% of the Wanaque Reservoir. Other partners include Newark, Hackensack, Secaucus, Paterson, Harrison, Belleville, Montclair North Arlington, and East Orange. The Kearny Water Department has 8000 customers

David Heim 7.6.89

ACTION ITEMS:

NUS 067 REVISED 0685

REFERENCE NO. 11

NUS CORPORATION AND SUBSIDIARIES — **TELECON NOTE**

CONTROL NO:	DATE: 7 July 1989	TIME: 11:40 am

DISTRIBUTION:

File: Keegan Landfill

BETWEEN:	OF:	PHONE:
Vince Bucci	~~Hackensack~~ Essex County Parks Dept.	(201) 482-6400 ext 35

AND: David Heim (NUS)

DISCUSSION:

Mr. Bucci said that the Essex County Parks Dept. operates a well in Branch Brook Park from which it puts water into the pond in the park. This is done to keep the water level up and reduce stagnation.

David Heim 7.7.89

ACTION ITEMS:

NUS 067 REVISED 0685

REFERENCE NO. 12

BEDROCK MAP

OF THE

HACKENSACK MEADOWS

LIBRARY
ENVIRONMENTAL PROTECTION AGENCY
EDISON, N. J. 08817

GEOLOGIC REPORT SERIES NO. I

NEW JERSEY GEOLOGICAL SURVEY

DEPARTMENT OF ENVIRONMENTAL PROTECTION

NJ Con-65

Department of Environmental Protection
David J. Bardin, Commissioner
Glenn L. Paulson, Assistant Commissioner

Bureau of Geology and Topography
Kemble Widmer, State Geologist

BEDROCK MAP

HACKENSACK MEADOWS

1959

by
Daniel G. Parillo

revised by
Haig F. Kasabach
1962

Bureau of Geology and Topography
P.O. Box 2809
Trenton, New Jersey 08625

Reprinted 1983

PROTECTION AGENCY

HACKENSACK MEADOWS

This summary of the bedrock conditions underlying the Hackensack Meadows was undertaken because of the current interests in reclamation in the area. A statement was made at a Hackensack Meadows reclamation meeting that very little was known about the depth to bedrock. Since this was somewhat contrary to the opinions of the staff of the Bureau of Geology, who had in the past been called upon to solve problems with regard to wells drilled in the Meadows area, it was decided to see how much information was actually available in the files of the Bureau. This report is the first compilation of that work. The area of investigation has been extended both north and south of the area shown on the map. New information is continuing to come in and an interpretation of the geology and geologic history of the area is not being made at present because certain key areas, with respect to the geologic history, are still under investigation. Since information is of very little use as long as it remains buried and unused in the files, this report has been prepared.

The map and sections are as accurate as the available information will permit. The exact position of the inferred contour lines on bedrock will change as new information is received. Only the logs of wells and borings used in constructing the cross-sections are given in this report. Information about other borings shown on the map, but not occurring on the section line are, therefore, not listed. This data, when available, may be secured from this Bureau. Since the information about these borings was secured from a wide variety of sources, there is both an overlapping of terminology and of degrees of information. In some cases, only the depth of the hole and whether or not rock was penetrated is available. In other cases the records are complete.

As stated above, this does not represent the final views of the Bureau and the map should be used with care in the area between Bayonne and Newark. Information at hand indicates that some of the contours may have to be changed radically in this area. If the hypothesis under investigation proves correct, it may be that the two deep channels between Bayonne and Newark have a cross-connection in this general area.

The excellent cooperation of all the individuals and companies who have been approached in the search for data is greatly appreciated by the Bureau. So many sources were involved in gathering this information that it is believed it is better to thank all and sundry as a group, rather than try to list the individuals who contributed and thereby commit a sin of omission.

Kemble Widmer
State Geologist

May 12, 1959

BEDROCK MAP, HACKENSACK MEADOWS AR

NEW JERSEY

CROSS-SECTIONS

GEOLOGIC REPORT SERIES #1

Scale:
Horizontal - 1" = 2000 Feet
Vertical - 1" = 250 Feet

LEGEND

CROSS-SECTION

- Marsh
- Sand & Gravel
- Clay & Silt
- Sandstone
- Shale
- Diabase
- Limestone

Numbered wells refer to o
detailed logs of each sect

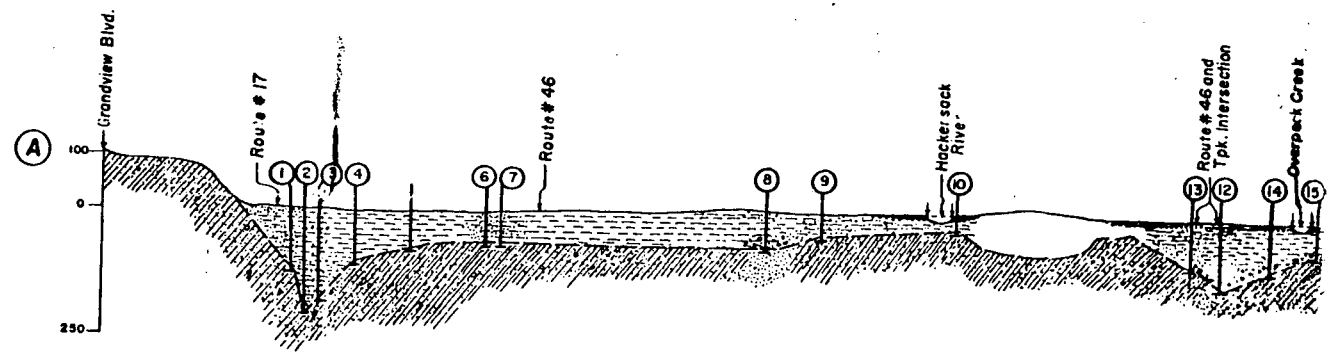

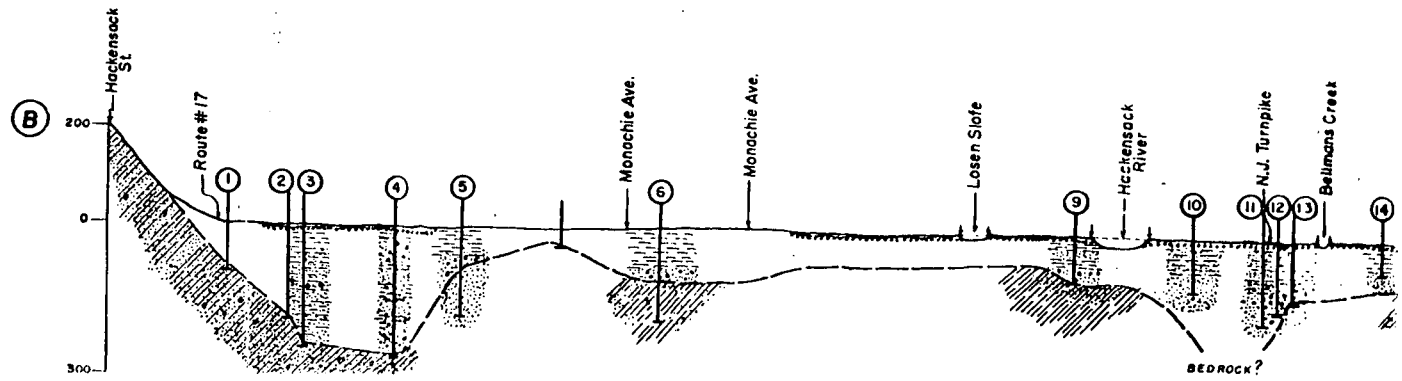

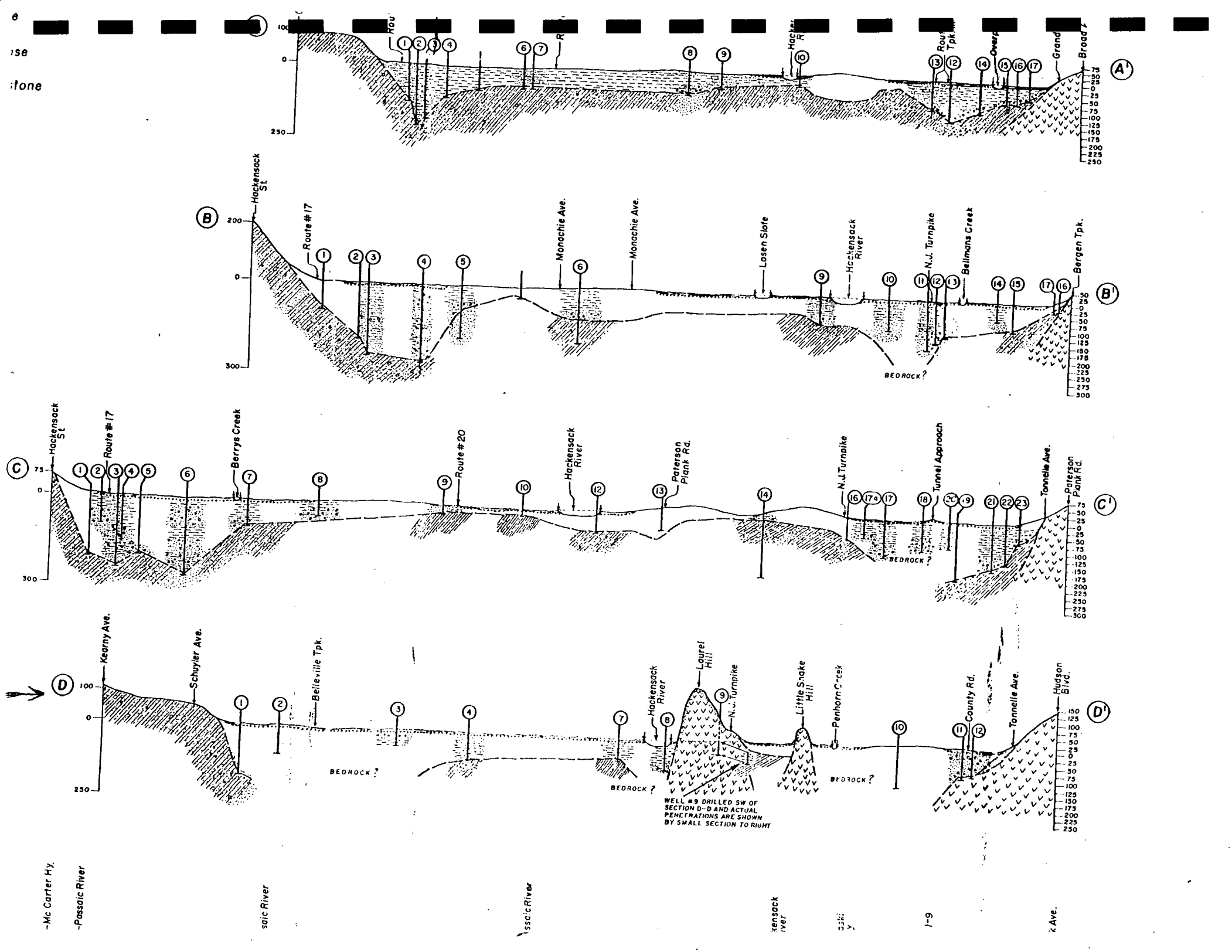
A
A'
B
B'
Hackensack St.
Route #17
Monachie Ave.
Losen Slote
Hackensack River
N.J. Turnpike
Bellmans Creek
Bergen Tpk.
BEDROCK?
C
C'
Hackensack St.
Route #17
Berrys Creek
Route #20
Hackensack River
Paterson Plank Rd.
N.J. Turnpike
Tunnel Approach
Tonnelle Ave.
Paterson Plank Rd.
BEDROCK?
D
D'
Kearny Ave.
Schuyler Ave.
Belleville Tpk.
Hackensack River
Laurel Hill
N.J. Turnpike
Little Snake Hill
Penhorn Creek
County Rd.
Tonnelle Ave.
Hudson Blvd.
BEDROCK?
WELL #9 DRILLED SW OF SECTION D-D AND ACTUAL PENETRATIONS ARE SHOWN BY SMALL SECTION TO RIGHT

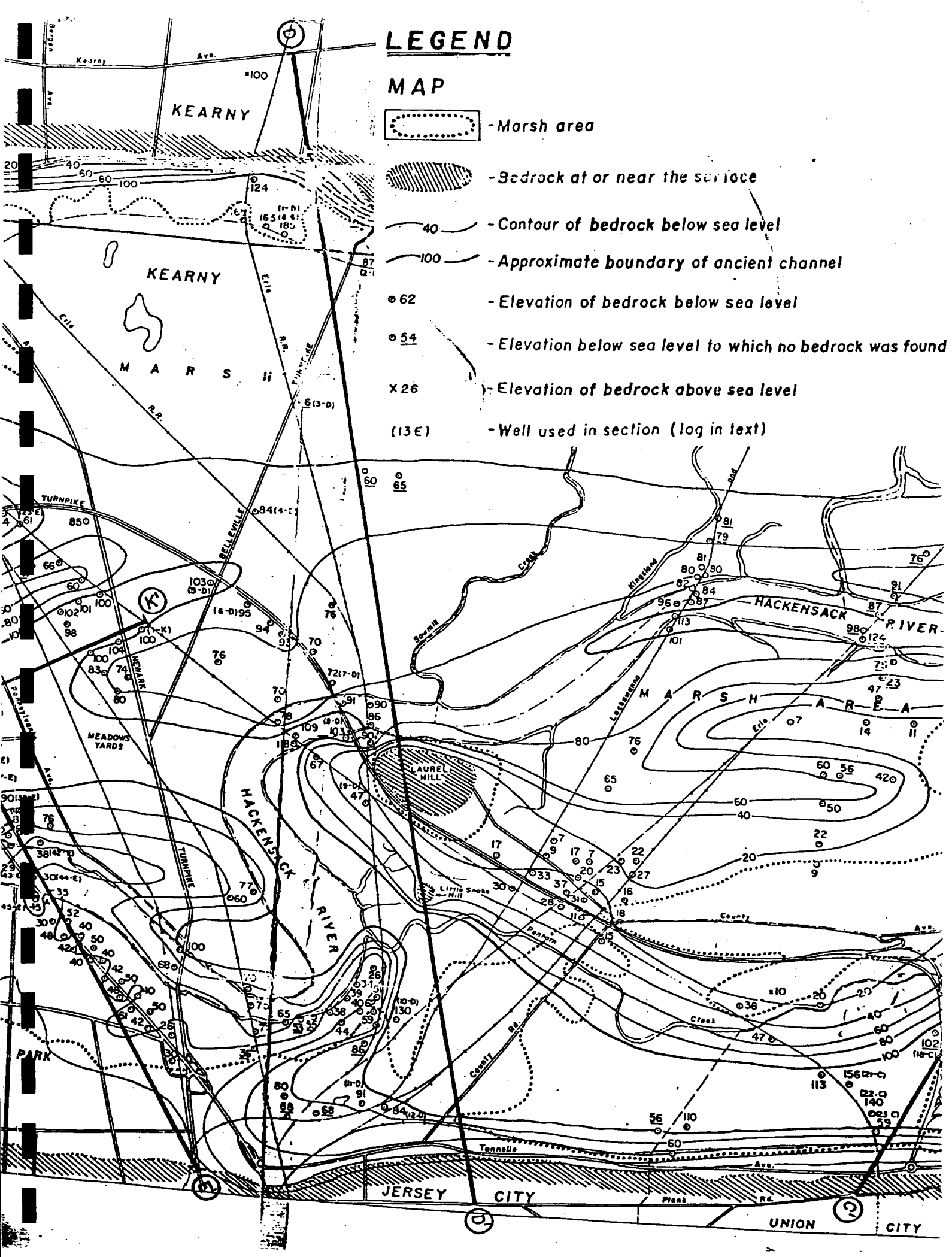
LEGEND
MAP
-Marsh area
-Bedrock at or near the surface
-Contour of bedrock below sea level
-Approximate boundary of ancient channel
-Elevation of bedrock below sea level
-Elevation below sea level to which no bedrock was found
-Elevation of bedrock above sea level
-Well used in section (log in text)
KEARNY
KEARNY
MARSH
MARSH AREA
HACKENSACK RIVER
HACKENSACK RIVER
LAUREL HILL
MEADOWS YARDS
TURNPIKE
BELLEVILLE
NEWARK
Erie R.R.
Kingsland
Lackawanna
Sawmill Creek
Little Snake Hill
County Rd.
Tonnelle Ave.
Plank Rd.
JERSEY CITY
UNION CITY
PARK

Section D - D

1. E. I. duPont wells

   165', 185', 185' to bedrock

2. D.L.&W. Railroad borings

   87' no rock

3. Erie Railroad boring

0 - 7	marsh
7 - 18	sand and gravel
18 - 46	blue clay

4. Erie Railroad boring

0 - 4	marsh
4 - 16	gray sand
16 - 41	clay and sand
41 - 81	clay
81 - 84	light brown sand
84 -	rock

5. New Jersey Turnpike boring

0 - 7	marsh	
7 - 8	clay	
8 - 12	sand	Not used in Section
12 - 94	blue clay	
94 - 103	clay, sand and gravel	
103 -	rock	

6. New Jersey Turnpike boring

0 - 6	marsh	
6 - 13	gray silty sand	Not used in Section
13 - 90	clay	
90 - 95	sand and gravel and clay	

7. New Jersey Turnpike boring

0 - 9	marsh
9 - 12	sand
12 - 72	clay
72 -	red shale

8. New Jersey Turnpike boring

0 - 10	mud
10 - 98	clay
98 - 103	stone and clay
103 - 106	brown clay

9. Erie Railroad boring

0 - 6	marsh
6 - 41	clay
41 - 47	sand, gravel and clay
47 -	shale

10. D.L.&W. Railroad boring

130' no rock

11. Erie Railroad boring

0 - 12	marsh
12 - 24	fine red sand
24 - 39	red sand and gravel
39 - 49	medium sand
49 - 64	fine red sand
64 - 69	medium to coarse sand
69 - 82	fine red sand
82 - 91	fine red sand, clay and gravel
91 -	decomposed diabase

12. Erie Railroad boring

0 - 16	sand, gravel and peat
16 - 22	brown sand and gravel
22 - 29	fine red sand
29 - 58	medium to coarse sand and gravel
58 - 69	fine brown sand
69 - 78	medium and coarse brown sand and gravel
78 - 82	fine brown sand
82 - 84	broken rock
84 - 89	diabase

REFERENCE NO. 13

SUBJECT TO REVISION

WATER WITHDRAWAL POINTS AND NJGS CASE INDEX SITES WITHIN 5.0 MILES OF:

LATITUDE 404453
LONGITUDE 740648

DRAFT

SCALE: 1:63,360
(1 Inch = 1 Mile)

× WATER WITHDRAWAL POINTS
◊ NJGS CASE INDEX SITES
1 MILE AND 5 MILE RADII INDICATED

NJGS CASE INDEX DATA RETRIEVED FROM:
NEW JERSEY GEOLOGICAL SURVEY
ON 12/22/87

PLOT PRODUCED BY:
NJDEP
DIVISION OF WATER RESOURCES
BUREAU OF WATER ALLOCATION
CN-029
TRENTON, NJ 08625

DATE: 10/19/88

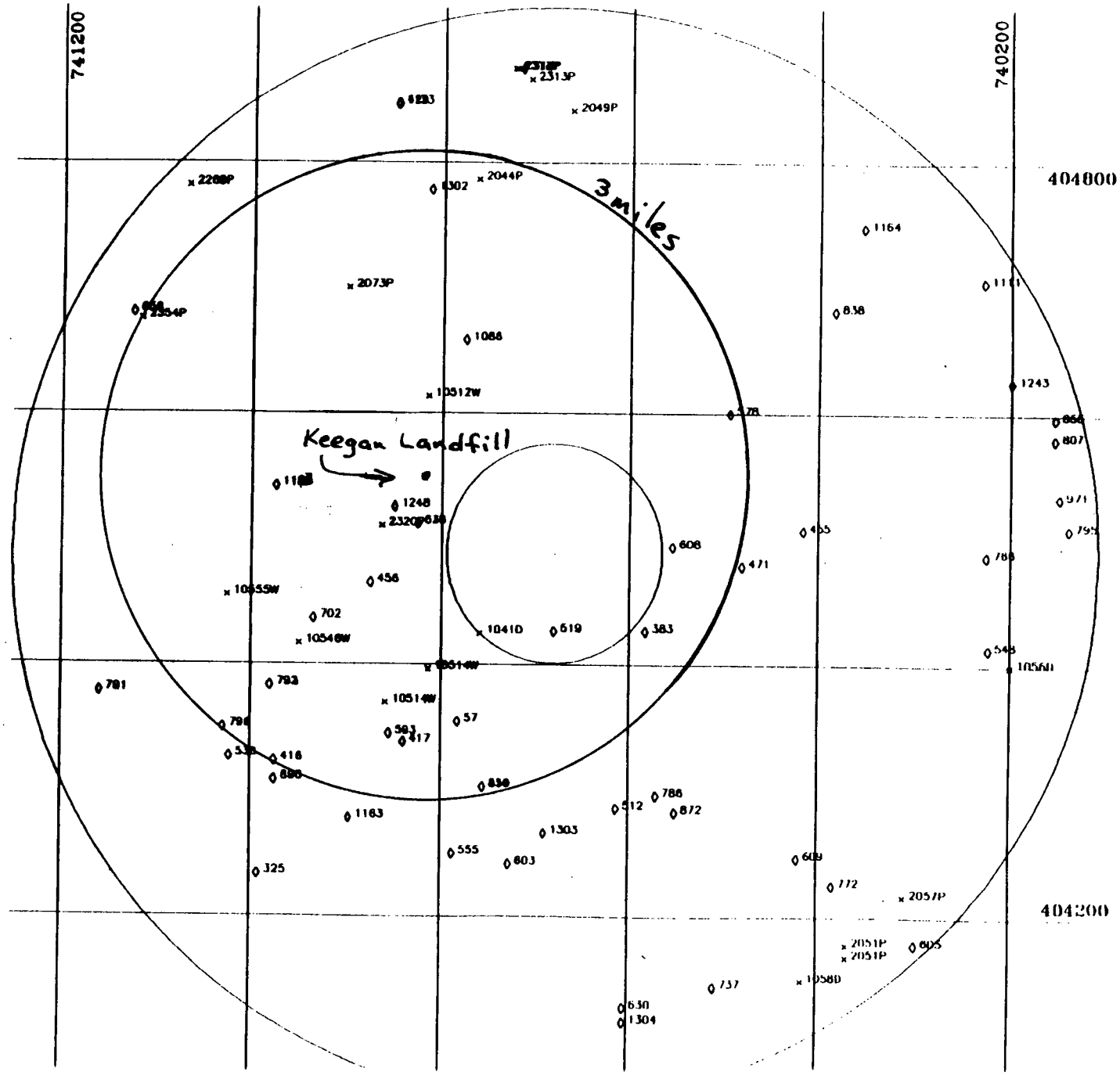

Page 1 of PRELIMINARY SURVEY OF WATER WITHDRAWAL POINTS WITHIN 5.0 MILES OF 404453 LAT. 740646 LON. (IN ORDER BY PERMIT NUMBER [illegible])

NUMBER	NAME	SOURCEID	LOCID	LAT	LON	FLACC	DISTANCE	COUNTY	MUN	DEPTH	GEOL	[illegible]	[illegible]
1041D	AMERICAN REF-FUEL COMPANY	175 WELL	POINTS	404415	740735	I	1.0	13	14	[illegible]	[illegible]		[illegible]
1051.W	V.H. SWENSON CO., INC.	2602717	1	404608	740809	F	1.5	17	[illegible]	[illegible]	[illegible]		[illegible]
1051.W	RONSON METALS CORP.	2603408	1	404303	740808	T	1.3	17	14	[illegible]	[illegible]		[illegible]
	RONSON METALS CORP.	2604993	3	404342	740835	T	2.1	13	14	[illegible]			[illegible]
1054.W	PUBLIC SERVICE ELECTRIC & GAS	4600103	1	404410	740730	F	2.5	17	04	[illegible]	[illegible]		[illegible]
1055W	NEW JERSEY BELL TEELEPHONE	2603173	1	404433	741015		3.0	13	14	[illegible]	[illegible]		[illegible]
1056D	NEWPORT CITY DEV. CO.			404400	740200	F	4.3	17	[illegible]				[illegible]
1058D	PORT LIBERTE PARTNERS			404130	740410	F	4.5	17	05				[illegible]
2044P	GRAND UNION CO.	4600002		404752	740738	S	[illegible]	[illegible]	[illegible]	[illegible]	[illegible]		[illegible]
2049P	SIKA CORPORATION	2604036	1	404825	740638		4.1	03	[illegible]	[illegible]	[illegible]		[illegible]
2051P	LIBERTY HILLSIDE ASSOC.	4600077	STANDBY	404147	740341		4.5	39	[illegible]	[illegible]	[illegible]		[illegible]
	LIBERTY HILLSIDE ASSOC.	4600078	STANDBY A	404141	740341		4.6	39	07	[illegible]	[illegible]		[illegible]
	LIBERTY HILLSIDE ASSOC.	4600079	MAIN B	404141	740341		4.6	39	[illegible]	[illegible]	[illegible]		[illegible]
	LIBERTY HILLSIDE ASSOC.	2600418	MAIN D	404141	740341		4.6	39	07	[illegible]	[illegible]		[illegible]
2057P	SPINNERIN YARN CO., INC.	4600174	1	404210	740[illegible]	F	4.5	03	[illegible]	[illegible]	[illegible]		[illegible]
2072P	INTERNATIONAL MINERALS & CHEM.	4600072	1	404700	740[illegible]	T	3.1	13	01	[illegible]	[illegible]		[illegible]
	INTERNATIONAL MINERALS & CHEM.	4600093	2	404700	740[illegible]	T	3.1	13	01	[illegible]	[illegible]		[illegible]
	INTERNATIONAL MINERALS & CHEM.	2606113	3	404700	740[illegible]	T	3.1	13	01	[illegible]	[illegible]		[illegible]
2266P	FOREST HILL FIELD CLUB	2604258	1	404749	741041	S	4.8	17	[illegible]	[illegible]	[illegible]		[illegible]
2313P	FENCO OF LYNDHURST INC.	4600172	1	404845	740714		4.5	03	[illegible]	[illegible]	[illegible]		[illegible]
	FENCO OF LYNDHURST INC.	4600173	2	404845	740715		4.5	03	[illegible]	[illegible]	[illegible]		[illegible]
	FENCO OF LYNDHURST INC.	2601699	3	404845	740715	F	4.5	03	[illegible]	[illegible]	[illegible]		[illegible]
	FENCO OF LYNDHURST INC.	2603604	4	404840	740705	F	4.3	03	[illegible]	[illegible]	[illegible]		[illegible]
2320P	HONEYCOMB PLASTICS CORP.	4600182	1	404506	740838	S	1.6	17	[illegible]	[illegible]	[illegible]		[illegible]
	HONEYCOMB PLASTICS CORP.	2602384	2	404506	740838	S	1.6	17	[illegible]	[illegible]	[illegible]		[illegible]
2354P	ESSEX COUNTY DEPT. OF PARKS	2604894	2	404645	741110	T	4.4	13	14	[illegible]	[illegible]		[illegible]

Number of Observations: 26

Page 1 of PRELIMINARY SURVEY OF WATER WITHDRAWAL POINTS WITHIN 5.0 MILES OF 404453 LAT. 740646 LON. (IN ORDER BY PERMIT NUMBER [illegible]

NUMBER	NAME	SOURCEID	LOCID	LAT	LON	FLAG	DISTANCE	COUNTY	MON	DEPTH	GAL	[illegible]	[illegible]
1041D	AMERICAN REF-FUEL COMPANY	175 WELL	POINTS	404415	740735	I	1.0	13	14	[illegible]	[illegible]		[illegible]
1051.W	V.H. SWENSON CO., INC.	2602717	1	404508	740807	F	1.5	17	[illegible]	[illegible]	[illegible]		[illegible]
1051W	RONSON METALS CORP.	2603408	1	404353	740808	I	1.5	17	14	[illegible]	[illegible]		[illegible]
	RONSON METALS CORP.	2604993	3	404342	740835	I	2.1	13	14	[illegible]			[illegible]
1054W	PUBLIC SERVICE ELECTRIC & GAS	4600103	1	404410	740730	I	2.5	17	04	[illegible]	GING		[illegible]
1055W	NEW JERSEY BELL TELEPHONE	2603173	1	404433	741015		[illegible]	13	14	[illegible]	GING		[illegible]
1056D	NEWPORT CITY DEV. CO.			404400	740200	I	4.3	17	[illegible]				[illegible]
1058D	PORT LIBERTE PARTNERS			404130	740410	I	4.5	17	05				[illegible]
2044P	GRAND UNION CO.	4600002		404752	740738	S	[illegible]	[illegible]	[illegible]	[illegible]	GING		[illegible]
2049P	SIKA CORPORATION	2604036	1	404825	740638		4.1	03	[illegible]	[illegible]	GING		[illegible]
2051P	LIBERTY HILLSIDE ASSOC.	4600077	STANDBY	404147	740341		4.5	39	[illegible]	[illegible]	GING		[illegible]
	LIBERTY HILLSIDE ASSOC.	4600078	STANDBY A	404141	740341		4.6	39	07	[illegible]	GING		[illegible]
	LIBERTY HILLSIDE ASSOC.	4600079	MAIN B	404141	740341		4.6	39	[illegible]	[illegible]	GING		[illegible]
	LIBERTY HILLSIDE ASSOC.	2600418	MAIN D	404141	740341		4.6	39	07	[illegible]	GING		[illegible]
2057P	SPINNERIN YARN CO., INC.	4600174	1	404210	740[illegible]	F	4.5	03	[illegible]	[illegible]	GING		[illegible]
2073P	INTERNATIONAL MINERALS & CHEM.	4600072	1	404700	740[illegible]	I	3.1	13	01	[illegible]	GING		[illegible]
	INTERNATIONAL MINERALS & CHEM.	4600093	2	404700	740[illegible]	I	3.1	13	01	[illegible]	GING		[illegible]
	INTERNATIONAL MINERALS & CHEM.	2605113	3	404700	740[illegible]	I	3.1	13	01	[illegible]	GING		[illegible]
2260P	FOREST HILL FIELD CLUB	2604258	1	404749	741041	S	4.8	17	[illegible]	[illegible]	GING		[illegible]
2313P	PENCO OF LYNDHURST INC.	4600172	1	404845	740714		4.5	03	[illegible]	[illegible]	GING		[illegible]
	PENCO OF LYNDHURST INC.	4600173	2	404845	740715		4.5	03	[illegible]	[illegible]	GING		[illegible]
	PENCO OF LYNDHURST INC.	2601699	3	404845	740715	F	4.5	03	[illegible]	[illegible]	GING		[illegible]
	PENCO OF LYNDHURST INC.	2603804	4	404840	740705	I	4.3	03	[illegible]	[illegible]	GING		[illegible]
2320P	HONEYCOMB PLASTICS CORP.	4600182	1	404506	740838	S	1.6	17	[illegible]	[illegible]	GING		[illegible]
	HONEYCOMB PLASTICS CORP.	2602384	2	404506	740838	S	1.6	17	[illegible]	[illegible]	GING		[illegible]
2354P	ESSEX COUNTY DEPT. OF PARKS	2604894	2	404645	741110	I	4.4	13	14	[illegible]	GING		[illegible]

Number of Observations: 26

DESCRIPTION OF WATER WITHDRAWAL POINTS

The Water Withdrawal Points listing contains the following fields:

CAPACITY: the pump capacity in gallons per minute
COUNTY: county the withdrawal point is in
DEPTH: depth of the well or pond
DISTANCE: distance in miles from center of circle
GEO1: the ground or surface water source
GEO2: a secondary source of the water
LAT: latitude of the withdrawal point
LLACC: accuracy of the latitude and longitude estimates
LOCID: the local identification of the withdrawal point, or a continuation of the SOURCEID field for surface water
LON: longitude of the withdrawal point
MUN: the municipality the withdrawal point is in
NAME: name of the permit, certificate, or registration holder
NUMBER: Water Allocation permit, Agricultural Certification, or Registration number
SOURCEID: the well permit number or other identifier for the water withdrawal

The listing that you have requested includes most wells and surface intakes that are in the Water Allocation Permits, and representative sources from most of the Agricultural Certificates. Recognizing the fact that the list will contain errors and omissions, it is advisable to use this resource as a guide and to verify all data. We try to maintain an accurate database; however, we can not yet guarantee reliability. If you spot any errors we would be very grateful to hear about them. Please call or write to us in reference to the "Radius Program" at:

NJDEP
Division of Water Resources
Bureau of Water Allocation
CN-029
Trenton, NJ 08625

(609) 292-2957

Thank you.

Please see the attached sheets for definitions of the codes used in the Water Withdrawal Points listing.

CODES USED IN THE WATER WITHDRAWAL POINTS LISTING

This packet contains information on the database codes that the Bureau of Water Allocation uses in the Water Withdrawal Points Listing.

COUNTY:

01 - Atlantic	15 - Gloucester	29 - Ocean
03 - Bergen	17 - Hudson	31 - Passaic
05 - Burlington	19 - Hunterdon	33 - Salem
07 - Camden	21 - Mercer	35 - Somerset
09 - Cape May	23 - Middlesex	37 - Sussex
11 - Cumberland	25 - Monmouth	39 - Union
13 - Essex	27 - Morris	41 - Warren

GEO:

RECENT	
Surficial Deposits	GRS
PLEISTOCENE	
Glacial Undifferentiated	GQGU
Stratified Drift	GQSD
Terminal Moraine	GQTM
Bridgeton	GQBS
Cape May	GQCM
Holly Beach Mbr.	GQCHB
Estuarine Sand	GQES
Pennsauken	GQPS
TERTIARY	
Beacon Hill	GTBH
Cohansey	GTCH
Cohansey & Kirkwood	GTCK
Kirkwood	GTKW
Upper	GTKWU
Rio Grande	GTKRG
Lower	GTKWL
Piney Point Mbr.	GTKPP
Shark River Marl	GTSR
Manasquan Marl	GTMQ
Vincentown Sand	GTVT
Hornerstown Marl	GTHT
CRETACEOUS	
Red Bank	GKRB
Navesink	GKNS
Mount Laurel	GKML
Wenonah	GKWE
Mount Laurel & Wenonah	GKMW
Marshalltown	GKMT
Englishtown	GKET
Woodbury	GKWB
Merchantville	GKMV
Magothy	GKM

Old Bridge	GKROB
Raritan	GKR
Sayreville Sand	GKRSS
Farrington	GKRF
Raritan/Magothy	GKMR
Potomac	GKP
TRIASSIC	
Brunswick Formation	GTRB
Lockatong Formation	GTRL
Stockton Formation	GTRS
Basalt	GTRBS
Diabase	GTRDB
Conglomerate	GTRCG
DEVONIAN	
Undifferentiated	GD
SILURIAN	
Bossardville Limestone	GSBD
Decker Formation	GSDK
Longwood Shale	GSLS
Poxono Island Fm	GSPI
Greenpond Conglomerate	GSGP
High Falls	GSHF
Shawangunk Fm	GSSG
ORDOVICIAN	
Martinsburg Fm	GOMB
Jacksonburg Fm	GOJB
Kittatinny Group	GOK
Outleaunee Fm	GOKO
Harmonyvale Mbr	GOKOH
Beaver Run Mbr	GOKOB
Epler	GOKE
Rickenbach	GOKR
CAMBRO ORDOVICIAN	
Kittatinny Fm	GCOK
CAMBRIAN	
Hardyston Quartzite	GCH
Allentown Fm	GCKA
Upper Mbr	GCKU
Limeport Mbr	GCKLP
Leithsville Fm	GCKL
Walkill Mbr	GCKLW
Hamburg Mbr	GCKLH
Califon Mbr	GCKLC
PRECAMBRIAN	
Granite	GPCGR
Gneiss	GPCGN
Undifferentiated	GPC

Franklin Lms	GPCFL
DELAWARE RIVER BASIN	
Unknown or Non-Specific	SD
Alloways Creek	SDALL
Alexsocken Creek	SDALE
Assiscunk Creek	SDASC
Assunpink Creek	SDASP
Big Timber Creek	SDBIG
Blacks Creek	SDBLA
Cooper's Creek	SDCOO
Crafts Creek	SDCRA
Crosswicks Creek	SDCRO
Delaware River	SDDEL
Flat Brook	SDFLA
Hakihokake Creek	SDHAK
Harihokake Creek	SDHAR
Jacob's Creek	SDJAC
Lockatong Creek	SDLOC
Lopatcong Creek	SDLOP
Mantua Creek	SDMNT
Musconetcong River	SDMUS
Nichisakawick Creek	SDNIC
Old Man's Creek	SDOLD
Paulins Kill	SDPAU
Pennsauken Creek	SDPEN
Pequest River	SDPST
Pohatcong Creek	SDPOH
Raccoon Creek	SDRAC
Rancocas Creek	SDRAN
Salem River	SDSAL
Wickecheoke Creek	SDWIC
RARITAN RIVER BASIN	
Unknown or Non-Specific	SR
Lawrence Brook	SRLAW
Lower Raritan	SRLOW
Millstone River	SRMIL
North Branch Raritan	SRNBR
South Branch Raritan	SRSBR
South River	SRSRV
PASSAIC RIVER BASIN	
Unknown or Non-Specific	SP
Canoe Brook	SPCAN
Lower Mid-Passaic River	SPLMP
Lower Passaic	SPLOW
Passaic River	SPPAS
Peckman River	SPPEC
Pequannock River	SPPNK
Pompton River	SPPOM
Ramapo River	SPRAM
Rockaway River	SPROC
Saddle River	SPSAD

Upper Mid-Passaic River	SPUMP
Upper Passaic River	SPUPP
Wanaque River	SPWAN
Whippany River	SPWHI
ATLANTIC COASTAL BASIN	
Unknown or Non-Specific	SC
Atlantic County Coastal	SCATL
Cape May County Coastal	SCCAP
Cedar Creek	SCCED
Great Egg Harbor River	SCGRE
Manasquan River	SCMSQ
Metedeconk River	SCMET
Monmouth County Coastal	SCMON
Mullica River	SCMUL
Navesink River	SCNAV
Ocean County Coastal	SCOCE
Raritan Bay	SCRAR
Shark River	SCSHA
Shrewsbury River	SCSHR
Toms River	SCTOM
Tuckahoe River	SCTUC
HUDSON RIVER BASIN	
Unknown or Non-Specific	SH
Hudson River	SHHUD
Papakating Creek	SHPAP
Pochuck Creek	SHPOC
Wallkill River	SHWAL
HACKENSACK RIVER BASIN	
Unknown or Non-Specific	SK
Hackensack River	SKHAC
RAHWAY RIVER BASIN	
Unknown or Non-Specific	SY
Rahway River	SYRAH
ELIZABETH RIVER BASIN	
Unknown or Non-Specific	SE
Elizabeth River	SEELI
DELAWARE BAY BASIN	
Unknown or Non-Specific	SB
Cohansey River	SBCOH
Maurice River	SBMAU
Stow Creek	SBSTO

LLACC:

S - accurate to +- 1 second
F - accurate to +- 5 seconds
T - accurate to +- 10 seconds
M - accurate to +- 1 minute
U - accuracy unknown

MUN:

ATLANTIC COUNTY (01)

01 - Absecon City
02 - Atlantic City
03 - Brigantine City
04 - Buena Boro
05 - Buena Vista Twp
06 - Corbin City
07 - Egg Harbor City
08 - Egg Harbor Twp
09 - Estell Manor City
10 - Folsom Boro
11 - Galloway Twp
12 - Hamilton Twp
13 - Hammonton Town
14 - Linwood City
15 - Longport Boro
16 - Margate City
17 - Mullica Twp
18 - Northfield City
19 - Pleasantville City
20 - Port Republic City
21 - Somers Point City
22 - Ventnor City
23 - Weymouth Twp

BERGEN COUNTY (03)

01 - Allendale Boro
02 - Alpine Boro
03 - Bergenfield Boro
04 - Bogota Boro
05 - Carlstadt Boro
06 - Cliffside Park Boro
07 - Closter Boro
08 - Cresskill Boro
09 - Demarest Boro
10 - Dumont Boro
12 - East Rutherford Boro
13 - Edgewater Boro
11 - Elmwood Park Boro
14 - Emerson Boro
15 - Englewood City
16 - Englewood Cliffs Boro
17 - Fair Lawn Boro
18 - Fairview Boro
19 - Fort Lee Boro
20 - Franklin Lakes Boro
21 - Garfield Boro
22 - Glen Rock Boro
23 - Hackensack City
24 - Harrington Park Boro
25 - Hasbrouck Heights Boro
26 - Haworth Boro
27 - Hillsdale Boro
28 - Hohokus Boro
29 - Leonia Boro
30 - Little Ferry Boro
31 - Lodi Boro
32 - Lyndhurst Twp
33 - Mahwah Twp
34 - Maywood Boro
35 - Midland Park Boro
36 - Montvale Boro
37 - Moonachie Boro
38 - New Milford Boro
39 - North Arlington Boro
40 - Northvale Boro
41 - Norwood Boro
42 - Oakland Boro
43 - Old Tappan Boro
44 - Oradell Boro
45 - Palisades Park Boro
46 - Paramus Boro
47 - Park Ridge Boro
48 - Ramsey Boro
49 - Ridgefield Boro
50 - Ridgefield Park Village
51 - Ridgewood Village
52 - River Edge Boro
53 - River Vale Twp
54 - Rochelle Park Twp
55 - Rockleigh Boro
56 - Rutherford Boro
57 - Saddle Brook Twp
58 - Saddle River Boro
59 - South Hackensack Twp
60 - Teaneck Twp
61 - Tenafly Boro
62 - Teterboro Boro
63 - Upper Saddle River Boro
64 - Waldwick Boro
65 - Wallington Boro
66 - Washington Twp
67 - Westwood Boro
68 - Wood-Ridge Boro
69 - Woodcliff Lake Boro
70 - Wyckoff Twp

BURLINGTON COUNTY (05)

01 - Bass River Twp
02 - Beverly City
03 - Bordentown City
04 - Bordentown Twp

05 - Burlington City
06 - Burlington Twp
07 - Chesterfield Twp
08 - Cinnaminson Twp
09 - Delanco Twp
10 - Delran Twp
11 - Eastampton Twp
12 - Edgewater Park Twp
13 - Evesham Twp
14 - Fieldsboro Boro
15 - Florence Twp
16 - Hainesport Twp
17 - Lumberton Twp
18 - Mansfield Twp
19 - Maple Shade Twp
20 - Medford Lakes Boro
21 - Medford Twp
22 - Moorestown Twp
23 - Mount Holly Twp
24 - Mount Laurel Twp
25 - New Hanover Twp
26 - North Hanover Twp
27 - Palmyra Boro
28 - Pemberton Boro
29 - Pemberton Twp
30 - Riverside Twp
31 - Riverton Boro
32 - Shamong Twp
33 - Southampton Twp
34 - Springfield Twp
35 - Tabernacle Twp
36 - Washington Twp
37 - Westampton Twp
38 - Willingboro Twp
39 - Woodland Twp
40 - Wrightstown

CAMDEN COUNTY (07)

01 - Audubon Boro
02 - Audubon Park Boro
03 - Barrington Boro
04 - Bellmawr Boro
05 - Berlin Boro
06 - Berlin Twp
07 - Brooklawn Boro
08 - Camden City
09 - Cherry Hill Twp
10 - Chesilhurst Boro
11 - Clementon Boro
12 - Collingswood Boro
13 - Gibbsboro Boro
14 - Gloucester City
15 - Gloucester Twp
18 - Haddon Heights Boro
16 - Haddon Twp
17 - Haddonfield Boro
19 - Hi-Nella Boro
20 - Laurel Springs Boro
21 - Lawnside Boro
22 - Lindenwold Boro
23 - Magnolia Boro
24 - Merchantville Boro
25 - Mount Ephraim Boro
26 - Oaklyn Boro
27 - Pennsauken Twp
28 - Pine Hill Boro
29 - Pine Valley Boro
30 - Runnemede Boro
31 - Somerdale Boro
32 - Stratford Boro
33 - Tavistock Boro
34 - Voorhees Twp
35 - Waterford Twp
36 - Winslow Twp
37 - Woodlynne Boro

CAPE MAY COUNTY (09)

01 - Avalon Boro
02 - Cape May City
03 - Cape May Point Boro
04 - Dennis Twp
05 - Lower Twp
06 - Middle Twp
07 - North Wildwood City
08 - Ocean City
09 - Sea Isle City
10 - Stone Harbor Boro
11 - Upper Twp
12 - West Cape May Boro
13 - West Wildwood Boro
14 - Wildwood City
15 - Wildwood Crest Boro
16 - Woodbine Boro

CUMBERLAND COUNTY (11)

01 - Bridgeton City
02 - Commercial Twp
03 - Deerfield Twp
04 - Downe Twp
05 - Fairfield Twp
06 - Greenwich Twp

07 - Hopewell Twp
09 - Maurice River Twp
11 - Shiloh Boro
13 - Upper Deerfield Twp
08 - Lawrence Twp
10 - Millville City
12 - Stow Creek Twp
14 - Vineland City

ESSEX COUNTY (13)

01 - Belleville Town
03 - Caldwell Boro
05 - East Orange City
07 - Fairfield Boro
09 - Irvington Town
11 - Maplewood Twp
13 - Montclair Town
15 - North Caldwell Boro
17 - Orange City
19 - South Orange Village
21 - West Caldwell Boro
02 - Bloomfield Town
04 - Cedar Grove Twp
06 - Essex Fells Boro
08 - Glen Ridge Boro
10 - Livingston Twp
12 - Millburn Twp
14 - Newark City
16 - Nutley Town
18 - Roseland Boro
20 - Verona Boro
22 - West Orange Town

GLOUCESTER COUNTY (15)

01 - Clayton Boro
03 - East Greenwich Twp
05 - Franklin Twp
07 - Greenwich Twp
09 - Logan Twp
11 - Monroe Twp
13 - Newfield Boro
15 - Pitman Boro
17 - Swedesboro Boro
19 - Wenonah Boro
21 - Westville Boro
23 - Woodbury Heights Boro
02 - Deptford Twp
04 - Elk Twp
06 - Glassboro Boro
08 - Harrison Twp
10 - Mantua Twp
12 - National Park Boro
14 - Paulsboro Boro
16 - South Harrison Twp
18 - Washington Twp
20 - West Deptford Twp
22 - Woodbury City
24 - Woolwich Twp

HUDSON COUNTY (17)

01 - Bayonne City
03 - Guttenberg Town
05 - Hoboken City
07 - Kearny Town
09 - Secaucus Twp
11 - Weehawken Twp
02 - East Newark Boro
04 - Harrison Town
06 - Jersey City
08 - North Bergen Twp
10 - Union City
12 - West New York Town

HUNTERDON COUNTY (19)

01 - Alexandria Twp
03 - Bloomsbury Boro
05 - Clinton Town
07 - Delaware Twp
09 - Flemington Boro
11 - Frenchtown Boro
13 - Hampton Boro
15 - Holland Twp
17 - Lambertville City
19 - Lebanon Twp
21 - Raritan Twp
23 - Stockton Boro
25 - Union Twp
02 - Bethlehem Twp
04 - Califon Boro
06 - Clinton Twp
08 - East Amwell Twp
10 - Franklin Twp
12 - Glen Gardner Boro
14 - High Bridge Boro
16 - Kingwood Twp
18 - Lebanon Boro
20 - Milford Boro
22 - Readington Twp
24 - Tewksbury Twp
26 - West Amwell Twp

MERCER COUNTY (21)

01 - East Windsor Twp
02 - Ewing Twp
03 - Hamilton Twp
04 - Hightstown Boro
05 - Hopewell Boro
06 - Hopewell Twp
07 - Lawrence Twp
08 - Pennington Boro
09 - Princeton Boro
10 - Princeton Twp
11 - Trenton City
12 - Washington Twp
13 - West Windsor Twp

MIDDLESEX COUNTY (23)

01 - Carteret Boro
02 - Cranbury Twp
03 - Dunellen Boro
04 - East Brunswick Twp
05 - Edison Twp
06 - Helmetta Boro
07 - Highland Park Boro
08 - Jamesburg Boro
10 - Metuchen Boro
11 - Middlesex Boro
12 - Milltown Boro
13 - Monroe Twp
14 - New Brunswick City
15 - North Brunswick Twp
09 - Old Bridge Twp
16 - Perth Amboy City
17 - Piscataway Twp
18 - Plainsboro Twp
19 - Sayreville Boro
20 - South Amboy City
21 - South Brunswick Twp
22 - South Plainfield Boro
23 - South River Boro
24 - Spotswood Boro
25 - Woodbridge Twp

MONMOUTH COUNTY (25)

30 - Aberdeen Twp
01 - Allenhurst Boro
02 - Allentown Boro
03 - Asbury Park City
04 - Atlantic Highlands Boro
05 - Avon-By-The-Sea Boro
06 - Belmar Boro
07 - Bradley Beach Boro
08 - Brielle Boro
09 - Colts Neck Twp
10 - Deal Boro
11 - Eatontown Boro
12 - Englishtown Boro
13 - Fair Haven Boro
14 - Farmingdale Boro
15 - Freehold Boro
16 - Freehold Twp
39 - Hazlet Twp
17 - Highland Boro
18 - Holmdel Boro
19 - Howell Twp
20 - Interlaken Boro
21 - Keansburg Boro
22 - Keyport Boro
23 - Little Silver Boro
24 - Loch Arbour Village
25 - Long Branch City
26 - Manalapan Twp
27 - Manasquan Boro
28 - Marlboro Twp
29 - Matawan Boro
31 - Middletown Twp
32 - Millstone Twp
33 - Monmouth Beach Boro
35 - Neptune City Boro
34 - Neptune Twp
37 - Ocean Twp
38 - Oceanport Boro
40 - Red Bank Boro
41 - Roosevelt Boro
42 - Rumson Boro
43 - Sea Bright Boro
44 - Sea Girt Boro
45 - Shrewsbury Boro
46 - Shrewsbury Twp
47 - South Belmar Boro
48 - Spring Lake Boro
49 - Spring Lake Heights Boro
36 - Tinton Falls Boro
50 - Union Beach Boro
51 - Upper Freehold Twp
52 - Wall Twp
53 - West Long Branch Twp

MORRIS COUNTY (27)

01 - Boonton Town
02 - Boonton Twp
03 - Butler Boro
04 - Chatham Boro
05 - Chatham Twp
06 - Chester Boro
07 - Chester Twp
08 - Denville Twp
09 - Dover Town
10 - East Hanover Twp
11 - Florham Park Boro
12 - Hanover Twp
13 - Harding Twp
14 - Jefferson Twp
15 - Kinnelon Boro
16 - Lincoln Park Boro
17 - Madison Boro
18 - Mendham Boro
19 - Mendham Twp
20 - Mine Hill Twp
21 - Montville Twp
23 - Morris Plains Boro
22 - Morris Twp
24 - Morristown Town
26 - Mount Arlington Boro
27 - Mount Olive Twp
25 - Mountain Lakes Boro
28 - Netcong Boro
29 - Parsippany Troy-Hills Twp
30 - Passaic Twp
31 - Pequannock Twp
32 - Randolph Twp
33 - Riverdale Boro
34 - Rockaway Boro
35 - Rockaway Twp
36 - Roxbury Twp
37 - Victory Gardens Boro
38 - Washington Twp
39 - Wharton Boro

OCEAN COUNTY (29)

01 - Barnegat Light Boro
33 - Barnegat Twp
02 - Bay Head Boro
03 - Beach Haven Boro
04 - Beachwood Boro
05 - Berkeley Twp
06 - Brick Twp
07 - Dover Twp
08 - Eagleswood Twp
09 - Harvey Cedars Boro
10 - Island Heights Boro
11 - Jackson Twp
12 - Lacey Twp
13 - Lakehurst Boro
14 - Lakewood Twp
15 - Lavalette Boro
16 - Little Egg Harbor Twp
17 - Long Beach Twp
18 - Manchester Twp
19 - Mantaloking Boro
21 - Ocean Gate Boro
20 - Ocean Twp
22 - Pine Beach Boro
23 - Plumsted Twp
25 - Point Pleasant Beach Boro
24 - Point Pleasant Boro
26 - Seaside Heights Boro
27 - Seaside Park Boro
28 - Ship Bottom Boro
29 - South Toms River Boro
30 - Stafford Twp
31 - Surf City Boro
32 - Tuckerton Boro

PASSAIC COUNTY (31)

01 - Bloomingdale Boro
02 - Clifton City
03 - Haledon Boro
04 - Hawthorne Boro
05 - Little Falls Twp
06 - North Haledon Boro
07 - Passaic City
08 - Paterson City
09 - Pompton Lakes Boro
10 - Prospect Park Boro
11 - Ringwood Boro
12 - Totowa Boro
13 - Wanaque Boro
14 - Wayne Twp
15 - West Milford Twp
16 - West Paterson Boro

SALEM COUNTY (33)

01 - Alloway Twp
13 - Carney's Point Twp
02 - Elmer Boro
03 - Elsinboro Twp

04 - Lower Alloways Creek Twp
06 - Oldmans Twp
08 - Pennsville Twp
10 - Pittsgrove Twp
12 - Salem City
15 - Woodstown Boro
05 - Mannington Twp
07 - Penns Grove Boro
09 - Pilesgrove Twp
11 - Quinton Twp
14 - Upper Pittsgrove Twp

SOMERSET COUNTY (35)

01 - Bedminster Twp
03 - Bernardsville Boro
05 - Branchburg Twp
07 - Far Hills Boro
09 - Green Brook Twp
11 - Manville Boro
13 - Montgomery Twp
15 - Peapack-Gladstone Boro
17 - Rocky Hill Boro
19 - South Bound Brook Boro
21 - Watchung Boro
02 - Bernards Twp
04 - Bound Brook Boro
06 - Bridgewater Twp
08 - Franklin Twp
10 - Hillsborough Twp
12 - Millstone Boro
14 - North Plainfield Boro
16 - Raritan Boro
18 - Somerville Boro
20 - Warren Twp

SUSSEX COUNTY (37)

01 - Andover Boro
03 - Branchville Boro
05 - Frankford Twp
07 - Fredon Twp
09 - Hamburg Boro
11 - Hardyston Twp
13 - Lafayette Twp
15 - Newton Town
17 - Sandyston Twp
19 - Stanhope Boro
21 - Sussex Boro
23 - Walpack Twp
02 - Andover Twp
04 - Byram Twp
06 - Franklin Boro
08 - Green Twp
10 - Hampton Twp
12 - Hopatcong Boro
14 - Montague Twp
16 - Ogdensburg Boro
18 - Sparta Twp
20 - Stillwater Twp
22 - Vernon Twp
24 - Wantage Twp

UNION COUNTY (39)

01 - Berkeley Heights Twp
03 - Cranford Twp
05 - Fanwood Boro
07 - Hillside Twp
09 - Linden City
11 - New Providence Boro
13 - Rahway City
15 - Roselle Park Boro
17 - Springfield Twp
19 - Union Twp
21 - Winfield Twp
02 - Clark Twp
04 - Elizabeth City
06 - Garwood Boro
08 - Kenilworth Boro
10 - Mountainside Boro
12 - Plainfield City
14 - Roselle Boro
16 - Scotch Plains Twp
18 - Summit City
20 - Westfield Town

WARREN COUNTY (41)

01 - Allamuchy Twp
03 - Belvidere Town
05 - Franklin Twp
07 - Greenwich Twp
09 - Hardwick Twp
11 - Hope Twp
02 - Alpha Boro
04 - Blairstown Twp
06 - Frelinghuysen Twp
08 - Hackettstown Town
10 - Harmony Twp
12 - Independence Twp

13 - Knowlton Twp
14 - Liberty Twp
15 - Lopatcong Twp
16 - Mansfield Twp.
17 - Oxford Twp
18 - Pahaquarry Twp
19 - Phillipsburg Town
20 - Pohatcong Twp
21 - Washington Boro
22 - Washington Twp
23 - White Twp

REFERENCE NO. 14

State of New Jersey
DEPARTMENT OF ENVIRONMENTAL PROTECTION
DIVISION OF SOLID WASTE MANAGEMENT
CN 414, Trenton, N.J. 08625

Michael F. DeBonis
Acting Director

RECEIVED
JUL 6 1987

July 2, 1987

Honorable Henry J. Hill
Mayor
Kearny Town Hall
402 Kearny Avenue
Kearny, New Jersey 07032

Dear Mayor Hill:

It is our understanding that there was recently a fire at the Keegan Landfill. I am pleased to learn that steps were taken to correct this serious situation.

According to our records, this is a problem which has occurred several times in the past. Such events are usually the result of improper closure of a site. Our Department's closure rules and operating requirements provide specific parameters necessary for the prevention of such occurrences. It is our recommendation, therefore, that the following actions be taken:

As an immediate, short term remedial measure, a conceptual proposal for correction of the existing situation should be prepared. Next, a closure plan for this site must be submitted, to preclude similar events from occurring in the future. Among the requirements for proper closure are; the application of a minimum of 24 inches of final cover, proper grading, slope stabilization and seeding, and development of provisions for groundwater monitoring. In addition, based on past experiences at this site, adequate access roads must be constructed to facilitate fire vehicle entry. Subsequent to the completion of these roads, measures to prevent public access to this site, such as fences and/or periodic patrols, should be put into place. It is recommended that proper disruption approval be obtained from our Department prior to the commencement of any of these activities.

For your information, the following is a list of persons in the Division of Solid Waste Management whom you may wish to consult:

Alfred B. Cherry, P.E.
Assistant Director for Engineering
(609) 292-7019

Edward J. Londres, P.E.
Assistant Director for Enforcement
(609) 292-6724

John Castner, Chief, Bureau of Sanitary
Landfill Closure
(609) 292-7875

Alan Kaczoroski, Chief, Bureau of Inspections
and Investigations
Enforcement Element
(609) 426-0791

Environmental Hotline (For Emergencies)
(609) 292-7172

Any plans or designs should be submitted to Mr. Cherry. Should you need assistance in any area, please feel free to involve us in your endeavor. You may call me at any time with your questions or concerns.

Sincerely,

Edward J. Londres

Edward J. Londres, P.E.
Assistant Director
Enforcement

d
c: A. Cherry
J. Castner
A. Kaczoroski

REFERENCE NO. 15

JCA

JAMES C. ANDERSON ASSOCIATES, INC.
CONSULTING ENGINEERS, SCIENTISTS, PLANNERS AND SURVEYORS

385 PROSPECT AVENUE • HACKENSACK, NEW JERSEY 07602 • (201) 343- 2266

July 7, 1987

Mayor Henry Hill & Town Council
c/o Town Hall
425 Kearny Avenue
Kearny, New Jersey 07032

Ref: Health & Safety at
Fire Dousing of Landfill

Dear Mayor & Council:

Thank you for the confidence in our capabilities as expressed by your vote of approval two weeks ago. We greatly appreciated your resolution for our providing health and safety services at the above referenced location. I and the firm are always honored to work for the Town of Kearny.

In order to complete our health and safety monitoring task, we need to complete a number of items. First among them is the use of a temperature probe to detect any remaining "hot spots" within the landfill which may require further extinguishment. We will work closely with the contractor on this item.

Next, we must submit to you and the Town at large our report on the remedial actions taken by the contractor, as seen from our role as 1) serving as the Town's representative and 2) protecting the health and safety of Kearny residents during the dousing of the fire.

Third, we must meet with the Mayor and Council to discuss the range of options open to the Town for prevention of the recurrence of the fire. The long-term resolution of the landfill combustion problem must be addressed from an environmental engineering perspective and an assessment of the existing conditions promoting combustion. Suggested actions include a complete mixing of the waste volume, isolation, insulation and toe-in to ground water. Monitoring stations must also be set up to assure warning of abrupt changes in temperature by location. This perspective is one with which JCAA is completely familiar, having served a consultant to many landfill owner/operators.

MLC

Please contact me at the above should you have any questions or wish to review our observations and monitoring at the Keegan site. I look forward to your reply and to meeting with you all in the near future. Thank you for this opportunity to serve the Town of Kearny.

Sincerely,
James C. Anderson Associates

James A. Rogers

James A. Rogers, Principal
Member, Governor's Hazardous
Waste Advisory Council

JAR/cea

7-10-87 - COPIES TO - MAYOR HICC
T IENER - J. MECIR
HEALTH OFFICER -
G. GROSVENOR

REFERENCE NO. 16

NEGLIA ENGINEERING
ASSOCIATES
— Consulting Engineers —
CIVIL • MUNICIPAL • LAND SURVEYS

205 CHUBB AVENUE · P.O. BOX 426 · LYNDHURST, NEW JERSEY 07071 · PHONES (201) 939-8805 & 8809

JOSEPH E. NEGLIA, P.E., L.S., P.P.

August 28, 1987

Mayor and Council
Town of Kearny
402 Kearny Avenue
Kearny, New Jersey 07032

Re: Keegan Landfill
Bergen Avenue
Our file: - K-Pending

Honorable Mayor and Council:

On July 28, 1987 a meeting was held at the Town's Health Department with the New Jersey Department of Environmental Protection (NJDEP) to discuss the Department's requirements for the "closure" of the recently extinguished sections of the Keegan Landfill. A subsequent meeting was held between my office and the N.J.D.E.P. on August 11, 1987 to discuss the technical requirements for this section of the landfill. Based on these meetings we would recommend that the following remedial actions be taken:

1) The access road should be improved to eliminate the depressions and to provide for a turn around area. This can be accomplished by the use of construction/demolition rubble.

2) Cover the areas of the recently extinguished fires with two (2) feet of cover, compact and seed the area. This is normally done by using clean fill. However, we have had discussions with the Jersey City Water Department to use their water treatment sludge for this purpose. The NJDEP has approved this sludge to be used for landfill cover and Jersey City will make this sludge available to the Town at no cost. Provided that Town and/or its contractor load and transport the sludge.

3) The access road from Bergen Avenue must be secured and the illegal dumping on lots 18, 31 and 32 in Block 205 should be halted. It should be noted that these lots are owned by the Hudson Meadow Urban Renewal Corp. (Mimi Development) and the access road to the Towns property is located on these lots. The Town may wish to secure a roadway easement

NEGLIA ENGINEERING
ASSOCIATES
Consulting Engineers

from the property owner for this access road if one does not exist. The Town should also determine the southerly property boundry of lot 19 in block 205 in which the landfill is located.

It is estimated that cost of improving access road and covering the landfill with clean fill will be two hundred thousand dollars ($200,000.00). The utilization of the Jersey City sludge may reduce this to one hundred fifty thousand dollars ($150,000.00). We would recommend that plans and specifications be prepared for this work and bids be accepted for the two (2) alternate cover materials.

The Town should also research whether an easement exists for the access road, establish the Town's property boundary and require the owner of lots 18,31 and 32 to secure their property and remove the illegally dumped material. An appropriation should be made of two hundred fifty thousand dollars ($250,000.00) to cover all anticipated costs.

I trust you will find this in order.

Very truly yours,

Joseph E. Neglia, P.E.,L.S.,P.P.
Town Engineer
Town of Kearny

JEN/bjs/js

cc: Kearny Health Dept.
Kearny Fire Dept.
NJDEP-John Castner

Revised 7/86

July 1987

ENGINEERING PLAN REQUIREMENTS FOR DISRUPTION OF LANDFILLS

The following items shall be addressed in the landfill disruption application narrative. Please note that review time can be minimized by numbering the responses and listing them in the same order as shown below.

1. Application Form - Application form CP#1 and Solid Waste supplement must be completed.

2. Engineering Design Review Fee - An application fee of $500.00, made payable to "Treasurer, State of New Jersey", must be submitted.

3. Topographic Map - A topographic map is required which clearly shows the area to be excavated, as well as any areas where waste will be redeposited. Existing and final contour lines shall be shown at two-foot intervals. Boundary lines and numbers of property lots and blocks shall be shown.

4. Extent of Operations - The applicant shall include a statement of the size of the area involved, the depth of excavation, volume of fill to be removed, and lot and block numbers of property on which disruption is to occur.

5. Elevation Drawings - Cross-sections showing depths of excavation or redeposition, required final cover and final grades shall be submitted.

6. Property Deed - A copy of the deed of record is required.

7. Timetable - The Applicant shall submit a timetable or schedule of operations.

8. Cover - The application shall include a description of the means by which all opened surfaces will be covered when excavation procedures are halted. (Daily cover of six (6) inches of clean soil is required when work is interrupted for up to 24 hours; intermediate cover of twelve (12) inches of clean soil is required when work is halted for up to six (6) months.)

9. Removal of waste - A statement is required confirming that no waste material will be stored on-site. In most cases, it shall be removed immediately; however, if only a small area is disrupted and the material can be immediately redeposited, permission may be granted for on-site disposal. The application shall address the off-site disposal destination or the methods used for on site disposal.

10. Purpose of Disruption - The applicant shall provide the reasons for the excavation and a brief statement describing the facility to be constructed (if any).

11. Water Control - The application shall include a description of measures to provide drainage of surface water and subsurface water to minimize contact with fill.

12. Leachate Control - A description and design shall be submitted showing how leachate in the excavated area will be collected and treated.

13. Odor Control - A description of procedures to be used shall be submitted.

14. Gas Control - The application shall include details of the methane gas intercept system used to protect workers during excavation and construction and to protect any building facility when completed.

15. Rodent, Insect, Fire, Dust, and Litter Controls - A description of measures to be taken shall be submitted.

16. Excavation of Hazardous Waste - In the event that hazardous materials will be disrupted, specific procedures for the disruption, handling, and disposal along with a detailed Health and Safety Plan shall be submitted to the Department for review andshall be implemented upon approval.

17. Utility Lines - A design drawing shall be submitted indicating paved areas, areas for underground utility lines such as water, sanitary sewer, storm drainages, gas, electric and telephone.

18. Soil Borings - Soil borings of the property shall be provided in accordance with the following table:

ACREAGE OF DISRUPTED AREA	MINIMUM NUMBER OF BORINGS
1-10	3
10-50	6
50-100	12
100-200	18
over 200	minimum 24

a. The borings should employ a grid pattern, wherever possible, such that there is, at a minimum, one boring in each major geomorphic feature. The boring pattern shall enable the development of detailed cross sections through the sanitary landfill in order to sufficiently define the geology, hydrology and nature of the fill.

b. Subsurface data obtained by borings shall be collected by standard undisturbed soil sampling techniques for engineering indexes and classification. Diamond bit coring shall be used for rock boring. Samples shall not be composited. The sampling interval for the borings shall be determined by a geologist or geotechnical engineer and be representative of the stratigraphy of the site. It is recommended

that sampling be performed on a continuous basis for the first 20 feet below the lowest elevation of the sanitary landfill.

c. All borings shall be a minimum depth of 20 feet below the lowest elevation of the sanitary landfill. The Department reserves the right to require a deeper minimum depth in areas in which 20 feet is not sufficient to describe the geological formation and the groundwater flow patterns below the proposed sanitary landfill disruption in regard to potential contaminant migration paths;

d. Excavations, test pits and geophysical methods may be employed to supplement to soil boring investigation;

e. Field and final borings shall be submitted for each boring; recording soils or rock conditions encountered. Each log shall include a soil or rock description in accordance with the Unified Soil Classification sampling, the depth of soil or rock, the water levels encountered, the blow counts, the soil tests and date. All depths of soil and rock as described with the boring log shall be corrected to National Geodetic Vertical Datum.

f. All borings, not to be utilized as permanent monitoring wells, and wells within the active disposal area shall be sealed in accordance with NJAC 7:9-9, "Sealing of Abandoned Wells", and excavations and test pits shall be backfilled and properly compacted to prevent possible paths of leachate migration.

19. Departmental Permits - Copies of all departmental permits as may be required or written proof of application for such permits due to flood plain involvement, stream encroachment, discharge to groundwater or discharge to surface water, and copies of all titles for lands involved in riparian lands or wetlands (together with land use permits) shall be submitted. For more information, please contact the Bureau of Flood Plain Management, (609) 292-2372, the Bureau of Stream Encroachment, (609) 292-2402, the Bureau of Ground Water Discharge Permits, (609) 292-0424 or the Bureau of Industrial Waste, (609) 292-0407.

20. Erosion and Sediment Control - The disruption application must include a soil erosion and sediment control plan approved by the regional soil conservation district.

All drawings and other documents prepared by the applicant must be signed and sealed by a New Jersey licensed Professional Engineer.

REFERENCE NO. 17

14

HUDSON REGIONAL HEALTH COMMISSION

215 ~~313~~ HARRISON AVENUE
HARRISON, NEW JERSEY 07029

(201) 485-7001 (201) 485-7002

July 14, 1987

Honorable Mayor Henry Hill
Town Hall
Kearny Avenue
Kearny, N.J. 07032

Re: Keegan Landfill

Dear Mayor Hill:

I wish to compliment you, the Council and particularly your Department of Health for a job well done in taking prompt and decisive action to remediate the underground fire at the above referenced site. I was personally pleasantly surprised to observe that visible smoke conditions were substantially ameliorated in short order by Mr. Cali and that efforts were underway to minimize the potential for recurrence.

As a result of an inspection conducted on July 13, 1987 it is our determination that visible emissions have been completely eliminated based upon which compliance with our Order of May 18, 1987 has been achieved.

It is the recommendation of the Commission that additional measures be taken by the town to further militate against the potential for recurrence and to facilitate site control. These include:

* A final cover of 24 inches at least over that area recently disrupted.

* Construction of access roads for emergency and patrol vehicles.

* Site security to prevent public access.

Your continuing cooperation is appreciated.

Sincerely,

Robert Ferraiuolo,
Director

REFERENCE NO. 18

Kearny
Department of Public Health and Environmental Protection

BOARD MEETS
THIRD WEDNESDAY OF EACH MONTH
AT HEALTH CENTER
645 KEARNY AVENUE
KEARNY, N.J. 07032

997-0600

COMMISSIONERS
KEARNY BOARD OF HEALTH

JO-ANN CARRATURA, President
VICTOR RUDOMANSKI, M.D., Vice President
PETER CICCHINO
CHESTER KOZLIK
GORDON FOWLIE
ROBERT KERWIN
JAMES CONNORS

EDWARD GROSVENOR
HEALTH OFFICER

July 21, 1987

Honorable Henry J. Hill &
Members of the Town Council
Kearny, New Jersey 07032

Dear Mayor & Council Members:

As of the afternoon of July 9, 1987 there were no visual signs of underground smoldering at the Keegan Site as observed by Mayor Hill and this writer.

In a communication from the Department of Environmental Protection to Mayor Hill, dated July 2, 1987, they were pleased that Kearny took immediate steps to put out the fires. They also recommended that the town take steps to properly close the dump. One recommendation is to cover the entire site with twenty-four (24") inches of clean fill which would cost the town millions of dollars.

We can possibly avoid the spending of millions by taking short term remedial action which includes the following:

1.) Cover with clean fill the area that was on fire.

2.) Build roads to make all areas of the dump more accessible to fire fighting equipment.

3.) Secure the main entrance area and have area patrolled regularly.

A letter from the Town Engineer with our plan for remedial action would be submitted to John Castner, Chief, Bureau of Sanitary Landfill Closure, Division of Solid Waste Management, CN-414, Trenton, New Jersey 08625.

The town should also have the dirt portion of Bergen Avenue's perimeter free of all debris indiscriminately dumped, and signs posted to halt dumping and trespassing on the old dump (see enclosed report).

The Health Department also respectfully recommends that the town sell or lease the property for development. If there are no possibilities, we ought to apply for funding for recreational purposes to the H.M.D.C., Hudson County, State of New Jersey and the Federal Government, who have all had input into the following:

1.) Over fifty (50) years of garbage dumping in Kearny.

2.) Issuing permits to conduct hazardous waste facilities in the Town of Kearny.

3.) Storing 10,000 to 12,000 drums of radioactive solid and debris in Kearny.

4.) In the near future, construction of a 1,000 inmate jail in Kearny.

5.) Contruction of at least a 1,500 ton a day resource recovery unit in Kearny.

6.) And finally, we will probably be host community for the toxic ash from one or more resource recovery plants.

If we do nothing at all, we will probably continue to have underground fires errupt annually creating a public health nuisance for our residents, and, more seriously, we will have the hazardous conditions that could permit serious injury to anyone falling into a burning cavity. Years ago we had one boy lose his legs and another crippled from falling into a burning cavity.

The Kearny Department of Public Health strongly recommends that the Mayor and Council consider our recommendations or develop a plan to remove the potential nuisance and hazard at the Keegan Dump Site.

Sincerely,

Edward Grosvenor

Edward Grosvenor,
Health Officer

EG:el
CC: A. Cavalier
R. Robertson
R. MacMillan

REFERENCE NO. 19

Kearny
Department of Public Health and Environmental Protection

BOARD MEETS
THIRD WEDNESDAY OF EACH MONTH
AT HEALTH CENTER
645 KEARNY AVENUE
KEARNY, N.J. 07032

997-0600

COMMISSIONERS
KEARNY BOARD OF HEALTH

JO-ANN CARRATURA, President
VICTOR RUDOMANSKI, M.D., Vice President
PETER CICCHINO
CHESTER KOZUK
GORDON FOWLIE
ROBERT KERWIN
JAMES CONNORS

EDWARD GROSVENOR
HEALTH OFFICER

July 23, 1987

Honorable Henry J. Hill &
Members of the Town Council
Town Hall
Kearny, New Jersey 07032

Honorable Mayor & Council:

It has been brought to our attention that the foot of Bergen Avenue, south of the railroad trestle, has become an illegal dumping area for a few irresponsible violators. Most of this dumping involves washers, dryers, furniture and other various debris.

To improve access of emergency equipment and abate a nuisance along the roadway, this area should be cleaned and debris removed as it presently poses a fire hazard and an unslightly nuisance.

By way of a letter to Town Engineer Neglia, we have requested that town property be delineated before removal begins so town properties can be cleaned.

Once town property on Bergen Avenue is properly cleared, we can begin to have private property in the area properly cleaned and fenced as required by law.

Very truly yours,

John P. Sarnas,
Assistant Health Officer

JPS:el

REFERENCE NO. 20

Let's protect our earth

State of New Jersey
DEPARTMENT OF ENVIRONMENTAL PROTECTION
DIVISION OF SOLID WASTE MANAGEMENT
CN 414, Trenton, N.J. 08625

Michael F. DeBonis
Acting Director

August 25, 1987

Mr. John P. Sarnas
Assistant Health Officer
Kearny Department of Health and
Environmental Protection
645 Kearny Avenue
Kearny, New Jersey 07032

Re: Keagan Landfill, Kearny, Hudson County

Dear Mr. Sarnas:

This correspondence serves as a follow-up to your letter of July 30, 1987 and Christina Gerke's letter of August 10, 1987. On August 11, 1987, I met with Mr. Barry Sutherland and Mr. John Edwards, of my staff, to discuss plans for the Keagan Landfill.

It is our understanding that Neglia Engineering Associates will submit a plan to regrade and cover the recently disrupted area of the landfill with twenty four (24) inches of final cover. Among its other attributes, the cover will eliminate ignition sources and should prevent future fires. Although no formal disruption permit or review fee will be necessary, this Division will issue an "authorization to proceed" once a plan has been received and reviewed. Additionally, we will want a copy of a soil erosion and sediment control plan that has been sent to the appropriate district for proper certification.

All landfills, regardless of age, are subject to a determination as to whether the site should be monitored under the New Jersey Pollutant Discharge Elimination System (NJPDES) permitting program. As such, we will be referring this site to them for such a determination.

There has also been mention that it may be prudent for the town to prearrange agreements with contractors to have contingency plans established for the purpose

of fighting fires at the landfill. Having authorization in advance, to hire a contractor, would greatly expedite the process of putting out a fire.

I trust this will satisfy your present concerns. However, should you have further questions, kindly contact Mr. Edwards at (609) 984-5851.

Sincerely,

John A. Castner

John A. Castner, Chief
Sanitary Landfill Closure

JTE/smw

c: E. Londres

REFERENCE NO. 21

Geology - General (Continued)

of the Wisconsin ice in the area north of Staten Island, west of the Palisades, and east of the Watchungs. The shore lines of this lake are not as obvious as other geologic features and the exact location of the overflow points in the moraine are eroded away. The Hackensack River Valley, as it now exists, was also a part of Glacial Lake Hackensack. This is indicated by the presence of sediments such as fine sands, silts and varved clays in depths ranging from twenty (20') to one hundred ten (110') feet. Information collected, test borings made for this project, and logs of borings made for other projects, agree with the general geologic theory that there were two periods of deposition of lake clays separated by an interval of erosion which deposited sand on the first clay layer. All of this is further complicated by the fact that the area under study, the bottom of a former glacial lake, is constantly flooded because it is below sea level.

Soils - Sub-surface

The geologic history of the site under study for the feasibility of the installation of a new dam, when correlated with recent test borings taken for this study, indicated bed rock composed of Triassic sandstones or shales as shallow as sixty-three (63') feet below sea level and as deep as seventy-seven (77') feet, overlain with glacial lake sediment.

The soils resulting from the lake deposits, and overlying the bedrock are silts, varved clays, silty clays and fine sands. The test borings taken for this study also indicate that the soils, resulting from the lake deposits, that

Kearny
Department of Public Health and Environmental Protection

BOARD MEETS
THIRD WEDNESDAY OF EACH MONTH
AT HEALTH CENTER
645 KEARNY AVENUE
KEARNY, N.J. 07032

997-0600

COMMISSIONERS
KEARNY BOARD OF HEALTH

JO-ANN CARRATURA, President
VICTOR RUDOMANSKI, M.D., Vice President
PETER CICCHINO
CHESTER KOZLIK
GORDON FOWLIE
ROBERT KERWIN
JAMES CONNORS

EDWARD GROSVENOR
HEALTH OFFICER

MEMO

UP-DATE ON LANDFILL FIRE

6/25/87

Cali Inc.
Arrived at site at approximately 2:30PM Thursday.

Basic mode to attack fire is to create a path and brake around area on fire.

Then attend to each seperate area by turning over garbage and wetting it down.

6/26/87

Two large dozers at site. Path has been cut around area on fire. Pumps being set up in three seperate locations.

James Anderson Inc., representive safety officer on site.

Briefing took place.

Air samples taken every 15 minutes. Readings of less than 3 parts per million detected of C.O. No safety threat at this time.

Present at Site
[illegible]
[illegible]
[illegible]
[illegible]
John [illegible]
Ted [illegible]

Kearny
Department of Public Health and Environmental Protection

BOARD MEETS
THIRD WEDNESDAY OF EACH MONTH
AT HEALTH CENTER
645 KEARNY AVENUE
KEARNY, N.J. 07032

997-0600

COMMISSIONERS
KEARNY BOARD OF HEALTH

JO-ANN CARRATURA, President
VICTOR RUDOMANSKI, M.D., Vice President
PETER CICCHINO
CHESTER KOZLIK
GORDON FOWLIE
ROBERT KERWIN
JAMES CONNORS

EDWARD GROSVENOR
HEALTH OFFICER

TO: Henry Hill

FROM: John Sarnas, Assistant Health Officer

SUBJECT: Keegan Fire

DATE: June 29, 1987

10:00AM on site observed no smoke - one dozer turning over soaked area. One punp working, another being repaired. Area was smothered to prevent smoke from creating nuisance. However, fire is not out. John Craig on sceene from Rogers Consultants found only 3ppm of organics at ground level which is within guidelines.

2:00PM - on site observed two dozers running 3 pumps operating. Smoke venting in two areas. R. Ferraiolo of Hudson Regional on sceene and recommends temperature probe of site to find hot spots which is more reliable than waiting for smoke to vent.

Kearny
Department of Public Health and Environmental Protection

BOARD MEETS
THIRD WEDNESDAY OF EACH MONTH
AT HEALTH CENTER
645 KEARNY AVENUE
KEARNY, N.J. 07032

997-0600

EDWARD GROSVENOR
HEALTH OFFICER

COMMISSIONERS
KEARNY BOARD OF HEALTH

JO-ANN CARRATURA, President
VICTOR RUDOMANSKI, M.D., Vice President
PETER CICCHINO
CHESTER KOZLIK
GORDON FOWLIE
ROBERT KERWIN
JAMES CONNORS

UP-DATE LANDFILL FIRE

June 30, 1987

No smoke observed at site. All equipment at site being used. Safety Engineer indicating area is satisfactory.

DEP Metro Department- Anthony Cavalier and members of hazardous waste team came to site. Visual observation was taken - No furter action taken.

Cali stated that with additional pump being put into place today, 30,000 gallons per hour capability; the intent is to turn area over again and flood, grade area and possibly cover.

Kearny
Department of Public Health and Environmental Protection

BOARD MEETS
THIRD WEDNESDAY OF EACH MONTH
AT HEALTH CENTER
645 KEARNY AVENUE
KEARNY, N.J. 07032

997-0600

COMMISSIONERS
KEARNY BOARD OF HEALTH

JO-ANN CARRATURA, President
VICTOR RUDOMANSKI, M.D., Vice President
PETER CICCHINO
CHESTER KOZLIK
GORDON FOWLIE
ROBERT KERWIN
JAMES CONNORS

EDWARD GROSVENOR
HEALTH OFFICER

July 2, 1987

LANDFILL UPDATE

July 1, 1987:

Director of Metro D.E.P. office Tony Cavalier at site; area being turned over for second time while large amounts of water being pumped; no smoke observed.

CC: Mayor Hill
Councilman MacMillan
Councilperson Robertson

5

Kearny
Department of Public Health and Environmental Protection

BOARD MEETS
THIRD WEDNESDAY OF EACH MONTH
AT HEALTH CENTER
645 KEARNY AVENUE
KEARNY, N.J. 07032

997-0600

COMMISSIONERS
KEARNY BOARD OF HEALTH

JO-ANN CARRATURA, President
VICTOR RUDOMANSKI, M.D., Vice President
PETER CICCHINO
CHESTER KOZLIK
GORDON FOWLIE
ROBERT KERWIN
JAMES CONNORS

EDWARD GROSVENOR
HEALTH OFFICER

LANDFILL FIRE UPDATE:

July 2, 1987:

Meet with Cali; spotted one site still smoking; Cali will leave equipment and pump and personnel at site to make sure no additional fire starts or comes up.

Has stopped pumping water onto site to allow area to drain; to assure flooding conditions don't happen thereby causing problem for dozer to operate properly.

Kearny
Department of Public Health and Environmental Protection

BOARD MEETS
THIRD WEDNESDAY OF EACH MONTH
AT HEALTH CENTER
645 KEARNY AVENUE
KEARNY, N.J. 07032

997-0600

COMMISSIONERS
KEARNY BOARD OF HEALTH

JO-ANN CARRATURA, President
VICTOR RUDOMANSKI, M.D., Vice President
PETER CICCHINO
CHESTER KOZLIK
GORDON FOWLIE
ROBERT KERWIN
JAMES CONNORS

EDWARD GROSVENOR
HEALTH OFFICER

LANDFILL FIRE UPDATE:

July 6, 1987:

D.E.P. Cavalier at site; Cali and J. Anderson at site; road and area being dressed in order to have easier access to site.

Area, where smoke was coming from on Thursday, has been put out, however, garbage uncovered; needs to be leveled again.

Kearny
Department of Public Health and Environmental Protection

BOARD MEETS
THIRD WEDNESDAY OF EACH MONTH
AT HEALTH CENTER
645 KEARNY AVENUE
KEARNY, N.J. 07032

997-0600

COMMISSIONERS
KEARNY BOARD OF HEALTH

JO-ANN CARRATURA, President
VICTOR RUDOMANSKI, M.D., Vice President
PETER CICCHINO
CHESTER KOZLIK
GORDON FOWLIE
ROBERT KERWIN
JAMES CONNORS

EDWARD GROSVENOR
HEALTH OFFICER

LANDFILL FIRE UPDATE:

July 7, 1987:

Site shows no smoke; most of the area level; road made easier to travel in and out; J. Anderson, Consultant, has not gotten any reading for the past couple of days; possible ground temperature reading has been discussed; Cali indicated he would make contact with the Mayor's office to ask for town's inspection of site in order to determine at what stage Cali has reached in meeting his agreement; spoke with J. Anderson Inc. who stated there has been some suggestion that they take heat probe readings of area, but has not taken reading to this time.

Kearny
Department of Public Health
and Environmental Protection

BOARD MEETS
THIRD WEDNESDAY OF EACH MONTH
AT HEALTH CENTER
645 KEARNY AVENUE
KEARNY, N.J. 07032

997-0600

COMMISSIONERS
KEARNY BOARD OF HEALTH

JO-ANN CARRATURA, President
VICTOR RUDOMANSKI, M.D., Vice President
PETER CICCHINO
CHESTER KOZLIK
GORDON FOWLIE
ROBERT KERWIN
JAMES CONNORS

EDWARD GROSVENOR
HEALTH OFFICER

LANDFILL FIRE UP-DATE

July 7, 1987, Tuesday

No sign of fire at site. Area wed from pumping water and heavy rain.

Most of the area has been leveled.
Cali Inc. - present
Anderson Inc. - present

July 8, 1987, Wednesday

Road has been worked in order that access to site is made easier.

Kearny
Department of Public Health and Environmental Protection

BOARD MEETS
THIRD WEDNESDAY OF EACH MONTH
AT HEALTH CENTER
645 KEARNY AVENUE
KEARNY, N.J. 07032

997-0600

COMMISSIONERS
KEARNY BOARD OF HEALTH

JO-ANN CARRATURA, President
VICTOR RUDOMANSKI, M.D., Vice President
PETER CICCHINO
CHESTER KOZLIK
GORDON FOWLIE
ROBERT KERWIN
JAMES CONNORS

EDWARD GROSVENOR
HEALTH OFFICER

LANDFILL UP-DATE

July 9, 1987

AM - site visited - heavy rain made leveling difficult.

PM - talked with Cali, who said he spoke with Mayor and followed it up with letter to Mayor and Council. Cali said he told Mayor Hill he felt the fire was out, but that Cali wanted a Town representative either Neglia or the Fire Departemnt to declare the fire out and agree that Cali had completed his charge to the Town.

Later that afternoon the Mayor and Ed Grosvenor went to site to discuss an order from DEP for a Mr. M. DeBonis to develop a closure plan for the future.

Kearny
Department of Public Health and Environmental Protection

BOARD MEETS
THIRD WEDNESDAY OF EACH MONTH
AT HEALTH CENTER
645 KEARNY AVENUE
KEARNY, N.J. 07032

997-0600

COMMISSIONERS
KEARNY BOARD OF HEALTH

JO-ANN CARRATURA, President
VICTOR RUDOMANSKI, M.D., Vice President
PETER CICCHINO
CHESTER KOZLIK
GORDON FOWLIE
ROBERT KERWIN
JAMES CONNORS

EDWARD GROSVENOR
HEALTH OFFICER

LANDFILL UP-DATE

July 10, 1987

Meet with DEP, Tony Cavalier at fire site. Cable accross road. No activity at site.

9:00 AM

J. Anderson Inc. - called to find out status of site. Unable to get on site. The last week no readings were gotten.

This Department has not received any communication from any source as to status of site. Nor has this department been asked to present more then the general observation it has ben supplying to the Mayor and Council Members.

REFERENCE NO. 22

- Copy of CLP Data
(Redlined & marked)

- Computer QA'd printout

Site Name: Keegan LF
Case : 11834
Brics #: NJG3
TDD # : 02-8810-75

SITE NAME: KEEGAN LANDFILL
TDD#: [redacted]0-75 [redacted]
SAMPLING DATE: 5/25/89
EPA CASE NO.: 11834
LAB NAME: YORK LABORATORIES

INORGANICS	NJG3-SW1(MS/MSD)	NJG3-SW2	NJG3-SW3	NJG3-SW4	NJG3-SW5	NJG3-SW6	NJG3-SW7(DUP)	NJG3-SED1(MS/MSD)	NJG3-SED2	NJG3-SED3(DUP)	NJG3-SED4	NJG3-SED5	NJG3-SED6	NJG3-RIN1	NJG3-RIN2	NJG3-TBLK1
Sample ID No.	MBX056	MBX057	MBX058	MBX059	MBX060	MBX061	MBX070	MBX062	MBX063	MBX064	MBX065	MBX066	MBX067	MBX068	MBX069	N/A
Traffic Report No.	WATER	WATER	WATER	WATER	WATER	WATER	WATER	SEDIMENT	SEDIMENT	SEDIMENT	SEDIMENT	SEDIMENT	SEDIMENT	WATER	WATER	N/A
Matrix	ug/L	ug/L	ug/L	ug/L	ug/L	ug/L	ug/L	mg/kg	mg/kg	mg/kg	mg/kg	mg/kg	mg/kg	ug/L	ug/L	ug/L
Units																
Aluminum	R	R	R	R	2170 E	444 E	467 E	3750	5340	4830	6000	10700	6410	J	J	NR
Antimony					J	J	J									NR
Arsenic	J	J	J	J	J	J	J	J	J	J	23.1	33	10			NR
Barium	J	J	204	J	445	211	212	102	J	J	645	420	207			NR
Beryllium					J			J	J	J		J				NR
Cadmium								3.7			4.6	5	2.3			NR
Calcium	77400	70900	83800	74400	177000	172000	169000	4480	2360	2540	13300	7900	10800	J	J	NR
Chromium		J	J	J	21.6 E	J	J	26.3	13.1	13.3	93.6	114	116			NR
Cobalt	J	J	J	J	J			J	J	J	J	J	J		J	NR
Copper					95.2 E			293	8.9 E	9.6 E	327	562	575			NR
Iron	347	666	2870	1800	11900	2550	2630	20700	12100	12500	42400	35500	29300			NR
Lead	14.7	8.9	20.1	7.7	159	43.9	42.8	305	11.1	10.9	1020	1180	479			NR
Magnesium	25000	24100	29900	29600	50100	49900	48900	J	2470	2490	J	3710	J		J	NR
Manganese	49.8	59.2	114	92.5	484	224	220	97	180	203	341	191	286	J		NR
Mercury					1.2		0.23	0.7			2.6	8.7	2.3			NR
Nickel		J	J	J	J	J	J	26.1	J	J	78.9	48.1	78.3		J	NR
Potassium	11300	11200	15700	15800	27800	27000	26400	J	J	J	J	J	J			NR
Selenium	J	J			J	J	J	J	J	J	J	6.1 E	J		J	NR
Silver					J			J				J	J			NR
Sodium	152000	149000	165000	173000	87600	92500	91400	J	J	J	J	J	J	J	J	NR
Thallium		J	J	J	J	J	J	J	J	J	J	J	J	J		NR
Vanadium					J	J	J	35.6 E	17.6 E	17.4 E	63.9 E	98.8 E	27.2 E			NR
Zinc	J	J	43	J	339	45.4	47.7	483	32.1	36.1	1000	753	754	J	J	NR

NOTES:
Blank space - compound analyzed for but not detected
E - estimated value
J - estimated value, compound present below CRDL but above IDL
R - analysis did not pass EPA QA/QC
NR - analysis not required

S[redacted]: KEEF[redacted]ILL
TDD#: 02-8810-75
SAMPLING DATE: 05/25/89
EPA CASE NO.: 11834 LAB: PEI ASSOCIATES, INC.

VOLATILES																
Sample ID No.	NJG3-SW1(MS/MSD)	NJG3-SW2	NJG3-SW3	NJG3-SW4	NJG3-SW5	NJG3-SW6	NJG3-SW7(DUP)	NJG3-SED1(MS/MSD)	NJG3-SED2	NJG3-SED3(DUP)	NJG3-SED4	NJG3-SED5	NJG3-SED6	NJG3-RIN1	NJG3-RIN2	NJG3-TBLK
Traffic Report No.	BZ949	BZ950	BZ951	BZ952	BZ953	BZ954	BZ964	BZ955	BZ956	BZ957	BZ958	BZ959	BZ960	BZ961	BZ962	BZ973
Matrix	WATER	WATER	WATER	WATER	WATER	WATER	WATER	SEDIMENT	SEDIMENT	SEDIMENT	SEDIMENT	SEDIMENT	SEDIMENT	WATER	WATER	WATER
Units	ug/L	ug/L	ug/L	ug/L	ug/L	ug/L	ug/L	ug/kg	ug/kg	ug/kg	ug/kg	ug/kg	ug/kg	ug/L	ug/L	ug/L
Dilution Factor	1	1	1	1	1	1	1	1	1	1	1	1	1	1	1	1
Percent Moisture	--	--	--	--	--	--	--	50	22	22	54	59	41	--	--	--
Chloromethane																
Bromomethane																
Vinyl Chloride																
Chloroethane																
Methylene Chloride														B	B	B
Acetone														B	B	B
Carbon Disulfide								J								
1,1-Dichloroethene																
1,1-Dichloroethane																
Trans-1,2-Dichloroethene (total)																
Chloroform																
1,2-Dichloroethane																
2-Butanone										J	79 E			B	B	B
1,1,1-Trichloroethane																
Carbon Tetrachloride																
Vinyl Acetate																
Bromodichloromethane																
1,2-Dichloropropane																
cis-1,3-Dichloropropene																
Trichloroethene																
Dibromochloromethane																
1,1,2-Trichloroethane																
Benzene																
trans-1,3-Dichloropropene																
Bromoform																
4-Methyl-2-Pentanone																
2-Hexanone																
Tetrachloroethene											68 E	17 E				
Toluene																
1,1,2,2-Tetrachloroethane																
Chlorobenzene								J	J							
Ethylbenzene																
Styrene																
Xylenes (Total)											100 E					

NOTES:
Blank space - compound analyzed for but not detected
B - compound found in lab blank as well as sample, indicates possible/probable blank contamination
E - estimated value
J - estimated value, compound present below CRQL but above IDL
R - analysis did not pass EPA QA/QC
N - Presumptive evidence of the presence of the material
NR - analysis not required
Detection limits elevated if Dilution Factor >1 and/or percent moisture >0%

SITE NAME: KEEBAN LANDFILL
TDD#: 02-8810-75
SAMPLING DATE: 05/25/89
EPA CASE NO.: 11834 LAB: PEI ASSOCIATES, INC.

SEMI-VOLATILES																
Sample ID No.	NJG3-SW1(MS/MSD)	NJG3-SW2	NJG3-SW3	NJG3-SW4	NJG3-SW5	NJG3-SW6	NJG3-SW7(DUP)	NJG3-SED1(MS/MSD)	NJG3-SED2	NJG3-SED3(DUP)	NJG3-SED4	NJG3-SED5	NJG3-SED6	NJG3-RIN1	NJG3-RIN2	NJG3-TBLK
Traffic Report No.	BZ949	BZ950	BZ951	BZ952	BZ953	BZ954	BZ964	BZ955	BZ956	BZ957	BZ958	BZ959	BZ960	BZ961	BZ962	BZ973
Matrix	WATER	WATER	WATER	WATER	WATER	WATER	WATER	SEDIMENT	SEDIMENT	SEDIMENT	SEDIMENT	SEDIMENT	SEDIMENT	WATER	WATER	WATER
Units	ug/L	ug/L	ug/L	ug/L	ug/L	ug/L	ug/L	ug/kg	ug/kg	ug/kg	ug/kg	ug/kg	ug/kg	ug/L	ug/L	ug/L
Dilution Factor/GPC Cleanup (Y)	1	1	1	1	1	1	1	1/Y	1/Y	1/Y	1/Y	1/Y	1/Y	1	1	N/A
Percent Moisture	--	--	--	--	--	--	--	50	22	22	54	59	41	--	--	N/A
Pentachlorophenol																NR
Phenanthrene												5300	4800			NR
Anthracene												J	J			NR
Di-n-butylphthalate							J	J				J				NR
Fluoranthene								J				15000	4700			NR
Pyrene								J				9600	3500			NR
Butylbenzylphthalate								J								NR
3,3'-Dichlorobenzidine																NR
Benzo(a)anthracene												6900	2000			NR
Chrysene								J				7300	2400			NR
bis(2-Ethylhexyl)phthalate								J				J	J			NR
Di-n-octylphthalate																NR
Benzo(b)fluoranthene								J				5800	2300			NR
Benzo(k)fluoranthene												3700	1100			NR
Benzo(a)pyrene												4400	2000			NR
Indeno(1,2,3-cd)pyrene												3200	1600			NR
Dibenz(a,h)anthracene													J			NR
Benzo(g,h,i)perylene												2700	2000			NR

NOTES:
Blank space - compound analyzed for but not detected
B - compound found in lab blank as well as sample, indicates possible/probable blank contamination
E - estimated value
J - estimated value, compound present below CRQL but above IDL
R - analysis did not pass EPA QA/QC
N - Presumptive evidence of the presence of the material
NR - analysis not required
Detection limits elevated if Dilution Factor >1 and/or percent moisture >0%

SITE NAME: KE[redacted]FILL
[redacted]2-0810-[redacted]
SAMPLING DATE: 05/25/89
EPA CASE NO.: 11834 LAB: PEI ASSOCIATES, INC.

PESTICIDES																
Sample ID No.	NJG3-SW1(MS/MSD)	NJG3-SW2	NJG3-SW3	NJG3-SW4	NJG3-SW5	NJG3-SW6	NJG3-SW7(DUP)	NJG3-SED1(MS/MSD)	NJG3-SED2	NJG3-SED3(DUP)	NJG3-SED4	NJG3-SED5	NJG3-SED6	NJG3-RIN1	NJG3-RIN2	NJG3-TBLK
Traffic Report No.	BZ949	BZ950	BZ951	BZ952	BZ953	BZ954	BZ964	BZ955	BZ956	BZ957	BZ958	BZ959	BZ960	BZ961	BZ962	BZ973
Matrix	WATER	WATER	WATER	WATER	WATER	WATER	WATER	SEDIMENT	SEDIMENT	SEDIMENT	SEDIMENT	SEDIMENT	SEDIMENT	WATER	WATER	WATER
Units	ug/L	ug/L	ug/L	ug/L	ug/L	ug/L	ug/L	ug/kg	ug/kg	ug/kg	ug/kg	ug/kg	ug/kg	ug/L	ug/L	ug/L
Dilution Factor/GPC Cleanup (Y)	1	1	1	1	1	1	1	1/Y	1/Y	1/Y	1	1/Y	1/Y	1	1	N/A
Percent Moisture	—	—	—	—	—	—	—	50	22	22	54	59	41	—	—	N/A
alpha-BHC																NR
beta-BHC																NR
delta-BHC																NR
gamma-BHC (Lindane)																NR
Heptachlor																NR
Aldrin																NR
Heptachlor epoxide																NR
Endosulfan I																NR
Dieldrin																NR
4,4'-DDE																NR
Endrin																NR
Endosulfan II																NR
4,4'-DDD																NR
Endosulfan sulfate																NR
4,4'-DDT																NR
Methoxychlor																NR
Endrin ketone																NR
alpha-Chlordane																NR
gamma-Chlordane																NR
Toxaphene																NR
Aroclor-1016																NR
Aroclor-1221																NR
Aroclor-1232																NR
Aroclor-1242																NR
Aroclor-1248																NR
Aroclor-1254																NR
Aroclor-1260								2600 E				1400 E	4200 E			NR
								2400 E				1600 E				NR

NOTES:
Blank space - compound analyzed for but not detected
B - compound found in lab blank as well as sample, indicates possible/probable blank contamination
E - estimated value
J - estimated value, compound present below CRQL but above IDL
R - analysis did not pass EPA QA/QC
N - Presumptive evidence of the presence of the material
NR - analysis not required
Detection limits elevated if Dilution Factor >1 and/or percent moisture >0%

SITE NAME: KEEGAN LANDFILL
TDD#: 02-8810-75
SAMPLING DATE: 05/25/89
EPA CASE NO.: 11834 LAB: PEI ASSOCIATES, INC.

SEMI-VOLATILES																
Sample ID No.	NJG3-SW1(MS/MSD)	NJG3-SW2	NJG3-SW3	NJG3-SW4	NJG3-SW5	NJG3-SW6	NJG3-SW7(DUP)	NJG3-SED1(MS/MSD)	NJG3-SED2	NJG3-SED3(DUP)	NJG3-SED4	NJG3-SED5	NJG3-SED6	NJG3-RIN1	NJG3-RIN2	NJG3-TBLK
Traffic Report No.	BZ949	BZ950	BZ951	BZ952	BZ953	BZ954	BZ964	BZ955	BZ956	BZ957	BZ958	BZ959	BZ960	BZ961	BZ962	BZ973
Matrix	WATER	WATER	WATER	WATER	WATER	WATER	WATER	SEDIMENT	SEDIMENT	SEDIMENT	SEDIMENT	SEDIMENT	SEDIMENT	WATER	WATER	WATER
Units	ug/L	ug/L	ug/L	ug/L	ug/L	ug/L	ug/L	ug/kg	ug/kg	ug/kg	ug/kg	ug/kg	ug/kg	ug/L	ug/L	ug/L
Dilution Factor/GPC Cleanup (Y)	1	1	1	1	1	1	1	1/Y	1/Y	1/Y	1/Y	1/Y	1/Y	1	1	N/A
Percent Moisture	--	--	--	--	--	--	--	50	22	22	54	59	41	--	--	N/A
Phenol																NR
bis(2-Chloroethyl)ether																NR
2-Chlorophenol																NR
1,3-Dichlorobenzene																NR
1,4-Dichlorobenzene																NR
Benzyl alcohol																NR
1,2-Dichlorobenzene																NR
2-Methylphenol																NR
bis(2-Chloroisopropyl)ether																NR
4-Methylphenol																NR
N-Nitroso-di-n-dipropylamine																NR
Hexachloroethane																NR
Nitrobenzene																NR
Isophorone																NR
2-Nitrophenol																NR
2,4-Dimethylphenol																NR
Benzoic acid																NR
bis(2-Chloroethoxy)methane																NR
2,4-Dichlorophenol																NR
1,2,4-Trichlorobenzene																NR
Naphthalene								J				J	J			NR
4-Chloroaniline																NR
Hexachlorobutadiene																NR
4-Chloro-3-Methylphenol																NR
2-Methylnaphthalene													J			NR
Hexachlorocyclopentadiene																NR
2,4,6-Trichlorophenol																NR
2,4,5-Trichlorophenol																NR
2-Chloronaphthalene																NR
2-Nitroaniline																NR
Dimethylphthalate																NR
Acenaphthylene													J			NR
2,6-Dinitrotoluene																NR
3-Nitroaniline																NR
Acenaphthene												J	J			NR
2,4-Dinitrophenol																NR
4-Nitrophenol																NR
Dibenzofuran													J			NR
2,4-Dinitrotoluene																NR
Diethylphthalate															J	NR
4-Chlorophenyl-phenyl ether																NR
Fluorene												J	J			NR
4-Nitroaniline																NR
4,6-Dinitro-2-methylphenol																NR
N-nitrosodiphenylamine																NR
4-Bromophenyl-phenyl ether																NR
Hexachlorobenzene																NR

SAMPLING TRIP REPORT

SITE NAME: Keegan Landfill

TDD NO.: 02-8810-75

SAMPLING DATE: April 25, 1989

EPA CASE NO.: 11834

1. Site Location: See Figure 1
2. Sample Locations: See Figure 2
3. Sample Descriptions: See Table 1
4. Laboratories Receiving Samples:

Sample Type	Name and Address of Laboratory
Organics	PEI Associates, Inc. (PEI) 11499 Chester Road Cincinnati, OH 45246
Inorganics	York Laboratories (YORK) 200 Monroe Turnpike Monroe, CT 06468

6. Sample Dispatch Data:

A total of ten aqueous and six sediment samples for organic analysis were shipped by FIT 2 personnel via Federal Express under Airbill No. 2738328714 to PEI Associates, Inc. on April 25, 1989 at 1700 hours.

A total of nine aqueous and six sediment samples for inorganic analysis were shipped by FIT 2 personnel via Federal Express under Airbill No. 2738328725 to York Laboratories, on April 25, 1989 at 1700 hours.

02-8810-75-STR
Rev. No. 0

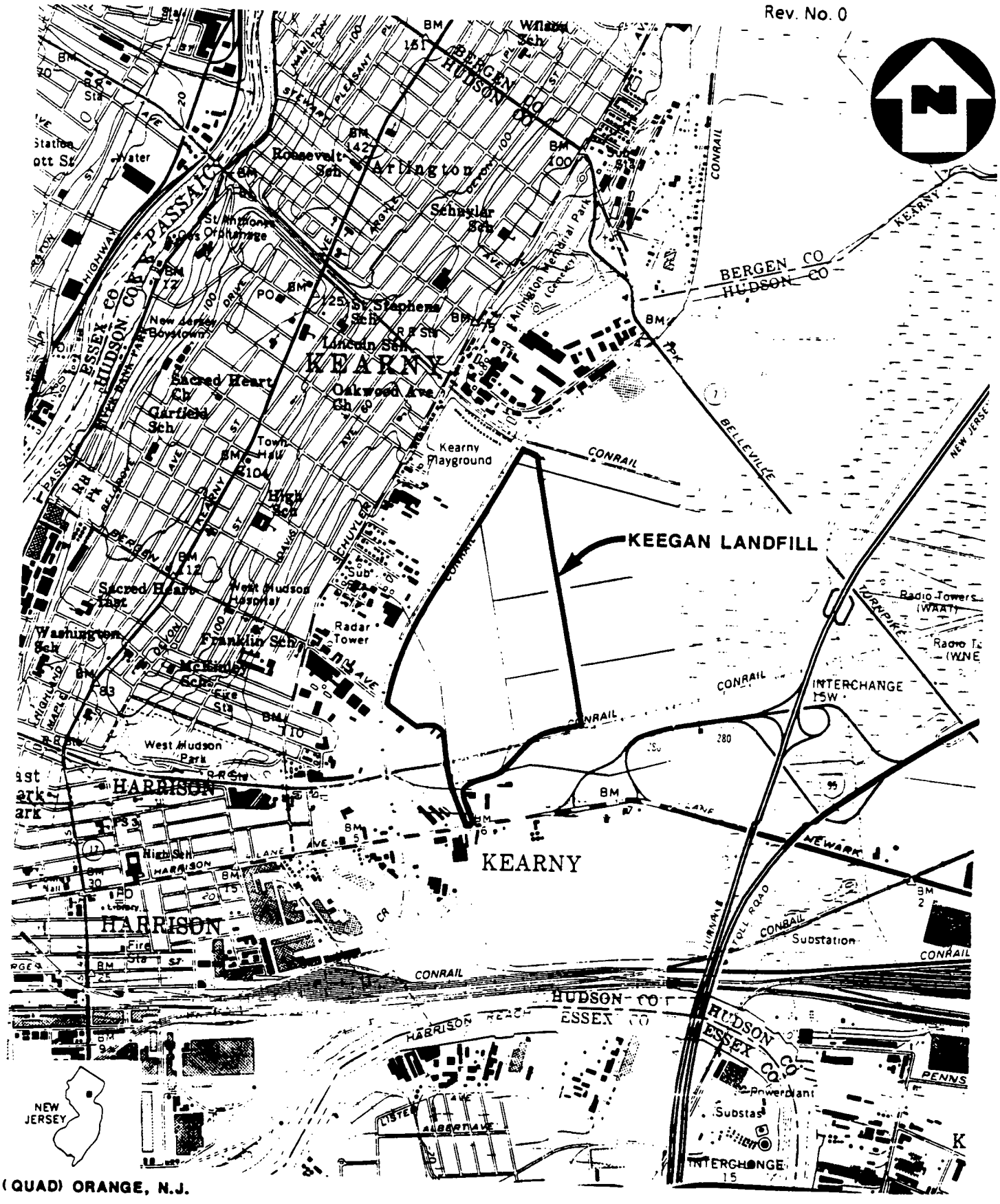

(QUAD) ORANGE, N.J.

FIGURE 1

SITE LOCATION MAP

KEEGAN LANDFILL, KEARNY, N.J.

SCALE: 1" = 2000'

NUS CORPORATION

02-8810-75-STR
Rev. No. 0

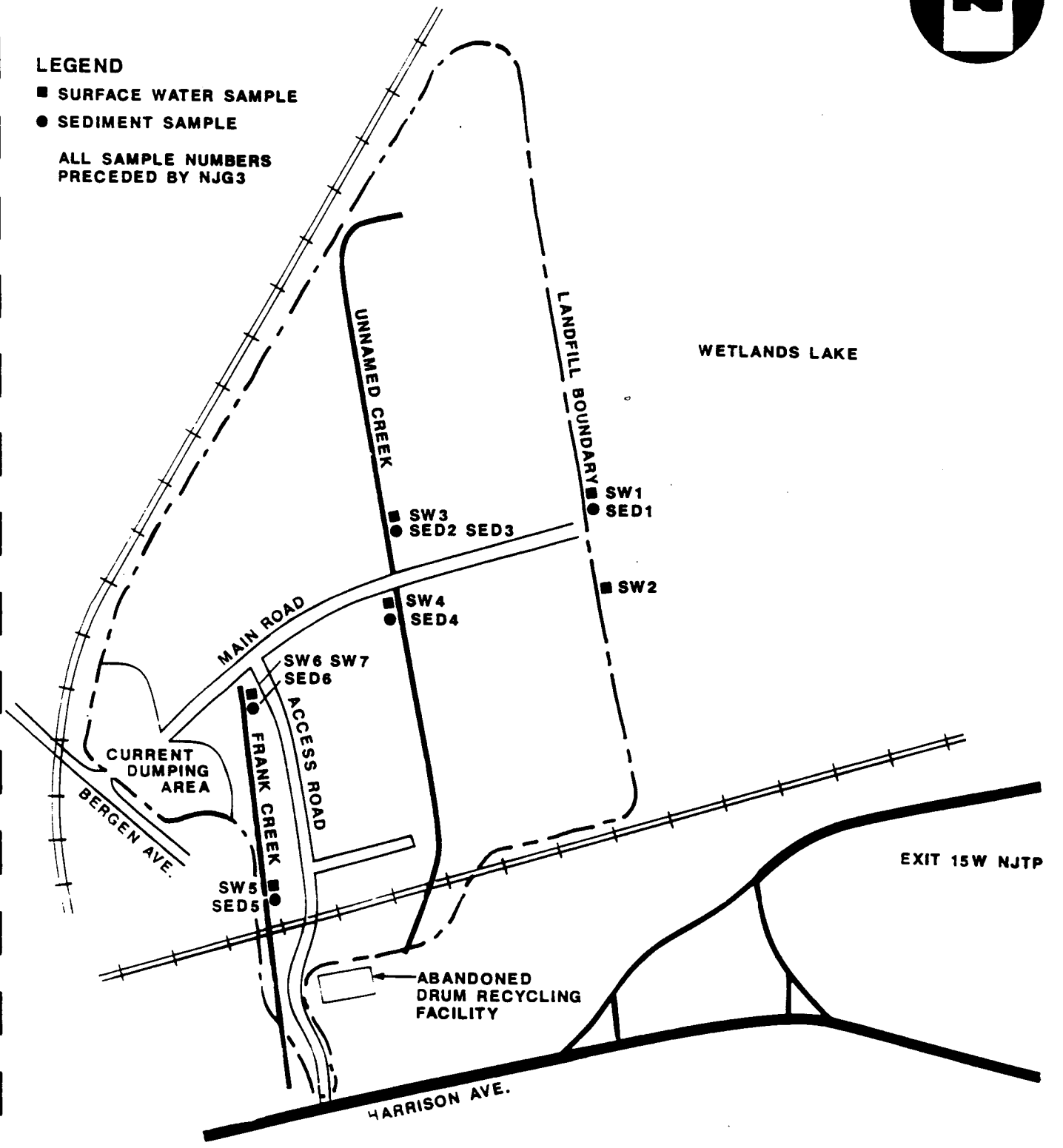

FIGURE 2

SAMPLE LOCATION MAP

KEEGAN LANDFILL, KEARNY, N.J.

(NOT TO SCALE)

NUS CORPORATION

TABLE I
SAMPLE DESCRIPTIONS
KEEGAN LANDFILL
KEARNY, HUDSON COUNTY, NEW JERSEY
CASE NO. 11834

NUS Sample ID Number	CLP Organic Sample Number	CLP Inorganic Sample Number	Collection Time	Sample Type	Sample Location
NJG3-SW1*	BZ949	MBX056	1050	Aqueous	Collected 70 feet north of the east end of the main dirt road, at the edge of the tidal lake adjacent to the landfill.
NJG3-SW2	BZ950	MBX057	1135	Aqueous	Collected 150 feet south of sample location NJG3-SW1.
NJG3-SW3	BZ951	MBX058	1215	Aqueous	Collected 200 feet north of the main dirt road, on the east side of the unnamed creek.
NJG3-SW4	BZ952	MBX059	1245	Aqueous	Collected 26 feet south of the main dirt road, on the west side of the unnamed creek.
NJG3-SW5	BZ953	MBX060	1325	Aqueous	Collected 30 feet north of the railroad track, on the east side of Frank Creek.
NJG3-SW6	BZ954	MBX061	1420	Aqueous	Collected 75 feet south of the main dirt road, on the east side of Frank Creek.
NJG3-SW7**	BZ964	MBX070	1420	Aqueous	Same location as NJG3-SW6.
NJG3-SED1*	BZ955	MBX062	1105	Sediment	Same location as NJG3-SW1.
NJG3-SED2	BZ956	MBX063	1220	Sediment	Same location as NJG3-SW3.
NJG3-SED3**	BZ957	MBX064	1220	Sediment	Same location as NJG3-SW3.

* Indicates that additional volume was collected and shipped to the laboratory for matrix spike and matrix spike duplicate (MS/MSD) analysis

** Indicates that a sample was collected for duplicate analysis.

TABLE I
SAMPLE DESCRIPTIONS
KEEGAN LANDFILL
KEARNY, HUDSON COUNTY, NEW JERSEY
CASE NO. 11834

NUS Sample ID Number	CLP Organic Sample Number	CLP Inorganic Sample Number	Collection Time	Sample Type	Sample Location
med. conc.					
NJG3-SED4	BZ958	MBX065	1250	Sediment	Same location as NJG3-SW4.
	1-1/4 54				
NJG3-SED5	BZ959	MBX066	1330	Sediment	Same location as NJG3-SW5.
	1-1/4 59				
NJG3-SED6	BZ960	MBX067	1430	Sediment	Same location as NJG3-SW6.
	1-1/4 41				
NJG3-RIN1	BZ961	MBX068	1000	Aqueous	Trowel rinsate collected in the field.
	—				
NJG3-RIN2	BZ962	MBX069	1020	Aqueous	Bowl rinsate collected in the field.
	—				
NJG3-TBLK1	BZ963	N/A	N/A	Aqueous	Trip blank, demonstrated analyte-free water obtained from NUS FIT 2.
	N/A N/A — N/A N/A				

N/A Not Applicable

7. Sampling Personnel:

Name	Organization	Duties on Site
Gerald Gilliland	NUS Corporation, FIT 2	Site Manager, Written and Photographic Documentation
Dave Heim	NUS Corporation, FIT 2	Site Safety Officer
Susan Lenczyk	NUS Corporation, FIT 2	Sample Management Officer
Tamara Marquart	NUS Corporation, FIT 2	Sampler
Ed Knyfd	NUS Corporation, FIT 2	Sampler

8. Weather Conditions:

50° F, overcast, slight breeze from southwest.

9. Additional Comments:

All samples except for the trip blank will be analyzed for Target Compound List (TCL) organic and inorganic compounds, excluding cynaide. The trip blank will be analyzed for volatile organic compounds only

Six surface water/sediment locations were sampled rather than the proposed seven because the southernmost location at the middle mosquito ditch was inaccessible due to *Phragmites* overgrowth. A sediment sample was not collected at the NJG3-SW2 location because there was too much organic matter at that location.

10. Report Prepared By: Gerald V. Gilliland Date: 04/28/89

11. Approved By: [signature] Date: 5/2/89

U.S. EPA - CLP

COVER PAGE - INORGANIC ANALYSES DATA PACKAGE

RECEIVED 000001 JUN 2 1989

Lab Name: YORKLABS/CT Contract: 68-W8-0017

Lab Code: YORK Case No.: 11834 SAS No.: SDG No.: MBX056

SOW No.: 7/87

EPA Sample No.	Lab Sample ID.
MBX056	0822001
MBX056D	0822001D
MBX056S	0822001S
MBX057	0822002
MBX058	0822003
MBX059	0822004
MBX060	0822005
MBX061	0822006
MBX062	0822007
MBX062D	0822007D
MBX062S	0822007S
MBX063	0822008
MBX064	0822009
MBX065	0822010
MBX066	0822011
MBX067	0822012
MBX068	0822013
MBX069	0822014
MBX070	0822015

Were ICP interelement corrections applied? Yes/No YES

Were ICP background corrections applied? Yes/No YES

If yes-were raw data generated before application of background corrections? Yes/No NO

Comments:

Release of the data contained in this hardcopy data package and in the computer-readable data submitted on floppy diskette has been authorized by the Laboratory Manager or the Manager's designee, as verified by the following signature.

Lab Manager: Mary A. McCann

Date: June 1, 1989

YORK LABORATORIES

Laboratory: York Labs/CT
Contract #: 68-W8-0017
Case #: 11834
SDG #: MBX056

CASE NARRATIVE

Nine (9) water samples and six (6) soil samples were received at York Laboratories Division of YWC, Inc. on April 26, 1989. The samples were labeled as follows:

Federal Express Airbill #2738328725

EPA Sample ID	Matrix	Lab Sample ID
MBX056	Water	0822001
MBX057	Water	0822002
MBX058	Water	0822003
MBX059	Water	0822004
MBX060	Water	0822005
MBX061	Water	0822006
MBX062	Soil	0822007
MBX063	Soil	0822008
MBX064	Soil	0822009
MBX065	Soil	0822010
MBX066	Soil	0822011
MBX067	Soil	0822012
MBX068	Water	0822013
MBX069	Water	0822014
MBX070	Water	0822015

All the samples were analyzed for TAL Metals Analysis using USEPA Contract Laboratory Program Protocols, IFB WA-87K025/26/27. The following items were noted during the course of analysis:

Metals

IEC's have currently been updated for the JA61 and are applied by the computer. However, the ICSA is utilized as a daily monitoring mechanism to adjust for any slight fluctuations in the instrument. Any necessary adjustments are calculated manually and are noted on the raw data.

An "E" flag resulted for the water serial dilution indicating that the aluminum result was out of the control limits. Since the diluted result is at a lower end of the working curve, the discrepancy is most likely due to a slight instrument drift.

Two "N" flags resulted in the spike analysis of the soil sample. The elements that fell outside the control limits were antimony and copper. Antimony has consistently recovered at or below the control limits in soil samples. This appears to be a method defect and is currently under investigation. It is difficult to identify a particular reason for the copper being out of the limits.

200 MONROE TURNPIKE • MONROE, CONNECTICUT 06468 • (203) 261 4458

Metals (continued)

This could be attributed to a problem of sample homogeneity, but since the other analytes recovered within the limits, one cannot be certain.

A spike and duplicate are supplied for Lead for both furnace and ICP for the soil samples. The Lead quantifications of this case were achieved using both techniques.

All other data appears consistent.

Mary A. McCann

Mary A. McCann
Project Manager

June 1, 1989
Date

200 MONROE TURNPIKE • MONROE, CONNECTICUT 06468 • (203) 261 4458
[illegible] • WHIPPANY NEW JERSEY 07981 • (201) 428 5181
[illegible] • SCHAUMBURG ILLINOIS 60195 • (312) 705 0740

STANDARD OPERATING PROCEDURE

Date: Dec. 1988
Number: HW-2 6/2/16
Revision: 8

Evaluation of Metals Data for the
Contract Laboratory Program
Appendix A.2: Data Assessment Narrative

Case# 11834 Site Keegan LF Matrix: Soil ✓
Water ✓
Reviewer G mehta. Lab York-CT. Other ____
Contractor ESAT

A.2.1 All data are of acceptable quality? Yes ____ No ✓

If no, exceptions are noted below with reason(s) for rejection or qualification as estimated value (J).

(1) Al data rejected on MBX 56 → MBX 59 due to field blank contamination. Concentration of Al is less than 5x F.B. value on these samples.

(2) Sb data qualify as estimated J on soil samples MBX 62 → MBX 67 due to poor spike recovery. % R for spike recovery is 64% which falls between 10-74%.

(3) The following data qualify as estimated J due to ICP ser. mil % Diff > 10% and concentration of the elements > 10 x IDL.

Al → MBX 60, 61, 70
Cr → MBX 60
Cu → MBX 60
V → MBX 62 → MBX 67

(4) The following data qualify as estimated J due to CRDL % R out of 90-110%.

Cu → MBX 63, 64.
As → MBX 63, 64
Se → MBX 60 - 67, 69-70, 56-57.

U.S. EPA - CLP

000007

EPA SAMPLE NO.

1

INORGANIC ANALYSIS DATA SHEET

MBX056

Lab Name: YORKLABS/CT Contract: 68-W8-0017

Lab Code: YORK Case No.: 11834 SAS No.: SDG No.: MBX056

Matrix (soil/water): WATER Lab Sample ID: 0822001

Level (low/med): LOW Date Received: 04/26/89

% Solids: 0.0

Concentration Units (ug/L or mg/kg dry weight): UG/L

CAS No.	Analyte	Concentration	C	Q	M
7429-90-5	Aluminum	~~104~~	B	E	P
7440-36-0	Antimony	16.9	U		P
7440-38-2	Arsenic	1.7	B		F
7440-39-3	Barium	168	B		P
7440-41-7	Beryllium	0.20	U		P
7440-43-9	Cadmium	1.7	U		P
7440-70-2	Calcium	77400			P
7440-47-3	Chromium	2.1	U		P
7440-48-4	Cobalt	9.1	B		P
7440-50-8	Copper	4.9	U		P
7439-89-6	Iron	347			P
7439-92-1	Lead	14.7		S	F
7439-95-4	Magnesium	25000			P
7439-96-5	Manganese	49.8			P
7439-97-6	Mercury	0.20	U		CV
7440-02-0	Nickel	6.0	U		P
7440-09-7	Potassium	11300			P
7782-49-2	Selenium	1.1	B		F
7440-22-4	Silver	2.1	U		P
7440-23-5	Sodium	152000			P
7440-28-0	Thallium	0.30	U		F
7440-62-2	Vanadium	5.9	U		P
7440-66-6	Zinc	19.2	B		P
	Cyanide				NR

Color Before: YELLOW Clarity Before: CLEAR Texture:

Color After: COLORLESS Clarity After: CLEAR Artifacts:

Comments:

U.S. EPA - CLP

000008

EPA SAMPLE NO.

1

INORGANIC ANALYSIS DATA SHEET

MBX057

Lab Name: YORKLABS/CT Contract: 68-W8-0017

Lab Code: YORK Case No.: 11834 SAS No.: SDG No.: MBX056

Matrix (soil/water): WATER Lab Sample ID: 0822002

Level (low/med): LOW Date Received: 04/26/89

% Solids: 0.0

Concentration Units (ug/L or mg/kg dry weight): UG/L

CAS No.	Analyte	Concentration	C	Q	M
7429-90-5	Aluminum	148	B	E	P
7440-36-0	Antimony	16.9	U		P
7440-38-2	Arsenic	2.2	B		F
7440-39-3	Barium	162	B		P
7440-41-7	Beryllium	0.20	U		P
7440-43-9	Cadmium	1.7	U		P
7440-70-2	Calcium	70900			P
7440-47-3	Chromium	2.3	B		P
7440-48-4	Cobalt	9.1	B		P
7440-50-8	Copper	4.9	U		P
7439-89-6	Iron	666			P
7439-92-1	Lead	8.9			F
7439-95-4	Magnesium	24100			P
7439-96-5	Manganese	59.2			P
7439-97-6	Mercury	0.20	U		CV
7440-02-0	Nickel	9.1	B		P
7440-09-7	Potassium	11200			P
7782-49-2	Selenium	0.60	B		F
7440-22-4	Silver	2.1	U		P
7440-23-5	Sodium	149000			P
7440-28-0	Thallium	0.30	B	W	F
7440-62-2	Vanadium	5.9	U		P
7440-66-6	Zinc	18.6	B		P
	Cyanide				NR

Color Before: YELLOW Clarity Before: CLEAR Texture:

Color After: COLORLESS Clarity After: CLEAR Artifacts:

Comments:

U.S. EPA - CLP

1

INORGANIC ANALYSIS DATA SHEET

EPA SAMPLE NO.

MBX058

Lab Name: YORKLABS/CT Contract: 68-W8-0017

Lab Code: YORK Case No.: 11834 SAS No.: SDG No.: MBX056

Matrix (soil/water): WATER Lab Sample ID: 0822003

Level (low/med): LOW Date Received: 04/26/89

% Solids: 0.0

Concentration Units (ug/L or mg/kg dry weight): UG/L

CAS No.	Analyte	Concentration	C	Q	M
7429-90-5	Aluminum	~~218~~		E	P
7440-36-0	Antimony	16.9	U		P
7440-38-2	Arsenic	2.5	B		F
7440-39-3	Barium	204			P
7440-41-7	Beryllium	0.20	U		P
7440-43-9	Cadmium	1.7	U		P
7440-70-2	Calcium	83800			P
7440-47-3	Chromium	2.8	B		P
7440-48-4	Cobalt	9.0	B		P
7440-50-8	Copper	4.9	U		P
7439-89-6	Iron	2870			P
7439-92-1	Lead	20.1			F
7439-95-4	Magnesium	29900			P
7439-96-5	Manganese	114			P
7439-97-6	Mercury	0.20	U		CV
7440-02-0	Nickel	9.0	B		P
7440-09-7	Potassium	15700			P
7782-49-2	Selenium	0.40	U		F
7440-22-4	Silver	2.1	U		P
7440-23-5	Sodium	165000			P
7440-28-0	Thallium	0.30	B	W	F
7440-62-2	Vanadium	5.9	U		P
7440-66-6	Zinc	43.0			P
	Cyanide				NR

Color Before: YELLOW Clarity Before: CLEAR Texture:

Color After: COLORLESS Clarity After: CLEAR Artifacts:

Comments:

U.S. EPA - CLP

1

INORGANIC ANALYSIS DATA SHEET

EPA SAMPLE NO.

MBX059

Lab Name: YORKLABS/CT Contract: 68-W8-0017

Lab Code: YORK Case No.: 11834 SAS No.: SDG No.: MBX056

Matrix (soil/water): WATER Lab Sample ID: 0822004

Level (low/med): LOW Date Received: 04/26/89

% Solids: 0.0

Concentration Units (ug/L or mg/kg dry weight): UG/L

CAS No.	Analyte	Concentration	C	Q	M
7429-90-5	Aluminum	~~103~~	B	E	P
7440-36-0	Antimony	16.9	U		P
7440-38-2	Arsenic	2.3	B		F
7440-39-3	Barium	191	B		P
7440-41-7	Beryllium	0.20	U		P
7440-43-9	Cadmium	1.7	U		P
7440-70-2	Calcium	74400			P
7440-47-3	Chromium	2.8	B		P
7440-48-4	Cobalt	13.6	B		P
7440-50-8	Copper	4.9	U		P
7439-89-6	Iron	1800			P
7439-92-1	Lead	7.7			F
7439-95-4	Magnesium	29600			P
7439-96-5	Manganese	92.5			P
7439-97-6	Mercury	0.20	U		CV
7440-02-0	Nickel	6.1	B		P
7440-09-7	Potassium	15800			P
7782-49-2	Selenium	0.40	U		F
7440-22-4	Silver	2.1	U		P
7440-23-5	Sodium	173000			P
7440-28-0	Thallium	0.40	B	W	F
7440-62-2	Vanadium	5.9	U		P
7440-66-6	Zinc	17.0	B		P
	Cyanide				NR

Color Before: YELLOW Clarity Before: CLEAR Texture:

Color After: COLORLESS Clarity After: CLEAR Artifacts:

Comments:

U.S. EPA - CLP

EPA SAMPLE NO.

1

INORGANIC ANALYSIS DATA SHEET

MBX060

Lab Name: YORKLABS/CT Contract: 68-W8-0017

Lab Code: YORK Case No.: 11834 SAS No.: SDG No.: MBX056

Matrix (soil/water): WATER Lab Sample ID: 0822005

Level (low/med): LOW Date Received: 04/26/89

% Solids: 0.0

Concentration Units (ug/L or mg/kg dry weight): UG/L

CAS No.	Analyte	Concentration	C	Q	M
7429-90-5	Aluminum	2170		E	P
7440-36-0	Antimony	32.9	B		P
7440-38-2	Arsenic	6.6	B	W	F
7440-39-3	Barium	445			P
7440-41-7	Beryllium	0.34	B		P
7440-43-9	Cadmium	1.7	U		P
7440-70-2	Calcium	177000			P
7440-47-3	Chromium	21.6			P
7440-48-4	Cobalt	12.9	B		P
7440-50-8	Copper	95.2			P
7439-89-6	Iron	11900			P
7439-92-1	Lead	159			P
7439-95-4	Magnesium	50100			P
7439-96-5	Manganese	484			P
7439-97-6	Mercury	1.2			CV
7440-02-0	Nickel	34.1	B		P
7440-09-7	Potassium	27800			P
7782-49-2	Selenium	0.70	B		F
7440-22-4	Silver	3.6	B		P
7440-23-5	Sodium	87600			P
7440-28-0	Thallium	0.30	B		F
7440-62-2	Vanadium	12.3	B		P
7440-66-6	Zinc	339			P
	Cyanide				NR

Color Before: GRAY Clarity Before: CLEAR Texture:

Color After: COLORLESS Clarity After: CLEAR Artifacts:

Comments:

U.S. EPA - CLP

000012

EPA SAMPLE NO.

1

INORGANIC ANALYSIS DATA SHEET

MBX061

Lab Name: YORKLABS/CT Contract: 68-W8-0017

Lab Code: YORK Case No.: 11834 SAS No.: SDG No.: MBX056

Matrix (soil/water): WATER Lab Sample ID: 0822006

Level (low/med): LOW Date Received: 04/26/89

% Solids: 0.0

Concentration Units (ug/L or mg/kg dry weight): UG/L

CAS No.	Analyte	Concentration	C	Q	M
7429-90-5	Aluminum	444		E	P
7440-36-0	Antimony	28.8	B		P
7440-38-2	Arsenic	4.4	B		F
7440-39-3	Barium	211			P
7440-41-7	Beryllium	0.20	U		P
7440-43-9	Cadmium	1.7	U		P
7440-70-2	Calcium	172000			P
7440-47-3	Chromium	4.6	B		P
7440-48-4	Cobalt	8.4	U		P
7440-50-8	Copper	4.9	U		P
7439-89-6	Iron	2550			P
7439-92-1	Lead	43.9			F
7439-95-4	Magnesium	49900			P
7439-96-5	Manganese	224			P
7439-97-6	Mercury	0.20	U		CV
7440-02-0	Nickel	32.7	B		P
7440-09-7	Potassium	27000			P
7782-49-2	Selenium	1.3	B		F
7440-22-4	Silver	2.1	U		P
7440-23-5	Sodium	92500			P
7440-28-0	Thallium	0.50	B	W	F
7440-62-2	Vanadium	10.8	B		P
7440-66-6	Zinc	45.4			P
	Cyanide				NR

Color Before: YELLOW Clarity Before: CLEAR Texture:

Color After: COLORLESS Clarity After: CLEAR Artifacts:

Comments:

U.S. EPA - CLP

000021

EPA SAMPLE NO.

1

INORGANIC ANALYSIS DATA SHEET

MBX070

Lab Name: YORKLABS/CT Contract: 68-W8-0017

Lab Code: YORK Case No.: 11834 SAS No.: SDG No.: MBX056

Matrix (soil/water): WATER Lab Sample ID: 0822015

Level (low/med): LOW Date Received: 04/26/89

% Solids: 0.0

Concentration Units (ug/L or mg/kg dry weight): UG/L

CAS No.	Analyte	Concentration	C	Q	M
7429-90-5	Aluminum	467		E J	P
7440-36-0	Antimony	32.3	B		P
7440-38-2	Arsenic	1.9	B	W	F
7440-39-3	Barium	212			P
7440-41-7	Beryllium	0.20	U		P
7440-43-9	Cadmium	1.7	U		P
7440-70-2	Calcium	169000			P
7440-47-3	Chromium	4.2	B		P
7440-48-4	Cobalt	8.4	U		P
7440-50-8	Copper	4.9	U		P
7439-89-6	Iron	2630			P
7439-92-1	Lead	42.8			F
7439-95-4	Magnesium	48900			P
7439-96-5	Manganese	220			P
7439-97-6	Mercury	0.23			CV
7440-02-0	Nickel	29.6	B		P
7440-09-7	Potassium	26400			P
7782-49-2	Selenium	2.0	B	J	F
7440-22-4	Silver	2.1	U		P
7440-23-5	Sodium	91400			P
7440-28-0	Thallium	0.30	B		F
7440-62-2	Vanadium	9.7	B		P
7440-66-6	Zinc	47.7			P
	Cyanide				NR

Color Before: YELLOW Clarity Before: CLEAR Texture:

Color After: COLORLESS Clarity After: CLEAR Artifacts:

Comments:

U.S. EPA - CLP

000013

EPA SAMPLE NO.

1

INORGANIC ANALYSIS DATA SHEET

MBX062

Lab Name: YORKLABS/CT Contract: 68-W8-0017

Lab Code: YORK Case No.: 11834 SAS No.: SDG No.: MBX056

Matrix (soil/water): SOIL Lab Sample ID: 0822007

Level (low/med): LOW Date Received: 04/26/89

% Solids: 48.1

Concentration Units (ug/L or mg/kg dry weight): MG/KG

CAS No.	Analyte	Concentration	C	Q	M
7429-90-5	Aluminum	3750			P
7440-36-0	Antimony	6.5	U	N J	P
7440-38-2	Arsenic	5.5	B	S	F
7440-39-3	Barium	102			P
7440-41-7	Beryllium	0.12	B		P
7440-43-9	Cadmium	3.7			P
7440-70-2	Calcium	4480			P
7440-47-3	Chromium	26.3			P
7440-48-4	Cobalt	6.0	B		P
7440-50-8	Copper	293		N	P
7439-89-6	Iron	20700			P
7439-92-1	Lead	305			F
7439-95-4	Magnesium	911	B		P
7439-96-5	Manganese	97.0			P
7439-97-6	Mercury	0.70			CV
7440-02-0	Nickel	26.1			P
7440-09-7	Potassium	288	B		P
7782-49-2	Selenium	0.85	B	W	F
7440-22-4	Silver	0.92	B		P
7440-23-5	Sodium	402	B		P
7440-28-0	Thallium	0.19	B		F
7440-62-2	Vanadium	35.6		J	P
7440-66-6	Zinc	483			P
	Cyanide				NR

Color Before: BROWN Clarity Before: Texture: FINE

Color After: YELLOW Clarity After: CLEAR Artifacts: YES

Comments:
ROCKS AND TWIGS

U.S. EPA - CLP

000014

EPA SAMPLE NO.

1

INORGANIC ANALYSIS DATA SHEET

MBX063

Lab Name: YORKLABS/CT Contract: 68-W8-0017

Lab Code: YORK Case No.: 11834 SAS No.: SDG No.: MBX056

Matrix (soil/water): SOIL Lab Sample ID: 0822008

Level (low/med): LOW Date Received: 04/26/89

% Solids: 58.0

Concentration Units (ug/L or mg/kg dry weight): MG/KG

CAS No.	Analyte	Concentration	C	Q	M
7429-90-5	Aluminum	5340			P
7440-36-0	Antimony	5.7	U	N	P
7440-38-2	Arsenic	1.9	B		F
7440-39-3	Barium	35.5	B		P
7440-41-7	Beryllium	0.09	B		P
7440-43-9	Cadmium	0.57	U		P
7440-70-2	Calcium	2360			P
7440-47-3	Chromium	13.1			P
7440-48-4	Cobalt	5.3	B		P
7440-50-8	Copper	8.9		N	P
7439-89-6	Iron	12100			P
7439-92-1	Lead	11.1			F
7439-95-4	Magnesium	2470			P
7439-96-5	Manganese	180			P
7439-97-6	Mercury	0.08	U		CV
7440-02-0	Nickel	9.6	B		P
7440-09-7	Potassium	688	B		P
7782-49-2	Selenium	0.19	B		F
7440-22-4	Silver	0.71	U		P
7440-23-5	Sodium	252	B		P
7440-28-0	Thallium	0.16	B		F
7440-62-2	Vanadium	17.6			P
7440-66-6	Zinc	32.1			P
	Cyanide				NR

Color Before: BROWN Clarity Before: Texture: FINE

Color After: YELLOW Clarity After: CLEAR Artifacts: YES

Comments:
ROCKS AND ROOTS

U.S. EPA - CLP

1

INORGANIC ANALYSIS DATA SHEET

EPA SAMPLE NO.

MBX064

Lab Name: YORKLABS/CT Contract: 68-W8-0017

Lab Code: YORK Case No.: 11834 SAS No.: SDG No.: MBX056

Matrix (soil/water): SOIL Lab Sample ID: 0822009

Level (low/med): LOW Date Received: 04/26/89

% Solids: 57.3

Concentration Units (ug/L or mg/kg dry weight): MG/KG

CAS No.	Analyte	Concentration	C	Q	M
7429-90-5	Aluminum	4830			P
7440-36-0	Antimony	5.5	U	N J	P
7440-38-2	Arsenic	1.8	B	J	F
7440-39-3	Barium	31.7	B		P
7440-41-7	Beryllium	0.16	B		P
7440-43-9	Cadmium	0.55	U		P
7440-70-2	Calcium	2540			P
7440-47-3	Chromium	13.3			P
7440-48-4	Cobalt	8.0	B		P
7440-50-8	Copper	9.6		N J	P
7439-89-6	Iron	12500			P
7439-92-1	Lead	10.9			F
7439-95-4	Magnesium	2490			P
7439-96-5	Manganese	203			P
7439-97-6	Mercury	0.08	U		CV
7440-02-0	Nickel	9.9	B		P
7440-09-7	Potassium	663	B		P
7782-49-2	Selenium	0.36	B	J	F
7440-22-4	Silver	0.68	U		P
7440-23-5	Sodium	251	B		P
7440-28-0	Thallium	0.10	B		F
7440-62-2	Vanadium	17.4		J	P
7440-66-6	Zinc	36.1			P
	Cyanide				NR

Color Before: BROWN Clarity Before: Texture: FINE

Color After: YELLOW Clarity After: CLEAR Artifacts: YES

Comments:
ROOTS AND TWIGS

U.S. EPA - CLP

000016
EPA SAMPLE NO.

1
INORGANIC ANALYSIS DATA SHEET

MBX065

Lab Name: YORKLABS/CT Contract: 68-W8-0017

Lab Code: YORK Case No.: 11834 SAS No.: SDG No.: MBX056

Matrix (soil/water): SOIL Lab Sample ID: 0822010

Level (low/med): LOW Date Received: 04/26/89

% Solids: 31.0

Concentration Units (ug/L or mg/kg dry weight): MG/KG

CAS No.	Analyte	Concentration	C	Q	M
7429-90-5	Aluminum	6000			P
7440-36-0	Antimony	10.0	U	N	P
7440-38-2	Arsenic	23.1		S	F
7440-39-3	Barium	645			P
7440-41-7	Beryllium	0.12	U		P
7440-43-9	Cadmium	4.6			P
7440-70-2	Calcium	13300			P
7440-47-3	Chromium	93.6			P
7440-48-4	Cobalt	8.2	B		P
7440-50-8	Copper	327		N	P
7439-89-6	Iron	42400			P
7439-92-1	Lead	1020			P
7439-95-4	Magnesium	2650	B		P
7439-96-5	Manganese	341			P
7439-97-6	Mercury	2.6			CV
7440-02-0	Nickel	78.9			P
7440-09-7	Potassium	977	B		P
7782-49-2	Selenium	2.4	B		F
7440-22-4	Silver	1.2	U		P
7440-23-5	Sodium	1040	B		P
7440-28-0	Thallium	0.54	B		F
7440-62-2	Vanadium	63.9			P
7440-66-6	Zinc	1000			P
	Cyanide				NR

Color Before: BLACK Clarity Before: Texture: FINE

Color After: BROWN Clarity After: CLOUDY Artifacts: YES

Comments:
ROCKS, ROOTS, AND TWIGS

U.S. EPA - CLP

1

INORGANIC ANALYSIS DATA SHEET

EPA SAMPLE NO.

MBX066

Lab Name: YORKLABS/CT Contract: 68-W8-0017

Lab Code: YORK Case No.: 11834 SAS No.: SDG No.: MBX056

Matrix (soil/water): SOIL Lab Sample ID: 0822011

Level (low/med): LOW Date Received: 04/26/89

% Solids: 31.4

Concentration Units (ug/L or mg/kg dry weight): MG/KG

CAS No.	Analyte	Concentration	C	Q	M
7429-90-5	Aluminum	10700			P
7440-36-0	Antimony	9.9	U	N J	P
7440-38-2	Arsenic	33.0			F
7440-39-3	Barium	420			P
7440-41-7	Beryllium	0.34	B		P
7440-43-9	Cadmium	5.0			P
7440-70-2	Calcium	7900			P
7440-47-3	Chromium	114			P
7440-48-4	Cobalt	8.3	B		P
7440-50-8	Copper	562		N	P
7439-89-6	Iron	35500			P
7439-92-1	Lead	1180			P
7439-95-4	Magnesium	3710			P
7439-96-5	Manganese	191			P
7439-97-6	Mercury	8.7			CV
7440-02-0	Nickel	48.1			P
7440-09-7	Potassium	1090	B		P
7782-49-2	Selenium	6.1		J	F
7440-22-4	Silver	5.2	B		P
7440-23-5	Sodium	604	B		P
7440-28-0	Thallium	0.49	B		F
7440-62-2	Vanadium	98.8		J	P
7440-66-6	Zinc	753			P
	Cyanide				NR

Color Before: BLACK Clarity Before: Texture: FINE

Color After: YELLOW Clarity After: CLEAR Artifacts: YES

Comments:
ROOTS AND TWIGS

U.S. EPA - CLP

000018

1

INORGANIC ANALYSIS DATA SHEET

EPA SAMPLE NO.

MBX067

Lab Name: YORKLABS/CT Contract: 68-W8-0017

Lab Code: YORK Case No.: 11834 SAS No.: SDG No.: MBX056

Matrix (soil/water): SOIL Lab Sample ID: 0822012

Level (low/med): LOW Date Received: 04/26/89

% Solids: 46.5

Concentration Units (ug/L or mg/kg dry weight): MG/KG

CAS No.	Analyte	Concentration	C	Q	M
7429-90-5	Aluminum	6410			P
7440-36-0	Antimony	6.7	U	N J	P
7440-38-2	Arsenic	10.0			F
7440-39-3	Barium	207			P
7440-41-7	Beryllium	0.08	U		P
7440-43-9	Cadmium	2.3			P
7440-70-2	Calcium	10800			P
7440-47-3	Chromium	116			P
7440-48-4	Cobalt	9.3	B		P
7440-50-8	Copper	575		N	P
7439-89-6	Iron	29300			P
7439-92-1	Lead	479			P
7439-95-4	Magnesium	1800	B		P
7439-96-5	Manganese	286			P
7439-97-6	Mercury	2.3			CV
7440-02-0	Nickel	78.3			P
7440-09-7	Potassium	642	B		P
7782-49-2	Selenium	1.3	B		F
7440-22-4	Silver	1.3	B		P
7440-23-5	Sodium	340	B		P
7440-28-0	Thallium	0.28	B		F
7440-62-2	Vanadium	27.2			P
7440-66-6	Zinc	754			P
	Cyanide				NR

lor Before: BROWN Clarity Before: Texture: FINE

lor After: YELLOW Clarity After: CLEAR Artifacts: YES

omments:
ROCKS, ROOTS, AND TWIGS

U.S. EPA - CLP

1

INORGANIC ANALYSIS DATA SHEET

EPA SAMPLE NO.

MBX068

Lab Name: YORKLABS/CT Contract: 68-W8-0017

Lab Code: YORK Case No.: 11834 SAS No.: SDG No.: MBX056

Matrix (soil/water): WATER Lab Sample ID: 0822013

Level (low/med): LOW Date Received: 04/26/89

% Solids: 0.0

Concentration Units (ug/L or mg/kg dry weight): UG/L

CAS No.	Analyte	Concentration	C	Q	M
7429-90-5	Aluminum	69.6	B	E	P
7440-36-0	Antimony	16.9	U		P
7440-38-2	Arsenic	0.30	U		F
7440-39-3	Barium	1.7	U		P
7440-41-7	Beryllium	0.20	U		P
7440-43-9	Cadmium	1.7	U		P
7440-70-2	Calcium	75.2	B		P
7440-47-3	Chromium	2.1	U		P
7440-48-4	Cobalt	8.4	U		P
7440-50-8	Copper	4.9	U		P
7439-89-6	Iron	64.9	U		P
7439-92-1	Lead	0.50	U		F
7439-95-4	Magnesium	19.6	U		P
7439-96-5	Manganese	3.4	B		P
7439-97-6	Mercury	0.20	U		CV
7440-02-0	Nickel	6.0	U		P
7440-09-7	Potassium	509	U		P
7782-49-2	Selenium	0.40	U		F
7440-22-4	Silver	2.1	U		P
7440-23-5	Sodium	555	B		P
7440-28-0	Thallium	0.30	B		F
7440-62-2	Vanadium	5.9	U		P
7440-66-6	Zinc	6.9	B		P
	Cyanide				NR

Color Before: COLORLESS Clarity Before: CLEAR Texture:

Color After: COLORLESS Clarity After: CLEAR Artifacts:

Comments:

U.S. EPA - CLP

000020

EPA SAMPLE NO.

1

INORGANIC ANALYSIS DATA SHEET

MBX069

Lab Name: YORKLABS/CT Contract: 68-W8-0017

Lab Code: YORK Case No.: 11834 SAS No.: SDG No.: MBX056

Matrix (soil/water): WATER Lab Sample ID: 0822014

Level (low/med): LOW Date Received: 04/26/89

% Solids: 0.0

Concentration Units (ug/L or mg/kg dry weight): UG/L

CAS No.	Analyte	Concentration	C	Q	M
7429-90-5	Aluminum	72.0	B	E	P
7440-36-0	Antimony	16.9	U		P
7440-38-2	Arsenic	0.30	U		F
7440-39-3	Barium	1.7	U		P
7440-41-7	Beryllium	0.20	U		P
7440-43-9	Cadmium	1.7	U		P
7440-70-2	Calcium	75.2	B		P
7440-47-3	Chromium	2.1	U		P
7440-48-4	Cobalt	9.3	B		P
7440-50-8	Copper	4.9	U		P
7439-89-6	Iron	64.9	U		P
7439-92-1	Lead	0.50	U	W	F
7439-95-4	Magnesium	42.5	B		P
7439-96-5	Manganese	0.80	U		P
7439-97-6	Mercury	0.20	U		CV
7440-02-0	Nickel	9.0	B		P
7440-09-7	Potassium	509	U		P
7782-49-2	Selenium	0.60	B		F
7440-22-4	Silver	2.1	U		P
7440-23-5	Sodium	338	B		P
7440-28-0	Thallium	0.30	U		F
7440-62-2	Vanadium	5.9	U		P
7440-66-6	Zinc	8.1	B		P
	Cyanide				NR

Color Before: COLORLESS Clarity Before: CLEAR Texture:

Color After: COLORLESS Clarity After: CLEAR Artifacts:

Comments:

ATTACHMENT 1
SOP NO. HW-6

TOTAL REVIEW

CLP DATA ASSESSMENT

Functional Guidelines for Evaluating Organics Analysis

Case No. 11834 SDG No. B2949 LABORATORY PEI SITE Keegan LF

DATA ASSESSMENT:

The current functional guidelines (1988) for evaluating organic data have been applied.

All data are valid and acceptable except those analytes which have been qualified with a "J" (estimated), "U" (non-detects), "R" (unusable),or "JN" (presumptive evidence for the presence of the material at an estimated value). All action is detailed on the attached sheets.

Two facts should be noted by all data users. First, the "R" flag means that the associated value is unusable. In other words, due to significant QC problems the analysis is invalid and provides no information as to whether the compound is present or not. "R" values should not appear on data tables because they cannot be relied upon, even as a last resort. The second fact to keep in mind is that no compound concentration, even if it has passed all QC tests, is guaranteed to be accurate. Strict QC serves to increase confidence in data but any value potentially contains error.

Reviewer's Signature: [signature] Date: 7/19/1989

Verified By: Pamela Greenlaw Date: 7/22/1989

ATTACHMENT 1
SOP NO. HW-6

DATA ASSESSMENT:

2. BLANK CONTAMINATION:

Quality assurance (QA) blanks, i.e., method, trip field, rinse and water blanks are prepared to identify any contamination which may have been introduced into the samples during sample preparation or field activity. Method blanks measure laboratory contamination. Trip blanks measure cross-contamination of samples during shipment. Field blanks measure cross- contamination of samples during field operations. If the concentration of the analyte is less than 5 times the blank contaminant level (10 times for the common contaminants), the analytes are qualified as non- detects, "U". The following analytes in the samples shown were qualified with "U" for these reasons:

A) Method blank contamination

VOA - methylene chloride was flagged non-detect in samples BZ949, 950, 952, 953, 955, 956, 959RE, 951, 957, 958RE, 954, & 960RE.
- Acetone was flagged non-detect in samples BZ949, 950, 952, 954, 955, 956, 959RE & 958RE.
- 2-Butanone was flagged non-detect in samples BZ949, 950, 952, 953, 955, 956, 954, 959RE & 951.
- Chloroform was flagged non-detect in sample BZ957

B) Field or rinse blank contamination ("water blanks" or "distilled water blanks" are validated like any other sample)

BN - Diethylphthalate was flagged non-detect in samples BZ951 + 964.

C) Trip blank contamination

DATA ASSESSMENT:

6. SURROGATES:

All samples are spiked with surrogate compounds prior to sample preparation to evaluate overall laboratory performance and efficiency of the analytical technique. If the measured surrogate concentrations were outside contract specifications, qualifications were applied to the samples and analytes as shown below.

VOA - All analytes in samples B2958RE, 959RE & 960 RE were flagged estimated (J) due to recoveries > 10%.

PEST - High recoveries for sample B2957; no action taken.

DATA ASSESSMENT:

7. INTERNAL STANDARDS PERFORMANCE:

Internal standard (IS) performance criteria ensure that the GC/MS sensitivity and response are stable during every experimental run. The internal standard area count must not vary by more than a factor of 2 (-50% to +100%) from the associated continuing calibration standard. The retention time of the internal standard must not vary more than ±30 seconds from the associated continuing calibration standard. If the area count is outside the (-50% to +100%) range of the associated standard, all of the positive results for compounds quantitated using that IS are qualified as estimated, "J", and all non-detects as "UJ", or "R" if there is a severe loss of sensitivity.

If an internal standard retention time varies by more than 30 seconds, the reviewer will use professional judgment to determine either partial or total rejection of the data for that sample fraction.

VOA - some IS were out of criteria in samples BZ958RE, 959RE & 960RE. No action was taken. Data was previously (J'd) estimated due to surrogate recoveries

DATA ASSESSMENT:

10. OTHER QC DATA OUT OF SPECIFICATION:

Aroclor 1254 & 1260 in samples BZ955 + BZ959 were flagged estimated (J) due to interference, Also Aroclor 1254 in sample BZ960 was flagged estimated (J) for the same reason.

11. SYSTEM PERFORMANCE AND OVERALL ASSESSMENT (continued on next page if necessary):

Missing VOA BZ958 scan # 729 for (total) xylenes.

12. CONTRACT PROBLEMS____NON-COMPLIANCE:

13. This package contains re-extraction, re-analysis or dilution. Upon reviewing the QA results, the following form I(s) are identified to be used.

VOA BZ958, 959 + 960 were reanalyzed; the reanalyzed data will be used.

no page 2

May 18, 1989

10(W)
6(S)

PEI ASSOCIATES, INC.
11499 CHESTER ROAD
CINCINNATI, OHIO 45246
(513) 782-4700
TELECOPIER (513) 782-4807

Ms. Anne Babyak
U.S. EPA Contract Lab Program
Sample Management Office (SMO)
300 North Lee St., Suite 200
Alexandria, VA 22314

Re: Contract No. 68-D9-0037
PN 3791
Case Narrative for Case 11834, SDG BZ949
SOW: 2/88

Dear Anne:

Enclosed is the data package for the above SDG, whose ten soil and eight water samples were received April 26, 1989. The SMO sample numbers are BZ949-964. Sample BZ963 was analyzed for the volatile fraction only. All other samples were analyzed for the full TCL.

The volatile fraction of samples BZ958, BZ959, and BZ960 had low internal standard area counts and surrogate recoveries outside of acceptable limits. These samples were reanalyzed with the same results. The matrix effect is proven and two analyses are payable for each of these samples.

The enclosed sheet, "Limitations in EPA-Supplied Format B Software" is an integral part of this case narrative.

Please call me if you have any questions.

I certify that this data package is in compliance with the terms and conditions of the contract, both technically and for completeness, for other that the conditions detailed above. Release of the data contained in this hardcopy data package and in the computer-readable data submitted on floppy diskette has been authorized by the Laboratory Manager or his designee, as verified by the following signature.

HW Jess
5/19/89

Sincerely,

PEI/IT

HW Jess

H.William Jess
Organic Laboratory Supervisor

PEI Associates, Inc.

LIMITATIONS IN EPA-SUPPLIED FORMAT B SOFTWARE

The EPA-supplied Format B software has several limitations which make full compliance with some contract requirements impossible. These limitations are described below.

The software does not allow the entry of Lab Sample ID's for standards for the various forms. CCS has flagged us for failure to enter them. However, page B-22 of the SOW says that the lab sample ID is an "optional. . . internal identifier [which] may be reported". CCS should not penalize us for not making an optional entry that we couldn't make if we wanted to.

The EPA Sample No.'s for standards as printed on the forms do not match those on the diskette, as the software appends an eighth (non-printing) character.

LIMITATIONS IN EXTREL MASS LISTING PROGRAM

The Extrel Mass Spectral Data System software contains a "bug" which leads to potential discrepancies between the mass listing it produces and the Form V generated by the EPA-supplied Format B software.

When scan averaging is used to produce the mass spectrum for BFB or DFTPP, an apparent rounding error occurs which leads to differences between the two outputs mentioned above.

The Extrel mass listing also does not display any mass with a relative intensity of less than 0.5% Relative Abundance with respect to the largest peak in the spectrum. Peaks less than 0.5% Relative Abundance are, however, printed on the Form V by the Format B software. This is most often seen with low intensity ions such as m/z 68 and m/z 173.

The EPA-supplied Format B public domain software uses the raw data as acquired by the data system without performing averaging or rounding during calculations. The only rounding it performs is done on the final values to be entered on the Form V. Because of this, the values printed on the Form V should be regarded as the "true" abundance for all ions in the spectrum.

1A
VOLATILE ORGANICS ANALYSIS DATA SHEET

EPA SAMPLE NO

BZ949

Lab Name: PEI Contract: 68-D9-0037

Lab Code: PEI Case No.: 11834 SAS No. SDG No.: BZ949

Matrix: (soil/water) WATER Lab Sample ID: T9-04-199-01

Sample wt/vol: 5.0 (g/mL) ML Lab File ID: BZ949

Level: (low/med) LOW Date Received: 4/26/89

% Moisture: not dec. 100 Date Analyzed: 5/ 3/89

Column: (pack/cap) CAP Dilution Factor: 1.00

CAS NO	COMPOUND	CONCENTRATION UNITS (ug/L or ug/Kg) UG/L	Q
74-87-3	Chloromethane	10.	U
74-83-9	Bromomethane	10.	U
75-01-4	Vinyl Chloride	10.	U
75-00-3	Chloroethane	10.	U
75-09-2	Methylene Chloride	10.	U
67-64-1	Acetone	5 ~~2.~~	~~BU~~ U
75-15-0	Carbon Disulfide	10 ~~6.~~	~~BU~~ U
75-35-4	1,1-Dichloroethene	5.	U
75-34-3	1,1-Dichloroethane	5.	U
540-59-0	1,2-Dichloroethene (total)	5.	U
67-66-3	Chloroform	5.	U
107-06-2	1,2-Dichloroethane	5.	U
78-93-3	2-Butanone	5.	U
71-55-6	1,1,1-Trichloroethane	10 ~~7.~~	~~BU~~ U
56-23-5	Carbon Tetrachloride	5.	U
108-05-4	Vinyl Acetate	5.	U
75-27-4	Bromodichloromethane	10.	U
78-87-5	1,2-Dichloropropane	5.	U
10061-01-5	cis-1,3-Dichloropropene	5.	U
79-01-6	Trichloroethene	5.	U
124-48-1	Dibromochloromethane	5.	U
79-00-5	1,1,2-Trichloroethane	5.	U
71-43-2	Benzene	5.	U
10061-02-6	trans-1,3-Dichloropropene	5.	U
75-25-2	Bromoform	5.	U
108-10-1	4-Methyl-2-Pentanone	5.	U
591-78-6	2-Hexanone	10.	U
127-18-4	Tetrachloroethene	10.	U
79-34-5	1,1,2,2-Tetrachloroethane	5.	U
108-88-3	Toluene	5.	U
108-90-7	Chlorobenzene	5.	U
100-41-4	Ethylbenzene	5.	U
100-42-5	Styrene	5.	U
1330-20-7	Xylene (total)	5.	U
		5.	U

1E

EPA SAMPLE NO 000032

VOLATILE ORGANICS ANALYSIS DATA SHEET
TENTATIVELY IDENTIFIED COMPOUNDS

BZ949

Lab Name: PEI Contract: 68-D9-0037

Lab Code: PEI Case No.: 11834 SAS No.: SDG No.: BZ949

Matrix: (soil/water) WATER Lab Sample ID: T9-04-199-01B

Sample wt/vol: 5.0 (g/mL) ML Lab File ID: BZ949

Level: (low/med) LOW Date Received: 4/26/89

% Moisture: not dec. 100. Date Analyzed: 5/ 3/89

Column: (pack/cap) CAP Dilution Factor: 1.00

Number TICs found 0 CONCENTRATION UNITS: (ug/L or ug/Kg) UG/L

	CAS NUMBER	COMPOUND NAME	RT	EST. CONC.	Q
1.					
2.					
3.					
4.					
5.					
6.					
7.					
8.					
9.					
10.					
11.					
12.					
13.					
14.					
15.					
16.					
17.					
18.					
19.					
20.					
21.					
22.					
23.					
24.					
25.					
26.					
27.					
28.					
29.					
30.					

1A
VOLATILE ORGANICS ANALYSIS DATA SHEET

EPA SAMPLE NO.

BZ950

Lab Name: PEI Contract: 68-D9-0037

Lab Code: PEI Case No.: 11834 SAS No.: SDG No.: BZ949

Matrix: (soil/water) WATER Lab Sample ID: T9-04-199-02B

Sample wt/vol: 5.0 (g/mL) ML Lab File ID: BZ950

Level: (low/med) LOW Date Received: 4/26/89

% Moisture: not dec. 100. Date Analyzed: 5/ 3/89

Column: (pack/cap) CAP Dilution Factor: 1.00

CAS NO	COMPOUND	CONCENTRATION UNITS: (ug/L or ug/Kg) UG/L	Q
74-87-3	Chloromethane	10.	U
74-83-9	Bromomethane	10.	U
75-01-4	Vinyl Chloride	10.	U
75-00-3	Chloroethane	10.	U
75-09-2	Methylene Chloride	5 ~~2~~	~~BJ~~ U
67-64-1	Acetone	10 ~~7~~	~~BJ~~ U
75-15-0	Carbon Disulfide	5.	U
75-35-4	1,1-Dichloroethene	5.	U
75-34-3	1,1-Dichloroethane	5	U
540-59-0	1,2-Dichloroethene (total)	5.	U
67-66-3	Chloroform	5.	U
107-06-2	1,2-Dichloroethane	5.	U
78-93-3	2-Butanone	10 ~~7~~	~~BJ~~ U
71-55-6	1,1,1-Trichloroethane	5.	U
56-23-5	Carbon Tetrachloride	5.	U
108-05-4	Vinyl Acetate	10.	U
75-27-4	Bromodichloromethane	5.	U
78-87-5	1,2-Dichloropropane	5.	U
10061-01-5	cis-1,3-Dichloropropene	5.	U
79-01-6	Trichloroethene	5.	U
124-48-1	Dibromochloromethane	5.	U
79-00-5	1,1,2-Trichloroethane	5.	U
71-43-2	Benzene	5.	U
10061-02-6	trans-1,3-Dichloropropene	5.	U
75-25-2	Bromoform	5.	U
108-10-1	4-Methyl-2-Pentanone	10.	U
591-78-6	2-Hexanone	10.	U
127-18-4	Tetrachloroethene	5.	U
79-34-5	1,1,2,2-Tetrachloroethane	5.	U
108-88-3	Toluene	5.	U
108-90-7	Chlorobenzene	5.	U
100-41-4	Ethylbenzene	5.	U
100-42-5	Styrene	5.	U
1330-20-7	Xylene (total)	5.	U

1E

EPA SAMPLE NO 000342

VOLATILE ORGANICS ANALYSIS DATA SHEET
TENTATIVELY IDENTIFIED COMPOUNDS

BZ950

Lab Name: PEI Contract: 68-D9-0037

Lab Code: PEI Case No.: 11834 SAS No. SDG No.: BZ949

Matrix: (soil/water) WATER Lab Sample ID: T9-04-199-02B

Sample wt/vol. 5.0 (g/mL) ML Lab File ID: BZ950

Level: (low/med) LOW Date Received 4/26/89

% Moisture: not dec. 100. Date Analyzed 5/ 3/89

Column: (pack/cap) CAP Dilution Factor 1.00

Number TICs found 0 CONCENTRATION UNITS (ug/L or ug/Kg) UG/L

	CAS NUMBER	COMPOUND NAME	RT	EST. CONC.	Q
1.					
2.					
3.					
4.					
5.					
6.					
7.					
8.					
9.					
10.					
11.					
12.					
13.					
14.					
15.					
16.					
17.					
18.					
19.					
20.					
21.					
22.					
23.					
24.					
25.					
26.					
27.					
28.					
29.					
30.					

1A
VOLATILE ORGANICS ANALYSIS DATA SHEET

EPA SAMPLE NO.

BZ951

Lab Name: PEI Contract: 68-D9-0037

Lab Code: PEI Case No.: 11834 SAS No.: SDG No.: BZ949

Matrix: (soil/water) WATER Lab Sample ID: T9-04-199-03F

Sample wt/vol: 5.0 (g/mL) ML Lab File ID: BZ951

Level: (low/med) LOW Date Received: 4/26/89

% Moisture: not dec. 100. Date Analyzed: 5/ 3/89

Column: (pack/cap) CAP Dilution Factor: 1.00

CAS NO	COMPOUND	CONCENTRATION UNITS (ug/L or ug/Kg) UG/L	Q
74-87-3	Chloromethane	10.	U
74-83-9	Bromomethane	10.	U
75-01-4	Vinyl Chloride	10.	U
75-00-3	Chloroethane	10.	U
75-09-2	Methylene Chloride	5 ~~4~~	~~BU~~
67-64-1	Acetone	10.	U
75-15-0	Carbon Disulfide	5.	U
75-35-4	1,1-Dichloroethene	5.	U
75-34-3	1,1-Dichloroethane	5.	U
540-59-0	1,2-Dichloroethene (total)	5.	U
67-66-3	Chloroform	5.	U
107-06-2	1,2-Dichloroethane	5.	U
78-93-3	2-Butanone	10 ~~6~~.	~~BU~~
71-55-6	1,1,1-Trichloroethane	5.	U
56-23-5	Carbon Tetrachloride	5.	U
108-05-4	Vinyl Acetate	10.	U
75-27-4	Bromodichloromethane	5.	U
78-87-5	1,2-Dichloropropane	5.	U
10061-01-5	cis-1,3-Dichloropropene	5.	U
79-01-6	Trichloroethene	5.	U
124-48-1	Dibromochloromethane	5.	U
79-00-5	1,1,2-Trichloroethane	5.	U
71-43-2	Benzene	5.	U
10061-02-6	trans-1,3-Dichloropropene	5.	U
75-25-2	Bromoform	5.	U
108-10-1	4-Methyl-2-Pentanone	10.	U
591-78-6	2-Hexanone	10.	U
127-18-4	Tetrachloroethene	5.	U
79-34-5	1,1,2,2-Tetrachloroethane	5.	U
108-88-3	Toluene	5.	U
108-90-7	Chlorobenzene	5.	U
100-41-4	Ethylbenzene	5.	U
100-42-5	Styrene	5.	U
1330-20-7	Xylene (total)	5.	U

1E

EPA SAMPLE NO.

BZ951

VOLATILE ORGANICS ANALYSIS DATA SHEET
TENTATIVELY IDENTIFIED COMPOUNDS

Lab Name: PEI Contract: 68-D9-0037

Lab Code: PEI Case No.: 11834 SAS No.: SDG No.: BZ949

Matrix: (soil/water) WATER Lab Sample ID: T9-04-199-03B

Sample wt/vol: 5.0 (g/ml) ML Lab File ID: BZ951

Level: (low/med) LOW Date Received: 4/26/89

% Moisture: not dec. 100. Date Analyzed: 5/ 3/89

Column: (pack/cap) CAP Dilution Factor: 1.00

Number TICs found: 0 CONCENTRATION UNITS: (ug/L or ug/Kg) UG/L

	CAS NUMBER	COMPOUND NAME	RT	EST. CONC.	Q
1					
2					
3.					
4					
5.					
6					
7.					
8.					
9.					
10					
11.					
12.					
13.					
14.					
15.					
16.					
17.					
18.					
19.					
20.					
21.					
22.					
23.					
24.					
25.					
26.					
27.					
28.					
29.					
30.					

000030

1A
VOLATILE ORGANICS ANALYSIS DATA SHEET

EPA SAMPLE NO.

BZ952

Lab Name: PEI Contract: 68-D9-0037

Lab Code: PEI Case No.: 11834 SAS No.: SDG No.: BZ949

Matrix: (soil/water) WATER Lab Sample ID: T9-04-199-04B

Sample wt/vol: 5.0 (g/mL) ML Lab File ID: BZ952

Level: (low/med) LOW Date Received: 4/26/89

% Moisture: not dec. 100 Date Analyzed: 5/ 3/89

Column: (pack/cap) CAP Dilution Factor: 1.00

CAS NO.	COMPOUND	CONCENTRATION UNITS (ug/L or ug/Kg) UG/L	Q
74-87-3	Chloromethane	10.	U
74-83-9	Bromomethane	10.	U
75-01-4	Vinyl Chloride	10.	U
75-00-3	Chloroethane	10.	U
75-09-2	Methylene Chloride	5.	~~B~~ U
67-64-1	Acetone	10 ~~8~~	~~BJ~~ U
75-15-0	Carbon Disulfide	5.	U
75-35-4	1,1-Dichloroethene	5.	U
75-34-3	1,1-Dichloroethane	5.	U
540-59-0	1,2-Dichloroethene (total)	5.	U
67-66-3	Chloroform	5.	U
107-06-2	1,2-Dichloroethane	5.	U
78-93-3	2-Butanone	10 ~~6~~	~~BJ~~ U
71-55-6	1,1,1-Trichloroethane	5.	U
56-23-5	Carbon Tetrachloride	5.	U
108-05-4	Vinyl Acetate	10.	U
75-27-4	Bromodichloromethane	5.	U
78-87-5	1,2-Dichloropropane	5.	U
10061-01-5	cis-1,3-Dichloropropene	5.	U
79-01-6	Trichloroethene	5.	U
124-48-1	Dibromochloromethane	5.	U
79-00-5	1,1,2-Trichloroethane	5.	U
71-43-2	Benzene	5.	U
10061-02-6	trans-1,3-Dichloropropene	5.	U
75-25-2	Bromoform	5.	U
108-10-1	4-Methyl-2-Pentanone	10.	U
591-78-6	2-Hexanone	10.	U
127-18-4	Tetrachloroethene	5.	U
79-34-5	1,1,2,2-Tetrachloroethane	5.	U
108-88-3	Toluene	5.	U
108-90-7	Chlorobenzene	5.	U
100-41-4	Ethylbenzene	5.	U
100-42-5	Styrene	5.	U
1330-20-7	Xylene (total)	5.	U

1E

EPA SAMPLE NO.
000561

RGANICS ANALYSIS DATA SHEET
Y IDENTIFIED COMPOUNDS

BZ952

Contract: 68-D9-0037

ase No.: 11834 SAS No.: SDG No.: BZ949

) WATER Lab Sample ID: T9-04-199-04D

5.0 (g/mL) ML Lab File ID: BZ952

med) LOW Date Received: 4/26/89

not dec. 100. Date Analyzed: 5/ 3/89

(pack/cap) CAP Dilution Factor: 1.00

CONCENTRATION UNITS:
(ug/L or ug/Kg) UG/L

ber TICs found: 0

CAS NUMBER	COMPOUND NAME	RT	EST. CONC	Q
1.				
2.				
3.				
4.				
5.				
6.				
7.				
8.				
9.				
10.				
11.				
12.				
13.				
14.				
15.				
16.				
17.				
18.				
19.				
20.				
21.				
22.				
23.				
24.				
25.				
26.				
27.				
28.				
29.				
30.				

1A
VOLATILE ORGANICS ANALYSIS DATA SHEET

EPA SAMPLE NO.

BZ953

Lab Name: PEI Contract: 68-D9-0037

Lab Code: PEI Case No.: 11834 SAS No.: SDG No.: BZ949

Matrix: (soil/water) WATER Lab Sample ID: T9-04-199-05B

Sample wt/vol: 5.0 (g/mL) ML Lab File ID: BZ953

Level: (low/med) LOW Date Received: 4/26/89

% Moisture: not dec. 100. Date Analyzed: 5/ 3/89

Column: (pack/cap) CAP Dilution Factor: 1.00

CAS NO.	COMPOUND	CONCENTRATION UNITS (ug/L or ug/Kg) UG/L	Q
74-87-3	Chloromethane	10.	U
74-83-9	Bromomethane	10	U
75-01-4	Vinyl Chloride	10.	U
75-00-3	Chloroethane	10.	U
75-09-2	Methylene Chloride	5.	~~BU~~ U
67-64-1	Acetone	10.	U
75-15-0	Carbon Disulfide	5.	U
75-35-4	1,1-Dichloroethene	5.	U
75-34-3	1,1-Dichloroethane	5.	U
540-59-0	1,2-Dichloroethene (total)	5.	U
67-66-3	Chloroform	5.	U
107-06-2	1,2-Dichloroethane	5	U
78-93-3	2-Butanone	10 ~~5~~	~~BU~~ U
71-55-6	1,1,1-Trichloroethane	5.	U
56-23-5	Carbon Tetrachloride	5	U
108-05-4	Vinyl Acetate	10.	U
75-27-4	Bromodichloromethane	5.	U
78-87-5	1,2-Dichloropropane	5.	U
10061-01-5	cis-1,3-Dichloropropene	5.	U
79-01-6	Trichloroethene	5.	U
124-48-1	Dibromochloromethane	5.	U
79-00-5	1,1,2-Trichloroethane	5.	U
71-43-2	Benzene	5.	U
10061-02-6	trans-1,3-Dichloropropene	5.	U
75-25-2	Bromoform	5.	U
108-10-1	4-Methyl-2-Pentanone	10.	U
591-78-6	2-Hexanone	10.	U
127-18-4	Tetrachloroethene	5.	U
79-34-5	1,1,2,2-Tetrachloroethane	5.	U
108-88-3	Toluene	5.	U
108-90-7	Chlorobenzene	5.	U
100-41-4	Ethylbenzene	5.	U
100-42-5	Styrene	5.	U
1330-20-7	Xylene (total)	5.	U

1E

000070

EPA SAMPLE NO

VOLATILE ORGANICS ANALYSIS DATA SHEET
TENTATIVELY IDENTIFIED COMPOUNDS

BZ953

Lab Name: PEI

Contract: 68-D9-0037

Lab Code: PEI

Case No.: 11834

SAS No.:

SDG No.: BZ949

Matrix: (soil/water) WATER

Lab Sample ID: T9-04-199-05P

Sample wt/vol. 5.0 (g/mL) ML

Lab File ID: BZ953

Level: (low/med) LOW

Date Received: 4/26/89

% Moisture: not dec. 100

Date Analyzed: 5/ 3/89

Column: (pack/cap) CAP

Dilution Factor: 1.00

Number TICs found. 1

CONCENTRATION UNITS
(ug/L or ug/Kg) UG/L

	CAS NUMBER	COMPOUND NAME	RT	EST. CONC.	Q
1.	- -	UNKNOWN	4.63	10.	JN
2.					
3.					
4.					
5.					
6.					
7.					
8.					
9.					
10.					
11.					
12.					
13.					
14.					
15.					
16.					
17.					
18.					
19.					
20.					
21.					
22.					
23.					
24.					
25.					
26.					
27.					
28.					
29.					
30.					

1A
VOLATILE ORGANICS ANALYSIS DATA SHEET

EPA SAMPLE NO.

BZ954

Lab Name: PEI Contract: 68-D9-0037

Lab Code: PEI Case No.: 11834 SAS No.: SDG No.: BZ949

Matrix: (soil/water) WATER Lab Sample ID: T9-04-199-06B

Sample wt/vol: 5.0 (g/mL) ML Lab File ID: BZ954

Level: (low/med) LOW Date Received: 4/26/89

% Moisture: not dec. 100. Date Analyzed: 5/ 3/89

Column: (pack/cap) CAP Dilution Factor: 1.00

CAS NO.	COMPOUND	CONCENTRATION UNITS: (ug/L or ug/Kg) UG/L	Q
74-87-3	Chloromethane	10.	U
74-83-9	Bromomethane	10.	U
75-01-4	Vinyl Chloride	10.	U
75-00-3	Chloroethane	10.	U
75-09-2	Methylene Chloride	10.	U
67-64-1	Acetone	6.	~~B~~ U
75-15-0	Carbon Disulfide	13.	~~B~~ U
75-35-4	1,1-Dichloroethene	5.	U
75-34-3	1,1-Dichloroethane	5.	U
540-59-0	1,2-Dichloroethene (total)	5.	U
67-66-3	Chloroform	5.	U
107-06-2	1,2-Dichloroethane	5.	U
78-93-3	2-Butanone	5.	U
71-55-6	1,1,1-Trichloroethane	10.	~~B~~ U
56-23-5	Carbon Tetrachloride	5.	U
108-05-4	Vinyl Acetate	5.	U
75-27-4	Bromodichloromethane	10.	U
78-87-5	1,2-Dichloropropane	5.	U
10061-01-5	cis-1,3-Dichloropropene	5.	U
79-01-6	Trichloroethene	5.	U
124-48-1	Dibromochloromethane	5.	U
79-00-5	1,1,2-Trichloroethane	5.	U
71-43-2	Benzene	5.	U
10061-02-6	trans-1,3-Dichloropropene	5.	U
75-25-2	Bromoform	5.	U
108-10-1	4-Methyl-2-Pentanone	5.	U
591-78-6	2-Hexanone	10.	U
127-18-4	Tetrachloroethene	10.	U
79-34-5	1,1,2,2-Tetrachloroethane	5.	U
108-88-3	Toluene	5.	U
108-90-7	Chlorobenzene	5.	U
100-41-4	Ethylbenzene	5.	U
100-42-5	Styrene	5.	U
1330-20-7	Xylene (total)	5.	U

1E

EPA SAMPLE NO.

VOLATILE ORGANICS ANALYSIS DATA SHEET
TENTATIVELY IDENTIFIED COMPOUNDS

BZ954

Lab Name: PEI Contract: 68-D9-0037

Lab Code: PEI Case No.: 11834 SAS No.: SDG No.: BZ949

Matrix: (soil/water) WATER Lab Sample ID: T9-04-199-06B

Sample wt/vol: 5.0 (g/mL) ML Lab File ID: BZ954

Level: (low/med) LOW Date Received: 4/26/89

% Moisture: not dec. 100. Date Analyzed: 5/ 3/89

Column: (pack/cap) CAP Dilution Factor: 1.00

Number TICs found: 1 CONCENTRATION UNITS: (ug/L or ug/kg) UG/L

	CAS NUMBER	COMPOUND NAME	RT	EST. CONC.	Q
1.	- -	UNKNOWN	6.45	6.	J
2.					
3.					
4.					
5.					
6.					
7.					
8.					
9.					
10.					
11.					
12.					
13.					
14.					
15.					
16.					
17.					
18.					
19.					
20.					
21.					
22.					
23.					
24.					
25.					
26.					
27.					
28.					
29.					
30.					

1A
VOLATILE ORGANICS ANALYSIS DATA SHEET

EPA SAMPLE NO.

BZ964

Lab Name: PEI Contract: 68-D9-0037

Lab Code: PEI Case No.: 11834 SAS No.: SDG No.: BZ949

Matrix: (soil/water) WATER Lab Sample ID: T9-04-196-16B

Sample wt/vol: 5.0 (g/mL) ML Lab File ID: BZ964RE

Level: (low/med) LOW Date Received: 4/26/89

% Moisture: not dec. 100. Date Analyzed: 5/10/89

Column: (pack/cap) CAP Dilution Factor: 1.00

CAS NO	COMPOUND	CONCENTRATION UNITS: (ug/L or ug/kg) UG/L	Q
74-87-3	Chloromethane	10.	U
74-83-9	Bromomethane	10.	U
75-01-4	Vinyl Chloride	10.	U
75-00-3	Chloroethane	10.	U
75-09-2	Methylene Chloride	5.	U
67-64-1	Acetone	10.	U
75-15-0	Carbon Disulfide	5.	U
75-35-4	1,1-Dichloroethene	5.	U
75-34-3	1,1-Dichloroethane	5.	U
540-59-0	1,2-Dichloroethene (total)	5.	U
67-66-3	Chloroform	5.	U
107-06-2	1,2-Dichloroethane	5.	U
78-93-3	2-Butanone	10.	U
71-55-6	1,1,1-Trichloroethane	5.	U
56-23-5	Carbon Tetrachloride	5.	U
108-05-4	Vinyl Acetate	10.	U
75-27-4	Bromodichloromethane	5.	U
78-87-5	1,2-Dichloropropane	5.	U
10061-01-5	cis-1,3-Dichloropropene	5.	U
79-01-6	Trichloroethene	5.	U
124-48-1	Dibromochloromethane	5.	U
79-00-5	1,1,2-Trichloroethane	5.	U
71-43-2	Benzene	5.	U
10061-02-6	trans-1,3-Dichloropropene	5.	U
75-25-2	Bromoform	5.	U
108-10-1	4-Methyl-2-Pentanone	10.	U
591-78-6	2-Hexanone	10.	U
127-18-4	Tetrachloroethene	5.	U
79-34-5	1,1,2,2-Tetrachloroethane	5.	U
108-88-3	Toluene	5.	U
108-90-7	Chlorobenzene	5.	U
100-41-4	Ethylbenzene	5.	U
100-42-5	Styrene	5.	U
1330-20-7	Xylene (total)	5.	U

1E

EPA SAMPLE NO.
000222

VOLATILE ORGANICS ANALYSIS DATA SHEET
TENTATIVELY IDENTIFIED COMPOUNDS

BZ964

Lab Name: PEI Contract: 68-D9-0037

Lab Code: PEI Case No.: 11834 SAS No.: SDG No.: BZ949

Matrix: (soil/water) WATER Lab Sample ID: T9-04-196-16B

Sample wt/vol. 5.0 (g/mL) ML Lab File ID: BZ964RE

Level: (low/med) LOW Date Received: 4/26/89

% Moisture: not dec. 100. Date Analyzed: 5/10/89

Column: (pack/cap) CAP Dilution Factor: 1.00

Number TICs found: 0 CONCENTRATION UNITS: (ug/L or ug/Kg) UG/L

CAS NUMBER	COMPOUND NAME	RT	EST. CONC.	Q
1.				
2.				
3.				
4.				
5.				
6.				
7.				
8.				
9.				
10.				
11.				
12.				
13.				
14.				
15.				
16.				
17.				
18.				
19.				
20.				
21.				
22.				
23.				
24.				
25.				
26.				
27.				
28.				
29.				
30.				

1A
VOLATILE ORGANICS ANALYSIS DATA SHEET

EPA SAMPLE NO.

BZ955

Lab Name: FEI Contract: 68-D9-0037

Lab Code: FEI Case No.: 11834 SAS No.: SDG No.: BZ949

Matrix: (soil/water) SOIL Lab Sample ID: T9-04-199-07B

Sample wt/vol: 5.0 (g/mL) G Lab File ID: BZ955RE2

Level: (low/med) LOW Date Received: 4/26/89

% Moisture: not dec. 50. Date Analyzed: 5/ 9/89

Column: (pack/cap) CAP Dilution Factor: 1.00

CAS NO	COMPOUND	CONCENTRATION UNITS: (ug/L or ug/Kg) UG/KG	Q
74-87-3	Chloromethane	20.	U
74-83-9	Bromomethane	20.	U
75-01-4	Vinyl Chloride	20.	U
75-00-3	Chloroethane	20.	U
75-09-2	Methylene Chloride	20.	U
67-64-1	Acetone	19.	~~B~~ U
75-15-0	Carbon Disulfide	90.	~~B~~ U
75-35-4	1,1-Dichloroethene	9.	J
75-34-3	1,1-Dichloroethane	10.	U
540-59-0	1,2-Dichloroethene (total)	10.	U
67-66-3	Chloroform	10.	U
107-06-2	1,2-Dichloroethane	10.	U
78-93-3	2-Butanone	10.	U
71-55-6	1,1,1-Trichloroethane	20 ~~17~~	~~BJ~~ U
56-23-5	Carbon Tetrachloride	10.	U
108-05-4	Vinyl Acetate	10.	U
75-27-4	Bromodichloromethane	20.	U
78-87-5	1,2-Dichloropropane	10.	U
10061-01-5	cis-1,3-Dichloropropene	10.	U
79-01-6	Trichloroethene	10.	U
124-48-1	Dibromochloromethane	10.	U
79-00-5	1,1,2-Trichloroethane	10.	U
71-43-2	Benzene	10.	U
10061-02-6	trans-1,3-Dichloropropene	10.	U
75-25-2	Bromoform	10.	U
108-10-1	4-Methyl-2-Pentanone	10.	U
591-78-6	2-Hexanone	20.	U
127-18-4	Tetrachloroethene	20.	U
79-34-5	1,1,2,2-Tetrachloroethane	10.	U
108-88-3	Toluene	10.	U
108-90-7	Chlorobenzene	10.	U
100-41-4	Ethylbenzene	4.	J
100-42-5	Styrene	10.	U
1330-20-7	Xylene (total)	10.	U

1E

EPA SAMPLE NO.

000031

VOLATILE ORGANICS ANALYSIS DATA SHEET
TENTATIVELY IDENTIFIED COMPOUNDS

BZ955

Lab Name: PEI Contract: 68-D9-0037

Lab Code: PEI Case No.: 11834 SAS No.: SDG No.: BZ949

Matrix: (soil/water) SOIL Lab Sample ID: T9-04-199-07B

Sample wt/vol 5.0 (g/mL) G Lab File ID: BZ955RE2

Level: (low/med) LOW Date Received: 4/26/89

% Moisture: not dec 50 Date Analyzed: 5/ 9/89

Column: (pack/cap) CAP Dilution Factor: 1.00

Number TICs found: 0 CONCENTRATION UNITS (ug/L or ug/Kg) UG/KG

	CAS NUMBER	COMPOUND NAME	RT	EST. CONC.	Q
1.					
2.					
3.					
4.					
5.					
6.					
7.					
8.					
9.					
10.					
11.					
12.					
13.					
14.					
15.					
16.					
17.					
18.					
19.					
20.					
21.					
22.					
23.					
24.					
25.					
26.					
27.					
28.					
29.					
30.					

1A
VOLATILE ORGANICS ANALYSIS DATA SHEET

EPA SAMPLE NO.

BZ956

Name: PEI Contract: 68-D9-0037

Code: PEI Case No.: 11834 SAS No.: SDG No.: BZ949

Matrix: (soil/water) SOIL Lab Sample ID: T9-04-199-08D

Sample wt/vol: 5.0 (g/mL) G Lab File ID: BZ956RE2

Level (low/med) LOW Date Received: 4/26/89

% Moisture not dec. 22 Date Analyzed: 5/ 9/89

Column: (pack/cap) CAP Dilution Factor: 1.00

CAS NO.	COMPOUND	CONCENTRATION UNITS: (ug/L or ug/Kg) UG/KG	Q
74-87-3	Chloromethane	13.	U
74-83-9	Bromomethane	13.	U
75-01-4	Vinyl Chloride	13.	U
75-00-3	Chloroethane	13.	U
75-09-2	Methylene Chloride	12.	~~B~~ U
67-64-1	Acetone	46.	~~B~~ U
75-15-0	Carbon Disulfide	6.	U
75-35-4	1,1-Dichloroethene	6	U
75-34-3	1,1-Dichloroethane	6.	U
540-59-0	1,2-Dichloroethene (total)	6.	U
67-66-3	Chloroform	6.	U
107-06-2	1,2-Dichloroethane	6.	U
78-93-3	2-Butanone	13 ~~5~~	~~J~~ U
71-55-6	1,1,1-Trichloroethane	6.	U
56-23-5	Carbon Tetrachloride	6.	U
108-05-4	Vinyl Acetate	13.	U
75-27-4	Bromodichloromethane	6.	U
78-87-5	1,2-Dichloropropane	6.	U
10061-01-5	cis-1,3-Dichloropropene	6.	U
79-01-6	Trichloroethene	6.	U
124-48-1	Dibromochloromethane	6.	U
79-00-5	1,1,2-Trichloroethane	6.	U
71-43-2	Benzene	6.	U
10061-02-6	trans-1,3-Dichloropropene	6.	U
75-25-2	Bromoform	6.	U
108-10-1	4-Methyl-2-Pentanone	13.	U
591-78-6	2-Hexanone	13.	U
127-18-4	Tetrachloroethene	6.	U
79-34-5	1,1,2,2-Tetrachloroethane	6.	U
108-88-3	Toluene	6.	U
108-90-7	Chlorobenzene	2.	J
100-41-4	Ethylbenzene	6.	U
100-42-5	Styrene	6.	U
1330-20-7	Xylene (total)	6.	U

1E

EPA SAMPLE NO.

BZ956

VOLATILE ORGANICS ANALYSIS DATA SHEET
TENTATIVELY IDENTIFIED COMPOUNDS

Lab Name: PEI Contract: 68-D9-0037

Lab Code: PEI Case No.: 11834 SAS No.: SDG No.: BZ949

Matrix: (soil/water) SOIL Lab Sample ID: T9-04-199-08B

Sample wt/vol: 5.0 (g/mL) G Lab File ID: BZ956RE2

Level: (low/med) LOW Date Received: 4/26/89

% Moisture: not dec. 22. Date Analyzed: 5/ 9/89

Column (pack/cap) CAP Dilution Factor: 1.00

Number TICs found: 0

CONCENTRATION UNITS:
(ug/L or ug/Kg) UG/KG

	CAS NUMBER	COMPOUND NAME	RT	EST. CONC.	Q
1.					
2.					
3.					
4.					
5.					
6.					
7.					
8.					
9.					
10.					
11.					
12					
13.					
14.					
15.					
16.					
17.					
18.					
19.					
20.					
21.					
22.					
23.					
24.					
25.					
26.					
27.					
28.					
29.					
30.					

000113

1A
VOLATILE ORGANICS ANALYSIS DATA SHEET

EPA SAMPLE NO

BZ957

Lab Name: PEI Contract: 68-D9-0037

Lab Code: PEI Case No.: 11834 SAS No.: SDG No.: BZ949

Matrix: (soil/water) SOIL Lab Sample ID: T9-04-199--09B

Sample wt/vol: 5.0 (g/mL) G Lab File ID: BZ957

Level: (low/med) LOW Date Received: 4/26/89

Moisture: not dec. 22. Date Analyzed: 5/ 8/89

Column: (pack/cap) CAP Dilution Factor: 1.00

CAS NO.	COMPOUND	CONCENTRATION UNITS: (ug/L or ug/Kg) UG/KG	Q
74-87-3	Chloromethane	13.	U
74-83-9	Bromomethane	13.	U
75-01-4	Vinyl Chloride	13.	U
75-00-3	Chloroethane	13.	U
75-09-2	Methylene Chloride	13.	U
67-64-1	Acetone	11.	~~B~~ U
75-15-0	Carbon Disulfide	13	U
75-35-4	1,1-Dichloroethene	6.	U
75-34-3	1,1-Dichloroethane	6.	U
540-59-0	1,2-Dichloroethene (total)	6.	U
67-66-3	Chloroform	6.	U
107-06-2	1,2-Dichloroethane	6 ~~2~~	~~J~~ U
78-93-3	2-Butanone	6.	U
71-55-6	1,1,1-Trichloroethane	3.	~~B~~ U
56-23-5	Carbon Tetrachloride	6.	U
108-05-4	Vinyl Acetate	6.	U
75-27-4	Bromodichloromethane	13.	U
78-87-5	1,2-Dichloropropane	6.	U
10061-01-5	cis-1,3-Dichloropropene	6.	U
79-01-6	Trichloroethene	6.	U
124-48-1	Dibromochloromethane	6.	U
79-00-5	1,1,2-Trichloroethane	6.	U
71-43-2	Benzene	6.	U
10061-02-6	trans-1,3-Dichloropropene	6.	U
75-25-2	Bromoform	6.	U
108-10-1	4-Methyl-2-Pentanone	6.	U
591-78-6	2-Hexanone	13.	U
127-18-4	Tetrachloroethene	13.	U
79-34-5	1,1,2,2-Tetrachloroethane	6.	U
108-88-3	Toluene	6.	U
108-90-7	Chlorobenzene	6.	U
100-41-4	Ethylbenzene	6.	U
100-42-5	Styrene	6.	U
1330-20-7	Xylene (total)	6.	U
		6.	U

1E

EPA SAMPLE NO.

VOLATILE ORGANICS ANALYSIS DATA SHEET
TENTATIVELY IDENTIFIED COMPOUNDS

000114
BZ957

Lab Name: PEI Contract: 68-D9-0037

Lab Code: PEI Case No.: 11834 SAS No.: SDG No.: BZ949

Matrix: (soil/water) SOIL Lab Sample ID: T9-04-199--095

Sample wt/vol 5.0 (g/mL) G Lab File ID: BZ957

Level: (low/med) LOW Date Received: 4/26/89

% Moisture: not dec. 22. Date Analyzed: 5/ 8/89

Column: (pack/cap) CAP Dilution Factor: 1.00

Number TICs found: 0 CONCENTRATION UNITS: (ug/L or ug/Kg) UG/KG

	CAS NUMBER	COMPOUND NAME	RT	EST. CONC.	Q
1.					
2.					
3.					
4.					
5.					
6.					
7.					
8.					
9.					
10.					
11.					
12.					
13.					
14.					
15.					
16.					
17.					
18.					
19.					
20.					
21.					
22.					
23.					
24.					
25.					
26.					
27.					
28.					
29.					
30.					

1A
VOLATILE ORGANICS ANALYSIS DATA SHEET

EPA SAMPLE NO

000136

BZ958 RE

Lab Name: PEI Contract: 68-D9-0037

Lab Code: PEI Case No.: 11834 SAS No.: SDG No.: BZ949

Matrix: (soil/water) SOIL Lab Sample ID: T9-04-199-10E

Sample wt/vol: 5.0 (g/mL) G Lab File ID: BZ958RE

Level: (low/med) LOW Date Received: 4/26/89

% Moisture: not dec. 54 Date Analyzed: 5/ 8/89

Column: (pack/cap) CAP Dilution Factor: 1.00

CAS NO	COMPOUND	CONCENTRATION UNITS: (ug/L or ug/Kg) UG/KG	Q
74-87-3	Chloromethane	22.	U J
74-83-9	Bromomethane	22.	U
75-01-4	Vinyl Chloride	22.	U
75-00-3	Chloroethane	22.	U
75-09-2	Methylene Chloride	22.	U
67-64-1	Acetone	32.	~~B~~ U
75-15-0	Carbon Disulfide	55.	~~B~~ U
75-35-4	1,1-Dichloroethene	11.	U
75-34-3	1,1-Dichloroethane	11.	U
540-59-0	1,2-Dichloroethene (total)	11.	U
67-66-3	Chloroform	11.	U
107-06-2	1,2-Dichloroethane	11.	U
78-93-3	2-Butanone	11.	U
71-55-6	1,1,1-Trichloroethane	79.	~~B~~ 44
56-23-5	Carbon Tetrachloride	11.	U 44
108-05-4	Vinyl Acetate	11.	U
75-27-4	Bromodichloromethane	22.	U
78-87-5	1,2-Dichloropropane	11.	U
10061-01-5	cis-1,3-Dichloropropene	11.	U
79-01-6	Trichloroethene	11.	U
124-48-1	Dibromochloromethane	11.	U
79-00-5	1,1,2-Trichloroethane	11.	U
71-43-2	Benzene	11.	U
10061-02-6	trans-1,3-Dichloropropene	11.	U
75-25-2	Bromoform	11.	U
108-10-1	4-Methyl-2-Pentanone	11.	U
591-78-6	2-Hexanone	22.	U
127-18-4	Tetrachloroethene	22.	U J
79-34-5	1,1,2,2-Tetrachloroethane	68.	J
108-88-3	Toluene	11.	U J
108-90-7	Chlorobenzene	11.	U
100-41-4	Ethylbenzene	11.	U
100-42-5	Styrene	11.	U
1330-20-7	Xylene (total)	11.	U J
		100.	J

1E

EPA SAMPLE NO. 000137

VOLATILE ORGANICS ANALYSIS DATA SHEET
TENTATIVELY IDENTIFIED COMPOUNDS

BZ958 RE

Lab Name: PEI Contract: 68-D9-0037

Lab Code: PEI Case No.: 11834 SAS No.: SDG No.: BZ949

Matrix: (soil/water) SOIL Lab Sample ID: T9-04-199-10D

Sample wt/vol: 5.0 (g/mL) G Lab File ID: BZ958RE

Level: (low/med) LOW Date Received: 4/26/89

% Moisture: not dec. 54. Date Analyzed: 5/ 8/89

Column: (pack/cap) CAP Dilution Factor: 1.00

Number TICs found: 2 CONCENTRATION UNITS: (ug/L or ug/Kg) UG/KG

	CAS NUMBER	COMPOUND NAME	RT	EST. CONC.	Q
1	624-92-0	Disulfide, dimethyl	9.20	100.	J
2	- -	UNKNOWN	13.67	30.	J
3.					
4.					
5.					
6.					
7.					
8.					
9.					
10.					
11					
12.					
13.					
14.					
15.					
16.					
17.					
18.					
19.					
20.					
21.					
22.					
23.					
24.					
25.					
26.					
27.					
28.					
29.					
30.					

1A
VOLATILE ORGANICS ANALYSIS DATA SHEET

EPA SAMPLE NO

BZ958

Lab Name: PEI Contract: 68-D9-0037

Lab Code: PEI Case No.: 11824 SAS No. SDG No.: BZ949

Matrix: (soil/water) SOIL Lab Sample ID: T9-04-199-10b

Sample wt/vol: 5.0 (g/ml) g Lab File ID: BZ958

Level: (low/med) LOW Date Received: 4/26/89

% Moisture: not dec. 54 Date Analyzed: 5/ 4/89

Column: (pack/cap) CAP Dilution Factor: 1.00

DO NOT USE

CAS NO.	COMPOUND	CONCENTRATION UNITS (ug/L or ug/Kg) UG/KG	Q
74-87-3	Chloromethane	22.	UJ
74-83-9	Bromomethane	22.	U
75-01-4	Vinyl Chloride	22.	U
75-00-3	Chloroethane	22.	U
75-09-2	Methylene Chloride	110.	~~B~~ UJ
67-64-1	Acetone	210.	~~B~~ J
75-15-0	Carbon Disulfide	11.	U
75-35-4	1,1-Dichloroethene	11.	U
75-34-3	1,1-Dichloroethane	11.	U
540-59-0	1,2-Dichloroethene (total)	11.	U
67-66-3	Chloroform	11.	U
107-06-2	1,2-Dichloroethane	11.	U
78-93-3	2-Butanone	37	~~B~~ UJ
71-55-6	1,1,1-Trichloroethane	11.	U J
56-23-5	Carbon Tetrachloride	11.	U
108-05-4	Vinyl Acetate	22.	U
75-27-4	Bromodichloromethane	11.	U
78-87-5	1,2-Dichloropropane	11.	U
10061-01-5	cis-1,3-Dichloropropene	11.	U
79-01-6	Trichloroethene	11.	U
124-48-1	Dibromochloromethane	11.	U
79-00-5	1,1,2-Trichloroethane	11.	U
71-43-2	Benzene	11.	U
10061-02-6	trans-1,3-Dichloropropene	11.	U
75-25-2	Bromoform	11.	U
108-10-1	4-Methyl-2-Pentanone	22.	U
591-78-6	2-Hexanone	22.	U
127-18-4	Tetrachloroethene	140.	J
79-34-5	1,1,2,2-Tetrachloroethane	11.	U J
108-88-3	Toluene	11.	U
108-90-7	Chlorobenzene	11.	U
100-41-4	Ethylbenzene	11.	U
100-42-5	Styrene	11.	U
1330-20-7	Xylene (total)	11.	U
		81.	J

1E

EPA SAMPLE NO.

BZ958

VOLATILE ORGANICS ANALYSIS DATA SHEET
TENTATIVELY IDENTIFIED COMPOUNDS

Lab Name: PEI Contract: 68-D9-0037

Lab Code: PEI Case No.: 11834 SAS No.: SDG No.: BZ949

Matrix: (soil/water) SOIL Lab Sample ID: T9-04-199-10B

Sample wt/vol: 5.0 (g/mL) G Lab File ID: BZ958

Level: (low/med) LOW Date Received: 4/26/89

% Moisture: not dec. 54. Date Analyzed: 5/ 4/89

Column: (pack/cap) CAP Dilution Factor: 1.00

Number TICs found 2

CONCENTRATION UNITS:
(ug/L or ug/Kg) UG/KG

	CAS NUMBER	COMPOUND NAME	RT	EST. CONC.	Q
1.	- -	UNKNOWN	8.25	20.	J
2	624-92-0	Disulfide, dimethyl	9.28	20.	J
3.					
4.					
5.					
6					
7					
8					
9.					
10.					
11.					
12.					
13.					
14.					
15.					
16.					
17.					
18.					
19.					
20.					
21.					
22.					
23.					
24.					
25.					
26.					
27.					
28.					
29.					
30.					

1A
VOLATILE ORGANICS ANALYSIS DATA SHEET

EPA SAMPLE NO.

BZ959 RE

Lab Name: PEI Contract: 68-D9-0037

Lab Code: PEI Case No.: 11834 SAS No.: SDG No.: BZ949

Matrix: (soil/water) SOIL Lab Sample ID: T9-04-199-11D

Sample wt/vol: 5.0 (g/mL) G Lab File ID: BZ959RE2

Level: (low/med) LOW Date Received: 4/26/89

% Moisture: not dec. 59 Date Analyzed: 5/ 9/89

Column: (pack/cap) CAP Dilution Factor: 1.00

CONCENTRATION UNITS: (ug/L or ug/Kg) UG/KG

CAS NO.	COMPOUND	Q
74-87-3	Chloromethane	24. U J
74-83-9	Bromomethane	24. U
75-01-4	Vinyl Chloride	24. U
75-00-3	Chloroethane	24. U
75-09-2	Methylene Chloride	24. U
67-64-1	Acetone	24. ~~15 U~~
75-15-0	Carbon Disulfide	120. ~~8 U~~
75-35-4	1,1-Dichloroethene	12. U
75-34-3	1,1-Dichloroethane	12. U
540-59-0	1,2-Dichloroethene (total)	12. U
67-66-3	Chloroform	12. U
107-06-2	1,2-Dichloroethane	12. U
78-93-3	2-Butanone	12. U
71-55-6	1,1,1-Trichloroethane	31. ~~1 U~~
56-23-5	Carbon Tetrachloride	12. U
108-05-4	Vinyl Acetate	12. U
75-27-4	Bromodichloromethane	24. U
78-87-5	1,2-Dichloropropane	12. U
10061-01-5	cis-1,3-Dichloropropene	12. U
79-01-6	Trichloroethene	12. U
124-48-1	Dibromochloromethane	12. U
79-00-5	1,1,2-Trichloroethane	12. U
71-43-2	Benzene	12. U
10061-02-6	trans-1,3-Dichloropropene	12. U
75-25-2	Bromoform	12. U
108-10-1	4-Methyl-2-Pentanone	12. U
591-78-6	2-Hexanone	24. U
127-18-4	Tetrachloroethene	24. U J
79-34-5	1,1,2,2-Tetrachloroethane	17. J
108-88-3	Toluene	12. U J
108-90-7	Chlorobenzene	12. U
100-41-4	Ethylbenzene	12. U
100-42-5	Styrene	12. U
1330-20-7	Xylene (total)	12. U
		12. U J

1E

EPA SAMPLE NO.

BZ959 RE

VOLATILE ORGANICS ANALYSIS DATA SHEET
TENTATIVELY IDENTIFIED COMPOUNDS

Lab Name: PEI Contract: 68-D9-0037

Lab Code: PEI Case No.: 11834 SAS No.: SDG No.: BZ949

Matrix: (soil/water) SOIL Lab Sample ID: T9-04-199-11B

Sample wt/vol: 5.0 (g/mL) G Lab File ID: BZ959RE2

Level: (low/med) LOW Date Received: 4/26/89

% Moisture: not dec. 59 Date Analyzed: 5/ 9/89

Column: (pack/cap) CAP Dilution Factor: 1.00

Number TICs found: 1

CONCENTRATION UNITS:
(ug/L or ug/Kg) UG/KG

	CAS NUMBER	COMPOUND NAME	RT	EST. CONC	Q
1.	624-92-0	Disulfide, dimethyl	9.22	40.	JN
2.					
3.					
4.					
5.					
6.					
7.					
8.					
9.					
10.					
11.					
12.					
13.					
14.					
15.					
16.					
17.					
18.					
19.					
20.					
21.					
22.					
23.					
24.					
25.					
26.					
27.					
28.					
29.					
30.					

1A
VOLATILE ORGANICS ANALYSIS DATA SHEET

EPA SAMPLE NO.

BZ959

Lab Name: PEI Contract: 68-D9-0037

Lab Code: PEI Case No.: 11834 SAS No.: SDG No.: BZ949

Matrix: (soil/water) SOIL Lab Sample ID: T9-04-199-11B

Sample wt/vol: 5.0 (g/mL) G Lab File ID: BZ959RE

Level: (low/med) LOW Date Received: 4/26/89

Moisture: not dec. 59. Date Analyzed: 5/ 8/89

Column: (pack/cap) CAP Dilution Factor: 1.00

do not use data

CAS NO.	COMPOUND	CONCENTRATION UNITS: (ug/L or ug/Kg) UG/KG	Q
74-87-3	Chloromethane	24.	U J
74-83-9	Bromomethane	24.	U
75-01-4	Vinyl Chloride	24.	U
75-00-3	Chloroethane	24.	U
75-09-2	Methylene Chloride	24.	U
67-64-1	Acetone	27.	~~B~~ U
75-15-0	Carbon Disulfide	24.	U
75-35-4	1,1-Dichloroethene	12.	U
75-34-3	1,1-Dichloroethane	12.	U
540-59-0	1,2-Dichloroethene (total)	12.	U
67-66-3	Chloroform	12.	U
107-06-2	1,2-Dichloroethane	12.	U
78-93-3	2-Butanone	12.	U J
71-55-6	1,1,1-Trichloroethane	112 ~~4~~	~~B~~ UK
56-23-5	Carbon Tetrachloride	12.	U J
108-05-4	Vinyl Acetate	12.	U
75-27-4	Bromodichloromethane	24.	U
78-87-5	1,2-Dichloropropane	12.	U
10061-01-5	cis-1,3-Dichloropropene	12.	U
79-01-6	Trichloroethene	12.	U
124-48-1	Dibromochloromethane	12.	U
79-00-5	1,1,2-Trichloroethane	12.	U
71-43-2	Benzene	12.	U
10061-02-6	trans-1,3-Dichloropropene	12.	U
75-25-2	Bromoform	12.	U
108-10-1	4-Methyl-2-Pentanone	12.	U
591-78-6	2-Hexanone	24.	U
127-18-4	Tetrachloroethene	24.	U J
79-34-5	1,1,2,2-Tetrachloroethane	20.	J
108-88-3	Toluene	12.	U J
108-90-7	Chlorobenzene	12.	U
100-41-4	Ethylbenzene	12.	U
100-42-5	Styrene	12.	U
1330-20-7	Xylene (total)	12.	U J
		12.	U

1E

000151
EPA SAMPLE NO.

VOLATILE ORGANICS ANALYSIS DATA SHEET
TENTATIVELY IDENTIFIED COMPOUNDS

BZ959

Lab Name: PEI Contract: 68-D9-0037

Lab Code: PEI Case No.: 11834 SAS No.: SDG No.: BZ949

Matrix: (soil/water) SOIL Lab Sample ID: T9-04-199-11D

Sample wt/vol: 5.0 (g/mL) G Lab File ID: BZ959RE

Level: (low/med) LOW Date Received: 4/26/89

% Moisture: not dec. 59. Date Analyzed: 5/ 8/89

Column: (pack/cap) CAP Dilution Factor: 1.00

Number TICs found: 1 CONCENTRATION UNITS (ug/L or ug/Kg) UG/KG

	CAS NUMBER	COMPOUND NAME	RT	EST. CONC.	Q
1.	624-92-0	Disulfide, dimethyl	9.25	10	JN
2.					
3.					
4.					
5.					
6.					
7.					
8.					
9.					
10.					
11.					
12.					
13.					
14.					
15.					
16.					
17.					
18.					
19.					
20.					
21.					
22.					
23.					
24.					
25.					
26.					
27.					
28.					
29.					
30.					

1A
VOLATILE ORGANICS ANALYSIS DATA SHEET

EPA SAMPLE NO.

BZ960 RE

Lab Name: PEI Contract: 68-D9-0037

Lab Code: PEI Case No.: 11834 SAS No.: SDG No.: BZ949

Matrix: (soil/water) SOIL Lab Sample ID: T9-04-199-12D

Sample wt/vol: 5.0 (g/mL) G Lab File ID: BZ960RE

Level: (low/med) LOW Date Received: 4/26/89

% Moisture: not dec. 41 Date Analyzed: 5/ 8/89

Column: (pack/cap) CAP Dilution Factor: 1.00

CAS NO	COMPOUND	CONCENTRATION UNITS: (ug/L or ug/Kg) UG/KG	Q
74-87-3	Chloromethane	17.	U
74-83-9	Bromomethane	17.	U
75-01-4	Vinyl Chloride	17.	U
75-00-3	Chloroethane	17.	U
75-09-2	Methylene Chloride	20.	~~BU~~
67-64-1	Acetone	17.	U
75-15-0	Carbon Disulfide	9.	U
75-35-4	1,1-Dichloroethene	9.	U
75-34-3	1,1-Dichloroethane	9.	U
540-59-0	1,2-Dichloroethene (total)	9.	U
67-66-3	Chloroform	9.	U
107-06-2	1,2-Dichloroethane	9.	U
78-93-3	2-Butanone	17.	U
71-55-6	1,1,1-Trichloroethane	9.	U
56-23-5	Carbon Tetrachloride	9.	U
108-05-4	Vinyl Acetate	17.	U
75-27-4	Bromodichloromethane	9.	U
78-87-5	1,2-Dichloropropane	9.	U
10061-01-5	cis-1,3-Dichloropropene	9.	U
79-01-6	Trichloroethene	9.	U
124-48-1	Dibromochloromethane	9.	U
79-00-5	1,1,2-Trichloroethane	9.	U
71-43-2	Benzene	9.	U
10061-02-6	trans-1,3-Dichloropropene	9.	U
75-25-2	Bromoform	9.	U
108-10-1	4-Methyl-2-Pentanone	9.	U
591-78-6	2-Hexanone	17.	U
127-18-4	Tetrachloroethene	17.	U
79-34-5	1,1,2,2-Tetrachloroethane	9.	U
108-88-3	Toluene	9.	U
108-90-7	Chlorobenzene	9.	U
100-41-4	Ethylbenzene	9.	U
100-42-5	Styrene	9.	U
1330-20-7	Xylene (total)	9.	U

000184

EPA SAMPLE NO.

1E

VOLATILE ORGANICS ANALYSIS DATA SHEET
TENTATIVELY IDENTIFIED COMPOUNDS

BZ960 RE

Lab Name: PEI Contract: 68-D9-0037

Lab Code: PEI Case No.: 11834 SAS No.: SDG No.: BZ949

Matrix: (soil/water) SOIL Lab Sample ID: T9-04-199-12B

Sample wt/vol: 5.0 (g/mL) G Lab File ID: BZ960RE

Level: (low/med) LOW Date Received: 4/26/89

% Moisture: not dec. 41 Date Analyzed: 5/ 8/89

Column: (pack/cap) CAP Dilution Factor: 1.00

Number TICs found: 0

CONCENTRATION UNITS:
(ug/L or ug/Kg) UG/KG

	CAS NUMBER	COMPOUND NAME	RT	EST. CONC.	Q
1.					
2.					
3.					
4.					
5.					
6.					
7.					
8.					
9.					
10.					
11.					
12.					
13.					
14.					
15.					
16.					
17.					
18.					
19.					
20.					
21.					
22.					
23.					
24.					
25.					
26.					
27.					
28.					
29.					
30.					

1A
VOLATILE ORGANICS ANALYSIS DATA SHEET

EPA SAMPLE NO.

BZ960

Lab Name: PEI Contract: 68-D9-0037

Lab Code: PEI Case No.: 11834 SAS No.: SDG No.: BZ949

Matrix: (soil/water) SOIL Lab Sample ID: T9-04-199-12P

Sample wt/vol. 5.0 (g/mL) G Lab File ID: BZ960

Level: (low/med) LOW Date Received: 4/26/89

% Moisture: not dec. 41. do Not use this data Date Analyzed: 5/ 4/89

Column (pack/cap) CAP Dilution Factor: 1.00

CAS NO	COMPOUND	CONCENTRATION UNITS: (ug/L or ug/Kg) UG/KG	Q
74-87-3	Chloromethane	17	U J
74-83-9	Bromomethane	17.	U
75-01-4	Vinyl Chloride	17.	U
75-00-3	Chloroethane	17.	U
75-09-2	Methylene Chloride	24.	~~BU~~
67-64-1	Acetone	120	~~BU~~
75-15-0	Carbon Disulfide	9.	U
75-35-4	1,1-Dichloroethene	9.	U
75-34-3	1,1-Dichloroethane	9.	U
540-59-0	1,2-Dichloroethene (total)	9.	U
67-66-3	Chloroform	9.	U
107-06-2	1,2-Dichloroethane	9.	U J
78-93-3	2-Butanone	17 ~~18~~	~~BJ~~ U
71-55-6	1,1,1-Trichloroethane	9.	U J
56-23-5	Carbon Tetrachloride	9.	U
108-05-4	Vinyl Acetate	17.	U
75-27-4	Bromodichloromethane	9.	U
78-87-5	1,2-Dichloropropane	9.	U
10061-01-5	cis-1,3-Dichloropropene	9.	U
79-01-6	Trichloroethene	9.	U
124-48-1	Dibromochloromethane	9.	U
79-00-5	1,1,2-Trichloroethane	9.	U
71-43-2	Benzene	9.	U
10061-02-6	trans-1,3-Dichloropropene	9.	U
75-25-2	Bromoform	9.	U
108-10-1	4-Methyl-2-Pentanone	17.	U
591-78-6	2-Hexanone	17.	U
127-18-4	Tetrachloroethene	9.	U
79-34-5	1,1,2,2-Tetrachloroethane	9.	U
108-88-3	Toluene	9.	U
108-90-7	Chlorobenzene	9.	U
100-41-4	Ethylbenzene	9.	U
100-42-5	Styrene	9.	U
1330-20-7	Xylene (total)	9.	U J

1E

EPA SAMPLE NO

VOLATILE ORGANICS ANALYSIS DATA SHEET
TENTATIVELY IDENTIFIED COMPOUNDS

BZ960

Lab Name: PEI Contract: 68-D9-0037

Lab Code: PEI Case No.: 11834 SAS No.: SDG No.: BZ949

Matrix: (soil/water) SOIL Lab Sample ID: T9-04-199-12E

Sample wt/vol 5.0 (g/mL) G Lab File ID: BZ960

Level: (low/med) LOW Date Received: 4/26/89

% Moisture, not dec. 41 Date Analyzed: 5/ 4/89

Column: (pack/cap) CAP Dilution Factor: 1.00

Number TICs found 0 CONCENTRATION UNITS (ug/L or ug/Kg) UG/KG

	CAS NUMBER	COMPOUND NAME	RT	EST. CONC.	Q
1					
2					
3					
4					
5					
6					
7					
8					
9					
10					
11					
12					
13					
14					
15					
16					
17					
18					
19					
20					
21					
22					
23					
24					
25					
26					
27					
28					
29					
30					

1A
VOLATILE ORGANICS ANALYSIS DATA SHEET

EPA SAMPLE NO.

BZ961

Lab Name: PEI Contract: 68-D9-0037

Lab Code: PEI Case No.: 11834 SAS No.: SDG No.: BZ949

Matrix: (soil/water) WATER Lab Sample ID: T9-04-199-13B

Sample wt/vol: 5.0 (g/mL) ML Lab File ID: BZ961

Level: (low/med) LOW Date Received: 4/26/89

Moisture: not dec. 100. Date Analyzed: 5/ 3/89

Column: (pack/cap) CAP Dilution Factor: 1.00

CAS NO.	COMPOUND	CONCENTRATION UNITS: (ug/L or ug/Kg) UG/L	Q
74-87-3	Chloromethane	10.	U
74-83-9	Bromomethane	10.	U
75-01-4	Vinyl Chloride	10.	U
75-00-3	Chloroethane	10.	U
75-09-2	Methylene Chloride	5.	BJ
67-64-1	Acetone	6.	BJ
75-15-0	Carbon Disulfide	5.	U
75-35-4	1,1-Dichloroethene	5.	U
75-34-3	1,1-Dichloroethane	5	U
540-59-0	1,2-Dichloroethene (total)	5	U
67-66-3	Chloroform	5	U
107-06-2	1,2-Dichloroethane	5.	U
78-93-3	2-Butanone	6.	BJ
71-55-6	1,1,1-Trichloroethane	5.	U
56-23-5	Carbon Tetrachloride	5.	U
108-05-4	Vinyl Acetate	10.	U
75-27-4	Bromodichloromethane	5.	U
78-87-5	1,2-Dichloropropane	5.	U
10061-01-5	cis-1,3-Dichloropropene	5.	U
79-01-6	Trichloroethene	5.	U
124-48-1	Dibromochloromethane	5.	U
79-00-5	1,1,2-Trichloroethane	5.	U
71-43-2	Benzene	5.	U
10061-02-6	trans-1,3-Dichloropropene	5.	U
75-25-2	Bromoform	5.	U
108-10-1	4-Methyl-2-Pentanone	10.	U
591-78-6	2-Hexanone	10.	U
127-18-4	Tetrachloroethene	5.	U
79-34-5	1,1,2,2-Tetrachloroethane	5.	U
108-88-3	Toluene	5.	U
108-90-7	Chlorobenzene	5.	U
100-41-4	Ethylbenzene	5.	U
100-42-5	Styrene	5.	U
1330-20-7	Xylene (total)	5.	U

1E

EPA SAMPLE NO 000132

VOLATILE ORGANICS ANALYSIS DATA SHEET
TENTATIVELY IDENTIFIED COMPOUNDS

BZ961

Lab Name: PEI Contract: 68-D9-0037

Lab Code: PEI Case No.: 11834 SAS No.: SDG No.: BZ949

Matrix: (soil/water) WATER Lab Sample ID: T9-04-199-13B

Sample wt/vol: 5.0 (g/mL) ML Lab File ID: BZ961

Level: (low/med) LOW Date Received: 4/26/89

% Moisture: not dec. 100. Date Analyzed: 5/ 3/89

Column: (pack/cap) CAP Dilution Factor: 1.00

Number TICs found: 0 CONCENTRATION UNITS: (ug/L or ug/kg) UG/L

	CAS NUMBER	COMPOUND NAME	RT	EST. CONC.	Q
1.					
2.					
3.					
4.					
5.					
6.					
7.					
8.					
9.					
10.					
11.					
12.					
13.					
14.					
15.					
16.					
17.					
18.					
19.					
20.					
21.					
22.					
23.					
24.					
25.					
26.					
27.					
28.					
29.					
30.					

1A
VOLATILE ORGANICS ANALYSIS DATA SHEET

EPA SAMPLE NO

BZ962

Lab Name: PEI Contract: 68-D9-0037

Lab Code: PEI Case No.: 11834 SAS No.: SDG No.: BZ949

Matrix: (soil/water) WATER Lab Sample ID: T9-04-199-14B

Sample wt/vol: 5.0 (g/mL) ML Lab File ID: BZ962

Level: (low/med) LOW Date Received: 4/26/89

% Moisture: not dec. 100 Date Analyzed: 5/ 3/89

Column: (pack/cap) CAP Dilution Factor 1.00

CAS NO	COMPOUND	CONCENTRATION UNITS (ug/L or ug/Kg) UG/L	Q
74-87-3	Chloromethane	10.	U
74-83-9	Bromomethane	10.	U
75-01-4	Vinyl Chloride	10.	U
75-00-3	Chloroethane	10.	U
75-09-2	Methylene Chloride	4.	BJ
67-64-1	Acetone	6.	BJ
75-15-0	Carbon Disulfide	5.	U
75-35-4	1,1-Dichloroethene	5	U
75-34-3	1,1-Dichloroethane	5.	U
540-59-0	1,2-Dichloroethene (total)	5.	U
67-66-3	Chloroform	5.	U
107-06-2	1,2-Dichloroethane	5.	U
78-93-3	2-Butanone	5.	BJ
71-55-6	1,1,1-Trichloroethane	5.	U
56-23-5	Carbon Tetrachloride	5.	U
108-05-4	Vinyl Acetate	10.	U
75-27-4	Bromodichloromethane	5.	U
78-87-5	1,2-Dichloropropane	5.	U
10061-01-5	cis-1,3-Dichloropropene	5.	U
79-01-6	Trichloroethene	5.	U
124-48-1	Dibromochloromethane	5.	U
79-00-5	1,1,2-Trichloroethane	5.	U
71-43-2	Benzene	5.	U
10061-02-6	trans-1,3-Dichloropropene	5.	U
75-25-2	Bromoform	5.	U
108-10-1	4-Methyl-2-Pentanone	10.	U
591-78-6	2-Hexanone	10.	U
127-18-4	Tetrachloroethene	5.	U
79-34-5	1,1,2,2-Tetrachloroethane	5.	U
108-88-3	Toluene	5.	U
108-90-7	Chlorobenzene	5.	U
100-41-4	Ethylbenzene	5.	U
100-42-5	Styrene	5.	U
1330-20-7	Xylene (total)	5.	U

1E

EPA SAMPLE NO

BZ962

VOLATILE ORGANICS ANALYSIS DATA SHEET
TENTATIVELY IDENTIFIED COMPOUNDS

Lab Name: PEI Contract: 68-D9-0037

Lab Code: PEI Case No.: 11834 SAS No.: SDG No.: BZ949

Matrix: (soil/water) WATER Lab Sample ID: T9-04-199-14

Sample wt/vol 5.0 (g/mL) ML Lab File ID: BZ962

Level: (low/med) LOW Date Received: 4/26/89

% Moisture, not dec. 100 Date Analyzed: 5/ 3/89

Column: (pack/cap) CAP Dilution Factor: 1.00

Number TICs found: 0 CONCENTRATION UNITS (ug/L or ug/Kg) UG/L

	CAS NUMBER	COMPOUND NAME	RT	EST. CONC.	Q
1.					
2.					
3.					
4.					
5.					
6.					
7.					
8.					
9.					
10.					
11.					
12.					
13.					
14.					
15.					
16.					
17.					
18.					
19.					
20.					
21.					
22.					
23.					
24.					
25.					
26.					
27.					
28.					
29.					
30.					

1A
VOLATILE ORGANICS ANALYSIS DATA SHEET

EPA SAMPLE NO.

BZ963

Lab Name: PEI Contract: 68-D9-0037

Lab Code: PEI Case No.: 11834 SAS No.: SDG No.: BZ949

Matrix: (soil/water) WATER Lab Sample ID: T9-04-199-15B

Sample wt/vol: 5.0 (g/mL) ML Lab File ID: BZ963

Level: (low/med) LOW Date Received: 4/26/89

% Moisture: not dec. 100 Date Analyzed: 5/ 3/89

Column: (pack/cap) CAP Dilution Factor: 1.00

CAS NO	COMPOUND	CONCENTRATION UNITS: (ug/L or ug/Kg) UG/L	Q
74-87-3	Chloromethane	10	U
74-83-9	Bromomethane	10.	U
75-01-4	Vinyl Chloride	10	U
75-00-3	Chloroethane	10	U
75-09-2	Methylene Chloride	3.	BJ
67-64-1	Acetone	7.	BJ
75-15-0	Carbon Disulfide	5.	U
75-35-4	1,1-Dichloroethene	5.	U
75-34-3	1,1-Dichloroethane	5	U
540-59-0	1,2-Dichloroethene (total)	5.	U
67-66-3	Chloroform	5	U
107-06-2	1,2-Dichloroethane	5.	U
78-93-3	2-Butanone	7.	BJ
71-55-6	1,1,1-Trichloroethane	5.	U
56-23-5	Carbon Tetrachloride	5.	U
108-05-4	Vinyl Acetate	10.	U
75-27-4	Bromodichloromethane	5.	U
78-87-5	1,2-Dichloropropane	5.	U
10061-01-5	cis-1,3-Dichloropropene	5.	U
79-01-6	Trichloroethene	5.	U
124-48-1	Dibromochloromethane	5.	U
79-00-5	1,1,2-Trichloroethane	5.	U
71-43-2	Benzene	5.	U
10061-02-6	trans-1,3-Dichloropropene	5.	U
75-25-2	Bromoform	5.	U
108-10-1	4-Methyl-2-Pentanone	10.	U
591-78-6	2-Hexanone	10.	U
127-18-4	Tetrachloroethene	5.	U
79-34-5	1,1,2,2-Tetrachloroethane	5.	U
108-88-3	Toluene	5.	U
108-90-7	Chlorobenzene	5.	U
100-41-4	Ethylbenzene	5.	U
100-42-5	Styrene	5.	U
1330-20-7	Xylene (total)	5.	U

1E

EPA SAMPLE NO. GC0312

VOLATILE ORGANICS ANALYSIS DATA SHEET
TENTATIVELY IDENTIFIED COMPOUNDS

BZ963

Lab Name: PEI Contract: 68-D9-0037

Lab Code: PLI Case No.: 11834 SAS No.: SDG No.: BZ949

Matrix: (soil/water) WATER Lab Sample ID: T9-04-199-15B

Sample wt/vol: 5.0 (g/mL) ML Lab File ID: BZ963

Level: (low/med) LOW Date Received: 4/26/89

% Moisture: not dec. 100. Date Analyzed: 5/ 3/89

Column: (pack/cap) CAP Dilution Factor: 1.00

Number TICs found: 0 CONCENTRATION UNITS: (ug/L or ug/kg) UG/L

CAS NUMBER	COMPOUND NAME	RT	EST. CONC.	Q
1.				
2.				
3.				
4.				
5.				
6.				
7.				
8.				
9.				
10.				
11.				
12.				
13.				
14.				
15.				
16.				
17.				
18.				
19.				
20.				
21.				
22.				
23.				
24.				
25.				
26.				
27.				
28.				
29.				
30.				

1B
SEMIVOLATILE ORGANICS ANALYSIS DATA SHEET

EPA SAMPLE NO.

BZ949

Lab Name: PEI Contract: 68-D9-0037

Lab Code: PEI Case No.: 11834 SAS No.: SDG No.: BZ949

Matrix: (soil/water) WATER Lab Sample ID: T9-04-199-01A

Sample wt/vol: 1000.0 (g/mL) ML Lab File ID: BZ949

Level: (low/med) LOW Date Received: 4/26/89

% Moisture: not dec. 100. dec. 0 Date Extracted: 4/26/89

Extraction: (SepF/Cont/Sonc) CONT Date Analyzed: 5/ 5/89

GPC Cleanup: (Y/N) N pH: 7.0 Dilution Factor: 1.00

CAS NO.	COMPOUND	CONCENTRATION UNITS (ug/L or ug/Kg) UG/L	Q
108-95-2	Phenol	10	U
111-44-4	bis(2-Chloroethyl)ether	10.	U
95-57-8	2-Chlorophenol	10.	U
541-73-1	1,3-Dichlorobenzene	10.	U
106-46-7	1,4-Dichlorobenzene	10.	U
100-51-6	Benzyl alcohol	10.	U
95-50-1	1,2-Dichlorobenzene	10.	U
95-48-7	2-Methylphenol	10.	U
108-60-1	bis(2-Chloroisopropyl)ether	10.	U
106-44-5	4-Methylphenol	10.	U
621-64-7	N-Nitroso-di-n-propylamine	10.	U
67-72-1	Hexachloroethane	10.	U
98-95-3	Nitrobenzene	10.	U
78-59-1	Isophorone	10.	U
88-75-5	2-Nitrophenol	10.	U
105-67-9	2,4-Dimethylphenol	10.	U
65-85-0	Benzoic acid	10.	U
111-91-1	bis(2-Chloroethoxy)methane	50.	U
120-83-2	2,4-Dichlorophenol	10.	U
120-82-1	1,2,4-Trichlorobenzene	10.	U
91-20-3	Naphthalene	10.	U
106-47-8	4-Chloroaniline	10.	U
87-68-3	Hexachlorobutadiene	10.	U
59-50-7	4-Chloro-3-methylphenol	10.	U
91-57-6	2-Methylnaphthalene	10.	U
77-47-4	Hexachlorocyclopentadiene	10.	U
88-06-2	2,4,6-Trichlorophenol	10.	U
95-95-4	2,4,5-Trichlorophenol	10.	U
91-58-7	2-Chloronaphthalene	50.	U
88-74-4	2-Nitroaniline	10.	U
131-11-3	Dimethylphthalate	50.	U
208-96-8	Acenaphthylene	10.	U
606-20-2	2,6-Dinitrotoluene	10.	U
		10.	U

1C

EPA SAMPLE NO. G00122

SEMIVOLATILE ORGANICS ANALYSIS DATA SHEET

BZ949

Lab Name: PEI Contract: 68-D9-0037

Lab Code: PEI Case No.: 11834 SAS No.: SDG No.: BZ949

Matrix: (soil/water) WATER Lab Sample ID: T9-04-199-01A

Sample wt/vol: 1000.0 (g/mL) ML Lab File ID: BZ949

Level: (low/med) LOW Date Received: 4/26/89

% Moisture: not dec. 100. dec. 0 Date Extracted: 4/26/89

Extraction: (SepF/Cont/Sonc) CONT Date Analyzed: 5/ 5/89

GPC Cleanup: (Y/N) N pH: 7.0 Dilution Factor: 1.00

CAS NO.	COMPOUND	CONCENTRATION UNITS: (ug/L or ug/kg) UG/L	Q
99-09-2	3-Nitroaniline	50.	U
83-32-9	Acenaphthene	10.	U
51-28-5	2,4-Dinitrophenol	50.	U
100-02-7	4-Nitrophenol	50.	U
132-64-9	Dibenzofuran	10.	U
121-14-2	2,4-Dinitrotoluene	10.	U
84-66-2	Diethylphthalate	10.	U
7005-72-3	4-Chlorophenyl-phenylether	10.	U
86-73-7	Fluorene	10.	U
100-01-6	4-Nitroaniline	50.	U
534-52-1	4,6-Dinitro-2-methylphenol	50.	U
86-30-6	N-Nitrosodiphenylamine (1)	10.	U
101-55-3	4-Bromophenyl-phenylether	10.	U
118-74-1	Hexachlorobenzene	10.	U
87-86-5	Pentachlorophenol	50.	U
85-01-8	Phenanthrene	10.	U
120-12-7	Anthracene	10.	U
84-74-2	Di-n-butylphthalate	10.	U
206-44-0	Fluoranthene	10.	U
129-00-0	Pyrene	10.	U
85-68-7	Butylbenzylphthalate	10.	U
91-94-1	3,3'-Dichlorobenzidine	20.	U
56-55-3	Benzo(a)anthracene	10.	U
218-01-9	Chrysene	10.	U
117-81-7	bis(2-Ethylhexyl)phthalate	10.	U
117-84-0	Di-n-octylphthalate	10.	U
205-99-2	Benzo(b)fluoranthene	10.	U
207-08-9	Benzo(k)fluoranthene	10.	U
50-32-8	Benzo(a)pyrene	10.	U
193-39-5	Indeno(1,2,3-cd)pyrene	10.	U
53-70-3	Dibenz(a,h)anthracene	10.	U
191-24-2	Benzo(g,h,i)perylene	10.	U

(1) - Cannot be separated from diphenylamine

1F

EPA SAMPLE NO. 00123

SEMIVOLATILE ORGANICS ANALYSIS DATA SHEET
TENTATIVELY IDENTIFIED COMPOUNDS

BZ949

Lab Name: PEI Contract: 68-D9-0037

Lab Code: PEI Case No.: 11834 SAS No.: SDG No.: BZ949

Matrix: (soil/water) WATER Lab Sample ID: T9-04-199-01A

Sample wt/vol: 1000.0 (g/mL) ML Lab File ID: BZ949

Level: (low/med) LOW Date Received: 4/26/89

% Moisture: not dec. 100. dec. 0. Date Extracted: 4/26/89

Extraction: (SepF/Cont/Sonc) CONT Date Analyzed: 5/ 5/89

GPC Cleanup: (Y/N) N pH: 7.0 Dilution Factor: 1.00

Number TICs found: 6 CONCENTRATION UNITS (ug/L or ug/Kg) UG/L

	CAS NUMBER	COMPOUND NAME	RT	EST. CONC	Q
1	- -	UNKNOWN	6.60	80.	BJ A
2.	- -	UNKNOWN	7.40	50.	BJ A
3	- -	UNKNOWN	7.87	20.	BJ A
4.	- -	UNKNOWN	7.93	80.	J A
5.	- -	UNKNOWN	8.28	10.	BJ A
6	- -	UNKNOWN	10.50	90.	J A
7					
8.					
9.					
10.					
11.					
12.					
13.					
14.					
15.					
16.					
17.					
18.					
19.					
20.					
21.					
22.					
23.					
24.					
25.					
26.					
27.					
28.					
29.					
30.					

1B
SEMIVOLATILE ORGANICS ANALYSIS DATA SHEET

EPA SAMPLE NO.

BZ950

Lab Name: PEI Contract: 68-D9-0037

Lab Code: PEI Case No.: 11834 SAS No.: SDG No.: BZ949

Matrix: (soil/water) WATER Lab Sample ID: T9-04-199-02A

Sample wt/vol: 1000.0 (g/mL) ML Lab File ID: BZ950

Level: (low/med) LOW Date Received: 4/26/89

% Moisture: not dec. 100. dec. 0. Date Extracted: 4/26/89

Extraction: (SepF/Cont/Sonc) CONT Date Analyzed: 5/ 5/89

GPC Cleanup: (Y/N) N pH: 7.0 Dilution Factor: 1.00

CAS NO.	COMPOUND	CONCENTRATION UNITS: (ug/L or ug/Kg) UG/L	Q
108-95-2	Phenol	10.	U
111-44-4	bis(2-Chloroethyl)ether	10.	U
95-57-8	2-Chlorophenol	10.	U
541-73-1	1,3-Dichlorobenzene	10.	U
106-46-7	1,4-Dichlorobenzene	10.	U
100-51-6	Benzyl alcohol	10.	U
95-50-1	1,2-Dichlorobenzene	10.	U
95-48-7	2-Methylphenol	10.	U
108-60-1	bis(2-Chloroisopropyl)ether	10.	U
106-44-5	4-Methylphenol	10.	U
621-64-7	N-Nitroso-di-n-propylamine	10.	U
67-72-1	Hexachloroethane	10.	U
98-95-3	Nitrobenzene	10.	U
78-59-1	Isophorone	10.	U
88-75-5	2-Nitrophenol	10.	U
105-67-9	2,4-Dimethylphenol	10.	U
65-85-0	Benzoic acid	10.	U
111-91-1	bis(2-Chloroethoxy)methane	50.	U
120-83-2	2,4-Dichlorophenol	10.	U
120-82-1	1,2,4-Trichlorobenzene	10.	U
91-20-3	Naphthalene	10.	U
106-47-8	4-Chloroaniline	10.	U
87-68-3	Hexachlorobutadiene	10.	U
59-50-7	4-Chloro-3-methylphenol	10.	U
91-57-6	2-Methylnaphthalene	10.	U
77-47-4	Hexachlorocyclopentadiene	10.	U
88-06-2	2,4,6-Trichlorophenol	10.	U
95-95-4	2,4,5-Trichlorophenol	10.	U
91-58-7	2-Chloronaphthalene	50.	U
88-74-4	2-Nitroaniline	10.	U
131-11-3	Dimethylphthalate	50.	U
208-96-8	Acenaphthylene	10.	U
606-20-2	2,6-Dinitrotoluene	10.	U

1C

EPA SAMPLE NO. 000139

SEMIVOLATILE ORGANICS ANALYSIS DATA SHEET

BZ950

Lab Name: PEI Contract: 68-D9-0037

Lab Code: PEI Case No.: 11834 SAS No.: SDG No.: BZ949

Matrix: (soil/water) WATER Lab Sample ID: T9-04-199-02A

Sample wt/vol: 1000.0 (g/mL) ML Lab File ID: BZ950

Level: (low/med) LOW Date Received: 4/26/89

Moisture: not dec. 100. dec. 0 Date Extracted: 4/26/89

Extraction: (SepF/Cont/Sonc) CONT Date Analyzed: 5/ 5/89

GPC Cleanup: (Y/N) N pH: 7.0 Dilution Factor: 1.00

CAS NO.	COMPOUND	CONCENTRATION UNITS: (ug/L or ug/Kg) UG/L	Q
99-09-2	3-Nitroaniline	50.	U
83-32-9	Acenaphthene	10.	U
51-28-5	2,4-Dinitrophenol	50.	U
100-02-7	4-Nitrophenol	50.	U
132-64-9	Dibenzofuran	10.	U
121-14-2	2,4-Dinitrotoluene	10.	U
84-66-2	Diethylphthalate	10	U
7005-72-3	4-Chlorophenyl-phenylether	10.	U
86-73-7	Fluorene	10.	U
100-01-6	4-Nitroaniline	50.	U
534-52-1	4,6-Dinitro-2-methylphenol	50.	U
86-30-6	N-Nitrosodiphenylamine (1)	10.	U
101-55-3	4-Bromophenyl-phenylether	10.	U
118-74-1	Hexachlorobenzene	10.	U
87-86-5	Pentachlorophenol	50.	U
85-01-8	Phenanthrene	10.	U
120-12-7	Anthracene	10.	U
84-74-2	Di-n-butylphthalate	10.	U
206-44-0	Fluoranthene	10.	U
129-00-0	Pyrene	10.	U
85-68-7	Butylbenzylphthalate	10.	U
91-94-1	3,3'-Dichlorobenzidine	20.	U
56-55-3	Benzo(a)anthracene	10.	U
218-01-9	Chrysene	10.	U
117-81-7	bis(2-Ethylhexyl)phthalate	10.	U
117-84-0	Di-n-octylphthalate	10.	U
205-99-2	Benzo(b)fluoranthene	10.	U
207-08-9	Benzo(k)fluoranthene	10.	U
50-32-8	Benzo(a)pyrene	10.	U
193-39-5	Indeno(1,2,3-cd)pyrene	10.	U
53-70-3	Dibenz(a,h)anthracene	10.	U
191-24-2	Benzo(g,h,i)perylene	10.	U

(1) - Cannot be separated from diphenylamine

1F

EPA SAMPLE NO. CC0340

SEMIVOLATILE ORGANICS ANALYSIS DATA SHEET
TENTATIVELY IDENTIFIED COMPOUNDS

BZ950

Lab Name: PEI Contract: 68-D9-0037

Lab Code: PEI Case No.: 11834 SAS No.: SDG No.: BZ949

Matrix (soil/water) WATER Lab Sample ID: T9-04-199-02A

Sample wt/vol. 1000.0 (g/mL) ML Lab File ID: BZ950

Level. (low/med) LOW Date Received: 4/26/89

% Moisture: not dec. 100. dec. 0. Date Extracted: 4/26/89

Extraction (SepF/Cont/Sonc) CONT Date Analyzed: 5/ 5/89

TCL Cleanup (Y/N) N pH: 7.0 Dilution Factor: 1.00

Number TICs found 6

CONCENTRATION UNITS
(ug/L or ug/Kg) UG/L

CAS NUMBER	COMPOUND NAME	RT	EST. CONC.	Q
1 - -	UNKNOWN	6.00	30	~~J~~ R
2 - -	UNKNOWN	6.57	70	~~BJ~~ A
3. - -	UNKNOWN	7.38	50.	BJ A
4 - -	UNKNOWN	7.88	90.	BJ A
5 - -	UNKNOWN	8.15	20.	BJ A
6 - -	UNKNOWN	8.28	30.	BJ A R
7				
8.				
9.				
10.				
11.				
12.				
13.				
14.				
15.				
16.				
17.				
18.				
19.				
20.				
21.				
22.				
23.				
24.				
25.				
26.				
27.				
28.				
29.				
30.				

1B
SEMIVOLATILE ORGANICS ANALYSIS DATA SHEET

EPA SAMPLE NO.

BZ951

Lab Name: PEI Contract: 68-D9-0037

Lab Code: PEI Case No.: 11834 SAS No.: SDG No.: BZ949

Matrix: (soil/water) WATER Lab Sample ID: T9-04-199-03A

Sample wt/vol: 1000.0 (g/mL) ML Lab File ID: BZ951

Level: (low/med) LOW Date Received: 4/26/89

% Moisture: not dec. 100. dec. 0. Date Extracted: 4/26/89

Extraction: (SepF/Cont/Sonc) CONT Date Analyzed: 5/ 9/89

GPC Cleanup: (Y/N) N pH: 7.0 Dilution Factor: 1.00

CAS NO.	COMPOUND	CONCENTRATION UNITS: (ug/L or ug/Kg) UG/L	Q
108-95-2	Phenol	10.	U
111-44-4	bis(2-Chloroethyl)ether	10.	U
95-57-8	2-Chlorophenol	10.	U
541-73-1	1,3-Dichlorobenzene	10.	U
106-46-7	1,4-Dichlorobenzene	10.	U
100-51-6	Benzyl alcohol	10.	U
95-50-1	1,2-Dichlorobenzene	10.	U
95-48-7	2-Methylphenol	10.	U
108-60-1	bis(2-Chloroisopropyl)ether	10.	U
106-44-5	4-Methylphenol	10.	U
621-64-7	N-Nitroso-di-n-propylamine	10.	U
67-72-1	Hexachloroethane	10.	U
98-95-3	Nitrobenzene	10.	U
78-59-1	Isophorone	10.	U
88-75-5	2-Nitrophenol	10.	U
105-67-9	2,4-Dimethylphenol	10.	U
65-85-0	Benzoic acid	10.	U
111-91-1	bis(2-Chloroethoxy)methane	50.	U
120-83-2	2,4-Dichlorophenol	10.	U
120-82-1	1,2,4-Trichlorobenzene	10.	U
91-20-3	Naphthalene	10.	U
106-47-8	4-Chloroaniline	10.	U
87-68-3	Hexachlorobutadiene	10.	U
59-50-7	4-Chloro-3-methylphenol	10.	U
91-57-6	2-Methylnaphthalene	10.	U
77-47-4	Hexachlorocyclopentadiene	10.	U
88-06-2	2,4,6-Trichlorophenol	10.	U
95-95-4	2,4,5-Trichlorophenol	10.	U
91-58-7	2-Chloronaphthalene	50.	U
88-74-4	2-Nitroaniline	10.	U
131-11-3	Dimethylphthalate	50.	U
208-96-8	Acenaphthylene	10.	U
606-20-2	2,6-Dinitrotoluene	10.	U
		10.	U

1C

EPA SAMPLE NO. 000456

SEMIVOLATILE ORGANICS ANALYSIS DATA SHEET

BZ951

Lab Name: PEI Contract: 68-D9-0037

Lab Code: PEI Case No.: 11834 SAS No.: SDG No.: BZ949

Matrix: (soil/water) WATER Lab Sample ID: T9-04-199-03A

Sample wt/vol: 1000.0 (g/mL) ML Lab File ID: BZ951

Level: (low/med) LOW Date Received: 4/26/89

% Moisture: not dec. 100. dec. 0. Date Extracted: 4/26/89

Extraction: (SepF/Cont/Sonc) CONT Date Analyzed: 5/ 9/89

GPC Cleanup: (Y/N) N pH: 7.0 Dilution Factor: 1.00

CAS NO.	COMPOUND	CONCENTRATION UNITS: (ug/L or ug/Kg) UG/L	Q
99-09-2	3-Nitroaniline	50.	U
83-32-9	Acenaphthene	10.	U
51-28-5	2,4-Dinitrophenol	50.	U
100-02-7	4-Nitrophenol	50.	U
132-64-9	Dibenzofuran	10.	U
121-14-2	2,4-Dinitrotoluene	10.	U
84-66-2	Diethylphthalate	10.	U
7005-72-3	4-Chlorophenyl-phenylether	10 ~~8~~	~~J~~ U
86-73-7	Fluorene	10.	U
100-01-6	4-Nitroaniline	10.	U
534-52-1	4,6-Dinitro-2-methylphenol	50.	U
86-30-6	N-Nitrosodiphenylamine (1)	50.	U
101-55-3	4-Bromophenyl-phenylether	10.	U
118-74-1	Hexachlorobenzene	10.	U
87-86-5	Pentachlorophenol	10.	U
85-01-8	Phenanthrene	50.	U
120-12-7	Anthracene	10.	U
84-74-2	Di-n-butylphthalate	10.	U
206-44-0	Fluoranthene	10.	U
129-00-0	Pyrene	10.	U
85-68-7	Butylbenzylphthalate	10.	U
91-94-1	3,3'-Dichlorobenzidine	10.	U
56-55-3	Benzo(a)anthracene	20.	U
218-01-9	Chrysene	10.	U
117-81-7	bis(2-Ethylhexyl)phthalate	10.	U
117-84-0	Di-n-octylphthalate	10.	U
205-99-2	Benzo(b)fluoranthene	10.	U
207-08-9	Benzo(k)fluoranthene	10.	U
50-32-8	Benzo(a)pyrene	10.	U
193-39-5	Indeno(1,2,3-cd)pyrene	10.	U
53-70-3	Dibenz(a,h)anthracene	10.	U
191-24-2	Benzo(g,h,i)perylene	10.	U

(1) - Cannot be separated from diphenylamine

1F

EPA SAMPLE NO. 57

SEMIVOLATILE ORGANICS ANALYSIS DATA SHEET
TENTATIVELY IDENTIFIED COMPOUNDS

BZ951

Lab Name: PEI Contract: 68-D9-0037

Lab Code: PEI Case No.: 11834 SAS No.: SDG No.: BZ949

Matrix: (soil/water) WATER Lab Sample ID: T9-04-199-03A

Sample wt/vol: 1000.0 (g/mL) ML Lab File ID: BZ951

Level: (low/med) LOW Date Received: 4/26/89

% Moisture: not dec. 100. dec. 0. Date Extracted: 4/26/89

Extraction: (SepF/Cont/Sonc) CONT Date Analyzed: 5/ 9/89

GPC Cleanup: (Y/N) N pH: 7.0 Dilution Factor: 1.00

Number TICs found: 7

CONCENTRATION UNITS
(ug/L or ug/Kg) UG/L

CAS NUMBER	COMPOUND NAME	RT	EST. CONC.	G
1. - -	UNKNOWN	5.35	10.	J N
2. - -	UNKNOWN	5.75	50.	~~J~~ A
3. - -	UNKNOWN	6.37	60.	BJ A
4. - -	UNKNOWN	7.18	30.	BJ A
5. - -	UNKNOWN	7.67	90.	BJ A
6. - -	UNKNOWN	7.93	10.	BJ A
7. - -	UNKNOWN	27.35	80.	J N
8.				
9.				
10.				
11.				
12.				
13.				
14.				
15.				
16.				
17.				
18.				
19.				
20.				
21.				
22.				
23.				
24.				
25.				
26.				
27.				
28.				
29.				
30.				

1B

SEMIVOLATILE ORGANICS ANALYSIS DATA SHEET

EPA SAMPLE NO.

BZ952

Lab Name: PEI Contract: 68-D9-0037

Lab Code: PEI Case No.: 11834 SAS No.: SDG No.: BZ949

Matrix: (soil/water) WATER Lab Sample ID: T9-04-199-04A

Sample wt/vol: 1000.0 (g/mL) ML Lab File ID: BZ952

Level: (low/med) LOW Date Received: 4/26/89

% Moisture: not dec. 100.0 dec. 0. Date Extracted: 4/26/89

Extraction: (SepF/Cont/Sonc) CONT Date Analyzed: 5/ 9/89

GPC Cleanup: (Y/N) N pH: 7.0 Dilution Factor: 1.00

CAS NO.	COMPOUND	CONCENTRATION UNITS (ug/L or ug/Kg) UG/L	Q
108-95-2	Phenol	10.	U
111-44-4	bis(2-Chloroethyl)ether	10.	U
95-57-8	2-Chlorophenol	10.	U
541-73-1	1,3-Dichlorobenzene	10.	U
106-46-7	1,4-Dichlorobenzene	10.	U
100-51-6	Benzyl alcohol	10.	U
95-50-1	1,2-Dichlorobenzene	10.	U
95-48-7	2-Methylphenol	10.	U
108-60-1	bis(2-Chloroisopropyl)ether	10.	U
106-44-5	4-Methylphenol	10.	U
621-64-7	N-Nitroso-di-n-propylamine	10.	U
67-72-1	Hexachloroethane	10.	U
98-95-3	Nitrobenzene	10.	U
78-59-1	Isophorone	10.	U
88-75-5	2-Nitrophenol	10.	U
105-67-9	2,4-Dimethylphenol	10.	U
65-85-0	Benzoic acid	50.	U
111-91-1	bis(2-Chloroethoxy)methane	10.	U
120-83-2	2,4-Dichlorophenol	10.	U
120-82-1	1,2,4-Trichlorobenzene	10.	U
91-20-3	Naphthalene	10.	U
106-47-8	4-Chloroaniline	10.	U
87-68-3	Hexachlorobutadiene	10.	U
59-50-7	4-Chloro-3-methylphenol	10.	U
91-57-6	2-Methylnaphthalene	10.	U
77-47-4	Hexachlorocyclopentadiene	10.	U
88-06-2	2,4,6-Trichlorophenol	10.	U
95-95-4	2,4,5-Trichlorophenol	50.	U
91-58-7	2-Chloronaphthalene	10.	U
88-74-4	2-Nitroaniline	50.	U
131-11-3	Dimethylphthalate	10.	U
208-96-8	Acenaphthylene	10.	U
606-20-2	2,6-Dinitrotoluene	10.	U

1C

SEMIVOLATILE ORGANICS ANALYSIS DATA SHEET

EPA SAMPLE NO

00475

BZ952

Lab Name: PEI Contract: 68-D9-0037

Lab Code: PEI Case No.: 11834 SAS No.: SDG No.: BZ949

Matrix: (soil/water) WATER Lab Sample ID: T9-04-199-04A

Sample wt/vol: 1000.0 (g/mL) ML Lab File ID: BZ952

Level: (low/med) LOW Date Received: 4/26/89

% Moisture: not dec. 100. dec 0. Date Extracted: 4/26/89

Extraction: (SepF/Cont/Sonc) CONT Date Analyzed: 5/ 9/89

GPC Cleanup: (Y/N) N pH: 7.0 Dilution Factor: 1.00

CAS NO	COMPOUND	CONCENTRATION UNITS: (ug/L or ug/Kg) UG/L	Q
99-09-2	3-Nitroaniline	50.	U
83-32-9	Acenaphthene	10.	U
51-28-5	2,4-Dinitrophenol	50.	U
100-02-7	4-Nitrophenol	50.	U
132-64-9	Dibenzofuran	10.	U
121-14-2	2,4-Dinitrotoluene	10.	U
84-66-2	Diethylphthalate	10.	U
7005-72-3	4-Chlorophenyl-phenylether	10.	U
86-73-7	Fluorene	10.	U
100-01-6	4-Nitroaniline	50.	U
534-52-1	4,6-Dinitro-2-methylphenol	50.	U
86-30-6	N-Nitrosodiphenylamine (1)	10.	U
101-55-3	4-Bromophenyl-phenylether	10.	U
118-74-1	Hexachlorobenzene	10.	U
87-86-5	Pentachlorophenol	50.	U
85-01-8	Phenanthrene	10.	U
120-12-7	Anthracene	10.	U
84-74-2	Di-n-butylphthalate	10.	U
206-44-0	Fluoranthene	10.	U
129-00-0	Pyrene	10.	U
85-68-7	Butylbenzylphthalate	10.	U
91-94-1	3,3'-Dichlorobenzidine	20.	U
56-55-3	Benzo(a)anthracene	10.	U
218-01-9	Chrysene	10.	U
117-81-7	bis(2-Ethylhexyl)phthalate	10.	U
117-84-0	Di-n-octylphthalate	10.	U
205-99-2	Benzo(b)fluoranthene	10.	U
207-08-9	Benzo(k)fluoranthene	10.	U
50-32-8	Benzo(a)pyrene	10.	U
193-39-5	Indeno(1,2,3-cd)pyrene	10.	U
53-70-3	Dibenz(a,h)anthracene	10.	U
191-24-2	Benzo(g,h,i)perylene	10.	U

(1) - Cannot be separated from diphenylamine

1F

EPA SAMPLE NO.

SEMIVOLATILE ORGANICS ANALYSIS DATA SHEET
TENTATIVELY IDENTIFIED COMPOUNDS

BZ952

Lab Name: PEI

Lab Code: PEI Case No.: 11834 SAS No.: Contract: 68-D9-0037

SDG No.: BZ949

Matrix: (soil/water) WATER

Lab Sample ID: T9-04-199-04A

Sample wt/vol: 1000.0 (g/mL) ML

Lab File ID: BZ952

Level: (low/med) LOW

Date Received: 4/26/89

% Moisture: not dec. 100. dec. 0.

Date Extracted: 4/26/89

Extraction: (SepF/Cont/Sonc) CONT

Date Analyzed: 5/ 9/89

GPC Cleanup: (Y/N) N pH: 7.0

Dilution Factor: 1.00

Number TICs found: 13

CONCENTRATION UNITS:
(ug/L or ug/Kg) UG/L

	CAS NUMBER	COMPOUND NAME	RT	EST. CONC.	Q
1.	- -	UNKNOWN	5.70	40.	~~J~~ A R
2.	- -	UNKNOWN	5.80	60.	~~J~~ A
3.	- -	UNKNOWN	6.20	8.	~~J~~ A
4.	- -	UNKNOWN	6.42	80.	~~BJ~~ A
5.	- -	UNKNOWN	7.20	20.	~~BJ~~ A
6.	- -	UNKNOWN	7.70	80.	~~BJ~~ A R
7.	- -	UNKNOWN	9.63	30.	J N
8.	- -	UNKNOWN	10.35	20.	J
9.	- -	UNKNOWN	22.95	10.	J
10.	57-10-3	Hexadecanoic acid	23.15	30.	J
11.	- -	UNKNOWN	25.00	30.	J
12.	- -	UNKNOWN	26.88	20.	J
13.	- -	UNKNOWN	27.35	20.	J N
14.					
15.					
16.					
17.					
18.					
19.					
20.					
21.					
22.					
23.					
24.					
25.					
26.					
27.					
28.					
29.					
30.					

1B

SEMIVOLATILE ORGANICS ANALYSIS DATA SHEET

EPA SAMPLE NO.

BZ953

Lab Name: PEI Contract: 68-D9-0037

Lab Code: PEI Case No.: 11834 SAS No.: SDG No.: BZ949

Matrix: (soil/water) WATER Lab Sample ID: T9-04-199-05A

Sample wt/vol: 1000.0 (g/mL) ML Lab File ID: BZ953

Level: (low/med) LOW Date Received: 4/26/89

% Moisture: not dec. 100. dec. 0. Date Extracted: 4/26/89

Extraction: (SepF/Cont/Sonc) CONT Date Analyzed: 5/10/89

GPC Cleanup: (Y/N) N pH: 7.0 Dilution Factor: 1.00

CAS NO.	COMPOUND	CONCENTRATION UNITS: (ug/L or ug/Kg) UG/L	Q
108-95-2	Phenol	10.	U
111-44-4	bis(2-Chloroethyl)ether	10.	U
95-57-8	2-Chlorophenol	10.	U
541-73-1	1,3-Dichlorobenzene	10.	U
106-46-7	1,4-Dichlorobenzene	10.	U
100-51-6	Benzyl alcohol	10.	U
95-50-1	1,2-Dichlorobenzene	10.	U
95-48-7	2-Methylphenol	10.	U
108-60-1	bis(2-Chloroisopropyl)ether	10.	U
106-44-5	4-Methylphenol	10.	U
621-64-7	N-Nitroso-di-n-propylamine	10.	U
67-72-1	Hexachloroethane	10.	U
98-95-3	Nitrobenzene	10.	U
78-59-1	Isophorone	10.	U
88-75-5	2-Nitrophenol	10.	U
105-67-9	2,4-Dimethylphenol	10.	U
65-85-0	Benzoic acid	50.	U
111-91-1	bis(2-Chloroethoxy)methane	10.	U
120-83-2	2,4-Dichlorophenol	10.	U
120-82-1	1,2,4-Trichlorobenzene	10.	U
91-20-3	Naphthalene	10.	U
106-47-8	4-Chloroaniline	10.	U
87-68-3	Hexachlorobutadiene	10.	U
59-50-7	4-Chloro-3-methylphenol	10.	U
91-57-6	2-Methylnaphthalene	10.	U
77-47-4	Hexachlorocyclopentadiene	10.	U
88-06-2	2,4,6-Trichlorophenol	10.	U
95-95-4	2,4,5-Trichlorophenol	50.	U
91-58-7	2-Chloronaphthalene	10.	U
88-74-4	2-Nitroaniline	50.	U
131-11-3	Dimethylphthalate	10.	U
208-96-8	Acenaphthylene	10.	U
606-20-2	2,6-Dinitrotoluene	10.	U

1C

EPA SAMPLE NO. 040133

SEMIVOLATILE ORGANICS ANALYSIS DATA SHEET

BZ953

Lab Name: PEI Contract: 68-D9-0037

Lab Code: PEI Case No.: 11834 SAS No.: SDG No.: BZ949

Matrix: (soil/water) WATER Lab Sample ID: T9-04-199-05A

Sample wt/vol: 1000.0 (g/mL) ML Lab File ID: BZ953

Level: (low/med) LOW Date Received: 4/26/89

% Moisture: not dec. 100. dec. 0. Date Extracted: 4/26/89

Extraction: (SepF/Cont/Sonc) CONT Date Analyzed: 5/10/89

GPC Cleanup: (Y/N) N pH: 7.0 Dilution Factor: 1.00

CAS NO.	COMPOUND	CONCENTRATION UNITS: (ug/L or ug/Kg) UG/L	Q
99-09-2	3-Nitroaniline	50.	U
83-32-9	Acenaphthene	10.	U
51-28-5	2,4-Dinitrophenol	50.	U
100-02-7	4-Nitrophenol	50.	U
132-64-9	Dibenzofuran	10.	U
121-14-2	2,4-Dinitrotoluene	10.	U
84-66-2	Diethylphthalate	10.	U
7005-72-3	4-Chlorophenyl-phenylether	10.	U
86-73-7	Fluorene	10.	U
100-01-6	4-Nitroaniline	50.	U
534-52-1	4,6-Dinitro-2-methylphenol	50.	U
86-30-6	N-Nitrosodiphenylamine (1)	10.	U
101-55-3	4-Bromophenyl-phenylether	10.	U
118-74-1	Hexachlorobenzene	10.	U
87-86-5	Pentachlorophenol	50.	U
85-01-8	Phenanthrene	10.	U
120-12-7	Anthracene	10.	U
84-74-2	Di-n-butylphthalate	10.	U
206-44-0	Fluoranthene	10.	U
129-00-0	Pyrene	10.	U
85-68-7	Butylbenzylphthalate	10.	U
91-94-1	3,3'-Dichlorobenzidine	20.	U
56-55-3	Benzo(a)anthracene	10.	U
218-01-9	Chrysene	10.	U
117-81-7	bis(2-Ethylhexyl)phthalate	10.	U
117-84-0	Di-n-octylphthalate	10.	U
205-99-2	Benzo(b)fluoranthene	10.	U
207-08-9	Benzo(k)fluoranthene	10.	U
50-32-8	Benzo(a)pyrene	10.	U
193-39-5	Indeno(1,2,3-cd)pyrene	10.	U
53-70-3	Dibenz(a,h)anthracene	10.	U
191-24-2	Benzo(g,h,i)perylene	10.	U

(1) - Cannot be separated from diphenylamine

1F

000500
EPA SAMPLE NO.

SEMIVOLATILE ORGANICS ANALYSIS DATA SHEET
TENTATIVELY IDENTIFIED COMPOUNDS

BZ953

Lab Name: PEI Contract: 68-D9-0037

Lab Code: PEI Case No.: 11834 SAS No.: SDG No.: BZ949

Matrix: (soil/water) WATER Lab Sample ID: T9-04-199-05A

Sample wt/vol: 1000.0 (g/mL) ML Lab File ID: BZ953

Level: (low/med) LOW Date Received: 4/26/89

% Moisture: not dec. 100. dec. 0. Date Extracted: 4/26/89

Extraction: (SepF/Cont/Sonc) CONT Date Analyzed: 5/10/89

GPC Cleanup: (Y/N) N pH: 7.0 Dilution Factor: 1.00

Number TICs found: 16 CONCENTRATION UNITS: (ug/L or ug/Kg) UG/L

	CAS NUMBER	COMPOUND NAME	RT	EST. CONC.	Q
1.	- -	UNKNOWN	5.15	200.	J A
2.	- -	UNKNOWN	5.60	50.	J A
3.	- -	UNKNOWN	5.68	50.	J A
4.	- -	UNKNOWN	6.33	100.	J A
5.	- -	UNKNOWN	7.13	20.	J A
6.	- -	UNKNOWN	7.62	20.	J A
7.	- -	UNKNOWN	9.60	60.	J A
8.	108-67-8	Benzene, 1,3,5-trimethyl-	9.77	60.	J A
9.	- -	UNKNOWN	15.28	50.	J
10.	- -	UNKNOWN	15.50	9.	J
11.	- -	UNKNOWN AROMATIC	15.85	100.	J
12.	- -	UNKNOWN	17.88	10.	J
13.	- -	UNKNOWN	18.18	9.	J
14.	- -	UNKNOWN	18.90	20.	J
15.	- -	UNKNOWN	22.95	20.	J
16.	57-10-3	Hexadecanoic acid	23.13	20.	J
17.					
18.					
19.					
20.					
21.					
22.					
23.					
24.					
25.					
26.					
27.					
28.					
29.					
30.					

000526

1B

SEMIVOLATILE ORGANICS ANALYSIS DATA SHEET

EPA SAMPLE NO.

BZ954

Lab Name: PEI Contract: 68-D9-0037

Lab Code: PEI Case No.: 11834 SAS No.: SDG No.: BZ949

Matrix: (soil/water) WATER Lab Sample ID: T9-04-199-06A

Sample wt/vol: 1000.0 (g/mL) ML Lab File ID: BZ954

Level: (low/med) LOW Date Received: 4/26/89

% Moisture: not dec. 100. dec. 0. Date Extracted: 4/26/89

Extraction: (SepF/Cont/Sonc) CONT Date Analyzed: 5/11/89

GPC Cleanup: (Y/N) N pH: 7.0 Dilution Factor: 1.00

CAS NO.	COMPOUND	CONCENTRATION UNITS: (ug/L or ug/Kg) UG/L	Q
108-95-2	Phenol	10.	U
111-44-4	bis(2-Chloroethyl)ether	10.	U
95-57-8	2-Chlorophenol	10.	U
541-73-1	1,3-Dichlorobenzene	10.	U
106-46-7	1,4-Dichlorobenzene	10.	U
100-51-6	Benzyl alcohol	10.	U
95-50-1	1,2-Dichlorobenzene	10.	U
95-48-7	2-Methylphenol	10.	U
108-60-1	bis(2-Chloroisopropyl)ether	10.	U
106-44-5	4-Methylphenol	10.	U
621-64-7	N-Nitroso-di-n-propylamine	10.	U
67-72-1	Hexachloroethane	10.	U
98-95-3	Nitrobenzene	10.	U
78-59-1	Isophorone	10.	U
88-75-5	2-Nitrophenol	10.	U
105-67-9	2,4-Dimethylphenol	10.	U
65-85-0	Benzoic acid	10.	U
111-91-1	bis(2-Chloroethoxy)methane	50.	U
120-83-2	2,4-Dichlorophenol	10.	U
120-82-1	1,2,4-Trichlorobenzene	10.	U
91-20-3	Naphthalene	10.	U
106-47-8	4-Chloroaniline	10.	U
87-68-3	Hexachlorobutadiene	10.	U
59-50-7	4-Chloro-3-methylphenol	10.	U
91-57-6	2-Methylnaphthalene	10.	U
77-47-4	Hexachlorocyclopentadiene	10.	U
88-06-2	2,4,6-Trichlorophenol	10.	U
95-95-4	2,4,5-Trichlorophenol	10.	U
91-58-7	2-Chloronaphthalene	50.	U
88-74-4	2-Nitroaniline	10.	U
131-11-3	Dimethylphthalate	50.	U
208-96-8	Acenaphthylene	10.	U
606-20-2	2,6-Dinitrotoluene	10.	U
		10.	U

1C

EPA SAMPLE NO.

BZ954

SEMIVOLATILE ORGANICS ANALYSIS DATA SHEET

Lab Name: PEI Contract: 68-D9-0037

Lab Code: PEI Case No.: 11834 SAS No.: SDG No.: BZ949

Matrix: (soil/water) WATER Lab Sample ID: T9-04-199-06A

Sample wt/vol. 1000.0 (g/mL) ML Lab File ID: BZ954

Level: (low/med) LOW Date Received: 4/26/89

% Moisture: not dec. 100. dec. 0. Date Extracted: 4/26/89

Extraction: (SepF/Cont/Sonc) CONT Date Analyzed: 5/11/89

GPC Cleanup: (Y/N) N pH: 7.0 Dilution Factor: 1.00

CAS NO.	COMPOUND	CONCENTRATION UNITS: (ug/L or ug/Kg) UG/L	Q
99-09-2	3-Nitroaniline	50.	U
83-32-9	Acenaphthene	10.	U
51-28-5	2,4-Dinitrophenol	50.	U
100-02-7	4-Nitrophenol	50.	U
132-64-9	Dibenzofuran	10.	U
121-14-2	2,4-Dinitrotoluene	10.	U
84-66-2	Diethylphthalate	10.	U
7005-72-3	4-Chlorophenyl-phenylether	10.	U
86-73-7	Fluorene	10.	U
100-01-6	4-Nitroaniline	50.	U
534-52-1	4,6-Dinitro-2-methylphenol	50.	U
86-30-6	N-Nitrosodiphenylamine (1)	10.	U
101-55-3	4-Bromophenyl-phenylether	10.	U
118-74-1	Hexachlorobenzene	10.	U
87-86-5	Pentachlorophenol	50.	U
85-01-8	Phenanthrene	10.	U
120-12-7	Anthracene	10.	U
84-74-2	Di-n-butylphthalate	10.	U
206-44-0	Fluoranthene	10.	U
129-00-0	Pyrene	10.	U
85-68-7	Butylbenzylphthalate	10.	U
91-94-1	3,3'-Dichlorobenzidine	20.	U
56-55-3	Benzo(a)anthracene	10.	U
218-01-9	Chrysene	10.	U
117-81-7	bis(2-Ethylhexyl)phthalate	10.	U
117-84-0	Di-n-octylphthalate	10.	U
205-99-2	Benzo(b)fluoranthene	10.	U
207-08-9	Benzo(k)fluoranthene	10.	U
50-32-8	Benzo(a)pyrene	10.	U
193-39-5	Indeno(1,2,3-cd)pyrene	10.	U
53-70-3	Dibenz(a,h)anthracene	10.	U
191-24-2	Benzo(g,h,i)perylene	10.	U

(1) - Cannot be separated from diphenylamine

000528

1F

EPA SAMPLE NO.

SEMIVOLATILE ORGANICS ANALYSIS DATA SHEET
TENTATIVELY IDENTIFIED COMPOUNDS

BZ954

Lab Name: PEI Contract: 68-D9-0037

Lab Code: PEI Case No.: 11834 SAS No.: SDG No.: BZ949

Matrix: (soil/water) WATER Lab Sample ID: T9-04-199-06A

Sample wt/vol: 1000.0 (g/ml) ML Lab File ID: BZ954

Level: (low/med) LOW Date Received: 4/26/89

Moisture: not dec. 100. dec. 0. Date Extracted: 4/26/89

Extraction: (SepF/Cont/Sonc) CONT Date Analyzed: 5/11/89

GPC Cleanup: (Y/N) N pH: 7.0 Dilution Factor: 1.00

Number TICs found: 15 CONCENTRATION UNITS: (ug/L or ug/Kg) UG/L

	CAS NUMBER	COMPOUND NAME	RT	EST. CONC.	Q
1.	- -	UNKNOWN	5.23	400.	J A
2.	- -	UNKNOWN	5.57	30.	J A
3.	- -	UNKNOWN	5.63	40.	BJ A
4.	- -	UNKNOWN	5.73	40.	J A
5.	- -	UNKNOWN	6.37	200.	BJ A
6.	- -	UNKNOWN	7.63	40.	BJ A
7.	- -	UNKNOWN	9.60	400.	J A
8.	108-67-8	Benzene, 1,3,5-trimethyl-	9.75	40.	J
9.	- -	UNKNOWN	15.27	30	J
10.	- -	UNKNOWN	15.82	90.	J
11.	544-63-8	Tetradecanoic acid	20.92	30.	J
12.	- -	UNKNOWN	22.83	30.	J
13.	- -	UNKNOWN HYDROCARBON	22.95	50.	J
14.	57-10-3	Hexadecanoic acid	23.12	50.	J
15.	- -	UNKNOWN HYDROCARBON	24.95	30.	J
16.					
17.					
18.					
19.					
20.					
21.					
22.					
23.					
24.					
25.					
26.					
27.					
28.					
29.					
30.					

1B
SEMIVOLATILE ORGANICS ANALYSIS DATA SHEET

EPA SAMPLE NO.

BZ964

Lab Name: PEI Contract: 68-D9-0037

Lab Code: PEI Case No.: 11834 SAS No.: SDG No.: BZ949

Matrix: (soil/water) WATER Lab Sample ID: T9-04-199-16A

Sample wt/vol: 1000.0 (g/mL) ML Lab File ID: BZ964

Level: (low/med) LOW Date Received: 4/26/89

% Moisture: not dec. 100 dec. 0. Date Extracted: 4/26/89

Extraction: (SepF/Cont/Sonc) CONT Date Analyzed: 5/11/89

GPC Cleanup: (Y/N) N pH: 7.0 Dilution Factor: 1.00

CAS NO.	COMPOUND	CONCENTRATION UNITS: (ug/L or ug/Kg) UG/L	Q
108-95-2	Phenol	10.	U
111-44-4	bis(2-Chloroethyl)ether	10.	U
95-57-8	2-Chlorophenol	10.	U
541-73-1	1,3-Dichlorobenzene	10.	U
106-46-7	1,4-Dichlorobenzene	10.	U
100-51-6	Benzyl alcohol	10.	U
95-50-1	1,2-Dichlorobenzene	10.	U
95-48-7	2-Methylphenol	10.	U
108-60-1	bis(2-Chloroisopropyl)ether	10.	U
106-44-5	4-Methylphenol	10.	U
621-64-7	N-Nitroso-di-n-propylamine	10.	U
67-72-1	Hexachloroethane	10.	U
98-95-3	Nitrobenzene	10.	U
78-59-1	Isophorone	10.	U
88-75-5	2-Nitrophenol	10.	U
105-67-9	2,4-Dimethylphenol	10.	U
65-85-0	Benzoic acid	10.	U
111-91-1	bis(2-Chloroethoxy)methane	50.	U
120-83-2	2,4-Dichlorophenol	10.	U
120-82-1	1,2,4-Trichlorobenzene	10.	U
91-20-3	Naphthalene	10.	U
106-47-8	4-Chloroaniline	10.	U
87-68-3	Hexachlorobutadiene	10.	U
59-50-7	4-Chloro-3-methylphenol	10.	U
91-57-6	2-Methylnaphthalene	10.	U
77-47-4	Hexachlorocyclopentadiene	10.	U
88-06-2	2,4,6-Trichlorophenol	10.	U
95-95-4	2,4,5-Trichlorophenol	10.	U
91-58-7	2-Chloronaphthalene	50.	U
88-74-4	2-Nitroaniline	10.	U
131-11-3	Dimethylphthalate	50.	U
208-96-8	Acenaphthylene	10.	U
606-20-2	2,6-Dinitrotoluene	10.	U

000775

1C

EPA SAMPLE NO.

SEMIVOLATILE ORGANICS ANALYSIS DATA SHEET

BZ964

Lab Name: PEI Contract: 68-D9-0037

Lab Code: PEI Case No.: 11834 SAS No.: SDG No.: BZ949

Matrix: (soil/water) WATER Lab Sample ID: T9-04-199-16A

Sample wt/vol. 1000.0 (g/mL) ML Lab File ID: BZ964

Level: (low/med) LOW Date Received: 4/26/89

% Moisture: not dec. 100. dec. 0. Date Extracted: 4/26/89

Extraction: (SepF/Cont/Sonc) CONT Date Analyzed: 5/11/89

GPC Cleanup: (Y/N) N pH: 7.0 Dilution Factor: 1.00

CAS NO.	COMPOUND	CONCENTRATION UNITS: (ug/L or ug/Kg) UG/L	Q
99-09-2	3-Nitroaniline	50.	U
83-32-9	Acenaphthene	10.	U
51-28-5	2,4-Dinitrophenol	50.	U
100-02-7	4-Nitrophenol	50.	U
132-64-9	Dibenzofuran	10.	U
121-14-2	2,4-Dinitrotoluene	10.	U
84-66-2	Diethylphthalate	10 ~~2~~	~~J~~ U
7005-72-3	4-Chlorophenyl-phenylether	10.	U
86-73-7	Fluorene	10.	U
100-01-6	4-Nitroaniline	50.	U
534-52-1	4,6-Dinitro-2-methylphenol	50.	U
86-30-6	N-Nitrosodiphenylamine (1)	10.	U
101-55-3	4-Bromophenyl-phenylether	10.	U
118-74-1	Hexachlorobenzene	10.	U
87-86-5	Pentachlorophenol	50.	U
85-01-8	Phenanthrene	10.	U
120-12-7	Anthracene	10.	U
84-74-2	Di-n-butylphthalate	1.	J
206-44-0	Fluoranthene	10.	U
129-00-0	Pyrene	10.	U
85-68-7	Butylbenzylphthalate	10.	U
91-94-1	3,3'-Dichlorobenzidine	20.	U
56-55-3	Benzo(a)anthracene	10.	U
218-01-9	Chrysene	10.	U
117-81-7	bis(2-Ethylhexyl)phthalate	10.	U
117-84-0	Di-n-octylphthalate	10.	U
205-99-2	Benzo(b)fluoranthene	10.	U
207-08-9	Benzo(k)fluoranthene	10.	U
50-32-8	Benzo(a)pyrene	10.	U
193-39-5	Indeno(1,2,3-cd)pyrene	10.	U
53-70-3	Dibenz(a,h)anthracene	10.	U
191-24-2	Benzo(g,h,i)perylene	10.	U

(1) - Cannot be separated from diphenylamine

1F

EPA SAMPLE NO.

CC0776

SEMIVOLATILE ORGANICS ANALYSIS DATA SHEET
TENTATIVELY IDENTIFIED COMPOUNDS

BZ964

Lab Name: PEI Contract: 68-D9-0037

Lab Code: PEI Case No.: 11834 SAS No.: SDG No.: BZ949

Matrix: (soil/water) WATER Lab Sample ID: T9-04-199-16A

Sample wt/vol: 1000.0 (g/mL) ML Lab File ID: BZ964

Level: (low/med) LOW Date Received: 4/26/89

% Moisture: not dec. 100. dec. 0. Date Extracted: 4/26/89

Extraction: (SepF/Cont/Sonc) CONT Date Analyzed: 5/11/89

GPC Cleanup: (Y/N) N pH: 7.0 Dilution Factor: 1.00

Number TICs found: 13

CONCENTRATION UNITS:
(ug/L or ug/Kg) UG/L

	CAS NUMBER	COMPOUND NAME	RT	EST. CONC.	Q
1	- -	UNKNOWN HYDROCARBON	5.42	100.	J N
2.	- -	UNKNOWN	5.78	50.	J ~~A~~ R
3.	- -	UNKNOWN	6.17	70.	J ~~A~~ R
4.	- -	UNKNOWN	6.38	80.	BJ ~~A~~ R
5.	- -	UNKNOWN	7.18	30.	BJ ~~A~~ R
6.	- -	UNKNOWN	7.67	80.	BJ ~~A~~ R
7.	- -	UNKNOWN	7.88	20.	J N
8.	- -	UNKNOWN	10.32	50.	BJ ~~A~~ R
9.	544-63-8	Tetradecanoic acid	20.92	20.	J N
10.	- -	UNKNOWN	22.83	20.	J
11.	- -	UNKNOWN HYDROCARBON	22.95	30.	J
12.	57-10-3	Hexadecanoic acid	23.12	30.	J
13	- -	UNKNOWN HYDROCARBON	24.95	30.	J N
14.					
15.					
16.					
17.					
18.					
19.					
20.					
21.					
22.					
23.					
24.					
25.					
26.					
27.					
28.					
29.					
30.					

1B
SEMIVOLATILE ORGANICS ANALYSIS DATA SHEET

EPA SAMPLE NO.

BZ955

Lab Name: PEI Contract: 68-D9-0037

Lab Code: PEI Case No.: 11834 SAS No.: SDG No.: BZ949

Matrix: (soil/water) SOIL Lab Sample ID: T9-04-199-07A

Sample wt/vol: 30.1 (g/mL) G Lab File ID: BZ955

Level: (low/med) LOW Date Received: 4/26/89

% Moisture: not dec. 50. dec. 0. Date Extracted: 4/28/89

Extraction: (SepF/Cont/Sonc) SONC Date Analyzed: 5/11/89

GPC Cleanup: (Y/N) Y pH: 7.0 Dilution Factor: 1.00

CAS NO.	COMPOUND	CONCENTRATION UNITS: (ug/L or ug/Kg) UG/KG	Q
108-95-2	Phenol	1300.	U
111-44-4	bis(2-Chloroethyl)ether	1300.	U
95-57-8	2-Chlorophenol	1300.	U
541-73-1	1,3-Dichlorobenzene	1300.	U
106-46-7	1,4-Dichlorobenzene	1300.	U
100-51-6	Benzyl alcohol	1300.	U
95-50-1	1,2-Dichlorobenzene	1300.	U
95-48-7	2-Methylphenol	1300.	U
108-60-1	bis(2-Chloroisopropyl)ether	1300.	U
106-44-5	4-Methylphenol	1300.	U
621-64-7	N-Nitroso-di-n-propylamine	1300.	U
67-72-1	Hexachloroethane	1300.	U
98-95-3	Nitrobenzene	1300.	U
78-59-1	Isophorone	1300.	U
88-75-5	2-Nitrophenol	1300.	U
105-67-9	2,4-Dimethylphenol	1300.	U
65-85-0	Benzoic acid	1300.	U
111-91-1	bis(2-Chloroethoxy)methane	6300.	U
120-83-2	2,4-Dichlorophenol	1300.	U
120-82-1	1,2,4-Trichlorobenzene	1300.	U
91-20-3	Naphthalene	1300.	U
106-47-8	4-Chloroaniline	130.	J
87-68-3	Hexachlorobutadiene	1300.	U
59-50-7	4-Chloro-3-methylphenol	1300.	U
91-57-6	2-Methylnaphthalene	1300.	U
77-47-4	Hexachlorocyclopentadiene	1300.	U
88-06-2	2,4,6-Trichlorophenol	1300.	U
95-95-4	2,4,5-Trichlorophenol	1300.	U
91-58-7	2-Chloronaphthalene	6300.	U
88-74-4	2-Nitroaniline	1300.	U
131-11-3	Dimethylphthalate	6300.	U
208-96-8	Acenaphthylene	1300.	U
606-20-2	2,6-Dinitrotoluene	1300.	U
		1300.	U

1C

EPA SAMPLE NO. 000553

SEMIVOLATILE ORGANICS ANALYSIS DATA SHEET

BZ955

Lab Name: PEI Contract: 68-D9-0037

Lab Code: PEI Case No.: 11834 SAS No.: SDG No.: BZ949

Matrix: (soil/water) SOIL Lab Sample ID: T9-04-199-07A

Sample wt/vol: 30.1 (g/mL) G Lab File ID: BZ955

Level: (low/med) LOW Date Received: 4/26/89

% Moisture: not dec. 50. dec. 0. Date Extracted: 4/28/89

Extraction: (SepF/Cont/Sonc) SONC Date Analyzed: 5/11/89

GPC Cleanup (Y/N) Y pH: 7.0 Dilution Factor: 1.00

CAS NO.	COMPOUND	CONCENTRATION UNITS: (ug/L or ug/Kg) UG/KG	Q
99-09-2	3-Nitroaniline	6300.	U
83-32-9	Acenaphthene	1300.	U
51-28-5	2,4-Dinitrophenol	6300.	U
100-02-7	4-Nitrophenol	6300.	U
132-64-9	Dibenzofuran	1300.	U
121-14-2	2,4-Dinitrotoluene	1300.	U
84-66-2	Diethylphthalate	1300.	U
7005-72-3	4-Chlorophenyl-phenylether	1300.	U
86-73-7	Fluorene	1300.	U
100-01-6	4-Nitroaniline	6300.	U
534-52-1	4,6-Dinitro-2-methylphenol	6300.	U
86-30-6	N-Nitrosodiphenylamine (1)	1300.	U
101-55-3	4-Bromophenyl-phenylether	1300.	U
118-74-1	Hexachlorobenzene	1300.	U
87-86-5	Pentachlorophenol	6300.	U
85-01-8	Phenanthrene	1300.	U
120-12-7	Anthracene	1300.	U
84-74-2	Di-n-butylphthalate	210.	J
206-44-0	Fluoranthene	130.	J
129-00-0	Pyrene	110.	J
85-68-7	Butylbenzylphthalate	300.	J
91-94-1	3,3'-Dichlorobenzidine	2600.	U
56-55-3	Benzo(a)anthracene	1300.	U
218-01-9	Chrysene	140.	J
117-81-7	bis(2-Ethylhexyl)phthalate	1000.	J
117-84-0	Di-n-octylphthalate	1300.	U
205-99-2	Benzo(b)fluoranthene	230.	J
207-08-9	Benzo(k)fluoranthene	1300.	U
50-32-8	Benzo(a)pyrene	1300.	U
193-39-5	Indeno(1,2,3-cd)pyrene	1300.	U
53-70-3	Dibenz(a,h)anthracene	1300.	U
191-24-2	Benzo(g,h,i)perylene	1300.	U

(1) - Cannot be separated from diphenylamine

1F

EPA SAMPLE NO.

BZ955

SEMIVOLATILE ORGANICS ANALYSIS DATA SHEET
TENTATIVELY IDENTIFIED COMPOUNDS

Lab Name: PEI Contract: 68-D9-0037

Lab Code: PEI Case No.: 11834 SAS No.: SDG No.: BZ949

Matrix: (soil/water) SOIL Lab Sample ID: T9-04-199-07A

Sample wt/vol: 30.1 (g/mL) G Lab File ID: BZ955

Level: (low/med) LOW Date Received: 4/26/89

% Moisture: not dec. 50. dec. 0. Date Extracted: 4/28/89

Extraction: (SepF/Cont/Sonc) SONC Date Analyzed: 5/11/89

GPC Cleanup: (Y/N) Y pH: 7.0 Dilution Factor: 1.00

Number TICs found 15 CONCENTRATION UNITS: (ug/L or ug/Kg) UG/KG

	CAS NUMBER	COMPOUND NAME	RT	EST. CONC.	Q
1.	- -	UNKNOWN	5.70	5000.	~~J~~ R
2.	108-38-3	Benzene, 1,3-dimethyl-	7.02	2000.	~~J~~ R
3.	- -	UNKNOWN	18.03	2000.	J N
4.	- -	UNKNOWN PHTHALATE	22.22	2000.	~~J~~ R
5.	57-10-3	Hexadecanoic acid	23.12	3000.	J N
6.	- -	UNKNOWN	24.47	5000.	J
7.	- -	UNKNOWN HYDROCARBON	26.42	2000.	J
8.	- -	UNKNOWN HYDROCARBON	27.32	4000.	J
9.	- -	UNKNOWN HYDROCARBON	28.33	3000	J
10.	- -	UNKNOWN HYDROCARBON	29.52	3000.	J
11.	- -	UNKNOWN	29.67	1000.	J
12.	- -	UNKNOWN HYDROCARBON	30.96	2000.	J
13.	- -	UNKNOWN HYDROCARBON	32.77	3000.	J
14.	- -	UNKNOWN HYDROCARBON	35.00	3000.	J
15.	- -	UNKNOWN	41.12	4000.	J N
16.					
17.					
18.					
19.					
20.					
21.					
22.					
23.					
24.					
25.					
26.					
27.					
28.					
29.					
30.					

1B
SEMIVOLATILE ORGANICS ANALYSIS DATA SHEET

EPA SAMPLE NO.

BZ956

Lab Name: PEI Contract: 68-D9-0037

Lab Code: PEI Case No.: 11834 SAS No.: SDG No.: BZ949

Matrix: (soil/water) SOIL Lab Sample ID: T9-04-199-08A

Sample wt/vol: 30.0 (g/mL) G Lab File ID: BZ956

Level: (low/med) LOW Date Received: 4/26/89

% Moisture: not dec. 22. dec. 0. Date Extracted: 4/28/89

Extraction: (SepF/Cont/Sonc) SONC Date Analyzed: 5/11/89

GPC Cleanup: (Y/N) Y pH: 7.0 Dilution Factor: 1.00

CAS NO.	COMPOUND	CONCENTRATION UNITS: (ug/L or ug/Kg) UG/KG	Q
108-95-2	Phenol	850.	U
111-44-4	bis(2-Chloroethyl)ether	850.	U
95-57-8	2-Chlorophenol	850.	U
541-73-1	1,3-Dichlorobenzene	850.	U
106-46-7	1,4-Dichlorobenzene	850.	U
100-51-6	Benzyl alcohol	850.	U
95-50-1	1,2-Dichlorobenzene	850.	U
95-48-7	2-Methylphenol	850.	U
108-60-1	bis(2-Chloroisopropyl)ether	850.	U
106-44-5	4-Methylphenol	850.	U
621-64-7	N-Nitroso-di-n-propylamine	850.	U
67-72-1	Hexachloroethane	850.	U
98-95-3	Nitrobenzene	850.	U
78-59-1	Isophorone	850.	U
88-75-5	2-Nitrophenol	850.	U
105-67-9	2,4-Dimethylphenol	850.	U
65-85-0	Benzoic acid	4100.	U
111-91-1	bis(2-Chloroethoxy)methane	850.	U
120-83-2	2,4-Dichlorophenol	850.	U
120-82-1	1,2,4-Trichlorobenzene	850.	U
91-20-3	Naphthalene	850.	U
106-47-8	4-Chloroaniline	850.	U
87-68-3	Hexachlorobutadiene	850.	U
59-50-7	4-Chloro-3-methylphenol	850.	U
91-57-6	2-Methylnaphthalene	850.	U
77-47-4	Hexachlorocyclopentadiene	850.	U
88-06-2	2,4,6-Trichlorophenol	850.	U
95-95-4	2,4,5-Trichlorophenol	4100.	U
91-58-7	2-Chloronaphthalene	850.	U
88-74-4	2-Nitroaniline	4100.	U
131-11-3	Dimethylphthalate	850.	U
208-96-8	Acenaphthylene	850.	U
606-20-2	2,6-Dinitrotoluene	850.	U

1C

EPA SAMPLE NO.

SEMIVOLATILE ORGANICS ANALYSIS DATA SHEET

BZ956

Lab Name: PEI Contract: 68-D9-0037

Lab Code: PEI Case No.: 11834 SAS No.: SDG No.: BZ949

Matrix: (soil/water) SOIL Lab Sample ID: T9-04-199-08A

Sample wt/vol: 30.0 (g/mL) G Lab File ID: BZ956

Level: (low/med) LOW Date Received: 4/26/89

% Moisture: not dec. 22. dec. 0. Date Extracted: 4/28/89

Extraction: (SepF/Cont/Sonc) SONC Date Analyzed: 5/11/89

GPC Cleanup: (Y/N) Y pH: 7.0 Dilution Factor: 1.00

CAS NO.	COMPOUND	CONCENTRATION UNITS: (ug/L or ug/Kg) UG/KG	Q
99-09-2	3-Nitroaniline	4100.	U
83-32-9	Acenaphthene	850.	U
51-28-5	2,4-Dinitrophenol	4100.	U
100-02-7	4-Nitrophenol	4100.	U
132-64-9	Dibenzofuran	850.	U
121-14-2	2,4-Dinitrotoluene	850.	U
84-66-2	Diethylphthalate	850.	U
7005-72-3	4-Chlorophenyl-phenylether	850.	U
86-73-7	Fluorene	850.	U
100-01-6	4-Nitroaniline	4100.	U
534-52-1	4,6-Dinitro-2-methylphenol	4100.	U
86-30-6	N-Nitrosodiphenylamine (1)	850.	U
101-55-3	4-Bromophenyl-phenylether	850.	U
118-74-1	Hexachlorobenzene	850.	U
87-86-5	Pentachlorophenol	4100.	U
85-01-8	Phenanthrene	850.	U
120-12-7	Anthracene	850.	U
84-74-2	Di-n-butylphthalate	850.	U
206-44-0	Fluoranthene	850.	U
129-00-0	Pyrene	850.	U
85-68-7	Butylbenzylphthalate	850.	U
91-94-1	3,3'-Dichlorobenzidine	1700.	U
56-55-3	Benzo(a)anthracene	850.	U
218-01-9	Chrysene	850.	U
117-81-7	bis(2-Ethylhexyl)phthalate	850.	U
117-84-0	Di-n-octylphthalate	850.	U
205-99-2	Benzo(b)fluoranthene	850.	U
207-08-9	Benzo(k)fluoranthene	850.	U
50-32-8	Benzo(a)pyrene	850.	U
193-39-5	Indeno(1,2,3-cd)pyrene	850.	U
53-70-3	Dibenz(a,h)anthracene	850.	U
191-24-2	Benzo(g,h,i)perylene	850.	U

(1) - Cannot be separated from diphenylamine

006583

1F

EPA SAMPLE NO.

SEMIVOLATILE ORGANICS ANALYSIS DATA SHEET
TENTATIVELY IDENTIFIED COMPOUNDS

BZ956

Lab Name: PEI Contract: 68-D9-0037

Lab Code: PEI Case No.: 11834 SAS No.: SDG No.: BZ949

Matrix: (soil/water) SOIL Lab Sample ID: T9-04-199-08A

Sample wt/vol: 30.0 (g/mL) G Lab File ID: BZ956

Level: (low/med) LOW Date Received: 4/26/89

% Moisture: not dec. 22. dec. 0. Date Extracted: 4/28/89

Extraction: (SepF/Cont/Sonc) SONC Date Analyzed: 5/11/89

GPC Cleanup: (Y/N) Y pH: 7.0 Dilution Factor: 1.00

Number TICs found: 11 CONCENTRATION UNITS: (ug/L or ug/Kg) UG/KG

	CAS NUMBER	COMPOUND NAME	RT	EST. CONC.	Q
1.	- -	UNKNOWN HYDROCARBON	5.25	2000.	J N
2.	- -	UNKNOWN HYDROCARBON	5.33	2000.	J N
3.	- -	UNKNOWN	5.72	4000.	~~J A~~ R
4.	- -	UNKNOWN HYDROCARBON	6.73	400.	J N
5.	- -	UNKNOWN AROMATIC	6.82	1000.	J N
6.	108-38-3	Benzene, 1,3-dimethyl-	7.02	1000.	~~TBJ~~ R
7.	- -	UNKNOWN	8.07	600.	~~TBJ A~~ R
8.	100-52-7	Benzaldehyde (ACN)(DOT)	9.03	400.	J N
9.	- -	UNKNOWN	9.68	1000.	~~BJ A~~ R
10.	- -	UNKNOWN PHTHALATE	22.20	1000.	~~BJ~~ R
11.	- -	UNKNOWN	24.42	600.	J N
12.					
13.					
14.					
15.					
16.					
17.					
18.					
19.					
20.					
21.					
22.					
23.					
24.					
25.					
26.					
27.					
28.					
29.					
30.					

1B
SEMIVOLATILE ORGANICS ANALYSIS DATA SHEET

EPA SAMPLE NO.

BZ957

Lab Name: PEI Contract: 68-D9-0037

Lab Code: PEI Case No.: 11834 SAS No.: SDG No.: BZ949

Matrix: (soil/water) SOIL Lab Sample ID: T9-04-199-09A

Sample wt/vol: 30.0 (g/mL) G Lab File ID: BZ957

Level: (low/med) LOW Date Received: 4/26/89

% Moisture: not dec. 22. dec. 0. Date Extracted: 4/28/89

Extraction: (SepF/Cont/Sonc) SONC Date Analyzed: 5/10/89

GPC Cleanup: (Y/N) Y pH: 7.0 Dilution Factor: 1.00

CAS NO.	COMPOUND	CONCENTRATION UNITS: (ug/L or ug/Kg) UG/KG	Q
108-95-2	Phenol	840.	U
111-44-4	bis(2-Chloroethyl)ether	840.	U
95-57-8	2-Chlorophenol	840.	U
541-73-1	1,3-Dichlorobenzene	840.	U
106-46-7	1,4-Dichlorobenzene	840.	U
100-51-6	Benzyl alcohol	840.	U
95-50-1	1,2-Dichlorobenzene	840.	U
95-48-7	2-Methylphenol	840.	U
108-60-1	bis(2-Chloroisopropyl)ether	840.	U
106-44-5	4-Methylphenol	840.	U
621-64-7	N-Nitroso-di-n-propylamine	840.	U
67-72-1	Hexachloroethane	840.	U
98-95-3	Nitrobenzene	840.	U
78-59-1	Isophorone	840.	U
88-75-5	2-Nitrophenol	840.	U
105-67-9	2,4-Dimethylphenol	840.	U
65-85-0	Benzoic acid	4100.	U
111-91-1	bis(2-Chloroethoxy)methane	840.	U
120-83-2	2,4-Dichlorophenol	840.	U
120-82-1	1,2,4-Trichlorobenzene	840.	U
91-20-3	Naphthalene	840.	U
106-47-8	4-Chloroaniline	840.	U
87-68-3	Hexachlorobutadiene	840.	U
59-50-7	4-Chloro-3-methylphenol	840.	U
91-57-6	2-Methylnaphthalene	840.	U
77-47-4	Hexachlorocyclopentadiene	840.	U
88-06-2	2,4,6-Trichlorophenol	840.	U
95-95-4	2,4,5-Trichlorophenol	840.	U
91-58-7	2-Chloronaphthalene	4100.	U
88-74-4	2-Nitroaniline	840.	U
131-11-3	Dimethylphthalate	4100.	U
208-96-8	Acenaphthylene	840.	U
606-20-2	2,6-Dinitrotoluene	840.	U

1C

EPA SAMPLE NO.

SEMIVOLATILE ORGANICS ANALYSIS DATA SHEET

BZ957

Lab Name: PEI Contract: 68-D9-0037

Lab Code: PEI Case No.: 11834 SAS No.: SDG No.: BZ949

Matrix: (soil/water) SOIL Lab Sample ID: T9-04-199-09A

Sample wt/vol: 30.0 (g/mL) G Lab File ID: BZ957

Level: (low/med) LOW Date Received: 4/26/89

% Moisture: not dec. 22. dec. 0. Date Extracted: 4/28/89

Extraction: (SepF/Cont/Sonc) SONC Date Analyzed: 5/10/89

GPC Cleanup: (Y/N) Y pH: 7.0 Dilution Factor: 1.00

CAS NO.	COMPOUND	CONCENTRATION UNITS: (ug/L or ug/Kg) UG/KG	Q
99-09-2	3-Nitroaniline	4100.	U
83-32-9	Acenaphthene	840.	U
51-28-5	2,4-Dinitrophenol	4100.	U
100-02-7	4-Nitrophenol	4100.	U
132-64-9	Dibenzofuran	840.	U
121-14-2	2,4-Dinitrotoluene	840.	U
84-66-2	Diethylphthalate	840.	U
7005-72-3	4-Chlorophenyl-phenylether	840.	U
86-73-7	Fluorene	840.	U
100-01-6	4-Nitroaniline	840.	U
534-52-1	4,6-Dinitro-2-methylphenol	4100.	U
86-30-6	N-Nitrosodiphenylamine (1)	4100.	U
101-55-3	4-Bromophenyl-phenylether	840.	U
118-74-1	Hexachlorobenzene	840.	U
87-86-5	Pentachlorophenol	840.	U
85-01-8	Phenanthrene	4100.	U
120-12-7	Anthracene	840.	U
84-74-2	Di-n-butylphthalate	840.	U
206-44-0	Fluoranthene	840.	U
129-00-0	Pyrene	840.	U
85-68-7	Butylbenzylphthalate	840.	U
91-94-1	3,3'-Dichlorobenzidine	840.	U
56-55-3	Benzo(a)anthracene	1700.	U
218-01-9	Chrysene	840.	U
117-81-7	bis(2-Ethylhexyl)phthalate	840.	U
117-84-0	Di-n-octylphthalate	840.	U
205-99-2	Benzo(b)fluoranthene	840.	U
207-08-9	Benzo(k)fluoranthene	840.	U
50-32-8	Benzo(a)pyrene	840.	U
193-39-5	Indeno(1,2,3-cd)pyrene	840.	U
53-70-3	Dibenz(a,h)anthracene	840.	U
191-24-2	Benzo(g,h,i)perylene	840.	U

(1) - Cannot be separated from diphenylamine

1F

EPA SAMPLE NO.

BZ957

SEMIVOLATILE ORGANICS ANALYSIS DATA SHEET
TENTATIVELY IDENTIFIED COMPOUNDS

Lab Name: PEI Contract: 68-D9-0037

Lab Code: PEI Case No.: 11834 SAS No.: SDG No.: BZ949

Matrix: (soil/water) SOIL Lab Sample ID: T9-04-199-09A

Sample wt/vol: 30.0 (g/mL) G Lab File ID: BZ957

Level: (low/med) LOW Date Received: 4/26/89

% Moisture: not dec. 22. dec. 0. Date Extracted: 4/28/89

Extraction: (SepF/Cont/Sonc) SONC Date Analyzed: 5/10/89

GPC Cleanup: (Y/N) Y pH: 7.0 Dilution Factor: 1.00

Number TICs found: 8

CONCENTRATION UNITS: (ug/L or ug/Kg) UG/KG

	CAS NUMBER	COMPOUND NAME	RT	EST. CONC.	G
1.	106-42-3	Benzene, 1,4-dimethyl-	7.02	1000.	~~BJ~~ R
2.	- -	UNKNOWN	8.05	600.	~~BJ~~ A R
3.	- -	UNKNOWN	8.13	300.	~~J~~ A R
4.	100-52-7	Benzaldehyde (ACN)(DOT)	9.02	600.	J N R
5.	- -	UNKNOWN	9.68	800.	~~BJ~~ A R
6.	- -	UNKNOWN PHTHALATE	22.20	900.	~~BJ~~ R
7.	- -	UNKNOWN	24.42	500.	J R
8.	- -	UNKNOWN	27.32	500.	~~BJ~~ R
9.					
10.					
11.					
12.					
13.					
14.					
15.					
16.					
17.					
18.					
19.					
20.					
21.					
22.					
23.					
24.					
25.					
26.					
27.					
28.					
29.					
30.					

1B
SEMIVOLATILE ORGANICS ANALYSIS DATA SHEET

EPA SAMPLE NO.

BZ958

Lab Name: PEI Contract: 68-D9-0037

Lab Code: PEI Case No.: 11834 SAS No.: SDG No.: BZ949

Matrix: (soil/water) SOIL Lab Sample ID: T9-04-199-10A

Sample wt/vol: 1.0 (g/mL) G Lab File ID: BZ958

Level: (low/med) MED Date Received: 4/26/89

% Moisture: not dec. 54. dec. 0. Date Extracted: 5/ 2/89

Extraction: (SepF/Cont/Sonc) SONC Date Analyzed: 5/11/89

GPC Cleanup: (Y/N) Y pH: 7.0 Dilution Factor: 1.00

CAS NO.	COMPOUND	CONCENTRATION UNITS: (ug/L or ug/Kg) UG/KG	Q
108-95-2	Phenol	84000.	U
111-44-4	bis(2-Chloroethyl)ether	84000.	U
95-57-8	2-Chlorophenol	84000.	U
541-73-1	1,3-Dichlorobenzene	84000.	U
106-46-7	1,4-Dichlorobenzene	84000.	U
100-51-6	Benzyl alcohol	84000.	U
95-50-1	1,2-Dichlorobenzene	84000.	U
95-48-7	2-Methylphenol	84000.	U
108-60-1	bis(2-Chloroisopropyl)ether	84000.	U
106-44-5	4-Methylphenol	84000.	U
621-64-7	N-Nitroso-di-n-propylamine	84000.	U
67-72-1	Hexachloroethane	84000.	U
98-95-3	Nitrobenzene	84000.	U
78-59-1	Isophorone	84000.	U
88-75-5	2-Nitrophenol	84000.	U
105-67-9	2,4-Dimethylphenol	84000.	U
65-85-0	Benzoic acid	410000.	U
111-91-1	bis(2-Chloroethoxy)methane	84000.	U
120-83-2	2,4-Dichlorophenol	84000.	U
120-82-1	1,2,4-Trichlorobenzene	84000.	U
91-20-3	Naphthalene	84000.	U
106-47-8	4-Chloroaniline	84000.	U
87-68-3	Hexachlorobutadiene	84000.	U
59-50-7	4-Chloro-3-methylphenol	84000.	U
91-57-6	2-Methylnaphthalene	84000.	U
77-47-4	Hexachlorocyclopentadiene	84000.	U
88-06-2	2,4,6-Trichlorophenol	84000.	U
95-95-4	2,4,5-Trichlorophenol	410000.	U
91-58-7	2-Chloronaphthalene	84000.	U
88-74-4	2-Nitroaniline	410000.	U
131-11-3	Dimethylphthalate	84000.	U
208-96-8	Acenaphthylene	84000.	U
606-20-2	2,6-Dinitrotoluene	84000.	U

1C

EPA SAMPLE NO. 000529

SEMIVOLATILE ORGANICS ANALYSIS DATA SHEET

BZ958

Lab Name: PEI Contract: 68-D9-0037

Lab Code: PEI Case No.: 11834 SAS No.: SDG No.: BZ949

Matrix: (soil/water) SOIL Lab Sample ID: T9-04-199-10A

Sample wt/vol: 1.0 (g/mL) G Lab File ID: BZ958

Level: (low/med) MED Date Received: 4/26/89

% Moisture: not dec. 54. dec. 0. Date Extracted: 5/ 2/89

Extraction: (SepF/Cont/Sonc) SONC Date Analyzed: 5/11/89

GPC Cleanup: (Y/N) Y pH: 7.0 Dilution Factor: 1.00

CAS NO.	COMPOUND	CONCENTRATION UNITS: (ug/L or ug/Kg) UG/KG	Q
99-09-2	3-Nitroaniline	410000.	U
83-32-9	Acenaphthene	84000.	U
51-28-5	2,4-Dinitrophenol	410000.	U
100-02-7	4-Nitrophenol	410000.	U
132-64-9	Dibenzofuran	84000.	U
121-14-2	2,4-Dinitrotoluene	84000.	U
84-66-2	Diethylphthalate	84000.	U
7005-72-3	4-Chlorophenyl-phenylether	84000.	U
86-73-7	Fluorene	84000.	U
100-01-6	4-Nitroaniline	410000.	U
534-52-1	4,6-Dinitro-2-methylphenol	410000.	U
86-30-6	N-Nitrosodiphenylamine (1)	84000.	U
101-55-3	4-Bromophenyl-phenylether	84000.	U
118-74-1	Hexachlorobenzene	84000.	U
87-86-5	Pentachlorophenol	410000.	U
85-01-8	Phenanthrene	84000.	U
120-12-7	Anthracene	84000.	U
84-74-2	Di-n-butylphthalate	84000.	U
206-44-0	Fluoranthene	84000.	U
129-00-0	Pyrene	84000.	U
85-68-7	Butylbenzylphthalate	84000.	U
91-94-1	3,3'-Dichlorobenzidine	170000.	U
56-55-3	Benzo(a)anthracene	84000.	U
218-01-9	Chrysene	84000.	U
117-81-7	bis(2-Ethylhexyl)phthalate	84000.	U
117-84-0	Di-n-octylphthalate	84000.	U
205-99-2	Benzo(b)fluoranthene	84000.	U
207-08-9	Benzo(k)fluoranthene	84000.	U
50-32-8	Benzo(a)pyrene	84000.	U
193-39-5	Indeno(1,2,3-cd)pyrene	84000.	U
53-70-3	Dibenz(a,h)anthracene	84000.	U
191-24-2	Benzo(g,h,i)perylene	84000.	U

(1) - Cannot be separated from diphenylamine

000630

1F

EPA SAMPLE NO.

SEMIVOLATILE ORGANICS ANALYSIS DATA SHEET
TENTATIVELY IDENTIFIED COMPOUNDS

BZ958

Lab Name: PEI Contract: 68-D9-0037

Lab Code: PEI Case No.: 11834 SAS No.: SDG No.: BZ949

Matrix: (soil/water) SOIL Lab Sample ID: T9-04-199-10A

Sample wt/vol: 1.0 (g/mL) G Lab File ID: BZ958

Level: (low/med) MED Date Received: 4/26/89

% Moisture: not dec. 54. dec. 0. Date Extracted: 5/ 2/89

Extraction: (SepF/Cont/Sonc) SONC Date Analyzed: 5/11/89

GPC Cleanup: (Y/N) Y pH: 7.0 Dilution Factor: 1.00

Number TICs found: 1

CONCENTRATION UNITS:
(ug/L or ug/Kg) UG/KG

	CAS NUMBER	COMPOUND NAME	RT	EST. CONC.	Q
1.	- -	UNKNOWN	6.27	40000.	~~BJ~~ A
2.					
3.					
4.					
5.					
6.					
7.					
8.					
9.					
10.					
11.					
12.					
13.					
14.					
15.					
16.					
17.					
18.					
19.					
20.					
21.					
22.					
23.					
24.					
25.					
26.					
27.					
28.					
29.					
30.					

1B
SEMIVOLATILE ORGANICS ANALYSIS DATA SHEET

EPA SAMPLE NO.

BZ959

Lab Name: PEI Contract: 68-D9-0037

Lab Code: PEI Case No.: 11834 SAS No.: SDG No.: BZ949

Matrix: (soil/water) SOIL Lab Sample ID: T9-04-199-11A

Sample wt/vol: 30.0 (g/mL) G Lab File ID: BZ959

Level: (low/med) LOW Date Received: 4/26/89

Moisture: not dec. 59. dec. 0. Date Extracted: 4/28/89

Extraction: (SepF/Cont/Sonc) SONC Date Analyzed: 5/11/89

GPC Cleanup: (Y/N) Y pH: 7.0 Dilution Factor: 1.00

CAS NO.	COMPOUND	CONCENTRATION UNITS: (ug/L or ug/Kg) UG/KG	Q
108-95-2	Phenol	1600.	U
111-44-4	bis(2-Chloroethyl)ether	1600.	U
95-57-8	2-Chlorophenol	1600.	U
541-73-1	1,3-Dichlorobenzene	1600.	U
106-46-7	1,4-Dichlorobenzene	1600.	U
100-51-6	Benzyl alcohol	1600.	U
95-50-1	1,2-Dichlorobenzene	1600.	U
95-48-7	2-Methylphenol	1600.	U
108-60-1	bis(2-Chloroisopropyl)ether	1600.	U
106-44-5	4-Methylphenol	1600.	U
621-64-7	N-Nitroso-di-n-propylamine	1600.	U
67-72-1	Hexachloroethane	1600.	U
98-95-3	Nitrobenzene	1600.	U
78-59-1	Isophorone	1600.	U
88-75-5	2-Nitrophenol	1600.	U
105-67-9	2,4-Dimethylphenol	1600.	U
65-85-0	Benzoic acid	7800.	U
111-91-1	bis(2-Chloroethoxy)methane	1600.	U
120-83-2	2,4-Dichlorophenol	1600.	U
120-82-1	1,2,4-Trichlorobenzene	1600.	U
91-20-3	Naphthalene	300.	J
106-47-8	4-Chloroaniline	1600.	U
87-68-3	Hexachlorobutadiene	1600.	U
59-50-7	4-Chloro-3-methylphenol	1600.	U
91-57-6	2-Methylnaphthalene	1600.	U
77-47-4	Hexachlorocyclopentadiene	1600.	U
88-06-2	2,4,6-Trichlorophenol	1600.	U
95-95-4	2,4,5-Trichlorophenol	1600.	U
91-58-7	2-Chloronaphthalene	7800.	U
88-74-4	2-Nitroaniline	1600.	U
131-11-3	Dimethylphthalate	7800.	U
208-96-8	Acenaphthylene	1600.	U
606-20-2	2,6-Dinitrotoluene	1600.	U

000540

EPA SAMPLE NO.

BZ959

1C

SEMIVOLATILE ORGANICS ANALYSIS DATA SHEET

Lab Name: PEI Contract: 68-D9-0037

Lab Code: PEI Case No.: 11834 SAS No.: SDG No.: BZ949

Matrix: (soil/water) SOIL Lab Sample ID: T9-04-199-11A

Sample wt/vol: 30.0 (g/mL) G Lab File ID: BZ959

Level: (low/med) LOW Date Received: 4/26/89

% Moisture: not dec. 59. dec. 0. Date Extracted: 4/28/89

Extraction: (SepF/Cont/Sonc) SONC Date Analyzed: 5/11/89

GPC Cleanup: (Y/N) Y pH: 7.0 Dilution Factor: 1.00

CAS NO.	COMPOUND	CONCENTRATION UNITS: (ug/L or ug/Kg) UG/KG	Q
99-09-2	3-Nitroaniline	7800.	U
83-32-9	Acenaphthene	270.	J
51-28-5	2,4-Dinitrophenol	7800.	U
100-02-7	4-Nitrophenol	7800.	U
132-64-9	Dibenzofuran	1600.	U
121-14-2	2,4-Dinitrotoluene	1600.	U
84-66-2	Diethylphthalate	1600.	U
7005-72-3	4-Chlorophenyl-phenylether	1600.	U
86-73-7	Fluorene	210.	J
100-01-6	4-Nitroaniline	7800.	U
534-52-1	4,6-Dinitro-2-methylphenol	7800.	U
86-30-6	N-Nitrosodiphenylamine (1)	1600.	U
101-55-3	4-Bromophenyl-phenylether	1600.	U
118-74-1	Hexachlorobenzene	1600.	U
87-86-5	Pentachlorophenol	7800.	U
85-01-8	Phenanthrene	5300.	
120-12-7	Anthracene	920.	J
84-74-2	Di-n-butylphthalate	900.	J
206-44-0	Fluoranthene	15000.	
129-00-0	Pyrene	9600.	
85-68-7	Butylbenzylphthalate	1600.	U
91-94-1	3,3'-Dichlorobenzidine	3200.	U
56-55-3	Benzo(a)anthracene	6900.	
218-01-9	Chrysene	7300.	
117-81-7	bis(2-Ethylhexyl)phthalate	820.	J
117-84-0	Di-n-octylphthalate	1600.	U
205-99-2	Benzo(b)fluoranthene	5800.	
207-08-9	Benzo(k)fluoranthene	3700.	
50-32-8	Benzo(a)pyrene	4400.	
193-39-5	Indeno(1,2,3-cd)pyrene	3200.	
53-70-3	Dibenz(a,h)anthracene	1600.	U
191-24-2	Benzo(g,h,i)perylene	2700.	

(1) - Cannot be separated from diphenylamine

1F

000541

EPA SAMPLE NO.

SEMIVOLATILE ORGANICS ANALYSIS DATA SHEET
TENTATIVELY IDENTIFIED COMPOUNDS

BZ959

Lab Name: PEI Contract: 68-D9-0037

Lab Code: PEI Case No.: 11834 SAS No.: SDG No.: BZ949

Matrix: (soil/water) SOIL Lab Sample ID: T9-04-199-11A

Sample wt/vol: 30.0 (g/mL) G Lab File ID: BZ959

Level: (low/med) LOW Date Received: 4/26/89

% Moisture: not dec. 59. dec. 0. Date Extracted: 4/28/89

Extraction: (SepF/Cont/Sonc) SONC Date Analyzed: 5/11/89

GPC Cleanup: (Y/N) Y pH: 7.0 Dilution Factor: 1.00

Number TICs found: 18

CONCENTRATION UNITS:
(ug/L or ug/Kg) UG/KG

	CAS NUMBER	COMPOUND NAME	RT	EST. CONC.	Q
1.	- -	UNKNOWN	5.22	20000.	~~J A~~ R
2.	- -	UNKNOWN	5.65	4000.	~~J A~~ R
3.	- -	UNKNOWN	6.43	100000.	~~J A~~ R
4.	21368-68-3	Bicyclo[2.2.1]heptan-2-one,	12.60	8000.	J N
5.	- -	UNKNOWN AROMATIC	22.85	2000.	J
6.	57-10-3	Hexadecanoic acid	23.20	20000.	J
7.	- -	UNKNOWN AROMATIC	24.25	9000.	J
8.	- -	UNKNOWN	24.45	3000.	J
9.	- -	UNKNOWN	24.97	2000.	J
10.	- -	UNKNOWN AROMATIC	25.80	4000.	J
11.	- -	UNKNOWN AROMATIC	26.07	3000.	J
12.	- -	UNKNOWN AROMATIC	26.38	6000.	J
13.	- -	UNKNOWN AROMATIC	27.38	3000.	J
14.	- -	UNKNOWN AROMATIC	27.80	6000.	J
15.	- -	UNKNOWN HYDROCARBON	28.35	3000.	J
16.	- -	UNKNOWN HYDROCARBON	31.02	8000.	J
17.	- -	UNKNOWN AROMATIC	34.70	7000.	J
18.	- -	UNKNOWN HYDROCARBON	39.07	10000.	J N
19.					
20.					
21.					
22.					
23.					
24.					
25.					
26.					
27.					
28.					
29.					
30.					

1B
SEMIVOLATILE ORGANICS ANALYSIS DATA SHEET

EPA SAMPLE NO.

BZ960

Lab Name: PEI Contract: 68-D9-0037

Lab Code: PEI Case No.: 11834 SAS No.: SDG No.: BZ949

Matrix: (soil/water) SOIL Lab Sample ID: T9-04-199-12A

Sample wt/vol: 30.0 (g/mL) G Lab File ID: BZ960

Level: (low/med) LOW Date Received: 4/26/89

% Moisture: not dec. 41. dec. 0. Date Extracted: 4/28/89

Extraction: (SepF/Cont/Sonc) SONC Date Analyzed: 5/11/89

GPC Cleanup: (Y/N) Y pH: 7.0 Dilution Factor: 1.00

CAS NO.	COMPOUND	CONCENTRATION UNITS: (ug/L or ug/Kg) UG/KG	Q
108-95-2	Phenol	1100.	U
111-44-4	bis(2-Chloroethyl)ether	1100.	U
95-57-8	2-Chlorophenol	1100.	U
541-73-1	1,3-Dichlorobenzene	1100.	U
106-46-7	1,4-Dichlorobenzene	1100.	U
100-51-6	Benzyl alcohol	1100.	U
95-50-1	1,2-Dichlorobenzene	1100.	U
95-48-7	2-Methylphenol	1100.	U
108-60-1	bis(2-Chloroisopropyl)ether	1100.	U
106-44-5	4-Methylphenol	1100.	U
621-64-7	N-Nitroso-di-n-propylamine	1100.	U
67-72-1	Hexachloroethane	1100.	U
98-95-3	Nitrobenzene	1100.	U
78-59-1	Isophorone	1100.	U
88-75-5	2-Nitrophenol	1100.	U
105-67-9	2,4-Dimethylphenol	1100.	U
65-85-0	Benzoic acid	5400.	U
111-91-1	bis(2-Chloroethoxy)methane	1100.	U
120-83-2	2,4-Dichlorophenol	1100.	U
120-82-1	1,2,4-Trichlorobenzene	1100.	U
91-20-3	Naphthalene	410.	J
106-47-8	4-Chloroaniline	1100.	U
87-68-3	Hexachlorobutadiene	1100.	U
59-50-7	4-Chloro-3-methylphenol	1100.	U
91-57-6	2-Methylnaphthalene	270.	J
77-47-4	Hexachlorocyclopentadiene	1100.	U
88-06-2	2,4,6-Trichlorophenol	1100.	U
95-95-4	2,4,5-Trichlorophenol	5400.	U
91-58-7	2-Chloronaphthalene	1100.	U
88-74-4	2-Nitroaniline	5400.	U
131-11-3	Dimethylphthalate	1100.	U
208-96-8	Acenaphthylene	340.	J
606-20-2	2,6-Dinitrotoluene	1100.	U

1C

EPA SAMPLE NO

SEMIVOLATILE ORGANICS ANALYSIS DATA SHEET

BZ960

Contract: 68-D9-0037

Lab Name: PEI

Lab Code: PEI Case No.: 11834 SAS No.: SDG No.: BZ949

Matrix: (soil/water) SOIL Lab Sample ID: T9-04-199-12A

Sample wt/vol: 30.0 (g/mL) G Lab File ID: BZ960

Level: (low/med) LOW Date Received: 4/26/89

% Moisture: not dec. 41. dec. 0. Date Extracted: 4/28/89

Extraction: (SepF/Cont/Sonc) SONC Date Analyzed: 5/11/89

GPC Cleanup: (Y/N) Y pH: 7.0 Dilution Factor: 1.00

CAS NO.	COMPOUND	CONCENTRATION UNITS: (ug/L or ug/Kg) UG/KG	Q
99-09-2	3-Nitroaniline	5400.	U
83-32-9	Acenaphthene	340.	J
51-28-5	2,4-Dinitrophenol	5400.	U
100-02-7	4-Nitrophenol	5400.	U
132-64-9	Dibenzofuran	230.	J
121-14-2	2,4-Dinitrotoluene	1100.	U
84-66-2	Diethylphthalate	1100.	U
7005-72-3	4-Chlorophenyl-phenylether	1100.	U
86-73-7	Fluorene	390.	J
100-01-6	4-Nitroaniline	5400.	U
534-52-1	4,6-Dinitro-2-methylphenol	5400.	U
86-30-6	N-Nitrosodiphenylamine (1)	1100.	U
101-55-3	4-Bromophenyl-phenylether	1100.	U
118-74-1	Hexachlorobenzene	1100.	U
87-86-5	Pentachlorophenol	5400.	U
85-01-8	Phenanthrene	4800.	
120-12-7	Anthracene	840.	J
84-74-2	Di-n-butylphthalate	1100.	U
206-44-0	Fluoranthene	4700.	
129-00-0	Pyrene	3500.	
85-68-7	Butylbenzylphthalate	1100.	U
91-94-1	3,3'-Dichlorobenzidine	2200.	U
56-55-3	Benzo(a)anthracene	2000.	
218-01-9	Chrysene	2400.	
117-81-7	bis(2-Ethylhexyl)phthalate	400.	J
117-84-0	Di-n-octylphthalate	1100.	U
205-99-2	Benzo(b)fluoranthene	2300.	
207-08-9	Benzo(k)fluoranthene	1100.	
50-32-8	Benzo(a)pyrene	2000.	
193-39-5	Indeno(1,2,3-cd)pyrene	1600.	
53-70-3	Dibenz(a,h)anthracene	570.	J
191-24-2	Benzo(g,h,i)perylene	2000.	

(1) - Cannot be separated from diphenylamine

1F

EPA SAMPLE NO.
006387

SEMIVOLATILE ORGANICS ANALYSIS DATA SHEET
TENTATIVELY IDENTIFIED COMPOUNDS

BZ960

Contract: 68-D9-0037

Lab Name: PEI

Lab Code: PEI Case No.: 11834 SAS No.: SDG No.: BZ949

Matrix: (soil/water) SOIL Lab Sample ID: T9-04-199-12A

Sample wt/vol: 30.0 (g/mL) G Lab File ID: BZ960

Level: (low/med) LOW Date Received: 4/26/89

% Moisture: not dec. 41. dec. 0. Date Extracted: 4/28/89

Extraction: (SepF/Cont/Sonc) SONC Date Analyzed: 5/11/89

GPC Cleanup (Y/N) Y pH: 7.0 Dilution Factor: 1.00

Number TICs found: 19 CONCENTRATION UNITS: (ug/L or ug/Kg) UG/KG

	CAS NUMBER	COMPOUND NAME	RT	EST. CONC.	Q
1.	- -	UNKNOWN HYDROCARBON	5.23	5000.	J N
2.	- -	UNKNOWN	5.67	2000	~~J A~~ R
3.	- -	UNKNOWN	6.43	60000.	~~J A~~ R
4.	- -	UNKNOWN	6.60	2000.	J N
5.	108-38-3	Benzene, 1,3-dimethyl-	7.02	2000.	~~EJ~~ R
6.	- -	UNKNOWN HYDROCARBON	10.58	2000.	J N
7.	21368-68-3	Bicyclo[2.2.1]heptan-2-one,	12.58	1000.	J
8.	- -	UNKNOWN	23.05	3000.	J
9.	57-10-3	Hexadecanoic acid	23.12	2000	J
10.	- -	UNKNOWN AROMATIC	23.55	1000.	J
11.	- -	UNKNOWN AROMATIC	24.05	2000.	J
12.	- -	UNKNOWN AROMATIC	24.25	1000.	J
13.	38380-02-8	1,1'-Biphenyl, 2,2',3,4,5'-p	25.05	1000.	J
14.	- -	UNKNOWN	25.50	3000.	J
15.	- -	UNKNOWN AROMATIC	26.05	800.	J
16.	- -	UNKNOWN AROMATIC	27.63	1000.	J
17.	- -	UNKNOWN AROMATIC	34.72	4000.	J
18.	- -	UNKNOWN HYDROCARBON	39.02	3000.	J
19.	- -	UNKNOWN	39.70	2000.	J N
20.					
21.					
22.					
23.					
24.					
25.					
26.					
27.					
28.					
29.					
30.					

1B
SEMIVOLATILE ORGANICS ANALYSIS DATA SHEET

EPA SAMPLE NO.

BZ961

e: PEI Contract: 68-D9-0037

e: PEI Case No.: 11834 SAS No.: SDG No.: BZ949

soil/water) WATER Lab Sample ID: T9-04-199-13A

wt/vol: 1000.0 (g/mL) ML Lab File ID: BZ961

(low/med) LOW Date Received: 4/26/89

u e: not dec. 100. dec. 0. Date Extracted: 4/26/89

ion. (SepF/Cont/Sonc) CONT Date Analyzed: 5/ 8/89

s up: (Y/N) N pH: 7.0 Dilution Factor: 1.00

CAS NO.	COMPOUND	CONCENTRATION UNITS: (ug/L or ug/Kg) UG/L	Q
08-95-2	Phenol	10.	U
1-44-4	bis(2-Chloroethyl)ether	10.	U
95-57-8	2-Chlorophenol	10.	U
541-73-1	1,3-Dichlorobenzene	10.	U
06-46-7	1,4-Dichlorobenzene	10.	U
00-51-6	Benzyl alcohol	10.	U
95-50-1	1,2-Dichlorobenzene	10	U
5-48-7	2-Methylphenol	10.	U
08-60-1	bis(2-Chloroisopropyl)ether	10.	U
106-44-5	4-Methylphenol	10.	U
21-64-7	N-Nitroso-di-n-propylamine	10.	U
7-72-1	Hexachloroethane	10.	U
98-95-3	Nitrobenzene	10.	U
78-59-1	Isophorone	10.	U
8-75-5	2-Nitrophenol	10.	U
5-67-9	2,4-Dimethylphenol	10.	U
65-85-0	Benzoic acid	50.	U
1-91-1	bis(2-Chloroethoxy)methane	10.	U
0-83-2	2,4-Dichlorophenol	10.	U
120-82-1	1,2,4-Trichlorobenzene	10.	U
91-20-3	Naphthalene	10.	U
6-47-8	4-Chloroaniline	10.	U
7-68-3	Hexachlorobutadiene	10.	U
59-50-7	4-Chloro-3-methylphenol	10.	U
1-57-6	2-Methylnaphthalene	10.	U
7-47-4	Hexachlorocyclopentadiene	10.	U
88-06-2	2,4,6-Trichlorophenol	10.	U
5-95-4	2,4,5-Trichlorophenol	50.	U
1-58-7	2-Chloronaphthalene	10.	U
88-74-4	2-Nitroaniline	50.	U
131-11-3	Dimethylphthalate	10.	U
8-96-8	Acenaphthylene	10.	U
6-20-2	2,6-Dinitrotoluene	10.	U

C00736

EPA SAMPLE NO.

1C

SEMIVOLATILE ORGANICS ANALYSIS DATA SHEET

BZ961

Contract: 68-D9-0037

Lab Name: PEI

Lab Code: PEI Case No.: 11834 SAS No.: SDG No.: BZ949

Matrix: (soil/water) WATER Lab Sample ID: T9-04-199-13A

Sample wt/vol: 1000.0 (g/mL) ML Lab File ID: BZ961

Level: (low/med) LOW Date Received: 4/26/89

% Moisture: not dec. 100. dec. 0. Date Extracted: 4/26/89

Extraction: (SepF/Cont/Sonc) CONT Date Analyzed: 5/ 8/89

GPC Cleanup: (Y/N) N pH: 7.0 Dilution Factor: 1.00

CAS NO.	COMPOUND	CONCENTRATION UNITS (ug/L or ug/kg) UG/L	Q
99-09-2	3-Nitroaniline	50.	U
83-32-9	Acenaphthene	10.	U
51-28-5	2,4-Dinitrophenol	50.	U
100-02-7	4-Nitrophenol	50.	U
132-64-9	Dibenzofuran	10.	U
121-14-2	2,4-Dinitrotoluene	10.	U
84-66-2	Diethylphthalate	10.	U
7005-72-3	4-Chlorophenyl-phenylether	10.	U
86-73-7	Fluorene	10.	U
100-01-6	4-Nitroaniline	50.	U
534-52-1	4,6-Dinitro-2-methylphenol	50.	U
86-30-6	N-Nitrosodiphenylamine (1)	10.	U
101-55-3	4-Bromophenyl-phenylether	10.	U
118-74-1	Hexachlorobenzene	10.	U
87-86-5	Pentachlorophenol	50.	U
85-01-8	Phenanthrene	10.	U
120-12-7	Anthracene	10.	U
84-74-2	Di-n-butylphthalate	10.	U
206-44-0	Fluoranthene	10.	U
129-00-0	Pyrene	10.	U
85-68-7	Butylbenzylphthalate	10.	U
91-94-1	3,3'-Dichlorobenzidine	20.	U
56-55-3	Benzo(a)anthracene	10.	U
218-01-9	Chrysene	10.	U
117-81-7	bis(2-Ethylhexyl)phthalate	10.	U
117-84-0	Di-n-octylphthalate	10.	U
205-99-2	Benzo(b)fluoranthene	10.	U
207-08-9	Benzo(k)fluoranthene	10.	U
50-32-8	Benzo(a)pyrene	10.	U
193-39-5	Indeno(1,2,3-cd)pyrene	10.	U
53-70-3	Dibenz(a,h)anthracene	10.	U
191-24-2	Benzo(g,h,i)perylene	10.	U

(1) - Cannot be separated from diphenylamine

000737

1F

EPA SAMPLE NO.

BZ961

SEMIVOLATILE ORGANICS ANALYSIS DATA SHEET
TENTATIVELY IDENTIFIED COMPOUNDS

Lab Name: PEI Contract: 68-D9-0037

Lab Code: PEI Case No.: 11834 SAS No.: SDG No.: BZ949

Matrix: (soil/water) WATER Lab Sample ID: T9-04-199-13A

Sample wt/vol: 1000.0 (g/mL) ML Lab File ID: BZ961

Level: (low/med) LOW Date Received: 4/26/89

% Moisture: not dec. 100. dec. 0. Date Extracted: 4/26/89

Extraction: (SepF/Cont/Sonc) CONT Date Analyzed: 5/ 8/89

GPC Cleanup: (Y/N) N pH: 7.0 Dilution Factor: 1.00

Number TICs found: 7

CONCENTRATION UNITS:
(ug/L or ug/Kg) UG/L

CAS NUMBER	COMPOUND NAME	RT	EST. CONC.	Q
1 - -	UNKNOWN	5.88	70.	J A
2. - -	UNKNOWN	6.45	80.	BJ A
3. - -	UNKNOWN	7.25	90.	BJ A
4 - -	UNKNOWN	7.82	300.	J A
5. - -	UNKNOWN	9.20	8.	J
6 - -	UNKNOWN	12.27	20.	J
7. - -	UNKNOWN AROMATIC	28.52	200.	J
8.				
9.				
10.				
11.				
12.				
13.				
14.				
15.				
16.				
17.				
18.				
19.				
20.				
21.				
22.				
23.				
24.				
25.				
26.				
27.				
28.				
29.				
30.				

1B
SEMIVOLATILE ORGANICS ANALYSIS DATA SHEET

EPA SAMPLE NO.

BZ962

Lab Name: PEI Contract: 68-D9-0037

Lab Code: PEI Case No.: 11834 SAS No.: SDG No.: BZ949

Matrix: (soil/water) WATER Lab Sample ID: T9-04-199-14A

Sample wt/vol: 1000.0 (g/mL) ML Lab File ID: BZ962

Level: (low/med) LOW Date Received: 4/26/89

% Moisture: not dec. 100. dec 0. Date Extracted: 4/26/89

Extraction: (SepF/Cont/Sonc) CONT Date Analyzed: 5/ 9/89

GPC Cleanup: (Y/N) N pH: 7.0 Dilution Factor: 1.00

CAS NO.	COMPOUND	CONCENTRATION UNITS: (ug/L or ug/Kg) UG/L	Q
108-95-2	Phenol	10.	U
111-44-4	bis(2-Chloroethyl)ether	10.	U
95-57-8	2-Chlorophenol	10.	U
541-73-1	1,3-Dichlorobenzene	10.	U
106-46-7	1,4-Dichlorobenzene	10.	U
100-51-6	Benzyl alcohol	10.	U
95-50-1	1,2-Dichlorobenzene	10.	U
95-48-7	2-Methylphenol	10.	U
108-60-1	bis(2-Chloroisopropyl)ether	10.	U
106-44-5	4-Methylphenol	10.	U
621-64-7	N-Nitroso-di-n-propylamine	10.	U
67-72-1	Hexachloroethane	10.	U
98-95-3	Nitrobenzene	10.	U
78-59-1	Isophorone	10.	U
88-75-5	2-Nitrophenol	10.	U
105-67-9	2,4-Dimethylphenol	10.	U
65-85-0	Benzoic acid	50.	U
111-91-1	bis(2-Chloroethoxy)methane	10.	U
120-83-2	2,4-Dichlorophenol	10.	U
120-82-1	1,2,4-Trichlorobenzene	10.	U
91-20-3	Naphthalene	10.	U
106-47-8	4-Chloroaniline	10.	U
87-68-3	Hexachlorobutadiene	10.	U
59-50-7	4-Chloro-3-methylphenol	10.	U
91-57-6	2-Methylnaphthalene	10.	U
77-47-4	Hexachlorocyclopentadiene	10.	U
88-06-2	2,4,6-Trichlorophenol	10.	U
95-95-4	2,4,5-Trichlorophenol	50.	U
91-58-7	2-Chloronaphthalene	10.	U
88-74-4	2-Nitroaniline	50.	U
131-11-3	Dimethylphthalate	10.	U
208-96-8	Acenaphthylene	10.	U
606-20-2	2,6-Dinitrotoluene	10.	U

000754
EPA SAMPLE NO.

SEMIVOLATILE ORGANICS ANALYSIS DATA SHEET

BZ962

Lab Name: PEI Contract: 68-D9-0037

Lab Code: PEI Case No.: 11834 SAS No.: SDG No.: BZ949

Matrix: (soil/water) WATER Lab Sample ID: T9-04-199-14A

Sample wt/vol: 1000.0 (g/mL) ML Lab File ID: BZ962

Level: (low/med) LOW Date Received: 4/26/89

% Moisture: not dec. 100. dec. 0. Date Extracted: 4/26/89

Extraction: (SepF/Cont/Sonc) CONT Date Analyzed: 5/ 9/89

GPC Cleanup: (Y/N) N pH: 7.0 Dilution Factor: 1.00

CAS NO.	COMPOUND	CONCENTRATION UNITS: (ug/L or ug/Kg) UG/L	Q
99-09-2	3-Nitroaniline	50.	U
83-32-9	Acenaphthene	10.	U
51-28-5	2,4-Dinitrophenol	50.	U
100-02-7	4-Nitrophenol	50.	U
132-64-9	Dibenzofuran	10.	U
121-14-2	2,4-Dinitrotoluene	10.	U
84-66-2	Diethylphthalate	2.	J
7005-72-3	4-Chlorophenyl-phenylether	10.	U
86-73-7	Fluorene	10.	U
100-01-6	4-Nitroaniline	50.	U
534-52-1	4,6-Dinitro-2-methylphenol	50	U
86-30-6	N-Nitrosodiphenylamine (1)	10.	U
101-55-3	4-Bromophenyl-phenylether	10.	U
118-74-1	Hexachlorobenzene	10.	U
87-86-5	Pentachlorophenol	50.	U
85-01-8	Phenanthrene	10.	U
120-12-7	Anthracene	10.	U
84-74-2	Di-n-butylphthalate	10.	U
206-44-0	Fluoranthene	10.	U
129-00-0	Pyrene	10.	U
85-68-7	Butylbenzylphthalate	10.	U
91-94-1	3,3'-Dichlorobenzidine	20.	U
56-55-3	Benzo(a)anthracene	10.	U
218-01-9	Chrysene	10.	U
117-81-7	bis(2-Ethylhexyl)phthalate	10.	U
117-84-0	Di-n-octylphthalate	10.	U
205-99-2	Benzo(b)fluoranthene	10.	U
207-08-9	Benzo(k)fluoranthene	10.	U
50-32-8	Benzo(a)pyrene	10.	U
193-39-5	Indeno(1,2,3-cd)pyrene	10.	U
53-70-3	Dibenz(a,h)anthracene	10.	U
191-24-2	Benzo(g,h,i)perylene	10.	U

(1) - Cannot be separated from diphenylamine

1F

EPA SAMPLE NO. 004755

SEMIVOLATILE ORGANICS ANALYSIS DATA SHEET
TENTATIVELY IDENTIFIED COMPOUNDS

BZ962

Lab Name: PEI Contract: 68-D9-0037

Lab Code: PEI Case No.: 11834 SAS No.: SDG No.: BZ949

Matrix: (soil/water) WATER Lab Sample ID: T9-04-199-14A

Sample wt/vol. 1000.0 (g/mL) ML Lab File ID: BZ962

Level: (low/med) LOW Date Received: 4/26/89

% Moisture: not dec. 100. dec. 0 Date Extracted: 4/26/89

Extraction: (SepF/Cont/Sonc) CONT Date Analyzed: 5/ 9/89

GPC Cleanup: (Y/N) N pH: 7.0 Dilution Factor: 1.00

Number TICs found: 9

CONCENTRATION UNITS:
(ug/L or ug/Kg) UG/L

	CAS NUMBER	COMPOUND NAME	RT	EST. CONC.	Q
1.	- -	UNKNOWN	5.80	60.	J
2.	- -	UNKNOWN	6.38	70.	BJ
3.	- -	UNKNOWN	7.20	50.	BJ
4.	- -	UNKNOWN	7.73	300.	BJ
5.	- -	UNKNOWN	27.33	100.	J
6.	- -	UNKNOWN	35.85	70.	J
7.	- -	UNKNOWN	37.23	200.	J
8.	- -	UNKNOWN	38.40	60.	J
9.	- -	UNKNOWN	39.45	100.	J
10.					
11					
12.					
13.					
14.					
15.					
16.					
17.					
18.					
19.					
20.					
21.					
22.					
23.					
24.					
25.					
26.					
27.					
28.					
29.					
30.					

1D
PESTICIDE ORGANICS ANALYSIS DATA SHEET

EPA SAMPLE NO.

BZ949

Lab Name: PEI Contract: 68-D9-0037

Lab Code: PEI Case No.: 11834 SAS No.: SDG No.: BZ949

Matrix: (soil/water) WATER Lab Sample ID: T9-04-199-01A

Sample wt/vol: 1000. (g/mL)ML Lab File ID: BZP949

Level: (low/med) LOW Date Received: 4/26/89

% Moisture: not dec.100. dec. 0. Date Extracted: 4/26/89

Extraction: (SepF/Cont/Sonc) CONT Date Analyzed: 5/ 6/89

GPC Cleanup: (Y/N) N pH: 7.0 Dilution Factor: 1.00

CAS NO.	COMPOUND	CONCENTRATION UNITS: (ug/L or ug/Kg) UG/L	Q
319-84-6	alpha-BHC	.050	U
319-85-7	beta-BHC	.050	U
319-86-8	delta-BHC	.050	U
58-89-9	gamma-BHC	.050	U
76-44-8	Heptachlor	.050	U
309-00-2	Aldrin	.050	U
1024-57-3	Heptachlor epoxide	.050	U
959-98-8	Endosulfan I	.050	U
60-57-1	Dieldrin	.10	U
72-55-9	4,4'-DDE	.10	U
72-20-8	Endrin	.10	U
33213-65-9	Endosulfan II	.10	U
72-54-8	4,4'-DDD	.10	U
1031-07-8	Endosulfan sulfate	.10	U
50-29-3	4,4'-DDT	.10	U
72-43-5	Methoxychlor	.50	U
53494-70-5	Endrin ketone	.10	U
5103-71-9	alpha-Chlordane	.50	U
5103-74-2	gamma-Chlordane	.50	U
8001-35-2	Toxaphene	1.0	U
12674-11-2	Aroclor-1016	.50	U
11104-28-2	Aroclor-1221	.50	U
11141-16-5	Aroclor-1232	.50	U
53469-21-9	Aroclor-1242	.50	U
12672-29-6	Aroclor-1248	.50	U
11097-69-1	Aroclor-1254	1.0	U
11096-82-5	Aroclor-1260	1.0	U

1D
PESTICIDE ORGANICS ANALYSIS DATA SHEET

EPA SAMPLE NO.

BZ950

Lab Name: PEI

Contract: 68-D9-0037

Lab Code: PEI Case No.: 11834 SAS No.: SDG No.: BZ949

Matrix: (soil/water) WATER

Lab Sample ID: T9-04-199-02A

Sample wt/vol: 1000. (g/mL)ML

Lab File ID: BZP950

Level: (low/med) LOW

Date Received: 4/26/89

% Moisture: not dec.100. dec. 0.

Date Extracted: 4/26/89

Extraction: (SepF/Cont/Sonc) CONT

Date Analyzed: 5/ 6/89

GPC Cleanup: (Y/N) N pH: 7.0

Dilution Factor: 1.00

CAS NO.	COMPOUND	CONCENTRATION UNITS: (ug/L or ug/Kg) UG/L	Q
319-84-6	alpha-BHC	.050	U
319-85-7	beta-BHC	.050	U
319-86-8	delta-BHC	.050	U
58-89-9	gamma-BHC	.050	U
76-44-8	Heptachlor	.050	U
309-00-2	Aldrin	.050	U
1024-57-3	Heptachlor epoxide	.050	U
959-98-8	Endosulfan I	.050	U
60-57-1	Dieldrin	.050	U
72-55-9	4,4'-DDE	.10	U
72-20-8	Endrin	.10	U
33213-65-9	Endosulfan II	.10	U
72-54-8	4,4'-DDD	.10	U
1031-07-8	Endosulfan sulfate	.10	U
50-29-3	4,4'-DDT	.10	U
72-43-5	Methoxychlor	.10	U
53494-70-5	Endrin ketone	.50	U
5103-71-9	alpha-Chlordane	.10	U
5103-74-2	gamma-Chlordane	.50	U
8001-35-2	Toxaphene	.50	U
12674-11-2	Aroclor-1016	1.0	U
11104-28-2	Aroclor-1221	.50	U
11141-16-5	Aroclor-1232	.50	U
53469-21-9	Aroclor-1242	.50	U
12672-29-6	Aroclor-1248	.50	U
11097-69-1	Aroclor-1254	.50	U
11096-82-5	Aroclor-1260	1.0	U
		1.0	U

1D
PESTICIDE ORGANICS ANALYSIS DATA SHEET

EPA SAMPLE NO.

BZ951

Lab Name: PEI Contract: 68-D9-0037

Lab Code: PEI Case No.: 11834 SAS No.: SDG No.: BZ949

Matrix: (soil/water) WATER Lab Sample ID: T9-04-199-03A

Sample wt/vol: 1000. (g/mL)ML Lab File ID: BZP951

Level: (low/med) LOW Date Received: 4/26/89

% Moisture: not dec.100. dec. 0. Date Extracted: 4/26/89

Extraction: (SepF/Cont/Sonc) CONT Date Analyzed: 5/ 6/89

GPC Cleanup: (Y/N) N pH: 7.0 Dilution Factor: 1.00

CAS NO.	COMPOUND	CONCENTRATION UNITS: (ug/L or ug/Kg) UG/L	Q
319-84-6	alpha-BHC	.050	U
319-85-7	beta-BHC	.050	U
319-86-8	delta-BHC	.050	U
58-89-9	gamma-BHC	.050	U
76-44-8	Heptachlor	.050	U
309-00-2	Aldrin	.050	U
1024-57-3	Heptachlor epoxide	.050	U
959-98-8	Endosulfan I	.050	U
60-57-1	Dieldrin	.050	U
72-55-9	4,4'-DDE	.10	U
72-20-8	Endrin	.10	U
33213-65-9	Endosulfan II	.10	U
72-54-8	4,4'-DDD	.10	U
1031-07-8	Endosulfan sulfate	.10	U
50-29-3	4,4'-DDT	.10	U
72-43-5	Methoxychlor	.10	U
53494-70-5	Endrin ketone	.50	U
5103-71-9	alpha-Chlordane	.10	U
5103-74-2	gamma-Chlordane	.50	U
8001-35-2	Toxaphene	.50	U
12674-11-2	Aroclor-1016	1.0	U
11104-28-2	Aroclor-1221	.50	U
11141-16-5	Aroclor-1232	.50	U
53469-21-9	Aroclor-1242	.50	U
12672-29-6	Aroclor-1248	.50	U
11097-69-1	Aroclor-1254	.50	U
11096-82-5	Aroclor-1260	1.0	U
		1.0	U

1D
PESTICIDE ORGANICS ANALYSIS DATA SHEET

EPA SAMPLE NO.

BZ952

Lab Name: PEI Contract: 68-D9-0037

Lab Code: PEI Case No.: 11834 SAS No.: SDG No.: BZ949

Matrix: (soil/water) WATER Lab Sample ID: T9-04-199-04A

Sample wt/vol: 1000. (g/mL)ML Lab File ID: BZP952

Level: (low/med) LOW Date Received: 4/26/89

% Moisture: not dec.100. dec. 0. Date Extracted: 4/26/89

Extraction: (SepF/Cont/Sonc) CONT Date Analyzed: 5/ 6/89

GPC Cleanup: (Y/N) N pH: 7.0 Dilution Factor: 1.00

CAS NO.	COMPOUND	CONCENTRATION UNITS: (ug/L or ug/Kg) UG/L	Q
319-84-6	alpha-BHC	.050	U
319-85-7	beta-BHC	.050	U
319-86-8	delta-BHC	.050	U
58-89-9	gamma-BHC	.050	U
76-44-8	Heptachlor	.050	U
309-00-2	Aldrin	.050	U
1024-57-3	Heptachlor epoxide	.050	U
959-98-8	Endosulfan I	.050	U
60-57-1	Dieldrin	.050	U
72-55-9	4,4'-DDE	.10	U
72-20-8	Endrin	.10	U
33213-65-9	Endosulfan II	.10	U
72-54-8	4,4'-DDD	.10	U
1031-07-8	Endosulfan sulfate	.10	U
50-29-3	4,4'-DDT	.10	U
72-43-5	Methoxychlor	.10	U
53494-70-5	Endrin ketone	.50	U
5103-71-9	alpha-Chlordane	.10	U
5103-74-2	gamma-Chlordane	.50	U
8001-35-2	Toxaphene	.50	U
12674-11-2	Aroclor-1016	1.0	U
11104-28-2	Aroclor-1221	.50	U
11141-16-5	Aroclor-1232	.50	U
53469-21-9	Aroclor-1242	.50	U
12672-29-6	Aroclor-1248	.50	U
11097-69-1	Aroclor-1254	.50	U
11096-82-5	Aroclor-1260	1.0	U
		1.0	U

1D
PESTICIDE ORGANICS ANALYSIS DATA SHEET

EPA SAMPLE NO.

BZ953

Lab Name: PEI Contract: 68-D9-0037

Lab Code: PEI Case No.: 11834 SAS No.: SDG No.: BZ949

Matrix: (soil/water) WATER Lab Sample ID: T9-04-199-05A

Sample wt/vol: 1000. (g/mL)ML Lab File ID: BZP953

Level: (low/med) LOW Date Received: 4/26/89

% Moisture: not dec.100. dec. 0. Date Extracted: 4/26/89

Extraction: (SepF/Cont/Sonc) CONT Date Analyzed: 5/ 6/89

GPC Cleanup: (Y/N) N pH: 7.0 Dilution Factor: 1.00

CAS NO.	COMPOUND	CONCENTRATION UNITS: (ug/L or ug/Kg) UG/L	Q
319-84-6	alpha-BHC	.050	U
319-85-7	beta-BHC	.050	U
319-86-8	delta-BHC	.050	U
58-89-9	gamma-BHC	.050	U
76-44-8	Heptachlor	.050	U
309-00-2	Aldrin	.050	U
1024-57-3	Heptachlor epoxide	.050	U
959-98-8	Endosulfan I	.050	U
60-57-1	Dieldrin	.10	U
72-55-9	4,4'-DDE	.10	U
72-20-8	Endrin	.10	U
33213-65-9	Endosulfan II	.10	U
72-54-8	4,4'-DDD	.10	U
1031-07-8	Endosulfan sulfate	.10	U
50-29-3	4,4'-DDT	.10	U
72-43-5	Methoxychlor	.50	U
53494-70-5	Endrin ketone	.10	U
5103-71-9	alpha-Chlordane	.50	U
5103-74-2	gamma-Chlordane	.50	U
8001-35-2	Toxaphene	1.0	U
12674-11-2	Aroclor-1016	.50	U
11104-28-2	Aroclor-1221	.50	U
11141-16-5	Aroclor-1232	.50	U
53469-21-9	Aroclor-1242	.50	U
12672-29-6	Aroclor-1248	.50	U
11097-69-1	Aroclor-1254	1.0	U
11096-82-5	Aroclor-1260	1.0	U

1D
PESTICIDE ORGANICS ANALYSIS DATA SHEET

EPA SAMPLE NO.

BZ954

Lab Name: PEI Contract: 68-D9-0037

Lab Code: PEI Case No.: 11834 SAS No.: SDG No.: BZ949

Matrix: (soil/water) WATER Lab Sample ID: T9-04-199-06A

Sample wt/vol: 1000. (g/mL)ML Lab File ID: BZP954

Level: (low/med) LOW Date Received: 4/26/89

% Moisture: not dec.100. dec. 0. Date Extracted: 4/26/89

Extraction: (SepF/Cont/Sonc) CONT Date Analyzed: 5/ 6/89

GPC Cleanup: (Y/N) N pH: 7.0 Dilution Factor: 1.00

CAS NO.	COMPOUND	CONCENTRATION UNITS: (ug/L or ug/Kg) UG/L	Q
319-84-6	alpha-BHC	.050	U
319-85-7	beta-BHC	.050	U
319-86-8	delta-BHC	.050	U
58-89-9	gamma-BHC	.050	U
76-44-8	Heptachlor	.050	U
309-00-2	Aldrin	.050	U
1024-57-3	Heptachlor epoxide	.050	U
959-98-8	Endosulfan I	.050	U
60-57-1	Dieldrin	.10	U
72-55-9	4,4'-DDE	.10	U
72-20-8	Endrin	.10	U
33213-65-9	Endosulfan II	.10	U
72-54-8	4,4'-DDD	.10	U
1031-07-8	Endosulfan sulfate	.10	U
50-29-3	4,4'-DDT	.10	U
72-43-5	Methoxychlor	.50	U
53494-70-5	Endrin ketone	.10	U
5103-71-9	alpha-Chlordane	.50	U
5103-74-2	gamma-Chlordane	.50	U
8001-35-2	Toxaphene	1.0	U
12674-11-2	Aroclor-1016	.50	U
11104-28-2	Aroclor-1221	.50	U
11141-16-5	Aroclor-1232	.50	U
53469-21-9	Aroclor-1242	.50	U
12672-29-6	Aroclor-1248	.50	U
11097-69-1	Aroclor-1254	1.0	U
11096-82-5	Aroclor-1260	1.0	U

1D
PESTICIDE ORGANICS ANALYSIS DATA SHEET

EPA SAMPLE NO.

BZ964

Lab Name: PEI Contract: 68-D9-0037

Lab Code: PEI Case No.: 11834 SAS No.: SDG No.: BZ949

Matrix: (soil/water) WATER Lab Sample ID: T9-114-199-16A

Sample wt/vol: 1000. (g/mL) ML Lab File ID: BZP964

Level: (low/med) LOW Date Received: 4/26/89

% Moisture: not dec.100. dec. 0. Date Extracted: 4/26/89

Extraction: (SepF/Cont/Sonc) CONT Date Analyzed: 5/ 6/89

GPC Cleanup: (Y/N) N pH: 7.0 Dilution Factor: 1.00

CAS NO.	COMPOUND	CONCENTRATION UNITS: (ug/L or ug/Kg) UG/L	Q
319-84-6	alpha-BHC	.050	U
319-85-7	beta-BHC	.050	U
319-86-8	delta-BHC	.050	U
58-89-9	gamma-BHC	.050	U
76-44-8	Heptachlor	.050	U
309-00-2	Aldrin	.050	U
1024-57-3	Heptachlor epoxide	.050	U
959-98-8	Endosulfan I	.050	U
60-57-1	Dieldrin	.050	U
72-55-9	4,4'-DDE	.10	U
72-20-8	Endrin	.10	U
33213-65-9	Endosulfan II	.10	U
72-54-8	4,4'-DDD	.10	U
1031-07-8	Endosulfan sulfate	.10	U
50-29-3	4,4'-DDT	.10	U
72-43-5	Methoxychlor	.10	U
53494-70-5	Endrin ketone	.50	U
5103-71-9	alpha-Chlordane	.10	U
5103-74-2	gamma-Chlordane	.50	U
8001-35-2	Toxaphene	.50	U
12674-11-2	Aroclor-1016	1.0	U
11104-28-2	Aroclor-1221	.50	U
11141-16-5	Aroclor-1232	.50	U
53469-21-9	Aroclor-1242	.50	U
12672-29-6	Aroclor-1248	.50	U
11097-69-1	Aroclor-1254	.50	U
11096-82-5	Aroclor-1260	1.0	U
		1.0	U

1D
PESTICIDE ORGANICS ANALYSIS DATA SHEET

EPA SAMPLE NO.

BZ955

Lab Name: PEI Contract: 68-D9-0037

Lab Code: PEI Case No.: 11834 SAS No.: SDG No.: BZ949

Matrix: (soil/water) SOIL Lab Sample ID: T9-04-199-07A

Sample wt/vol: 30. (g/mL) G Lab File ID: BZP955

Level: (low/med) LOW Date Received: 4/26/89

% Moisture: not dec. 50. dec. 0. Date Extracted: 4/28/89

Extraction: (SepF/Cont/Sonc) SONC Date Analyzed: 5/ 6/89

GPC Cleanup: (Y/N) Y pH: 7.0 Dilution Factor: 1.00

CAS NO.	COMPOUND	CONCENTRATION UNITS: (ug/L or ug/Kg) UG/KG	Q
319-84-6	alpha-BHC	32.	U
319-85-7	beta-BHC	32.	U
319-86-8	delta-BHC	32.	U
58-89-9	gamma-BHC	32.	U
76-44-8	Heptachlor	32.	U
309-00-2	Aldrin	32.	U
1024-57-3	Heptachlor epoxide	32.	U
959-98-8	Endosulfan I	32.	U
60-57-1	Dieldrin	32.	U
72-55-9	4,4'-DDE	63.	U
72-20-8	Endrin	63.	U
33213-65-9	Endosulfan II	63.	U
72-54-8	4,4'-DDD	63.	U
1031-07-8	Endosulfan sulfate	63.	U
50-29-3	4,4'-DDT	63.	U
72-43-5	Methoxychlor	63.	U
53494-70-5	Endrin ketone	320.	U
5103-71-9	alpha-Chlordane	63.	U
5103-74-2	gamma-Chlordane	320.	U
8001-35-2	Toxaphene	320.	U
12674-11-2	Aroclor-1016	630.	U
11104-28-2	Aroclor-1221	320.	U
11141-16-5	Aroclor-1232	320.	U
53469-21-9	Aroclor-1242	320.	U
12672-29-6	Aroclor-1248	320.	U
11097-69-1	Aroclor-1254	320.	U
11096-82-5	Aroclor-1260	600.	U
		400.	U

1D
PESTICIDE ORGANICS ANALYSIS DATA SHEET

EPA SAMPLE NO.

BZ956

Lab Name: PEI Contract: 68-D9-0037

Lab Code: PEI Case No.: 11834 SAS No.: SDG No.: BZ949

Matrix: (soil/water) SOIL Lab Sample ID: T9-04-199-08A

Sample wt/vol: 30. (g/mL) G Lab File ID: BZP956

Level: (low/med) LOW Date Received: 4/26/89

% Moisture: not dec. 22. dec. 0. Date Extracted: 4/28/89

Extraction: (SepF/Cont/Sonc) SONC Date Analyzed: 5/ 6/89

GPC Cleanup: (Y/N) Y pH: 7.0 Dilution Factor: 1.00

CAS NO.	COMPOUND	CONCENTRATION UNITS: (ug/L or ug/Kg) UG/KG	Q
319-84-6	alpha-BHC	21.	U
319-85-7	beta-BHC	21.	U
319-86-8	delta-BHC	21.	U
58-89-9	gamma-BHC	21.	U
76-44-8	Heptachlor	21.	U
309-00-2	Aldrin	21.	U
1024-57-3	Heptachlor epoxide	21.	U
959-98-8	Endosulfan I	21.	U
60-57-1	Dieldrin	41.	U
72-55-9	4,4'-DDE	41.	U
72-20-8	Endrin	41.	U
33213-65-9	Endosulfan II	41.	U
72-54-8	4,4'-DDD	41.	U
1031-07-8	Endosulfan sulfate	41.	U
50-29-3	4,4'-DDT	41.	U
72-43-5	Methoxychlor	210.	U
53494-70-5	Endrin ketone	41.	U
5103-71-9	alpha-Chlordane	210.	U
5103-74-2	gamma-Chlordane	210.	U
8001-35-2	Toxaphene	410.	U
12674-11-2	Aroclor-1016	210.	U
11104-28-2	Aroclor-1221	210.	U
11141-16-5	Aroclor-1232	210.	U
53469-21-9	Aroclor-1242	210.	U
12672-29-6	Aroclor-1248	210.	U
11097-69-1	Aroclor-1254	410.	U
11096-82-5	Aroclor-1260	410.	U

1D
PESTICIDE ORGANICS ANALYSIS DATA SHEET

EPA SAMPLE NO.

BZ957

Lab Name: PEI Contract: 68-D9-0037

Lab Code: PEI Case No.: 11834 SAS No.: SDG No.: BZ949

Matrix: (soil/water) SOIL Lab Sample ID: T9-04-199-09A

Sample wt/vol: 30. (g/mL) G Lab File ID: BZP957

Level: (low/med) LOW Date Received: 4/26/89

% Moisture: not dec. 22. dec. 0. Date Extracted: 4/28/89

Extraction: (SepF/Cont/Sonc) SONC Date Analyzed: 5/ 6/89

GPC Cleanup: (Y/N) Y pH: 7.0 Dilution Factor: 1.00

CAS NO.	COMPOUND	CONCENTRATION UNITS: (ug/L or ug/Kg) UG/KG	Q
319-84-6	alpha-BHC	20.	U
319-85-7	beta-BHC	20.	U
319-86-8	delta-BHC	20.	U
58-89-9	gamma-BHC	20.	U
76-44-8	Heptachlor	20.	U
309-00-2	Aldrin	20.	U
1024-57-3	Heptachlor epoxide	20.	U
959-98-8	Endosulfan I	20.	U
60-57-1	Dieldrin	41.	U
72-55-9	4,4'-DDE	41.	U
72-20-8	Endrin	41.	U
33213-65-9	Endosulfan II	41.	U
72-54-8	4,4'-DDD	41.	U
1031-07-8	Endosulfan sulfate	41.	U
50-29-3	4,4'-DDT	41.	U
72-43-5	Methoxychlor	200.	U
53494-70-5	Endrin ketone	41.	U
5103-71-9	alpha-Chlordane	200.	U
5103-74-2	gamma-Chlordane	200.	U
8001-35-2	Toxaphene	410.	U
12674-11-2	Aroclor-1016	200.	U
11104-28-2	Aroclor-1221	200.	U
11141-16-5	Aroclor-1232	200.	U
53469-21-9	Aroclor-1242	200.	U
12672-29-6	Aroclor-1248	200.	U
11097-69-1	Aroclor-1254	410.	U
11096-82-5	Aroclor-1260	410.	U

1D
PESTICIDE ORGANICS ANALYSIS DATA SHEET

EPA SAMPLE NO.

BZ958

Lab Name: PEI Contract: 68-D9-0037

Lab Code: PEI Case No.: 11834 SAS No.: SDG No.: BZ949

Matrix: (soil/water) SOIL Lab Sample ID: T9-04-199-10A

Sample wt/vol: 1. (g/mL) G Lab File ID: BZR958

Level: (low/med) MED Date Received: 4/26/89

% Moisture: not dec. 54. dec. 0. Date Extracted: 5/ 2/89

Extraction: (SepF/Cont/Sonc) SONC Date Analyzed: 5/ 7/89

GPC Cleanup: (Y/N) N pH: 7.0 Dilution Factor: 1.00

CAS NO.	COMPOUND	CONCENTRATION UNITS: (ug/L or ug/Kg) UG/KG	Q
319-84-6	alpha-BHC	250.	U
319-85-7	beta-BHC	250.	U
319-86-8	delta-BHC	250.	U
58-89-9	gamma-BHC	250.	U
76-44-8	Heptachlor	250.	U
309-00-2	Aldrin	250.	U
1024-57-3	Heptachlor epoxide	250.	U
959-98-8	Endosulfan I	250.	U
60-57-1	Dieldrin	250.	U
72-55-9	4,4'-DDE	500.	U
72-20-8	Endrin	500.	U
33213-65-9	Endosulfan II	500.	U
72-54-8	4,4'-DDD	500.	U
1031-07-8	Endosulfan sulfate	500.	U
50-29-3	4,4'-DDT	500.	U
72-43-5	Methoxychlor	500.	U
53494-70-5	Endrin ketone	2500.	U
5103-71-9	alpha-Chlordane	500.	U
5103-74-2	gamma-Chlordane	2500.	U
8001-35-2	Toxaphene	2500.	U
12674-11-2	Aroclor-1016	5000.	U
11104-28-2	Aroclor-1221	2500.	U
11141-16-5	Aroclor-1232	2500.	U
53469-21-9	Aroclor-1242	2500.	U
12672-29-6	Aroclor-1248	2500.	U
11097-69-1	Aroclor-1254	5000.	U
11096-82-5	Aroclor-1260	5000.	U

1D
PESTICIDE ORGANICS ANALYSIS DATA SHEET

EPA SAMPLE NO.
B7959

Lab Name: PEI Contract: 68-D9-0037

Lab Code: PEI Case No.: 11834 SAS No.: SDG No.: B7949

Matrix: (soil/water) SOIL Lab Sample ID: T9-04-199-11A

Sample wt/vol: 30. (g/mL) G Lab File ID: BZP959

Level: (low/med) LOW Date Received: 4/26/89

% Moisture: not dec. 59. dec. 0. Date Extracted: 4/28/89

Extraction: (SepF/Cont/Sonc) SONC Date Analyzed: 5/ 6/89

GPC Cleanup: (Y/N) Y pH: 7.0 Dilution Factor: 1.00

CAS NO.	COMPOUND	CONCENTRATION UNITS: (ug/L or ug/Kg) UG/KG	Q
319-84-6	alpha-BHC	39.	U
319-85-7	beta-BHC	39.	U
319-86-8	delta-BHC	39.	U
58-89-9	gamma-BHC	39.	U
76-44-8	Heptachlor	39.	U
309-00-2	Aldrin	39.	U
1024-57-3	Heptachlor epoxide	39.	U
959-98-8	Endosulfan I	39.	U
60-57-1	Dieldrin	78.	U
72-55-9	4,4'-DDE	78.	U
72-20-8	Endrin	78.	U
33213-65-9	Endosulfan II	78.	U
72-54-8	4,4'-DDD	78.	U
1031-07-8	Endosulfan sulfate	78.	U
50-29-3	4,4'-DDT	78.	U
72-43-5	Methoxychlor	390.	U
53494-70-5	Endrin ketone	78.	U
5103-71-9	alpha-Chlordane	390.	U
5103-74-2	gamma-Chlordane	390.	U
8001-35-2	Toxaphene	780.	U
12674-11-2	Aroclor-1016	390.	U
11104-28-2	Aroclor-1221	390.	U
11141-16-5	Aroclor-1232	390.	U
53469-21-9	Aroclor-1242	390.	U
12672-29-6	Aroclor-1248	390.	U
11097-69-1	Aroclor-1254	1400.	J
11096-82-5	Aroclor-1260	1600.	J

1D
PESTICIDE ORGANICS ANALYSIS DATA SHEET

EPA SAMPLE NO.

B7960

Lab Name: PEI Contract: 68-D9-0037

Lab Code: PEI Case No.: 11834 SAS No.: SDG No.: B7949

Matrix: (soil/water) SOIL Lab Sample ID: T9-04-199-12A

Sample wt/vol: 30. (g/mL) G Lab File ID: BZP960

Level: (low/med) LOW Date Received: 4/26/89

% Moisture: not dec. 41. dec. 0. Date Extracted: 4/28/89

Extraction: (SepF/Cont/Sonc) SONC Date Analyzed: 5/ 6/89

GPC Cleanup: (Y/N) Y pH: 7.0 Dilution Factor: 1.00

CAS NO.	COMPOUND	CONCENTRATION UNITS: (ug/L or ug/Kg) UG/KG	Q
319-84-6	alpha-BHC	27.	U
319-85-7	beta-BHC	27.	U
319-86-8	delta-BHC	27.	U
58-89-9	gamma-BHC	27.	U
76-44-8	Heptachlor	27.	U
309-00-2	Aldrin	27.	U
1024-57-3	Heptachlor epoxide	27.	U
959-98-8	Endosulfan I	27.	U
60-57-1	Dieldrin	54.	U
72-55-9	4,4'-DDE	54.	U
72-20-8	Endrin	54.	U
33213-65-9	Endosulfan II	54.	U
72-54-8	4,4'-DDD	54.	U
1031-07-8	Endosulfan sulfate	54.	U
50-29-3	4,4'-DDT	54.	U
72-43-5	Methoxychlor	270.	U
53494-70-5	Endrin ketone	54.	U
5103-71-9	alpha-Chlordane	270.	U
5103-74-2	gamma-Chlordane	270.	U
8001-35-2	Toxaphene	540.	U
12674-11-2	Aroclor-1016	270.	U
11104-28-2	Aroclor-1221	270.	U
11141-16-5	Aroclor-1232	270.	U
53469-21-9	Aroclor-1242	270.	U
12672-29-6	Aroclor-1248	270.	U
11097-69-1	Aroclor-1254	4200.	U
11096-82-5	Aroclor-1260	540.	U

1D
PESTICIDE ORGANICS ANALYSIS DATA SHEET

EPA SAMPLE NO.

B7961

Lab Name: PEI Contract: 68-D9-0037

Lab Code: PEI Case No.: 11834 SAS No.: SDG No.: B7949

Matrix: (soil/water) WATER Lab Sample ID: T9-04-199-13A

Sample wt/vol: 1000. (g/mL) ML Lab File ID: B7P961

Level: (low/med) LOW Date Received: 4/26/89

% Moisture: not dec. 100. dec. 0. Date Extracted: 4/26/89

Extraction: (SepF/Cont/Sonc) CONT Date Analyzed: 5/ 6/89

GPC Cleanup: (Y/N) N pH: 7.0 Dilution Factor: 1.00

CAS NO.	COMPOUND	CONCENTRATION UNITS: (ug/L or ug/Kg) UG/L	Q
319-84-6	alpha-BHC	.050	U
319-85-7	beta-BHC	.050	U
319-86-8	delta-BHC	.050	U
58-89-9	gamma-BHC	.050	U
76-44-8	Heptachlor	.050	U
309-00-2	Aldrin	.050	U
1024-57-3	Heptachlor epoxide	.050	U
959-98-8	Endosulfan I	.050	U
60-57-1	Dieldrin	.10	U
72-55-9	4,4'-DDE	.10	U
72-20-8	Endrin	.10	U
33213-65-9	Endosulfan II	.10	U
72-54-8	4,4'-DDD	.10	U
1031-07-8	Endosulfan sulfate	.10	U
50-29-3	4,4'-DDT	.10	U
72-43-5	Methoxychlor	.50	U
53494-70-5	Endrin ketone	.10	U
5103-71-9	alpha-Chlordane	.50	U
5103-74-2	gamma-Chlordane	.50	U
8001-35-2	Toxaphene	1.0	U
12674-11-2	Aroclor-1016	.50	U
11104-28-2	Aroclor-1221	.50	U
11141-16-5	Aroclor-1232	.50	U
53469-21-9	Aroclor-1242	.50	U
12672-29-6	Aroclor-1248	.50	U
11097-69-1	Aroclor-1254	1.0	U
11096-82-5	Aroclor-1260	1.0	U

1D
PESTICIDE ORGANICS ANALYSIS DATA SHEET

EPA SAMPLE NO.

BZ962

Lab Name: PEI Contract: 68-D9-0037

Lab Code: PEI Case No.: 11834 SAS No.: SDG No.: BZ949

Matrix: (soil/water) WATER Lab Sample ID: T9-04-199-14A

Sample wt/vol: 1000. (g/ml) ML Lab File ID: BZP962

Level: (low/med) LOW Date Received: 4/26/89

% Moisture: not dec.100. dec. 0. Date Extracted: 4/26/89

Extraction: (SepF/Cont/Sonc) CONT Date Analyzed: 5/ 6/89

GPC Cleanup: (Y/N) N pH: 7.0 Dilution Factor: 1.00

CAS NO.	COMPOUND	CONCENTRATION UNITS: (ug/L or ug/Kg) UG/L	Q
319-84-6	alpha-BHC	.050	U
319-85-7	beta-BHC	.050	U
319-86-8	delta-BHC	.050	U
58-89-9	gamma-BHC	.050	U
76-44-8	Heptachlor	.050	U
309-00-2	Aldrin	.050	U
1024-57-3	Heptachlor epoxide	.050	U
959-98-8	Endosulfan I	.050	U
60-57-1	Dieldrin	.050	U
72-55-9	4,4'-DDE	.10	U
72-20-8	Endrin	.10	U
33213-65-9	Endosulfan II	.10	U
72-54-8	4,4'-DDD	.10	U
1031-07-8	Endosulfan sulfate	.10	U
50-29-3	4,4'-DDT	.10	U
72-43-5	Methoxychlor	.10	U
53494-70-5	Endrin ketone	.50	U
5103-71-9	alpha-Chlordane	.10	U
5103-74-2	gamma-Chlordane	.50	U
8001-35-2	Toxaphene	.50	U
12674-11-2	Aroclor-1016	1.0	U
11104-28-2	Aroclor-1221	.50	U
11141-16-5	Aroclor-1232	.50	U
53469-21-9	Aroclor-1242	.50	U
12672-29-6	Aroclor-1248	.50	U
11097-69-1	Aroclor-1254	.50	U
11096-82-5	Aroclor-1260	1.0	U
		1.0	U

REFERENCE NO. 23

Part II & III

NEW JERSEY AND NATIONAL REGISTERS OF HISTORIC PLACES

HUDSON

OLD BERGEN CHURCH 1842
Bergen and Highland Avenues
SR 06/13/73 NR 08/14/73

PIER G
SHPO Opinion: 07/27/78

PIER 19
Determination of Eligibility: 10/20/78

STATEN ISLAND FERRY ROUTE AND TERMINAL SITES 18-19th C.
SR 05/08/75

STATUE OF LIBERTY NATIONAL MONUMENT
Hudson River
National Historic Landmark NR 10/15/66

TIMBER CRIBBING/STRATIFIED FILL
SHPO Opinion: 07/09/79

VAN VORST HISTORIC DISTRICT 19-20th C.
Area includes Jersey Avenue, Varick, Barrow, Grove, Wayne, Mercer, Montgomery, York, Bright and Grand Streets
SR 08/02/78 NR 03/05/80

VESSEL #99
SHPO Opinion: 08/30/76

KEARNY TOWN

PENNSYLVANIA TUNNEL AND TERMINAL RAILROAD COMPANY PORTAL BRIDGE
Determination of Eligibility: 01/18/78

WEEHAWKEN

HACKENSACK WATER COMPANY COMPLEX 1883
4100 Park Avenue
SR 08/24/79 NR 01/03/80

NORTH HUDSON HOSPITAL
Determination of Eligibility: 04/15/80

REFERENCE NO. 24

APPRAISAL OF WATER RESOURCES IN THE HACKENSACK RIVER BASIN, NEW JERSEY

By L. D. Carswell

U.S. GEOLOGICAL SURVEY
Water-Resources Investigations 76–74

Prepared in cooperation with
NEW JERSEY DEPARTMENT OF ENVIRONMENTAL
PROTECTION, DIVISION OF WATER RESOURCES

June 1976

Table 1.--RECORDS OF SELECTED WELLS IN THE HACKENSACK RIVER BASIN

	Owner or Tenant	New Jersey Grid No.	Driller	Year Drilled	Altitude above msl (ft)	Total depth drilled below lsd (ft)	Depth to bedrock below lsd (ft)	Diameter of well (in)	Depth to which well is cased (ft)	Screen setting (ft)	Aquifer	Static level below lsd (ft)	Yield (gpm)	Drawdown (ft)	Specific Capacity (gpm/ft)	Use	Remarks
	HUDSON COUNTY-N. BERGEN-Cont.																
3	Meer Corp.	26.14.1.5.5	Rinbrand	9-14-60	15	303	14	8	21	--	Trdb	30	35	270	.1	I	
4	Consolidated Bleaching Co.	26.14.1.8.3	Stothoff	7-31-50	10	528	93	10-8	93	--	Trdb	Flows	44	155	.3	I	
5	Gibralter Paper Co.	26.14.1.4.6	Burrows	11-10-51	5	228	120	8	120	?	Q-Trdb	12	10	82	.12	T	Abandoned
6	do.	do.	do.	1-23-52	1	170	118	6	136	--	--	--	--	--	--	T	
7	Grand City Cont. Corp	26.13.6.8.9	Artesian	3-5-53	5	34	225	6	--	--	--	--	--	--	--	--	
8	Armour & Co.	26.14.1.7.3	----	--	5	101	--	--	--	--	Trb	--	98	--	--	I	
9	do.	do.	----	--	5	350	40	8	--	--	Trb	--	15	--	--	I	
10	do.	do.	----	1930	5	108	--	12	--	--	Q	--	250	--	--	I	33 ppm cl 1933 230 " cl 1937 440 " cl 1938
11	do.	do.	----	1933	5	113	113	24-12	--	--	Q	--	325	--	--	I	
12	do.	do.	----	1937	5	108	--	12	--	--	Q	--	--	--	--	I	
13	do.	do.	----	1937	5	113	113	24-12	--	--	Q	--	--	--	--	I	
14	do.	do.	----	1937	5	106	106	18-12	--	--	Q	32.5	300	63.5	4.7	I	

GEOLOGY

General Features

During the Late Triassic Epoch downfaulting produced a series of northeastward-trending basins in the Piedmont Plateau from North Carolina to Nova Scotia. Sedimentary and associated igneous rocks of Triassic age occupy the downfaulted basins and are known as the Newark Group. In New Jersey the Newark Group crops out in a band 16 to 30 miles wide trending southwestward from the Hudson River to the Delaware River (fig. 1). In the vicinity of the Delaware River the Newark Group is about 12,000 feet thick (Johnson and McLaughlin, 1957, p. 32). The bedrock in the Hackensack River basin is a part of the Newark Group of Late Triassic age.

The sedimentary rocks of the Newark Group in New Jersey are composed of reddish brown arkosic sandstone, mudstone, siltstone, and conglomerate, and dark-gray argillite. The sediments were derived largely from rocks of Paleozoic and Precambrian age to the southeast and were deposited in a nonmarine intermontane basin (Van Houten, 1965). In Triassic time the sedimentary rocks were intruded by diabase sills (intrusions which parallel the enclosing beds) and dikes (intrusions which cut across the bedding). The diabase is more resistant to erosion than other rocks of the Newark Group and generally forms ridges such as the Palisades.

The Newark Group has been divided into three formations on the basis of distinctive lithology: a lower unit, the Stockton Formation; a middle unit, the Lockatong Formation; and an upper unit, the Brunswick Formation. The Lockatong interfingers with both the underlying Stockton and overlying Brunswick; its presence has been reported at only one locality in the Hackensack River basin (Van Houten, 1964, p. 500). The distribution of the units of the Newark Group in the Hackensack River basin is shown in figure 3.

The beds of the Newark Group generally strike north to northeast in the Hackensack River basin and dip west to northwest at approximately 10 degrees. A prominent set of steeply dipping joints parallels the strike of the beds. A less prominent set of nearly-vertical joints parallels approximately the direction of dip of the beds. In the cliffs along the Hudson River the diabase has well developed columnar jointing which inspired the name "Palisades" for the vertical columns of rock. The faults that cut and displace the Triassic rocks typically strike northeastward and are parallel to or intersect the strike of the beds at a low angle.

Surficial deposits cover most of the bedrock in the Hackensack River basin and are largely a result of several major advances of the continental glaciers across the area during the Pleistocene Epoch. Younger deposits of Holocene age, consisting largely of alluvium deposited by present-day streams, overlie the glacial deposits. The alluvium is restricted to the flood plains of the streams.

During Pleistocene time glaciers which advanced across the basin probably removed an unknown thickness of weathered or easily eroded rock and soil. Part of this material was ground to clay size and the mixture later redeposited on the bedrock. Deposits of the latest (Wisconsin) ice advances now are exposed at the land surface. They consist of unsorted deposits of boulders, pebbles, sand, and rock flour which cover the hills and partly fill the valleys. A few miles south of the Hackensack River basin, frontal deposits from the melting ice sheet accumulated as a terminal moraine.

Streams of melt water issuing from the stagnating and retreating glacier formed stratified deposits of gravel, sand, silt, and clay. As the glacier retreated, crustal downwarping beneath the glacier, as a result of its weight, combined with blockage of drainage by the terminal moraine to the south ponded the melt water forming a lake known as Lake Hackensack in the area of the present Newark Bay and Hackensack Meadows and extending northward into Rockland County, N. Y. Subsequently, this lake was partly filled with deposits of varved silts, and clay prior to the establishment of outlets which drained the lake. The lake beds were eventually veneered with alluvium and a mat of decayed plant material.

Pre-Quaternary Rock Units

Stockton Formation

The Stockton Formation in the Hackensack River basin occurs in a narrow belt, as much as two miles wide, on the western slope of the Palisades from West New York, N. J., northward into Rockland County, New York. The Stockton underlies the Lockatong Formation in the southern part of the basin and intertongues with the Lockatong in the northern part of the basin. The Stockton is locally cut by the Palisades sill.

The Stockton is composed of light-colored arkosic sandstone and some thin beds of red sandstone and shale. The arkosic sandstone contains 50 to 70 percent quartz and 15 to 40 percent feldspar and is atypical in that the content of sodium feldspar exceeds that of potassium feldspar according to Van Houten (1965, p. 832-833). Silica cement is common. Also present are minor amounts of calcite and rarely dolomite cement as well as authigenic feldspar overgrowths and void fillings. In the past some arkosic sandstone has been quarried locally for building stone.

The exact thickness of the Stockton in northeastern New Jersey is unknown (Merrill and others, 1902, p. 6), but it is much less than the 5,000 feet along the Delaware River reported by Johnson and McLaughlin (1957, p. 40).

Lockatong Formation

The Lockatong Formation has been identified at only one location, North Bergen, in the Hackensack River basin. Here it consists of argillite that has been altered to hornsfels during the emplacement of the adjacent diabase sill (Van Houten, 1964, p. 500).

The Lockatong overlies the Stockton Formation and is overlain by the Brunswick Formation. Laterally it intertongues with both the Brunswick and the Stockton Formations.

The Lockatong Formation is composed of cyclic units of chemical and detrital origin that average 15 feet in thickness. The detrital deposits are mudstones composed of abundant sodium feldspar, calcite, illite, and chlorite with very little quartz and potassium feldspar. In the chemical deposits the mudstone contains abundant analcime, albite, dolomite, calcite, illite, and chlorite. Dolomite and analcime casts of skeletal glauberite (and possibly anhydrite) crystals are common in some of the chemical deposits (Van Houten, 1965).

The formation is 90 feet thick at North Bergen. It thins northward and is entirely missing at the New York-New Jersey State line. It presumably thickens south of North Bergen and is 3,750 feet thick in western New Jersey and adjacent Pennsylvania.

Brunswick Formation

The Brunswick Formation overlies the Stockton Formation and forms the bedrock throughout most of the Hackensack River basin. It is reddish-brown and composed of mudstone, siltstone, sandstone, and conglomerate. In the southern part of the basin mudstone is the dominant lithology. The deposits gradually become coarser grained northward (Kümmel 1898, p. 43 and Savage, 1968) so that in the northern part of the basin in New York the Brunswick consists largely of sandstone and commonly contains beds of conglomerate.

Gypsum and glauberite are reported to occur in the Brunswick Formation. Herpers and Barksdale (1951, p. 37) have reported the presence of gypsum from well borings in the Newark area just south of the Hackensack River basin. Glauberite has long been known to be present locally in the Brunswick Formation. Van Houten (1965, p. 834) reports that some beds enclose large complete molds of glauberite, as well as rosettes of elongate calcite casts. The coarser deposits are fledspathic and are commonly cemented by calcite (Van Houten, 1965, p. 834).

The thickness of the Brunswick Formation in the Hackensack River basin is unknown. Herpers and Barksdale (1951, p. 23) estimated the Brunswick to be about 6,000 to 7,000 feet thick in the Newark area just south of the Hackensack River basin.

Diabase

Sills and dikes of diabase (commonly called traprock) intruded the strata of the Newark Group. They are relatively resistant to erosion and form the Palisades ridge, Laurel Hill, and Little Snake Hill. Minor intrusive bodies of diabase are found at North Arlington and Bogota. The diabase dikes at Laurel Hill, Little Snake Hill, and Bogota cut the Brunswick Formation at high angles. The diabase at North Arlington is a sill, and that which forms the Palisades is a semiconcordant sill. The latter sill was fed by dikes and the upper and lower contacts of the sill locally cut across the bedding of the Stockton Formation. The Palisades diabase is 1,200 feet thick north of Englewood and thins southward to Jersey City (Darton, in Merrill and others, 1902, p. 9).

Diabase is a black, hard, dense rock composed of about equal amounts of plagioclase fledspar and augite. The texture ranges from finely crystalline in small dikes or chilled border zones of large intrusions to coarsely crystalline in the center of large intrusions where the rock solidified slowly thus giving the crystals a longer time to grow. Diabase is extensively quarried for road metal, particularly the dike at Laurel Hill and along the west flank of the ridge formed by the Palisades sill.

Quaternary Deposits

Pleistocene Deposits

Unconsolidated deposits overlying the Newark Group consist of sand, gravel, silt, and clay, that were deposited largely during the last (Wisconsin) glaciation of the Pleistocene Epoch. These deposits are generally thickest in the valleys and are thin or absent on hill crests. The deposits can be broadly subdivided into till and stratified drift. Till is an unsorted mixture of sand, gravel, silt, and clay deposited directly from the ice. It covers almost all the bedrock in the Hackensack River basin. The thickness of the till is variable; it averages 25 feet and is known to exceed 165 feet locally in the meadows area. Stratified drift consists of sand, gravel, silt, and clay which has been transported by water; it is poorly to well sorted. The stratified drift was deposited in contact with the ice or as outwash in flood plains, deltas, and as fine sediment in lakes during and after the retreat of the ice.

Stratified drift deposits of varved silt and clay, as much as 300 feet thick in the meadows, occur in two troughs (fig. 4) which roughly parallel the sides of the basin and probably connect a few miles south of the New York State line. Perlmutter (1959, p. 25) has reported similar deposits of laminated clay continuous with those of New Jersey in southern Rockland County, New York. Because of their varved character and lack of marine fossils, the silt and clay are presumed

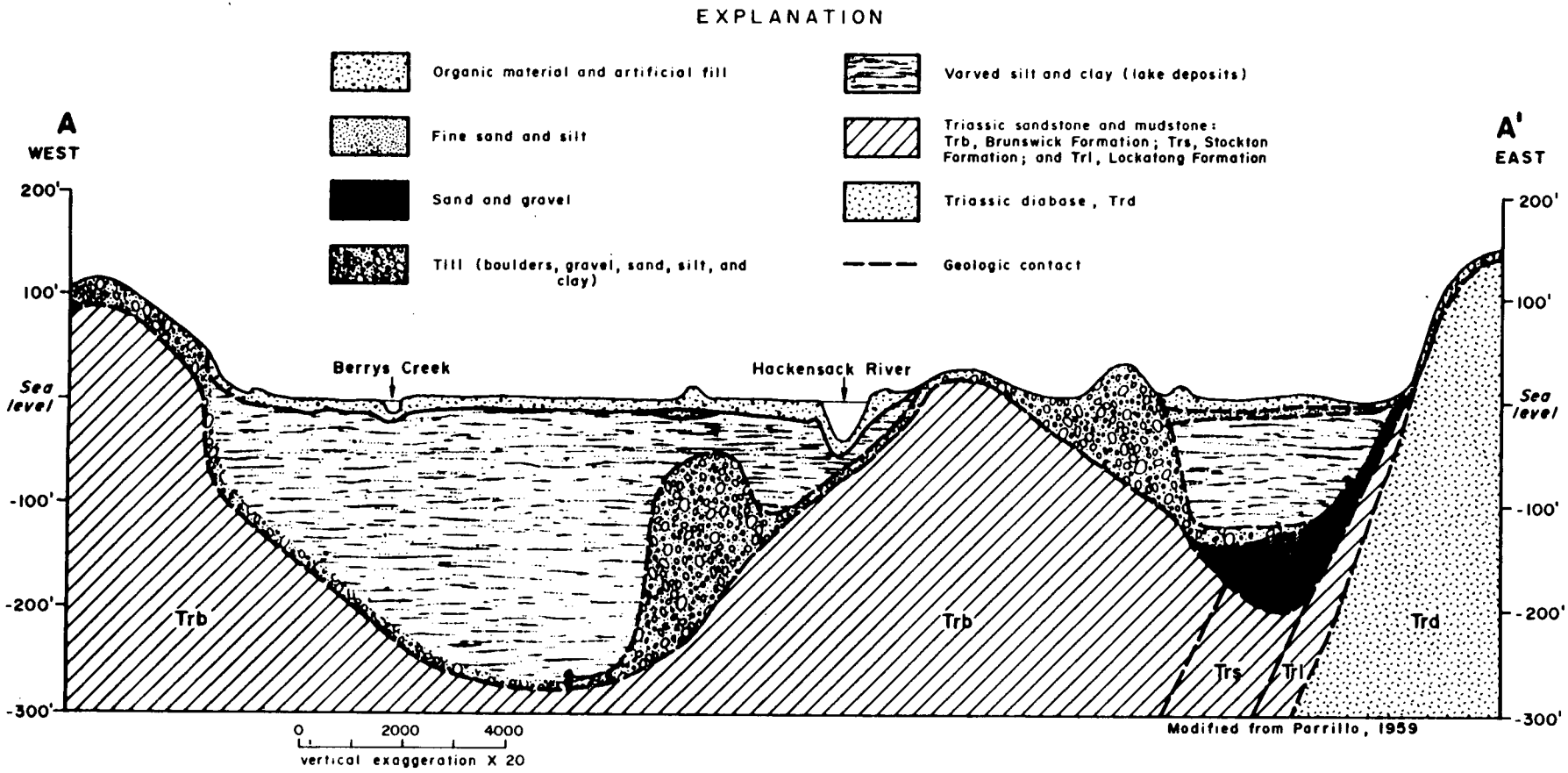

Figure 4.--Geologic section across the Hackensack Meadows area.

to have been deposited in fresh-water lakes (Lake Hackensack) which formed as the ice retreated. The varved silt and clay overlie till or bedrock and underlie Holocene deposits. In the eastern trough, from Jersey City northward to Ridgefield Park, however, the varved silt and clay overlies coarse sand and gravel also.

Coarse sand and gravel in the eastern trough underlie both till and lakebeds and are as much as 50 feet thick. They are fluvial deposits formed prior to the last glacial advance across the area. They were probably more extensive in the eastern trough and were deposited also in the western trough, but most of the materials have been removed by glacial scour. Thin deposits of stratified coarse sand and gravel underlie terraces along the sides of the valleys north of the Hackensack Meadows. Also several small hills of coarse sand and gravel, called kames, were formed in contact with the retreating ice north of the meadows.

In seven small areas (shown on figure 5), a part of the interval normally containing lakebeds is composed of beds of sand and gravel deposited as small deltas. The streams that built these deltas flowed eastward either in contact with the ice as the glaciers retreated or in Lake Hackensack. The valleys formed by these streams probably represent successively more southerly routes of the Passaic and Saddle River prior to the establishment of their present course.

Holocene Deposits

In the upper part of the basin, Holocene deposits are thin and of small areal extent. In the lower part of the basin, deposits of sand, gravel, silt, clay, peat, and root mat (decayed vegetation) of Holocene age directly underlie the Hackensack Meadows. Here fine-grained sand and silt overlie till and varved silt and clay of Pleistocene age. The sand deposits are lenticular and thicken to 50 feet downstream. Root mat overlies the sand and silt in most of the meadowland and is about 10 feet thick, but locally is 50 feet thick. Artificial fill consisting largely of trash and rubbish overlies the natural deposits in parts of the Hackensack Meadows.

HYDROLOGY

Surface Water

The Hackensack River basin can be divided into two areas which differ markedly in their hydrologic characteristics. The division arbitrarily set at the north edge of New Milford, New Jersey, separates the basin into an upper (northern) 113-square mile area and a lower (southern) 84-square mile area.

In the interval between 1927 and 1963 the average yearly total dissolved solids content of the Hackensack River in the upper area increased from 104 mg/l to 184 mg/l and the hardness calculated as calcium carbonate increased from 37 mg/l to 77 mg/l (analyses by the Hackensack Water Company). Some of the increased dissolved solids content resulted from cycling water through municipal and domestic sewage systems.

The Hackensack Meadows in the lower area of the basin are utilized for the disposal of 57 mgd of treated municipal sewage effluent and industrial waste, rich in nitrates and phosphates. During summer months, particularly when precipitation is deficient, brackish water from Newark Bay flows up the Hackensack River. The chloride concentration in Newark Bay is approximately 10,000 mg/l. In the late summer of 1961 concentrations as high as 4,000 mg/l were found in the Hackensack River as far north as Hackensack and concentrations of several hundred milligrams per liter occurred near the northern part of the area below New Milford. This high concentration of chloride makes the water in the lower Hackensack unsuitable for municipal and industrial processes although it is usable for cooling purposes.

Ground Water in Consolidated Rock

Stockton and Lockatong Formations

The Stockton Formation underlies a small area on the west side of the Palisades in the Hackensack River basin. Because of its limited areal extent in the basin and because it has hydrologic properties similar to those of coarser parts of the Brunswick Formation, the hydrology of the Stockton Formation is not discussed separately in this section.

The Lockatong Formation is thin and is known from only one exposure in the basin. No wells are known to penetrate it within the basin. Based on studies made elsewhere in New Jersey, the Lockatong can be expected to yield considerably smaller quantities of water than the finer-grained parts of the Brunswick Formation.

Brunswick Formation

Occurrence and Movement of Ground Water

Ground water in the Brunswick Formation occurs in a network of interconnected openings formed along joints, fractures, and solution channels. The intervening unfractured rock has negligible capacity to store and transmit ground water. The openings which contain ground water decrease in size and number with increasing depth below land surface. As some beds within the formation contain more openings than others, the ground-water system consists of a series of alternating tabular aquifers and aquicludes several tens of feet thick and dipping

to the northwest at approximately 10 degrees. The water-bearing fractures in each tabular aquifer are more or less continuous, but hydraulic connection between individual tabular aquifers is poor. These tabular aquifers generally extend downdip for a few hundred feet and are continuous along strike for thousands of feet.

In an areally extensive, homogeneous, and isotropic aquifer, drawdown caused by pumping a well is equal at all points equidistant from the pumped well. This is not true, however, in a consolidated rock aquifer, such as the Brunswick Formation, where water is stored in and transmitted through secondary openings, which generally have some preferential alinement and are better developed in some beds than they are in others. In the Newark area, Herpers and Barksdale (1951, p. 29) observed a drawdown in an observation well located 2,400 feet from a pumped well in a direction parallel to the strike of the beds, whereas no distinct drawdown was evident in observation wells 600 feet from a pumped well in a direction transverse to the strike. They also observed that as a consequence of heavy pumping, high-chloride water from Newark Bay intruded the aquifer farthest along the strike of the beds. Similar observations on the anisotropism of the Brunswick Formation have been documented by Vecchioli (1967) and Vecchioli and others (1969). Their pumping-test data indicate that the direction of highest permeability and of the movement of water in response to pumping characteristically parallels the strike of the beds. Therefore, well fields, wherever possible, should be designed with wells alined transverse to the strike of the beds in order to minimize interference.

Thickness and Distribution of Water-Producing Zones

Estimates of the thickness of the ground water producing zone in the Brunswick Formation have been based typically on review of drilling records and on the observation that when a well has not successfully tapped a water-yielding zone in the first 400 feet of drilling, water-yielding zones are not likely to be penetrated by drilling deeper.

The zone in the Brunswick Formation containing joints and fractures that are capable of storing and transmitting fresh water has been variously estimated to be between 200 and 600 feet thick (Herpers and Barksdale, 1951, p. 27; Greenman, 1955; Rima, 1955; Perlmutter, 1959; and Parker and others, 1964). The depth and distribution of water-producing zones in the Brunswick Formation were determined at Lansdale, Pennsylvania, by Rima (1955) who injected water into several wells and traced the flow of the injected water by means of a flow meter. Rima concluded that the Brunswick in the Lansdale area contains an upper water-table aquifer of low permeability occurring at depths of less than 250 feet below land surface; below this depth there are one or more artesian or semiartesian aquifers of high permeability, generally less than 20 feet thick each, and occurring at depths as great as 600 feet.

The zone of fresh ground water in the Hackensack River basin locally appears to be thinner than 200 feet. Injected slugs of salt water were traced with an electric logger in seven wells, 400 to 500 feet deep, in the main valleys of the Hackensack River and Pascack Brook. When the wells were pumped at 25 to 35 gpm with a drawdown of about 5 feet, about 60 percent of the water entered the wells from above a 100-foot depth; about 90 percent entered from above a 200-foot depth. Below a depth of 200 feet, the maximum yield was 2 gallons for 5 feet of drawdown for the entire lower part of the well (fig. 10). Although none of these wells penetrated high-yielding zones below a depth of 200 feet, other wells in the main valleys reportedly have penetrated high-yielding zones below a depth of 200 feet. The relatively small thickness of the zone containing water-bearing openings in the seven wells shown on figure 10 may be a result of the removal by glacial scour of a considerable thickness of rock containing water-bearing openings.

Where there are differences in hydraulic head between water-bearing openings internal flow occurs under nonpumping conditions within the well from the zone of higher head to the zone of lower head. In upland areas where recharge is dominant, hydraulic heads generally decrease with increasing depth and internal flow is downward in the wells. In lowland areas where discharge is dominant, heads increase with increasing depth and flow is upward in wells. In some wells the water may flow at the surface.

To confirm this flow pattern borehole-velocity measurements were made under nonpumping conditions in seven wells in the valleys of the Hackensack River and Pascack Brook. In four of the wells no internal movement of injected brine slugs could be measured during a half hour or more of observation. Two wells (Emerson 3 and Hillsdale 6) flowed at the surface and upward internal flow occurred also in the third well (Harrington Park 6) although the well did not flow at the surface (fig. 11).

Borehole-velocity measurements were made under nonpumping conditions in six wells located in the upland valleys near minor tributaries of Pascack Brook and in one well on the divide between the Hackensack and Saddle River drainages. Figure 12 shows borehole flow from water-yielding zones in the upper 175 to 200 feet downward to "thieving" zones extending to within 50 feet of the bottom of the wells. These wells range in depth from 270 to 350 feet. This downward flow is a consequence of penetrating water-bearing beds having successively lower hydraulic heads with increasing depth.

Two of the six wells in upland valleys, which showed downward internal flow at depth, simultaneously flowed at the surface at 10 to 15 gpm. Three of the six wells were subsequently pumped at rates from 35 to 100 gpm and additional borehole velocity measurements were made while pumping. In each case the water pumped from the well

came from a zone 50 to 100 feet below land surface. Below this depth the internal flow was downward but at a lower rate than under nonpumping conditions. Figure 13 shows the downward internal flow of water in Park Ridge well No. 16 under nonpumping conditions and the simultaneous upward and downward internal flow when the well was pumped at 100 gpm.

When the water level in a pumping well declines below the top of a water-producing zone the rate of drawdown can increase because that part of the producing zone which is above the water level in the well no longer contributes as much water to the well. Figure 14 shows the time-drawdown relation during a pumping test on Emerson well No. 3. When the well was pumped at 250 gpm the water level in the well declined at a constant rate until the water level dropped below the base of the casing and into the zone which was transmitting water to the well. When this occurred the rate of drawdown increased markedly.

Wells having downward internal flow under nonpumping conditions may not have penetrated to the maximum depth of the fresh-water circulation system. In the seven wells in which measurements were made (fig. 12), no measurable flow was found near the bottom of the well regardless of the depth of the wells. This lower zone of no flow may result from either plugging of fractures during drilling or lack of adequate development near the bottom of the borehole. The maximum velocity of the water moving down the borehole of most of the wells was near a depth of 200 feet below land surface. The lower or "thieving" zone in the deepest wells appear to be as thick or thicker than the producing zones (fig. 12). The zone which thieves under nonpumping conditions may become a producing zone while pumping, provided that there is sufficient drawdown in the well. Therefore, the potential yielding zone in the uplands or in small valleys in the uplands is probably more than 300 feet thick and may be as great as 400 to 500 feet thick. The difference in head between the top producing zone and the base of the lowest thieving zone is not known, but a suggestion of its magnitude is provided by data from a well in Park Ridge. Deepening the well from 200 to 500 feet caused a drop of 30 feet in the water level. This new water level in the well represents a composite of all heads at the well and is presumably higher than the head in the lowest water-bearing zone.

The internal flow in wells under nonpumping conditions results from the penetration of a hydrologic system having hydraulic gradients that have vertical components. Flow through the borehole therefore is a short-circuiting of natural flow. One effect of this short-circuiting is to accelerate the movement of water from areas of recharge to areas of discharge. The effects of short-circuiting can be put in perspective when related to recharge. For example, precipitation at a rate of 45 inches per year averages about 3,340 gallons per day per acre. If one half of the precipitation is

evaporated or transpired, 1,670 gallons remain to run off directly to streams and to enter the ground-water system. A well having downward internal outflow of only 1 gallon a minute, or 1,440 gpd, is accelerating the movement of all the recharge available from about one to two acres of land. A number of such wells in an area with downward flow can result in a substantial water-table decline.

Another consequence of downward internal flow in wells is that the cleaning and development of the lower part of a well is made difficult or impossible unless the head relations in the well are artificially reversed because any surging action will tend to move drilling mud out into fractures in the "thieving zone" in the well. However, the downward flow assists in the cleaning and development of the upper part of the hole where there is a gradient toward the borehole. Well development generally increases the yield of a consolidated rock well; but which zones are actually developed is rarely known.

Yields and Specific Capacities of Wells

In most of the Hackensack River basin and Bergen County, the Brunswick Formation yields only small to moderate supplies of ground water to wells. A few wells outside the study area in Ridgewood, N. J., have yields of 500 to 1,000 gpm.

The frequency of occurrence of yields, specific capacities, and depths from available data on wells tapping the Brunswick Formation in Bergen County are shown on figures 15, 16, and 17. In general for the same frequency of occurrence, industrial and municipal-supply well yields are 10 times as great as domestic well yields. Industrial and municipal-supply wells are at least twice as deep and have twice the specific capacity of domestic wells. The median industrial or municipal-supply well is 260 feet deep, yields 100 gpm, and has a specific capacity of 1.5 gpm per foot of drawdown; the median domestic well is 120 feet deep, yields about 10 gpm, and has a specific capacity of about 0.7 gpm per foot of drawdown.

The difference between yields of industrial and municipal-supply wells and those of domestic wells result from the vastly different requirements of the owner, and the economics of well construction and development. For most domestic purposes small-diameter (6-inch) wells are drilled and the well is typically located for convenience and low costs. A well yield of a few gallons a minute is adequate and when such a yield is obtained drilling is stopped. Little effort is expended in developing the maximum potential yield of the well. In contrast, a maximum supply of ground water is sought for industrial or municipal-supply wells. Such wells are of large diameter (8 to 12 inches) and may be located utilizing the advice of a ground-water consultant. The consultant may specify and supervise drilling techniques and the extensive development and testing of the completed well.

Ground Water in Unconsolidated Deposits

Ground water occurs in the interstices, or pores, between grains in unconsolidated deposits. Unconsolidated deposits in the Hackensack River basin consist of till, varved silt and clay, alluvium, sand and gravel. Small quantities of ground water are stored in till which overlies the bedrock throughout most of the basin. Till characteristically has low permeability because of its poorly sorted nature and does not yield water to wells in sufficient quantities for other than domestic use. Deposits of varved silt and clay such as the lake beds that overlie bedrock and till in most of the meadows, are poorly permeable and impede the movement, discharge, and recharge of water. Alluvium is thin, not widely distributed, and has little value as a source of ground water.

Sand and gravel may store and transmit large quantities of ground water where they are coarse, saturated, and near a source of recharge. However, areas in the Hackensack River basin where large supplies of ground water may be developed from coarse sand and gravel are limited. In the upper area of the basin only small quantities of ground water have been developed from unconsolidated deposits with the exception of a few wells at Park Ridge where recharge is induced from Pascack Brook. Furthermore, large-scale ground-water development in the limited areas along stream valleys would reduce streamflow which is currently utilized for water supply at Oradell Reservoir.

Coarse sand and gravel deposited in deltas at the mouths of streams that entered Lake Hackensack (fig. 5), yield large supplies of ground water at Hackensack, Rutherford, and Newark. Deltaic deposits at Westwood, Ridge Edge, Lyndhurst, and in the southern part of Hackensack have not been outlined by drilling and may be small and thus have little potential as sources of ground-water.

In a narrow area between the eastern buried valley and the Palisades Ridge is a poorly defined but probably continuous sequence of coarse sand and gravel that extends at least as far north as Englewood and possibly as far north as Closter (fig. 5). Near North Bergen, wells yielding more than 300 gpm derive water from the sand and gravel where they are in hydraulic connection with the Hackensack River.

The chemical quality of ground water in the unconsolidated deposits in the Hackensack Meadows is highly influenced by the quality of water in the Hackensack River and waters that flood the meadows as a result of tides. Pumping has reversed the natural gradients and induced recharge from these generally highly mineralized sources. For example, heavy pumping at Hackensack and near North Bergen has induced recharge of poor chemical quality from the Hackensack River into the sand and gravel aquifers.

As the upper area of the basin has become more urbanized and water demands have increased, progressively smaller quantities of fresh water have been permitted to enter the meadows from upstream sources of the Hackensack River. During the drought from 1960 to 1965 practically no fresh water flowed into the meadows. Furthermore, the lower area is used for disposal of 57 mgd of sewage and industrial wastes, an amount equivalent to about one third the average precipitation that falls on the area. The preceding combination of factors makes surface water of poor quality available for induced recharge to the unconsolidated deposits in the meadows. This water is suitable for cooling if precautions are taken to prevent corrosion by water that may have a chloride content of several thousand milligrams per liter.

SUMMARY AND CONCLUSIONS

Bedrock in the Hackensack River basin is composed of sedimentary and igneous rocks of the Newark Group of Triassic age. The Brunswick Formation of the Newark Group is composed of mudstone, siltstone, and sandstone and is the most important bedrock aquifer in the basin. Water occurs in this formation in a network of interconnected openings formed along joints, fractures, and solution openings. Because of preferential alinement of these openings the formation is anisotropic: greatest permeability and the major component of water movement in response to pumping is parallel to the strike of the beds. Consequently, well fields designed with wells alined transverse to the strike would have minimum interference between wells.

The zone in the Brunswick Formation that contains fresh-water-bearing openings is generally less than 200 feet thick in the main valleys of the Hackensack River and Pascack Brook. In upland areas the zone is greater than 300 feet thick and may be as much as 400 to 500 feet thick.

The median reported yield of industrial and public supply wells tapping the Brunswick Formation in Bergen County, which includes most of the Hackensack River basin is 100 gpm. The median specific capacity of wells tapping the Brunswick is 1.5 gpm per ft drawdown. The most productive wells (300 to 600 gpm) are located in narrow belts on the east and west flanks of the Hackensack Meadows where the Brunswick Formation is hydraulically connected to coarse-grained, highly permeable, unconsolidated deposits.

The Stockton and Lockatong Formations of the Newark Group have very limited areal extent and are not important aquifers in the basin. Diabase, an igneous rock, yields small quantities of water to wells; generally less than 35 gpm to industrial wells.

Overlying the Newark Group throughout the basin are unconsolidated deposits consisting of alluvium of Holocene age and till, varved silt and clay, and sand and gravel of Pleistocene age. The sand and gravel have value as a source of ground water, yielding large supplies (greater than 300 gpm) of ground water locally.

Ground water from the Brunswick Formation in the upper area of the basin is relatively low in mineral content and of moderate hardness. Water from the Brunswick in the lower area is hard to very hard and highly mineralized. Here the water quality in both the Brunswick and unconsolidated deposits is influenced by water quality of the Hackensack River and Newark Bay. Heavy pumpage has induced recharge of poor quality water, high in chloride, from these sources. Both surface and ground-water quality in the lower area is influenced by the disposal of large quantities of sewage and industrial wastes in the Hackensack Meadows.

Utilization of surface water in the Hackensack River basin above Oradell Reservoir is approaching its maximum limit. Consequently, development of additional water supplies from the ground water reservoir is limited, because it would decrease surface-water supplies. Ground-water development is limited also by the small amount of ground water stored in the basin and by the intrusion of surface water of poor quality into the ground-water reservoir in the lower area of the basin.

TABLES

Table 1 indicates the construction and yield characteristics of selected wells in the Hackensack River basin. Aquifer designations are: Trb Brunswick Formation, Trdb diabase, Q Quaternary deposits. The use of the well is indicated by letter symbols which are: A abandoned, C commercial, D domestic, I industrial, and T test well. In the remarks column the current status and use of the well and quality of produced water is further defined where known. The letters BT indicate that borehole velocity measurements were made in the well during the course of this investigation. The location of the wells is shown on figure 2. The wells are numbered serially in each political subdivision. Table 2 is a compilation of chemical data on water from wells in the New Jersey part of the basin.

Table 1.--RECORDS OF SELECTED WELLS IN THE HACKENSACK RIVER BASIN

Well	Owner or Tenant	New Jersey Grid No.	Driller	Year Drilled	Altitude above msl (ft)	Total depth drilled below lsd (ft)	Depth to bedrock below lsd (ft)	Diameter of well (in)	Depth to which well is cased (ft)	Screen setting (ft)	Aquifer	Static level below lsd (ft)	Yield (gpm)	Drawdown (ft)	Specific Capacity (gpm/ft)	Use	Remarks
	BERGEN COUNTY-WOODCLIFF LK-Cont.																
9	Hackensack W C	23.33.9.6.4	Artesian	4-65	105	400	112	8	113	--	Trb	21	55	179	.3	T	BT
10	Boro of Park Ridge	23.33.5.6.7	Rinbrand	1965	450	300	--	8	60	--	Trb	26	30	--	--	T	
	HUDSON COUNTY-HARRISON																
1	Worthington Pump & M Co.	26.12.9.5.9	----	--	15	400	295	9	--	--	Trb	80	250	40	6.3	I	
2	Harmon Color Wks. Inc.	26.12.9.5.9	----	1910	10	362	--	8	--	--	Trb	100	200	100	2.0	I	Cl 1,800 in 1950
3	T. Schriver Co	26.12.9.5.5	----	--	15	40	--	8	--	2	Q	29	46	--	--	I	
4	do.	do.	----	--	15	40	--	6	--	?	Q	29	30	--	--	I	
5	Liquid Carbonic Corp.	26.12.9.8.1	----	1938	20	489	307	8	--	--	Trb	67	225	87	2.6	I	
6	do.	do.	----	1934	20	465	320	8-6	--	--	Trb	67	90	90	1.0	I	
7	Hyatt Roller Bearing Co.	26.12.9.8.4	----	1918	9	950	277	8-6	395	--	Trb	79	336	--	--	I	
8	do.	do.	----	1918	9	987	282	8	--	--	Trb	--	347	--	--	I	
9	do.	do.	----	1914	8	241	--	8	--	--	Trb	--	--	--	--	I	

Table 1.--RECORDS OF SELECTED WELLS IN THE HACKENSACK RIVER BASIN

Well	Owner or Tenant	New Jersey Grid No.	Driller	Year Drilled	Altitude above msl (ft)	Total depth drilled below lsd (ft)	Depth to bedrock below lsd (ft)	Diameter of well (in)	Depth to which well is cased (ft)	Screen setting (ft)	Aquifer	Static level below lsd (ft)	Yield (gpm)	Drawdown (ft)	Specific Capacity (gpm/ft)	Use	Remarks
	HUDSON COUNTY-HARRISON-Cont																
10	Hyatt Roller Bearing Co.	26.12.9.8.4	----	--	8	90	--	8	--	--	Q(?)	11.5	150	--	--	I	
11	Driver Harris Co.	26.12.9.7.6	----	--	9	337	292	12	--	--	Trb	76	600	--	--	I	Cl 1.680 1948
12	do.	do.	----	1946	9	300	279	8	--	--	Trb	38	469	41	11.4	I	
13	Pub. Serv. & Gas Co.	26.12.9.7.9	----	1932	11	699	218	12	--	--	Trb	37	406	139	2.9	I	
14	Crucible Steel Co. of America	26.12.9.8.4	----	1943	10	600	160	16-10	--	--	Trb	134	600	66	9.1	I	
15	Delaware & Western RR	26.12.9.8.3	H. W. Smith	8-27-52	20	225	--	6	115	--	Trb	96	18	--	--	I	
	JERSEY CITY																
1	Dodge & Bliss	26.13.8.9.5	----	1920	20	80	--	--	--	--	Q	--	50	--	--	I	
2	Spalding & Jennings	26.23.2.5.7	----	--	20	422	57	--	--	--	Trs	--	75	--	--	I	
3	Crucible Steel Co. of America	26.23.1.9.3	----	1925	12	210	--	--	--	--	Trb	--	100	--	--	I	
	KEARNY																
1	Wilpet Tool Mfg. Co.	26.12.9.6.4	Rinbrand	4-26-61	10	700	--	10	290	--	Trb	40	520	135	3.8	I	
2	Pfaft Tool & Mfg. Co.	26.12.6.9.9	Frank Bott	2-16-60	8	590	46	8	54	--	Trb	67	185	113	1.6	I	

Table 1.--RECORDS OF SELECTED WELLS IN THE HACKENSACK RIVER BASIN

Well	Owner or Tenant	New Jersey Grid No.	Driller	Year Drilled	Altitude above msl (ft)	Total depth drilled below lsd (ft)	Depth to bedrock below lsd (ft)	Diameter of well (in)	Depth to which well is cased (ft)	Screen setting (ft)	Aquifer	Static level below lsd (ft)	Yield (gpm)	Drawdown (ft)	Specific Capacity (gpm/ft)	Use	Remarks
	HUDSON COUNTY-KEARNY-Cont.																
3	Pfaft Tool & Mfg. Co.	26.12.6.9.9	Frank Bott	1963	8	740	60	8	--	--	Trb	80	145	120	1.2	I	
4	E. I. DuPont	26.12.6.8.9	Stothoff	10-9-20	20	401	166	10-4	175	--	Trb	29	148	156	1.0	I	
5	do.	26.12.9.3.3	do.	10-30-20	5	202	124	10	130	--	Trb	--	174	--	--	I	
6	do.	26.13.4.7.7	do.	2-15-21	5	504	185	10	221	--	Trb	28	124	40	3.1	I	
7	E. I. DuPont	26.12.6.9.8	do.	9-1-16	70	802	47	10	49	--	Trb	25	90	--	--	I	
8	Joe Davis Plastics Co.	26.12.9.5.3	----	1930	10	350	17	8	--	--	Trb	17	168	54	3.1	I	
9	do.	26.12.9.5.3	----	1958	10	400	26	--	--	--	Trb	--	20	--	--	I	
10	Lawter Chem.	26.13.7.8.9	----	1939	8	200	112	8	--	--	Trb	--	--	--	--	I	Abandoned
11	American Stores	26.13.7.9.8	----	1941	8	1041	82	8	--	--	Trb	28	60	322	.2	I	
12	Koppers Gas & Coke Co., Inc.	26.13.8.8.2	----	1915	5	--	--	--	--	--	Trb	--	53	--	--	--	
13	N. Verzalero	26.12.9.6.1	Burrows	--	5	235	145	6	146	--	Trb	100	150	15	10	I	
	N. BERGEN																
1	Meer Corp.	26.14.1.5.6	Burrows	6-6-50	4	153	32	8	32	--	Trdb	2	100	22	4.5	I	
2	do.	26.14.1.5.3	do.	9-56	5	200	--	8	33	--	Trdb	--	60	--	--	I	

Table 1.--RECORDS OF SELECTED WELLS IN THE HACKENSACK RIVER BASIN

Well	Owner or Tenant	New Jersey Grid No.	Driller	Year Drilled	Altitude above msl (ft)	Total depth drilled below lsd (ft)	Depth to bedrock below lsd (ft)	Diameter of well (in)	Depth to which well is cased (ft)	Screen setting (ft)	Aquifer	Static level below lsd (ft)	Yield (gpm)	Drawdown (ft)	Specific Capacity (gpm/ft)	Use	Remarks
	HUDSON COUNTY-N. BERGEN-Cont.																
15	Nat. Cylinder Gas Co.	26.14.1.8.2	----	1935	5	--	70	--	--	--	Trb	--	75	--	--	I	685 ppm cl 1938 430 ppm cl 1960
16	Mundet Cork	26.14.1.8.7	----	1954	40	65.5	--	12	--	--	Q	13	305	15	20.3	I	
17	W. Bergen Realty Co.	26.13.6.6.6	----	1962	8	72	--	16-12	--	--	Q	20	90	50	1.8	C	Brackish
18	DeAngelis Packing Co.	26.13.9.2.4	----	1947	10	60	60	10	--	--	Q	5	15	23	.7	I	
19	Chas. Miller & Co.	26.13.9.2.4	----	1934	5	35	--	12	--	--	Q	.5	700	14.5	48.3	I	
	SECAUCUS																
1	L. Vander Wall	26.13.3.7.6	Rinbrand	12-26-51	5	200	37	6	37	--	Trb	5	20	5.	4.0	I	
2	Keystone Metal	26.13.6.4.2	do.	3-3-50	10	200	18	8	18	--	Trb	flows	76	101	.8	I	
3	do.	do.	do.	8-30-60	10	150	--	8	21	--	Trb	35	150	110	1.4	I	
4	Erie Railroad	26.13.8.3.1	----	1933	15	184	15	10	--	--	Trb	6	200	38	5.3	A	Water unsuitable for boiler use
5	do.	do.	----	1933	15	182	16	10	--	--	Trb	--	5	--	--	A	
6	Charles Haag, Inc.	26.13.6.7.6	----	1934	10	465	--	--	--	--	Trb	--	36	--	--	A	

Table 1.--RECORDS OF SELECTED WELLS IN THE HACKENSACK RIVER BASIN

Well	Owner or Tenant	New Jersey Grid No.	Driller	Year Drilled	Altitude above msl (ft)	Total depth drilled below lsd (ft)	Depth to bedrock below lsd (ft)	Diameter of well (in)	Depth to which well is cased (ft)	Screen setting (ft)	Aquifer	Static level below lsd (ft)	Yield (gpm)	Drawdown (ft)	Specific Capacity (gpm/ft)	Use	Remarks
	HUDSON COUNTY-N. BERGEN-Cont.																
7	Charles Haag, Inc.	26.13.6.7.6	Stothoff Co	5-1-53	10	294	20	10	31.6	--	Trb	12	65	138	.5	A	
8	Gateway Motor Inn.	26.13.6.5.1	----	1962	8	160	--	6	--	--	Trb	8	55	7	7.7	C	

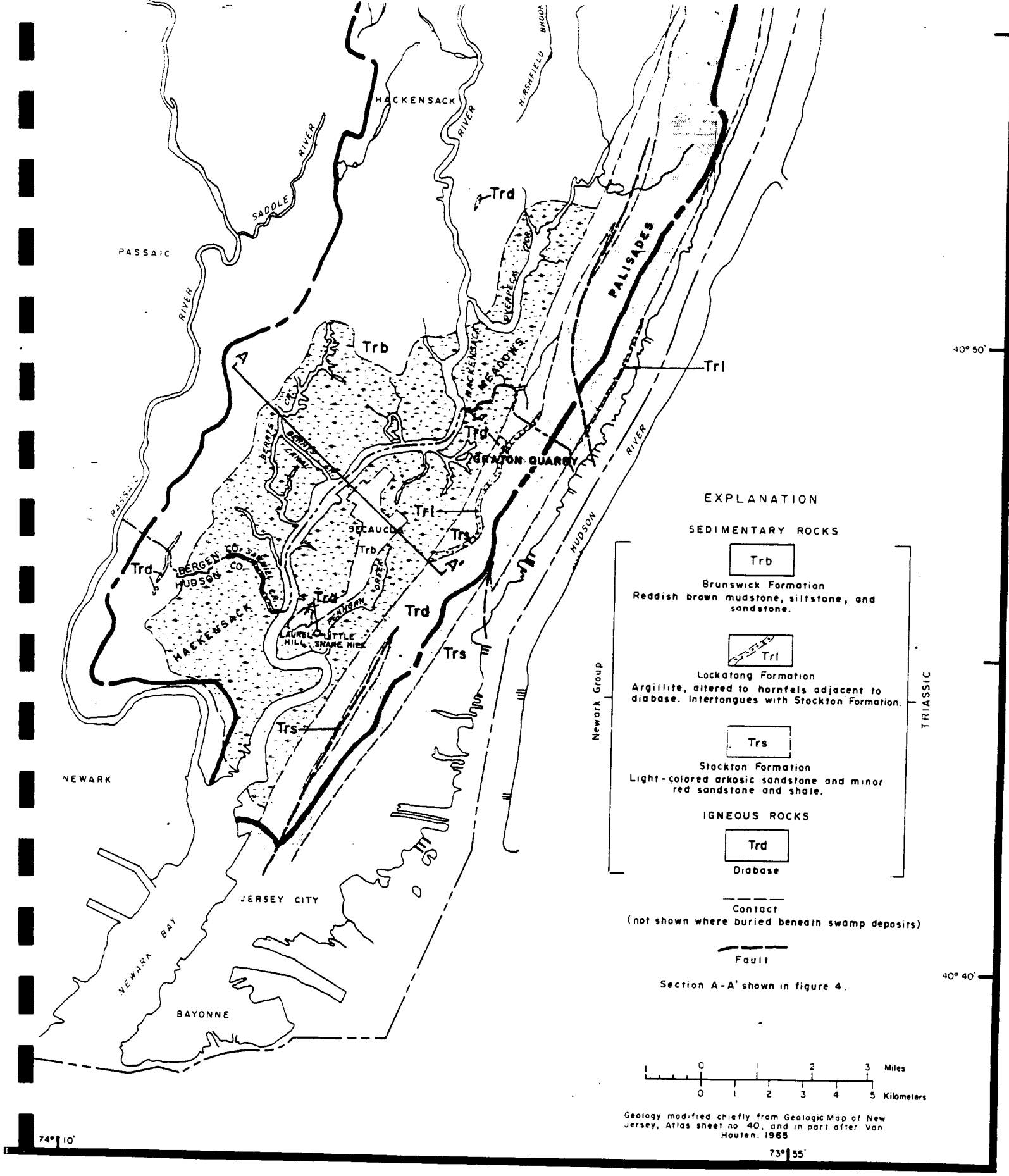

Figure 3.--Geologic map of consolidated rock units in the Hackensack River basin

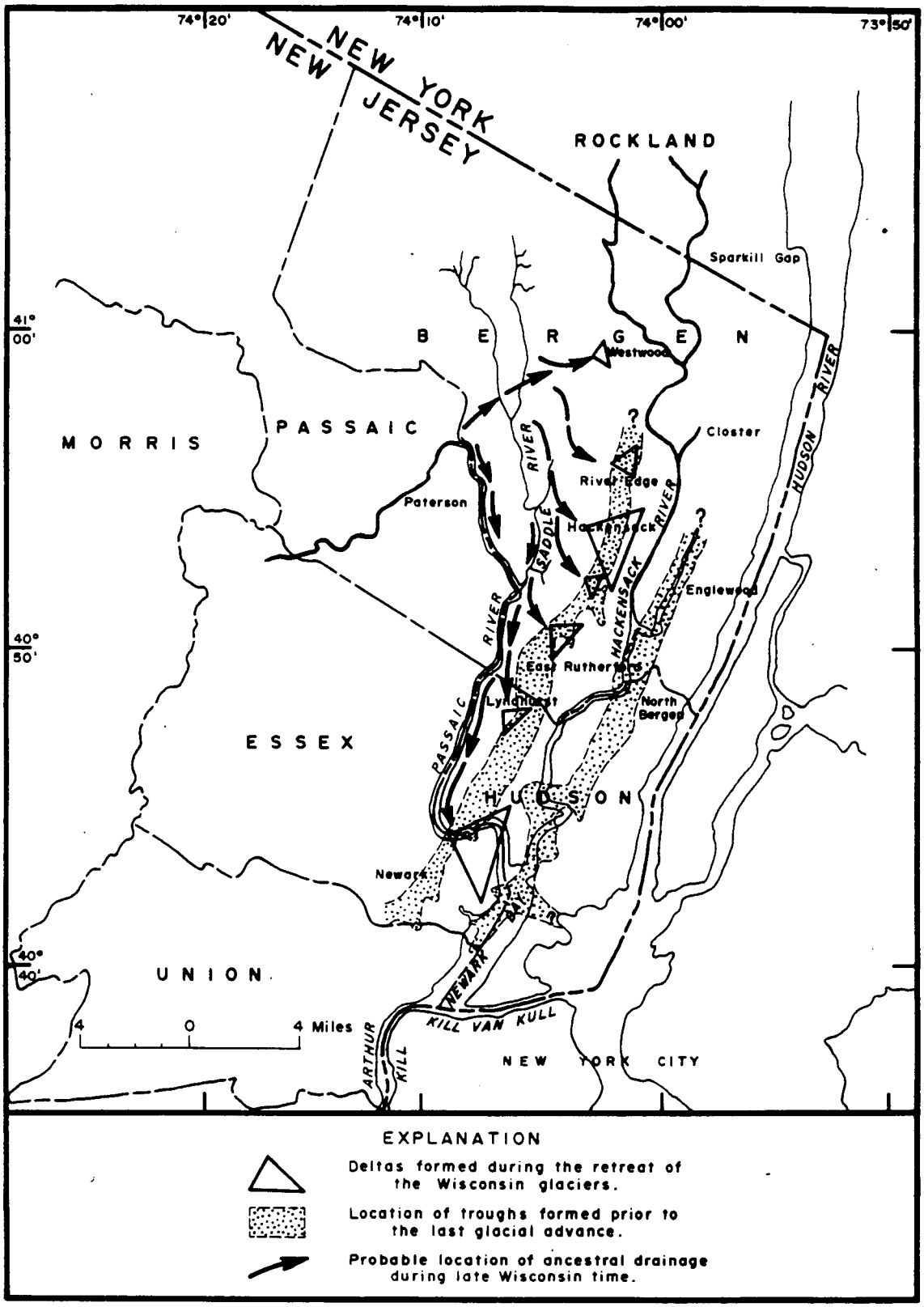

Figure 5.--Map showing the location of drainage and deltas formed during the retreat of the Wisconsin Glaciation.

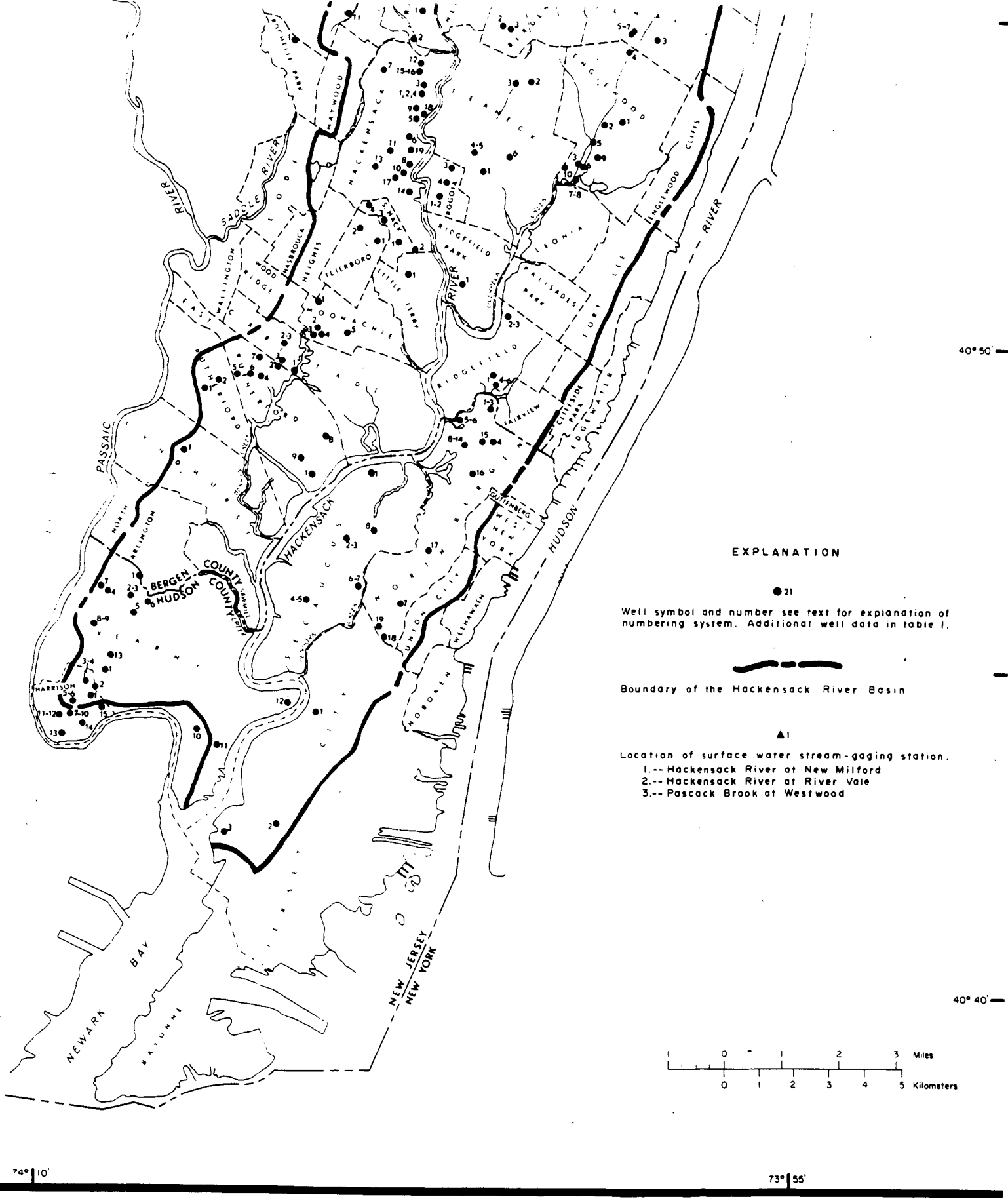

Figure 2.-- Well location map of the Hackensack River basin.

REFERENCE NO. 25

02-8810-75

NUS CORPORATION

TELECON NOTE

CONTROL NO:	DATE: 4-20-89	TIME: 1430

DISTRIBUTION: Keegan Landfill
02-8810-75

BETWEEN:	OF:	PHONE:
Michael Beard	Kearny Health Dept.	(201) 997-0600

AND: Gerald Gilliland (NUS)

DISCUSSION:

We are planning to collect samples at Keegan LF on 4/25/89 (Tuesday). The SI, originally scheduled on 4/11/89, was postponed because surface waters were frozen solid. M. Beard said OK to sampling on 4/25/89, but he wouldn't be there in the morning. He would send someone else or catch up with us later in the day. We may proceed without him.

M. Beard mentioned that Lt. Ronald Johnstone of the Kearny Police Dept. was an eyewitness to several tons of "chromate" being deposited at the Keegan site. Drums were crushed and dumped there, very likely near the perimeter near water. His phone # is 998-1313.

Tom McKee of NJDEP is the coordinator of chromate projects in Kearny. I should contact him about the site. 609-633-1478

ACTION ITEMS:

"chromate" mentioned here allegedly originated somewhere in Newark

REFERENCE NO. 26

02-8810-75

NUS CORPORATION — **TELECON NOTE**

CONTROL NO:	DATE: 4/25/89	TIME: 0800

DISTRIBUTION: Keegan Landfill correspondence file
02-8810-75 SI

BETWEEN:	OF:	PHONE:
Lt. Ronald Johnstone	Kearny PD	(201) 998-1313

AND: Gerald Gilliland (NUS)

DISCUSSION:

Johnstone worked as a truck driver for Dupont Chemical in Newark for approximately 7 years in the 1960s. Every morning while he worked there, at least 1 truck w/ approx. 40 30-gallon drums went to the Keegan tract.

Waste: chromate & bichromate slurry ~15% water
pigment wastes
organic wastes
plating wastes

Drums were left behind ~~and~~ at the landfill, filled with waste, or the waste was dumped from them. Disposal took place all over the site; "drive up to the shack, and the man would direct us to where they were working that day."

Dupont Chemical in Newark closed in 1975 or 1976.

ACTION ITEMS:

NUS 067 REVISED 0581

REFERENCE NO. 27

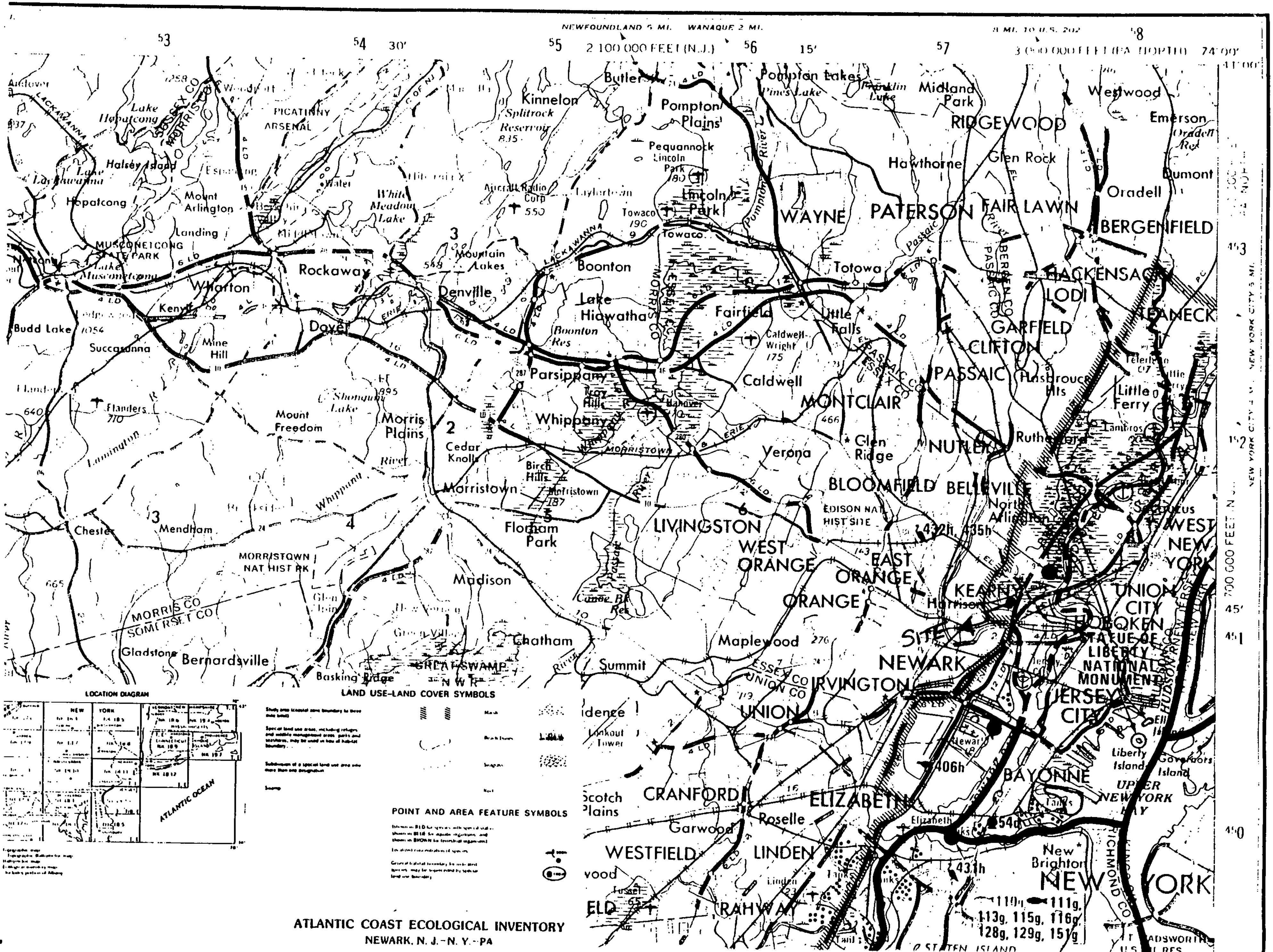
NEWFOUNDLAND 5 MI.
WANAQUE 2 MI.
2 100 000 FEET (N.J.)
Andover
Lake Hopatcong
SUSSEX CO
MORRIS CO
PICATINNY ARSENAL
Kinnelon
Splitrock Reservoir
Butler
Pompton Lakes
Pompton Plains
Midland Park
RIDGEWOOD
Westwood
Emerson
Halsey Island
Hopatcong
Mount Arlington
Landing
White Meadow Lake
Pequannock
Lincoln Park
Towaco
Hawthorne
Glen Rock
Oradell
Dumont
WAYNE
PATERSON
FAIR LAWN
BERGENFIELD
MUSCONETCONG STATE PARK
Lake Musconetcong
Rockaway
Mountain Lakes
Boonton
Totowa
HACKENSACK
LODI
TEANECK
Wharton
Denville
Lake Hiawatha
Fairfield
Little Falls
GARFIELD
Budd Lake
Kenvil
Dover
Succasunna
Mine Hill
Boonton Res
Caldwell
CLIFTON
PASSAIC
Parsippany
Hasbrouck Hts
Little Ferry
Flanders
Mount Freedom
Morris Plains
Whippany
MONTCLAIR
Glen Ridge
NUTLEY
Rutherford
Cedar Knolls
Birch Hills
Verona
BLOOMFIELD
BELLEVILLE
North Arlington
Morristown
Chester
Mendham
Florham Park
LIVINGSTON
EDISON NAT HIST SITE
WEST ORANGE
EAST ORANGE
WEST NEW YORK
MORRISTOWN NAT HIST PK
Madison
ORANGE
KEARNY
Harrison
UNION CITY
HOBOKEN
MORRIS CO
SOMERSET CO
Chatham
Maplewood
NEWARK
STATUE OF LIBERTY NATIONAL MONUMENT
Gladstone
Bernardsville
Basking Ridge
GREAT SWAMP N W R
Summit
IRVINGTON
UNION
JERSEY CITY
Liberty Island
Governors Island
BAYONNE
UPPER NEW YORK BAY
Scotch Plains
CRANFORD
ELIZABETH
Roselle
Garwood
WESTFIELD
LINDEN
New Brighton
RICHMOND CO
NEW YORK
RAHWAY
STATEN ISLAND
LOCATION DIAGRAM
ATLANTIC OCEAN
LAND USE-LAND COVER SYMBOLS
POINT AND AREA FEATURE SYMBOLS
ATLANTIC COAST ECOLOGICAL INVENTORY
NEWARK, N. J.-N. Y.-PA

TERRESTRIAL ORGANISMS

Shown in BROWN: species with special status shown in RED (F) or (S) indicates species protected by Federal or State Legislation (see text)

SYMBOL SPECIES

PLANTS (301-350)

- 301 Eastern hemlock
- 302 Spleenwort (S)
- 303 Spider lily (S)
- 304 Pond bush (S)
- 305 Watermilfoil (S)
- 306 Hooded pitcher plant (S)
- 307 Tree
- 308 Prickly pear cactus (S)
- 309 Trailing arbutus (S)
- 310 Eastern bumelia
- 311 Pitcher plant
- 312 Baldcypress
- 313 Redbay
- 314 Seaside alder
- 315 Box huckleberry
- 316 Purple fringeless orchid
- 317 Pink lady's slipper
- 318 Ebony spleenwort (S)
- 319 Orchids (S)
- 320 Golden club (S)
- 321 Florida beargrass
- 322 East-coast coontie
- 323 Fall-flowering ixia
- 324 Jackson-vine
- 325 Spoon-flower
- 326 Curtiss milkweed
- 327 Sea lavender
- 328 Hand fern
- 329 Needle palm
- 330 Yellow squirrel-banana
- 331 Beach creeper
- 332 Florida coontie
- 333 Four-petal pawpaw
- 334 Bird's nest spleenwort
- 335 Burrowing four-o'clock
- 336 Beach star
- 337 Silver palm
- 338 Dancing lady orchid
- 339 Tamarindillo
- 340 Fuch's bromeliad
- 341 Everglades peperomia
- 342 Buccaneer palm
- 343 Slender spleenwort
- 344 Pineland jacquemontia
- 345 Mahogany mistletoe
- 346 Florida thatch
- 347 Twisted air plant
- 348 Long's bittercress
- 349 Venus's flytrap

INVERTEBRATES (351-400)

- 351 Monarch butterfly
- 352 Zebra butterfly

BIRDS (401-600)

SHOREBIRDS (401-430)

- 401 Shorebirds
- 402 Terns
- 403 Gulls
- 404 Forster's tern
- 405 Arctic tern
- 406 Least tern (S)
- 407 Roseate tern (S)
- 408 Common tern
- 409 Great black-backed gull
- 410 Herring gull
- 411 Laughing gull
- 412 Black skimmer (S)
- 413 Turnstones
- 414 Plovers
- 415 Piping plover
- 416 American oystercatcher (S)

WADING BIRDS (431-460)

- 431 Wading birds
- 432 Herons
- 433 Egrets
- 434 Rails
- 435 Ibises
- 436 Bitterns
- 437 Great blue heron (S)
- 438 Wood ibis (S)
- 439 Anhinga
- 440 Little blue heron (S)
- 441 Yellow-crowned night heron (S)
- 442 Black-crowned night heron
- 443 Florida sandhill crane (S)
- 444 Louisiana heron (S)
- 445 Limpkin (S)
- 446 Roseate spoonbill (S)
- 447 Snowy egret (S)
- 448 Magnificent frigate-bird (S)
- 449 Reddish egret (S)
- 450 Clapper rail
- 451 King rail
- 452 Virginia rail
- 453 Sora rail

WATERFOWL (461-500)

- 461 Waterfowl
- 462 Swans
- 463 Geese
- 464 Dabbling ducks
- 465 Diving ducks
- 466 Common eider
- 467 Harlequin duck
- 468 Wood duck
- 469 Fulvous tree duck
- 470 Loons
- 471 Grebes
- 472 Brant geese
- 473 Snow goose

Newark

N. J.—N. Y.—PA.

69-815-
GEOSTAT
MAP & TRAVEL CENTERS
11 $ 4.95

1:250 000-scale map of

Atlantic Coast Ecological Inventory

Produced by

U. S. FISH AND WILDLIFE SERVICE

1980

AQUATIC ORGANISMS

Shown in BLUE: species with special status shown in RED (F) or (S) indicates species protected by Federal or State Legislation (see text)

SYMBOL SPECIES

PLANTS (1-50)

- 1 Irish moss
- 2 Rockweed

INVERTEBRATES (51-100)

- 51 Crabs
- 52 Mussels
- 53 Oysters
- 54 Scallops
- 55 Clams
- 56 Worms
- 57 Shrimp
- 58 American lobster
- 59 Blue crab
- 60 Eastern oyster
- 61 European oyster
- 62 Bay scallop
- 63 Deep-sea scallop
- 64 Sand scallop
- 65 Surf clam
- 66 Hard clam
- 67 Soft shell clam
- 68 Brackish water clam
- 69 Bloodworm
- 70 Sandworm
- 71 [illegible]

TERRESTRIAL ORGANISMS

Shown in BROWN, species with special status shown in RED(F) or (S) indicates species protected by Federal or State Legislation (see text)

SYMBOL SPECIES

PLANTS (301-350)
- 301 Eastern hemlock
- 302 Spleenwort (S)
- 303 Spider lily (S)
- 304 Pond bush (S)
- 305 Watermilfoil (S)
- 306 Hooded pitcher plant (S)
- 307 Tree
- 308 Prickly pear cactus (S)
- 309 Trailing arbutus (S)
- 310 Eastern bumelia
- 311 Pitcher plant
- 312 Baldcypress
- 313 Redbay
- 314 Seaside alder
- 315 Box huckleberry
- 316 Purple fringeless orchid
- 317 Pink lady's slipper
- 318 Ebony spleenwort (S)
- 319 Orchids (S)
- 320 Golden club (S)
- 321 Florida beargrass
- 322 East-coast coontie
- 323 Fall-flowering ixia
- 324 Jackson-vine
- 325 Spoon-flower
- 326 Curtiss milkweed
- 327 Sea lavender
- 328 Hand fern
- 329 Needle palm
- 330 Yellow squirrel-banana
- 331 Beach creeper
- 332 Florida coontie
- 333 Four-petal pawpaw
- 334 Bird's nest spleenwort
- 335 Burrowing four-o'clock
- 336 Beach star
- 337 Silver palm
- 338 Dancing lady orchid
- 339 Tamarindillo
- 340 Fuch's bromeliad
- 341 Everglades peperomia
- 342 Buccaneer palm
- 343 Slender spleenwort
- 344 Pineland jacquemontia
- 345 Mahogany mistletoe
- 346 Florida thatch
- 347 Twisted air plant
- 348 Long's bittercress
- 349 Venus's flytrap

INVERTEBRATES (351-400)
- 351 Monarch butterfly
- 352 Zebra butterfly

BIRDS (401-600)

SHOREBIRDS (401-430)
- 401 Shorebirds
- 402 Terns
- 403 Gulls
- 404 Forster's tern
- 405 Arctic tern
- 406 Least tern (S)
- 407 Roseate tern (S)
- 408 Common tern
- 409 Great black-backed gull
- 410 Herring gull
- 411 Laughing gull
- 412 Black skimmer (S)
- 413 Turnstones
- 414 Plovers
- 415 Piping plover
- 416 American oystercatcher (S)

WADING BIRDS (431-460)
- 431 Wading birds
- 432 Herons
- 433 Egrets
- 434 Rails
- 435 Ibises
- 436 Bitterns
- 437 Great blue heron (S)
- 438 Wood ibis (S)
- 439 Anhinga
- 440 Little blue heron (S)
- 441 Yellow-crowned night heron (S)
- 442 Black-crowned night heron
- 443 Florida sandhill crane (S)
- 444 Louisiana heron (S)
- 445 Limpkin (S)
- 446 Roseate spoonbill (S)
- 447 Snowy egret (S)
- 448 Magnificent frigate-bird (S)
- 449 Reddish egret (S)
- 450 Clapper rail
- 451 King rail
- 452 Virginia rail
- 453 Sora rail

WATERFOWL (461-500)
- 461 Waterfowl
- 462 Swans
- 463 Geese
- 464 Dabbling ducks
- 465 Diving ducks
- 466 Common eider
- 467 Harlequin duck
- 468 Wood duck
- 469 Fulvous tree duck
- 470 Loons
- 471 Grebes
- 472 Brant geese
- 473 Snow goose
- 474 Gadwall
- 475 Black duck

RAPTORS (501-530)
- 501 Raptors
- 502 Owls
- 503 Kites
- 504 Hawks
- 505 Bald eagle (F)
- 506 Osprey (S)
- 507 Peregrine falcon (F)
- 508 Cooper's hawk (S)
- 509 Swallow-tailed kite
- 510 Marsh hawk (S)
- 511 Southeastern American kestrel (S)
- 512 Florida burrowing owl (S)

SEABIRDS (531-550)
- 531 Seabirds
- 532 Petrels, shearwaters, and albatroses
- 533 Pelican and allies
- 534 Alcids
- 535 Brown pelican (F)
- 536 Black guillemot
- 537 Leach's petrel
- 538 Razorbill
- 539 Common puffin
- 540 Double-crested cormorant
- 541 Gannet
- 542 Wilson's petrel
- 543 Northern phalarope
- 544 Audubon's shearwater
- 545 Greater shearwater
- 546 Shearwaters
- 547 Petrels
- 548 Jaegers
- 549 White pelican

SONGBIRDS AND OTHERS (551-600)
- 551 Songbirds and others
- 552 Red-cockaded woodpecker (F)
- 553 Chachalaca
- 554 Bachman's warbler (F)
- 555 Wild turkey
- 556 American woodcock
- 557 Pileated woodpecker
- 558 Swainson's warbler
- 559 Ruffed grouse
- 560 Bobwhite
- 561 Mourning dove
- 562 Warblers
- 563 Ring-necked pheasant
- 564 Bank swallow
- 565 Dusky seaside sparrow (F)
- 566 White-crowned pigeon (S)

REPTILES AND AMPHIBIANS (601-700)
- 601 Eastern narrow-mouthed toad (S)
- 602 Eastern indigo snake (F)
- 603 American alligator (F)
- 604 Northern diamondback terrapin
- 605 Amphibians
- 606 Greater siren
- 607 Bog turtle (S)
- 608 Gopher tortoise (S)
- 609 Eastern tiger salamander (S)
- 610 Northern fence lizard
- 611 Five-lined skink
- 612 Map turtle
- 613 Plymouth red-bellied turtle (F)
- 614 Eastern diamondback rattlesnake
- 615 Carolina gopher frog
- 616 Florida gopher frog (S)
- 617 Atlantic salt marsh watersnake (F)
- 618 American crocodile (F)
- 619 Florida Keys mole skink (S)
- 620 Florida black-headed snake (S)
- 621 Pine barrens tree frog (S)
- 622 Northern pine snake (S)
- 623 Corn snake (S)
- 624 Timber rattlesnake (S)
- 625 Southern gray tree frog (S)

MAMMALS (701-800)
- 701 Beaver
- 702 Whitetail deer
- 703 European fallow deer
- 704 Blackbeard Island deer
- 705 Opossum
- 706 Marsh rabbit
- 707 Rice rat
- 708 Raccoon
- 709 St. Simon Island raccoon
- 710 Mink
- 711 River otter (F)
- 712 Feral hog
- 713 Feral cow
- 714 Cumberland Island pocket gopher
- 715 Anastasia Island cotton mouse
- 716 Aquatic furbearers
- 717 Black bear (S)
- 718 Bobcat
- 719 Eastern gray squirrel
- 720 Eastern fox squirrel
- 721 Eastern cottontail
- 722 Delmarva fox squirrel (F)
- 723 Muskrat
- 724 Red fox
- 725 Bats
- 726 Gray fox
- 727 Striped skunk
- 728 Nutria
- 729 Longtail weasel
- 730 Colonial pocket gopher (S)
- 731 Wild ponies
- 732 Sika deer
- 733 Beach meadow vole
- 734 Block Island meadow vole
- 735 Pallid beach mouse (S)
- 736 Sherman's fox squirrel (S)
- 737 Florida mouse (S)
- 738 Florida panther (F)
- 739 Goff's pocket gopher (S)
- 740 Key Largo wood rat (S)
- 741 Lower Keys cotton rat (S)
- 742 Key Largo cotton mouse (S)

AQUATIC ORGANISMS

Shown in BLUE, species with special status shown in RED(F) or (S) indicates species protected by Federal or State Legislation (see text)

SYMBOL SPECIES

PLANTS (1-50)
- 1 Irish moss
- 2 Rockweed

INVERTEBRATES (51-100)
- 51 Crabs
- 52 Mussels
- 53 Oysters
- 54 Scallops
- 55 Clams
- 56 Worms
- 57 Shrimp
- 58 American lobster
- 59 Blue crab
- 60 Eastern oyster
- 61 European oyster
- 62 Bay scallop
- 63 Deep-sea scallop
- 64 Calico scallop
- 65 Surf clam
- 66 Hard clam
- 67 Soft shell clam
- 68 Brackish-water clam
- 69 Bloodworm
- 70 Sandworm
- 71 White shrimp
- 72 Brown shrimp
- 73 Northern shrimp
- 74 Rock crab
- 75 Jonah crab
- 76 Whelk
- 77 Ocean quahog
- 78 Pink shrimp
- 79 Stone crab
- 80 Spiny lobster

FISH (101-200)
- 101 Sharks, skates, rays
- 102 Herring
- 103 Salmon and trout
- 104 Catfish
- 105 Cod
- 106 Sunfish and bass
- 107 Drum
- 108 Flatfish
- 109 Longnose gar
- 110 Shortnose sturgeon (F)
- 111 Atlantic sturgeon (S)
- 112 American eel
- 113 Blueback herring
- 114 Hickory shad
- 115 Alewife
- 116 American shad (S)
- 117 Atlantic menhaden
- 118 Atlantic herring
- 119 Gizzard shad
- 120 Tarpon
- 121 Atlantic salmon
- 122 White catfish
- 123 Channel catfish
- 124 Yellow bullhead
- 125 Brown bullhead
- 126 Flat bullhead
- 127 Sea catfish
- 128 White perch
- 129 Striped bass
- 130 Black sea bass
- 131 Redbreast sunfish
- 132 Warmouth
- 133 Bluegill
- 134 Largemouth bass
- 135 Black crappie
- 136 Sheepshead
- 137 Spotted seatrout
- 138 Weakfish
- 139 Spot
- 140 Atlantic croaker
- 141 Southern kingfish
- 142 Northern kingfish
- 143 Gulf kingfish
- 144 Red drum
- 145 Star drum
- 146 Black drum
- 147 Summer flounder
- 148 Southern flounder
- 149 Winter flounder
- 150 Rainbow smelt
- 151 Atlantic tomcod
- 152 Threadfin shad
- 153 Carp
- 154 Atlantic mackerel
- 155 Chain pickerel
- 156 White bass
- 157 Northern puffer
- 158 Silver perch
- 159 Florida pompano
- 160 Bluefish
- 161 Spanish mackerel
- 162 Cobia
- 163 Mullet
- 164 White crappie
- 165 Redear sunfish
- 166 Smallmouth bass
- 167 Yellow perch
- 168 Pumpkinseed
- 169 Atlantic halibut
- 170 Atlantic cod
- 171 Pollock
- 172 Haddock
- 173 Hake
- 174 Bluefin tuna
- 175 Walleye
- 176 Northern pike
- 177 Scup
- 178 Tautog
- 179 Atlantic spadefish
- 180 Bay anchovy
- 181 Butterfish
- 182 Little tunny
- 183 Atlantic bonito
- 184 Brown trout
- 185 Gunner
- 186 Yellowtail flounder
- 187 Gulf flounder
- 188 Pinfish
- 189 King mackerel
- 190 Pigfish
- 191 White grunt
- 192 Tripletail
- 193 Ladyfish
- 194 Snook
- 195 Jack
- 196 Snapper
- 197 Grouper
- 198 Sailfish
- 199 Great barracuda
- 200 Maryland darter (F)

REPTILES AND AMPHIBIANS (201-250)
- 201 Green sea turtle (F)
- 202 Loggerhead sea turtle (F)
- 203 Hawksbill turtle (F)
- 204 Atlantic ridley turtle (F)
- 205 Leatherback turtle (F)

MAMMALS (251-300)
- 251 Florida manatee (F)
- 252 Atlantic bottlenose dolphin
- 253 Pigmy sperm whale
- 254 Short finned pilot whale
- 255 Harbor seal
- 256 Grey seal
- 257 Right whale (F)
- 258 Atlantic spotted dolphin

High salinity estuarine habitat (generally 16.5 to 10 parts per thousand), arrows used for wide estuaries.

Mid salinity estuarine habitat (generally 5 to 16.5 parts per thousand).

Low salinity estuarine habitat (generally 0.5 to 5 parts per thousand) and tidal freshwater.

Non-tidal freshwater riverine and creek habitat.

HABITAT USE

Shown in RED for species with special status, BLUE for aquatic organisms and BROWN for terrestrial organisms

- a Spawning ground
- b Nursery
- c Commercial harvesting area
- d Adult concentration
- e Overwintering area
- f Sport fishing/hunting area
- g Migratory area
- h Nesting area
- i Unusual distribution or specimen

SITE INSPECTION REVIEW FORM

SITE NAME: Keegan Landfill

ALIASES:

SITE I.D.#: NJD 981490428

ITEM	COMPLETE ? YES	NO*
SITE LOCATION (INCLUDING MAP)	✓	
SITE BACKGROUND	✓	
ENVIRONMENTAL SETTING (GEOLOGY, HYDROLOGY, METEOROLOGY, ECOLOGY + LAND USE)	✓	
WASTE DESCRIPTION (PRESENCE + CONDITION OF WASTE + WASTE MANAGEMENT UNITS)	✓	
LABORATORY RESULTS (CORRELATED TO SAMPLE LOCATION MAP)	✓	
HRS PRE - SCORE (PRELIMINARY + PROJECTED)	✓	
POTENTIAL FOR DIRECT CONTACT	✓	
CONCLUSIONS + RECOMMENDATIONS	✓	
REFERENCES	✓	

HRS PRE-SCORE: PRELIMINARY SCORE = 0

PROJECTED SCORE = 9.94

COMMENTS:

The serious potential for direct contact with toxic + persistant compounds (Metals, PCB's etc...) coupled with a documented ~~surfa~~ surface water route contamination in sediments, require further investigation. MEDIUM PRIORITY

REVIEWED BY: Kate Donnelly DATE: 10/1/89

*IF ANY ITEM IS LACKING INFORMATION PLEASE DESCRIBE IN COMMENTS