URS

MONITORING WELL INSTALLATION AND GROUND WATER INVESTIGATION

August 2001 (Rev. 1: February 2002)

Former Sylvania Electric Products, Incorporated Facility
Cantiague, Rock Road
Hicksville, New York

GTE OPERATIONS SUPPORT INCORPORATED

RECEIVED
MAR 4 2002
BUREAU OF ENVIRONMENTAL EXPOSURE INVESTIGATION

February 28, 2002

213576

Contents

List of tables iii
List of figures iii
List of appendices iii
List of abbreviations and acronyms v

Executive summary 1

1. Introduction 3
1.1. Field program objectives 4
1.2. Site description 4
1.3. Report organization 5

2. Monitoring well installation 7
2.1. Soil characterization 7
2.2. Ground water characterization 8
2.3. Exposure monitoring 9
2.4. Data analysis 11
2.4.1. Laboratory methods 11
2.4.2. Data validation and usability assessment 12

3. Soil and ground water results 13
3.1. Soil screening results 13
3.2. Geology 14
3.3. Ground water results 14
3.2.1. Laboratory results 14
3.2.2. Validation results 16
3.3. TCLP results 16

4. Summary of findings 17

References 19

GTES0054906

GTES0054907

List of tables

1. Sample Identification and Analytical Summary
2. Field screening results (revised)
3. Water volatile organic compound data
4. Water Gamma Spectrometry data
5. Water Technitium-99 data
6. Water Alpha Spectrometry data
7. Well Details

List of figures

1. Site location map
2. Site map (monitoring well and boring locations)
3. Volatile organic compounds in water

List of appendices

A. Photographs
B. Boring logs (revised)
C. Well details
D. TCLP Results
E. Field GC Headspace Sampling Results

GTES0054909

List of abbreviations and acronyms

bgs	below ground surface
CERCLA	Comprehensive Environmental Response Compensation Liability Act
DNAPL	Dense Non Aqueous Phase Liquid
FSP	Field Sampling Plan
GC	gas chromatograph
GPR	Ground Penetrating Radar
GTEOSI	GTE Operations Support Incorporated
J	estimated value
MCL	maximum contaminant level
MDL	method detection limit
mrem	millirem
NCDPW	Nassau County Department of Public Works
ND	not detected
NYSDEC	New York State Department of Environmental Conservation
NYSDOH	New York State Department of Health
PCE	tetrachloroethene
QA/QC	quality assurance and quality control
QAPP	quality assurance project plan
RI/FS	Remedial Investigations/Feasibility Studies
SVOCs	semivolatile organic compounds
TAGM	Technical and Administrative Guidance Memorandum
TCE	trichloroethene
TCLP	toxicity characteristics leaching procedure
ug/l	microgram per liter
USDOE	United States Department of Energy
USEPA	United States Environmental Protection Agency
USRADS	Ultrasonic Ranging and Detection System
VOC	Volatile Organic Compounds
VCP	Voluntary Cleanup Program

GTES0054910

GTES0054911

Executive summary

This report describes the installation of ground water monitoring wells and related field and laboratory activities performed at 70, 100, and 140 Cantiague Rock Road, Hicksville, New York (the "Site") from June 27 to July 6, 2001. The work was conducted by O'Brien & Gere Engineers, Incorporated (O'Brien & Gere) on behalf of GTE Operations Support Incorporated (GTEOSI) in cooperation with the New York State Department of Environmental Conservation (NYSDEC) pursuant to a Voluntary Cleanup Program (VCP) Agreement between GTEOSI and NYSDEC dated April 7, 1999. The work reported herein represents a portion of on-going investigative efforts designed to evaluate the horizontal and vertical extent of residuals that may have been associated with former processes conducted by GTEOSI's predecessor companies at the Site.

Prior to monitoring well installation, a work plan entitled *Monitoring Well Work Plan - Former Sylvania Electric Products, Incorporated Facility Cantiague Rock Road Hicksville, New York* (O'Brien & Gere 2001b) was prepared and reviewed by NYSDEC, NYS Department of Health (DOH), and Nassau County DOH personnel. Comments made by these agencies were incorporated into the final work plan (revision 2) dated July 2001. The work described herein was performed according to the work plan.

This portion of the investigation was directed to the evaluation of on-Site ground water quality. Its primary focus was to assess whether solvents and radionuclides that may have been related to former production activities were present in ground water underlying the Site. A total of seven wells were installed of which five well locations were selected by NYSDEC and two were selected by GTEOSI.

Prosonic Corporation (Marietta, Ohio) performed the installation of soil borings and monitoring wells under contract to GTEOSI. O'Brien & Gere, also under contract to GTEOSI, screened soil cores for the presence of volatile organic compounds (VOCs) and radioactivity, collected water samples for field GC analysis and laboratory analysis, and analyzed the water samples for VOCs using a portable gas chromatograph. In-field findings indicated the presence of solvents in ground water on each of the properties investigated.

GTES0054912

GTES0054913

1. Introduction

This report presents a summary of field activities conducted from June 27 through July 6, 2001 at the former Sylvania Electric Products Incorporated Facility (the "Site"), Cantiague Rock Road, Hicksville, New York (Figure 1). These activities consisted of the installation of ground water monitoring wells and related field activities designed to investigate Site ground water quality. Prosonic Corporation installed the monitoring wells while other portions of the investigation were performed by O'Brien & Gere Engineers, Inc. (O'Brien & Gere). Both Firms were under contract to and worked at the direction of GTE Operations Support Incorporated (GTEOSI). The investigation was conducted in cooperation with the New York State Department of Environmental Conservation (NYSDEC). The investigation followed a plan entitled the *Monitoring Well Work Plan - Former Sylvania Electric Products, Incorporated Facility Cantiague Rock Road Hicksville, New York* (O'Brien & Gere 2001b) and was also conducted pursuant to a Voluntary Cleanup Program (VCP) Agreement between GTEOSI and the NYSDEC, dated April 7, 1999 (the Agreement).

The investigation of ground water reported herein is part of a larger, on-going investigation designed to evaluate the horizontal and vertical extent of residuals that may have been associated with former processes conducted by GTEOSI's predecessor companies. The ground water program included installing seven wells (three shallow and four deeper wells), collecting ground water samples, analyzing samples, and preparing this Monitoring Well Installation and Ground Water Investigation Report.

The previous Site Investigation (Phase I) provided the background locations to be explored during the Supplemental Investigation (Phase II). Phase II included the advancement of 195 soil borings and associated ground water activities (five temporary well points) (Figure 2). The need to better evaluate ground water impacts prompted this portion of the investigation. The reviewer is referred to the following documents for information on previous components of the Site investigation:

- *Ground Penetration Radar Survey and Exterior Radiation Survey Results* (O'Brien & Gere 1998);
- *Investigative Report - Former Sylvania Electric Products, Incorporated Facility Cantiague Rock Road Hicksville, New York* (O'Brien & Gere 2000); and

GTES0054914

- *Supplemental Investigation Report - Former Sylvania Electric Products, Incorporated Facility Cantiague Rock Road Hicksville, New York* (O'Brien & Gere 2001).

1.1. Field program objectives

The monitoring well installation and related field activities were performed to meet the following program objectives set forth in the work plan:

- evaluate the ground water concentrations of on-Site residuals;
- define potential Site sources;
- assess the need for further investigative work; and
- evaluate ground water flow direction.

1.2. Site description

The Site is in west central Long Island, approximately one-mile west of Hicksville, New York (Figure 1). Approximately 95 percent of the 9.5-acre Site is either paved or occupied by buildings. Historically, the Site was used to fabricate reactor fuel elements. With the exception of a portion of historical building 4, which is owned by Air Techniques, Inc., the original Site buildings were demolished prior to 1970. The Site was subdivided into three new parcels with new lot numbers.

The Site is abutted by Nassau County Department of Public Works (NCDPW) to the north and hydraulically upgradient. The Nassau County Parks Department (Cantiague Park) Golf Course driving range is to the east. Cantiague Rock Road and commercial and industrial properties are to the west. The former General Semiconductor site is south of the Site. General Semiconductor is a State Listed Class 2 inactive hazardous waste site and is the focus of a remedial investigation/feasibility study (RI/FS) associated with leaking underground waste solvent tanks (NYSDEC 1997). For more information on the Site and adjacent properties, the reader is referred to the *Investigative Report - Former Sylvania Electric Products, Incorporated Facility Cantiague Rock Road Hicksville, New York* (O'Brien & Gere 2000).

GTES0054915

1.3. Report organization

The remainder of this report is organized as follows:

- Section 2 details the monitoring well installation program, including a description of field and data analysis methods;
- Section 3 presents the soil and ground water results including a brief description of the nature and extent of the residuals; and
- Section 4 summarizes the findings of the investigation.

GTES0054916

GTES0054917

2. Monitoring well installation

This section describes the monitoring well installation field methods used to characterize ground water at the Site including:

- borings installation and soil screening;
- ground water sampling;
- community air monitoring program; and
- worker exposure monitoring.

The five monitoring wells proposed in the work plan were placed at locations designated by NYSDEC personnel. Two additional wells were added during the field program at locations selected by GTEOSI. The majority of the wells were placed to determine conditions at the property boundary.

All work was performed consistent with the methods described in the *Monitoring Well Work Plan - Former Sylvania Electric Products Incorporated Facility, Cantiague Rock Road, Hicksville, New York* (O'Brien & Gere 2001b) that included a Health & Safety Plan (Appendix A), Field Sampling Plan (Appendix B) and Quality Assurance Project Plan (Appendix C). A summary of the field methods used is described in the following sections.

2.1. Soil characterization

Soil cores were obtained using Sonic® drilling techniques (simultaneous high frequency vibration with low speed rotational motion and approximately 750 psi down pressure). This technique provides a continuous soil core and generates minimal cuttings. This technique allows for a very controlled placement of wells or any type of downhole instrumentation. The soil core started from the ground surface and preceded to a depth dictated by the area being investigated (80 or 220 feet below ground surface (bgs)). Details on the drilling technique are provided in the *Monitoring Well Work Plan - Former Sylvania Electric Products Incorporated Facility, Cantiague Rock Road, Hicksville, New York* (O'Brien & Gere 2001b). Photographs of the Sonic® drill rig and associated field activities are included in Appendix A. Soil boring logs and well details are in Appendix B and C, respectively.

GTES0054918

For both health and safety purposes and to evaluate the potential presence of process residuals, the cores were scanned with a Ludlum Model 19 Survey Meter for gamma radiation, a Ludlum Sodium Iodide Meter with a GM Pancake Probe (Model 44-9) for beta radiation, and a Mini Rae 2000 photoionization detector for VOCs. The field screening results are provided in Table 2. Figure 2 depicts the soil boring/monitoring well locations.

O'Brien & Gere scientists were on Site during well advancement to describe each soil core using a modified Wentworth Soil Classification System and the Munsel Color Chart. Soil descriptions included soil type, color, percent recovery, moisture content, and odor. Due to the true continuous sampling of the drilling system, accurate depictions of the stratigraphy and lithology of the overburden are obtained (minimal sloughing). The cores were used to log both the soil profile and concentrations of constituents at depth, if any.

A representative portion of each soil core was retained and labeled with boring number and sample interval. Specific procedures and methodologies are presented in the NYSDEC approved *Monitoring Well Work Plan - Former Sylvania Electric Products Incorporated Facility, Cantiague Rock Road, Hicksville, New York* Appendix B - Field Sampling Plan (O'Brien & Gere 2001b). After logging, soil cores were placed in a roll-off for off-Site disposal.

2.2. Ground water characterization

Grab ground water samples were obtained at 20-foot intervals (approximately 85, 105, 125, 145, 165, 185, and 205 feet bgs). The samples were collected using a stainless steel screen set at the bottom of the borehole with a lead rod and packer. In order to obtain the samples, the outer casing is vibrated back 5 feet exposing the screen to the formation and a submersible pump is lowered to the top of a lead rod, which is attached to the top of the screen. The purpose of the lead rod is to keep the screen from becoming lost in the sand when the casing is pulled back. The packer is attached to the upper end of the lead rod and prevents the sand from coming in between the screen and drill casing. The quantity of water added (for lubrication and to prevent heaving) during advancement of the drill casing plus three well volumes is purged from the isolated zone. Following purging, ground water samples are collected for both field and laboratory analysis. Purge water was collected and stored in a Baker tank for off-Site disposal.

Field gas chromatogram methods

Ground water samples collected during the monitoring well installation were analyzed in the field with a gas chromatogram (GC) for select VOCs (tetrachloroethene, trichloroethene, ethylbenzene, and benzene) pursuant to USEPA SW846 Method 8260b. Standard operating

GTES0054919

procedures (SOP) providing general guidance for the performance of a ground water headspace survey using a portable gas chromatograph was provided in the work plan entitled *Monitoring Well Work Plan - Former Sylvania Electric Products, Incorporated Facility Cantiague Rock Road Hicksville, New York* (O'Brien & Gere 2001b). Ground water headspace sampling was used as a screening technique to locate and semi-quantitatively identify the concentration and chemical composition of VOCs in ground water to aid in the placement of the well screen. The field GC results are included as Appendix E.

Well Details

The three shallow wells were completed to about 80 feet bgs and were screened either at or just below the water table using a 10-foot screen (Table 7 and Appendix C). The four deeper wells were advanced to at least 220 feet and installed with the screen set at about 120 to 130 feet bgs at the Departments interval of interest (based on field screening results and in consultation with NYSDEC). The 4-inch wells were nested in separate 7-inch boreholes.

A sand pack was installed around the screen extending at least 2 feet above the screen. A minimum 2-foot bentonite seal was installed at the top of the sand pack to seal off connection to the borehole. The remainder of the borehole was grouted and a protective casing installed. After installing the polyvinyl chloride (PVC) well screen and riser, the outer casing was gently vibrated back out of the borehole. The vibrations induced while extracting the outer casing serve to mobilize the surrounding soil into voids and thus seal around the sand pack, bentonite seal, and gravel. Upon well completion, the wells were developed. Development water was placed in the Baker tank.

2.3. Exposure monitoring

Exposure monitoring was conducted to evaluate potential exposure to the community and Site workers to chemicals or radiation during fieldwork and if so, to what extent. The community air-monitoring program (CAMP) was administered by a Certified Industrial Hygienist (CIH). The program included the use of Mini Rae's, portable aerosol monitors (DustTraks), personal air sampling pumps, and radiation detection instrumentation. Prior to each day's use, field equipment was calibrated and tested to ensure that the equipment was functioning within the allowable tolerances established by the manufacturer and required by the project. The sampling stations were inspected hourly. Daily logs, health and safety information and equipment calibrations were maintained by the CIH. Logs are stored in the O'Brien & Gere project file and were not included as part of this report. Log entries include date, equipment used, monitoring performed, and work completed.

GTES0054920

Details of the monitoring devices are provided below.

Mini Rae Model 2000
A Mini Rae monitors total concentrations of many organic gases and vapors (compounds with an ionization potential of less than 10.6 eV). The instrument ionizes molecules using ultraviolet radiation by producing a current that is proportional to the number of ions present. The Mini Rae's were calibrated to an isobutylene standard and were zeroed in the field daily.

Measurable concentrations of volatile organics were noted in the soil cores scanned. However, these limited doses and exposures did not present an exposure to field staff.

The levels of organic vapor were consistent both down and upwind. Levels did not exceed exposure action level criteria (downwind levels greater than 5 ppm above upwind).

Portable aerosol monitors (DustTrak)
The work area and the perimeter of the Site were monitored for alpha particles using the TSI Model 8520 DustTrak (aerosol monitor). The DustTrak detects the presence of total or respirable particulates through use of a laser photometer. A pump draws both solid and liquid particles through an optics chamber for measurement purposes.

The levels of respirable dust downwind were not more than 150-micrograms per liter (µg/l) greater than the levels upwind. The levels at the midfield sampling station only exceeded the 150-microgram criteria on July 3, 2001 for one data point reading associated with an accidental rupture of a bag of cement powder. Maximum downwind levels of alpha particles did not exceed maximum upwind levels.

Personal air sampling pumps
Worker exposure monitoring was also conducted in the work zones using personal air sampling pumps with mixed cellulose ester filter cassettes. These pumps were placed on each of the drill rigs and geologist tables. The sampling pumps monitored for airborne concentrations of radioactivity (alpha and beta particles). The filters were collected and stored for a minimum of eight hours to allow decay of naturally occurring radon daughters. The filters were read using a Ludlum Model 2929 Proportional Counter with a Model M43-10-1 windowless detector. Levels were recorded on field logs.

No measurable levels (>150 µg/l) of airborne particulates were detected.

Radiation survey instruments
Radiation survey instruments (Ludlum Model 19 Survey Meter for gamma radiation, a Ludlum Sodium Iodide Meter with a GM Pancake Probe (Model 44-9) for beta radiation), and Ludlum Model 2929 were used to both screen soil samples for radioactivity and monitor breathing zone levels for exposure. Prior to use, daily pre-operational and source

GTES0054921

checks using technitium-99 (Tc-99), thorium-230 (Th-230), and uranium-238 (U-238) were performed. Sources were fabricated and standardized by O'Brien & Gere Laboratories. The observed counts were recorded and were within 10 percent of the standard values established during calibration.

No above background concentrations of radionuclides were detected in the soil cores. No community exposures were noted since no above background concentrations of radionuclides were detected in the breathing zone samples collected.

Thermoluminescent Dosimeters
Landauer whole body (pocket) and extremity (ring style) thermoluminescents dosimeter (TLD) film badges were worn by personnel engaged in field activities to evaluate beta and gamma radiation exposure. The TLD contains crystals of lithium fluoride that when exposed to radiation becomes excited. The excited state (energy accumulated from the exposure to radiation) is maintained in the badge media until it is analyzed.

Landauer analytical reports from the period June 27 through July 6, 2001 indicate that less than 1 millirem (mrem) of exposure was noted for both the pocket and finger monitors worn.

Pocket Dosimeters
Field workers wore direct-reading carbon filter pocket dosimeters to measure whole body exposure to gamma radiation (0-200 mR). Gamma particles create an electric charge (via a fiber voltmeter) within the dosimeter ion chamber. The charge is proportional to the activity present. These dosimeters show both immediate and daily exposure, if present, through a digital display that is read by looking at a source of light through the eyepiece. Real-time levels of radioactivity were recorded by the workers engaged in the intrusive fieldwork.

Pocket dosimeters did not detect ionizing radiation exposures exceeding allowable limits.

2.4. Data analysis

2.4.1. Laboratory methods

Samples were collected from June 27 to July 6, 2001 and submitted for analysis by *United States Environmental Protection Agency (USEPA) Methods with NYSDEC Analytical Services Protocol (ASP)* (USEPA 1997 and NYSDEC 1995). Sample analyses were performed by O'Brien & Gere Laboratories in accordance with the USEPA 600/4-83-020, SW-486 (USEPA 1997). The samples were analyzed for VOCs (USEPA

GTES0054922

Method 8260B), for radionuclides with gamma spectrometry (LANL ER-130, Method 901.1 modified), for technitium-99 with liquid scintillation count (Method TCW02), and for uranium with alpha spectrometry (EML U-02, Method 907 modified) (Table 1). Radionuclide analysis was performed using Los Alamos National Laboratory (LANL) and United States Department of Energy (USDOE) Methods (LANL 1995 and USDOE 1990).

Gamma spectrometry analyses[1] were performed on select samples as a qualitative method for determining what gamma emitting isotopes were present and a semi-quantitative method for determining the approximate activities for the detected isotopes (EPA Method 901.1). Technitium-99 was performed at the request of NYSDEC. Alpha spectrometry (USEPA Method 907.0) was used as a confirmation step for MW-6 (105 feet) to evaluate for the presence of uranium and possible interferences in the technitium-99 sample result.

2.4.2. Data validation and usability assessment

The analytical data generated for this investigation were evaluated by O'Brien & Gere using the quality assurance/quality control (QA/QC) criteria and guidance methods established in the project quality assurance project plan (QAPP) (O'Brien & Gere 2001b). Five qualifiers were used during the data validation process "R", "U", "J", "JI", and "BU". The use of these qualifiers is consistent with guidance presented in USEPA Risk Assessment Guidance for Superfund (USEPA 1992a). Excursions from the QA/QC criteria were qualified based on guidance provided in the USEPA Region II Contract Laboratory Program (USEPA 1992b). The data validation report will be issued under a separate cover.

[1] Data interpolation was used to report uranium-238 and thorium-232 concentrations from gamma spectrometry data. Actinium-228 activity is reported as thorium-232. Protactinium-234m (Pa-234m) was reported as uranium-238 if Pa-234m activity was above the reporting limit. Otherwise, thorium-234 activity was reported as uranium-238. Reporting is consistent with NYSDEC guidance.

GTES0054923

3. Soil and ground water results

This section reports on soil screening data and ground water analytical results from samples collected during the installation of monitoring wells.

3.1. Soil screening results

Soil characterization within the study area consisted of the advancement of soil borings that were converted to monitoring wells and the collection of soil screening samples. Consistent with the work plan, deep well locations were advanced to at least 220 feet bgs since no confining layer was present. Shallow wells were advanced 10-feet into ground water to at least 85 feet bgs. Field screening was used to evaluate the presence of VOCs and radionuclides (beta or gamma radiation) for both health and safety purposes and to provide field data to evaluate the vertical profile of potential VOCs.

Based on field screening data, no soils were selected for submittal for laboratory analysis. DNAPL was not encountered in the borings. The field screening data are presented on the boring logs (Appendix B) and in Table 2.

Air Techniques
Six soil borings (MW-6, MW-8, MW-9, MW-10, MW-11, and MW-12) were advanced on the Air Techniques parcel at 70 Cantiague Rock Road (Figure 2). Five of the six borings were on the southern property boundary. These locations were placed to investigate the presence of residual concentrations of solvents (primarily tetrachloroethylene (PCE)) at the Site boundary. Based on soil screening data, VOCs were noted in soil borings MW-6 and MW-10 at a depth of 0 to 15 feet bgs and in MW-12 at 101 to 106 feet bgs. No elevated Mini Rae 2000 readings were associated with the 3-inch discontinuous piece of clay encountered in MW-12 at 90 feet bgs.

Magazine Distributors
One soil boring (MW-7) was advanced near SB-102, in the east parking area of Magazine Distributors, 100 Cantiague Rock Road. This boring was placed down gradient of SB-71 and the residuals previously detected at the former Gilbert Displays. Based on field screening data, VOCs

GTES0054924

were noted in soils at a depth of 0 to 10 feet bgs. The boring was terminated at 85 feet bgs.

Based on Mini Rae 2000 readings, no soils were selected for submittal for laboratory analysis.

3.2. Geology

Overburden beneath the Site consists of unconsolidated deposits. Based on Site boring logs, surficial deposits are fairly uniform fine to coarse sands with little gravel. These deposits extend from the surface to 220 feet bgs. No discrete lithological differences were noted during logging.

A 3-inch discontinuous piece of clay was encountered in MW-12 at approximately 90 feet bgs (Appendix B). Neither dense non-aqueous phase liquid (DNAPL) nor a confining layer was encountered during drilling (based on visual observations and screening with a Mini Rae 2000). Refusal was not encountered in any of the boring locations.

3.3. Ground water results

Water samples were collected during the field program at 20-foot intervals; each sample was screened in the field for VOCs with a portable gas chromatograph (GC) and then sent to the laboratory for confirmation. Both field GC data and laboratory analytical data indicates that the highest concentrations of VOCs are between 85 and 125 feet bgs. Based on this information, monitoring wells were screened between 120 and 130 feet bgs. In all four deep wells monitored, concentrations of VOCs decreased vertically.

3.2.1. Laboratory results

Water samples were sent to the laboratory for VOC analysis, gamma spectrometry, alpha spectrometry, and liquid scintillation counting. Table 1, entitled Sample Identification and Analytical Summary, provides the monitoring well designation and analyses run on a per sample basis. VOC analytical results are presented as Table 3 and on Figure 3. Radionuclide analytical results for gamma and alpha spectrometry and technitium-99 are provided in Tables 4 through 6.

Air Techniques

Sampling at the Air Techniques Study area consisted of the advancement of six soil borings converted to monitoring wells and the collection of water samples.

GTES0054925

Chemical Data

Twenty-eight water samples were collected for VOC analysis during the field investigation. PCE was detected in the water samples collected between 85 and 125 feet bgs (Table 3). The concentrations of PCE in this interval ranged from 7 µg/l (MW-8) to 3,100 µg/l (MW-6). The highest concentrations were found in MW-6 with 3,100 µg/l at 85 feet bgs, MW-10 with 1,500 µg/l at 125 feet bgs, and MW-12 with 1,200 µg/l and 1,600 µg/l at 85 and 105 feet bgs, respectively. In all cases, concentrations decreased with depth. Borings exhibited two successive intervals less than maximum contaminant levels (MCLs), prior to termination at 200 feet via field screening.

Low levels of TCE were detected in several of the water samples collected. Concentrations of TCE ranged from <0.1J µg/l in MW-12 at 165 feet bgs to 20J µg/l in MW-6 at 85 feet bgs. As with PCE, TCE decreased substantially with depth (<0.5U in all four samples collected at 205 feet bgs).

Radionuclide Data

Water samples were collected for radionuclide analysis at 85 feet, 105 feet, 145 feet and 185 feet. Radionuclides were analyzed using either gamma spectrometry, alpha spectrometry (U-238), or liquid scintillation count (technitium-99) (Table 1). Gamma spectrometry results indicate that radionuclides were not detected at above background concentrations in the water samples collected.

Technitium-99 (Tc-99) was detected at a concentration of 15 pCi/L in MW-6 at 105 feet bgs. However, there is some uncertainty with regards to the presence of Tc-99 as the sample blank for the Tc-99 samples was contaminated and the results were qualified with a BU (Table 5). No elevated concentrations of U-238 were detected in the sample. Technitium-99 was not detected in the remaining five samples analyzed. Alpha spectrometry was used to further examine the sample collected from MW-6 at 105 feet bgs and evaluate the possible interference of uranium in the Tc-99 sample analysis. Elevated concentrations of uranium were not detected.

Area Analytical Summary

The borings were advanced on the Air Techniques property to investigate if residuals are present at the presumed down gradient boundary. Areas with detected constituents (radionuclides and VOCs) were localized to 85 to 125 feet bgs. Two shallow and four deep wells were set to monitor the ground water in this area.

Magazine Distributors

Sampling at the Magazine Distributors' study area consisted of the advancement of one soil boring (MW-7) converted to a monitoring well (Table 7 and Appendix C). Water samples were not collected for laboratory analysis from this or other shallow wells upon installation.

GTES0054926

3.2.2. Validation results

Overall, 100 percent of the data were determined to be usable for qualitative and quantitative purposes. Therefore, the completeness objective of 90 percent as stated in the QAPP was met (O'Brien & Gere 2001b). As noted earlier, the validation report will be issued under a separate cover.

3.3. TCLP results

One composite soil sample was collected from the soil roll-off used to store soil cores following logging. The soil sample was analyzed for waste disposal parameters (VOCS, semi-volatile organic compounds (SVOCS), metals, and gamma spectrometry) using Toxicity Characteristics Leaching Procedures (TCLP) (Appendix D). The TCLP analysis indicated that the soil could be disposed of off Site as solid waste. Soils were disposed of by Jamaica Recycling Corporation, Jamaica, New York.

Purge and development water was collected and stored in a Baker tank. One grab water sample was collected from the purge water for TCLP analysis of VOCs, SVOCs, metals, or radiological compounds (Appendix D). The TCLP analysis indicated that the water is non-hazardous and was disposed of by the Bay Park Sewer Authority.

GTES0054927

4. Summary of findings

The monitoring well installation and ground water investigation of the Former Sylvania Electric Products Incorporated facility, documented in this report, was conducted in accordance with the requirements under the VCP agreement. The investigation was conducted to evaluate the ground water concentrations of on Site residuals. From the evaluation of the collected data, it may be concluded that:

- PCE and to a lesser extent, TCE, exist in ground water beneath the Site. However, based on the data obtained from the vertical profiling, concentrations of solvents do not appear to have migrated deeper than 145 feet below ground surface. Two successive samples at or below MCLs were noted starting at 145 feet bgs.
- A uniform lithography was present throughout the soil boring. No confining layer was detected;
- Although Tc-99 was reported in one water sample, the sample blank for Tc-99 was contaminated suggesting the reported results may be questionable.
- No exposures were noted on the Community Air Monitoring Equipment maintained throughout the investigation; and
- Radionuclides were not present above background in the ground water samples analyzed.

The investigation was performed in accordance with the *Monitoring Well Work Plan - Former Sylvania Electric Products Incorporated Facility, Cantiague Rock Road, Hicksville, New York* (O'Brien & Gere 2001b). This certification is made in accordance with Section I of the VCP agreement. Sufficient data have been acquired to complete the field elements portion of the scope of work presented in the Work Plan. Water level data was collected in August 2001 and will be submitted under separate cover.

GTES0054928

GTES0054929

References

Los Alamos National Laboratory (LANL) 1995. Health and Environmental Chemistry: Analytical Techniques, Data Management, and Quality Assurance, LA-10300-M, Vol. II, Los Alamos, New Mexico.

New York State Department of Environmental Conservation. 1995. *Analytical Services Protocol (ASP)*, Revisions. Albany, New York. October 1995.

New York State Department of Environmental Conservation. 1997. PRAP. General Instrument Corporation. Hicksville, New York.

O'Brien & Gere Engineers, Inc. 1998. *Ground Penetration Radar Survey and Exterior Radiation Survey Results, Hicksville, New York*, Syracuse, New York.

O'Brien & Gere Engineers, Inc. 2000. *Investigative Report Former Sylvania Electric Products Incorporated Facility, Cantiague Rock Road, Hicksville, New York*, Syracuse, New York. January 2000 (Revision 2: December 2000).

O'Brien & Gere Engineers, Inc. 2001. *Supplemental Investigative Report Former Sylvania Electric Products Incorporated Facility, Cantiague Rock Road, Hicksville, New York*, Syracuse, New York. March 2001 (Revision 1: July 2001).

_____ 2001b. *Monitoring Well Work Plan - Former Sylvania Electric Products Incorporated Facility, Cantiague Rock Road, Hicksville, New York*, Syracuse, New York. April 2001 (Revision 2 – July 2001).

United States Department of Energy. (USDOE). 1990. *Environmental Measurements Laboratory (EML) Procedures Manual*, 27th Edition, Volume 1, New York, New York.

United States Environmental Protection Agency. 1992a. *Risk Assessment Guidance for Superfund, Volume Human Health Evaluation Manual (Part A), 540/1-891002*. Washington, D.C.

_____. 1992b. *USEPA Region II Evaluation of Metals Data for the Contract Laboratory Program (CLP) March 1990*. New York, New York.

United States Environmental Protection Agency. 1997. *Methods for Chemical Analysis of Water and Waste. USEPA/600/4-83/020. Test Methods for Evaluating Solid Wastes, SW-486.*

GTES0054930

TABLES

Table 1
Sample Identification and Analytical Summary
June - July 2001

Former Sylvania Products, Inc.
Hicksville, New York

	Depth	Field GC	VOCs 8260B	Tc-99	Gamma Spec.	Alpha Spec.	Notes:
MW-6	85	x	x	x			*turbid*
	105	x	x	x		x	
	125	x	x				
	145	x	x				
	165	x	x				
	185	x	x				
	205	x	x				
MW-8	85	x	x		x		
	105	x	x		x		
	125	x	x				
	145	x	x	x			
	165	x	x				
	185	x	x				
	205	x	x				
MW-10	85	x	x		x		
	105	x	x		x		
	125	x	x				
	145	x	x				
	165	x	x				
	185	x	x	x			
	205	x	x				
MW-12	85	x	x	x	x		
	105	x	x	x	x		
	125	x	x				
	145	x	x				
	165	x	x				
	185	x	x				
	205	x	x				
Baker Tank		x	x		x		
Roll - Off			x		x		

Notes: x = sample submitted for analysis

GTES054932

Table 2
Field Screening Results
Monitoring Well Investigation
(June 27 through July 7, 2001)

Former Sylvania Products Corporation
Hicksville, New York

MW-7					MW-9					MW-11				
Depth (feet)			PID (ppmv)	Rad* (µR/hr)	Depth (feet)			PID (ppmv)	Rad (µR/hr)	Depth (feet)			PID (ppmv)	Rad (µR/hr)
0	-	5	78.3	< 5	0	-	5	1.5	< 0.2	0	-	6	0.3	0.1
5	-	10	39.1	< 5	5	-	10	0.7	< 0.2	6	-	11	0.6	0.1
10	-	15	3.6	< 5	10	-	15	0.7	< 0.2	11	-	16	--	--
15	-	20	5.9	< 5	15	-	20	3	< 0.2	16	-	21	0.2	0.1
20	-	25	0.6	< 5	20	-	25	0.9	< 0.2	21	-	26	0.2	0.1
25	-	30	0	< 5	25	-	30	0.3	< 0.2	26	-	31	0.1	0.1
30	-	35	0	< 5	30	-	35	0.4	< 0.2	31	-	36	0.2	0.1
35	-	40	0	< 5	35	-	40	1.7	< 0.2	36	-	41	0.7	0.1
40	-	45	0	< 5	40	-	45	1.2	< 0.2	41	-	46	0.2	0.1
45	-	50	9.5	< 5	45	-	50	1.3	< 0.2	46	-	51	0.1	0.1
50	-	55	0.7	< 5	50	-	55	1.6	< 0.2	51	-	56	0.2	0.1
55	-	60	1.1	< 5	55	-	60	1.9	< 0.1	56	-	61	0.9	0.1
60	-	65	1.5	< 5	60	-	65	0.3	< 0.1	61	-	66	0.8	0.1
65	-	70	0.8	< 5	65	-	70	--	< 0.1	66	-	71	0.9	0.1
70	-	75	1.9	< 5	70	-	75	--	< 0.1	71	-	76	1.5	0.1
75	-	80	0.2	< 5	75	-	80	--	< 0.1	76	-	81	2.8	0.1
80	-	85	8.9	< 5	80	-	85	--	< 0.1	81	-	86	1.6	0.1

Notes:

* Rad background

-- No recovery therefore no reading collected

PID Mini Rae photoionization detector results

RAD Radiation Survey Instrument

GTES054933

Table 2
Field Screening Results
Monitoring Well Investigation
(June 27 through July 7, 2001)

Former Sylvania Products Corporation
Hicksville, New York

MW-6					MW-8					MW-10					MW-12				
Depth (feet)			PID (ppmv)	Rad (µR/hr)	Depth (feet)			PID (ppmv)	Rad* (µR/hr)	Depth (feet)			PID (ppmv)	Rad (µR/hr)	Depth (feet)			PID (ppmv)	Rad (µR/hr)
0	-	5	152	<0.1	0	-	5	0.5	4	0	-	5	23.7	0	0	-	6	0.3	0.05
5	-	10	3.8	<0.1	5	-	10	0.6	4	5	-	10	19.3	<0.1	6	-	11	0.7	0.05
10	-	15	--	<0.1	10	-	15	1.2	4	10	-	15	0	<0.1	11	-	16	2.1	0.05
15	-	20	7.7	<0.1	15	-	20	1.1	4	15	-	20	0	<0.1	16	-	21	0.8	0.05
20	-	25	10	<0.1	20	-	27	0.3	4	20	-	25	0	<0.1	21	-	26	1.6	0.05
25	-	30	0	<0.1	27	-	32	0.6	4	25	-	30	0	<0.1	26	-	31	0.5	0.05
30	-	35	2.9	<0.1	32	-	37	0.2	4	30	-	35	1.6	<0.1	31	-	36	0.6	0.05
35	-	40	0.9	<0.1	37	-	42	0.1	4	35	-	40	0	<0.1	36	-	41	2.1	0.05
40	-	45	27.3	<0.1	42	-	47	0.1	4	40	-	45	0	<0.1	41	-	46	1.6	0.05
45	-	50	0	<0.1	47	-	52	0.2	4	45	-	50	0	<0.1	46	-	51	1.1	0.05
50	-	55	0	<0.1	52	-	57	0.3	4	50	-	55	0	<0.1	51	-	56	0	0.05
55	-	60	1.5	<0.1	57	-	62	0	4	55	-	60	0	<0.1	56	-	61	0.7	0.05
60	-	65	2	<0.1	62	-	67	0.1	4	60	-	65	0	<0.1	61	-	66	0.5	0.05
65	-	70	0.4	<5*	67	-	72	0	4	65	-	70	0	<0.1	66	-	71	0.7	0.05
70	-	75	0.5	<5*	72	-	77	0	4	70	-	75	0	<0.1	71	-	76	1.3	0.05
75	-	80	--	<5*	77	-	82	0	4	75	-	80	0	<0.1	76	-	81	10.1	<0.1
80	-	85	--	<5*	82	-	87	0	4	80	-	85	0	<0.1	81	-	86	7.2	<0.1
85	-	90	0	<5*	87	-	92	0	4	85	-	90	0	<0.1	86	-	91	5.8	<5
90	-	95	4.5	<5*	92	-	97	0.1	4	90	-	95	0	<0.1	91	-	96	8.3	<5
95	-	100	0	<5*	97	-	102	0.1	4	95	-	100	0	<0.1	96	-	101	16.2	<5
100	-	105	0.7	<5*	102	-	107	0.1	4	100	-	105	0	<0.1	101	-	106	82.1	<5
105	-	110	0.1	<5*	107	-	112	0	4	105	-	110	5.2	<0.1	106	-	111	8.1	<5
110	-	115	0.5	<5*	112	-	117	0	4	110	-	115	1.6	<0.1	111	-	116	15.5	<5
115	-	120	0	<5*	117	-	122	0.2	4	115	-	120	0	<0.1	116	-	121	11.2	<5
120	-	125	--	<5*	122	-	127	0.2	4	120	-	125	0	<0.1	121	-	126	6.3	<5
125	-	130	0.3	<5*	127	-	132	0.3	4	125	-	130	14.4	<0.1	126	-	131	0	<5
130	-	135	1.2	<5*	132	-	137	0.4	4	130	-	135	9	<0.1	131	-	136	0	<5

GTES0054934

Table 2
Field Screening Results
Monitoring Well Investigation
(June 27 through July 7, 2001)

Former Sylvania Products Corporation
Hicksville, New York

MW-6					MW-8					MW-10					MW-12				
Depth (feet)			PID (ppmv)	Rad (µR/hr)	Depth (feet)			PID (ppmv)	Rad* (µR/hr)	Depth (feet)			PID (ppmv)	Rad (µR/hr)	Depth (feet)			PID (ppmv)	Rad (µR/hr)
135	-	140	0.5	<5*	137	-	142	0.2	4	135	-	140	--	<0.1	136	-	141	0	<5
140	-	145	0.2	<5*	142	-	147	0.3	4	140	-	145	--	<0.1	141	-	146	0	<5
145	-	150	0.4	<5*	147	-	152	0.2	4	145	-	150	0	<0.1	146	-	151	0	<0.01
150	-	155	1	<5*	152	-	157	0.1	4	150	-	155	0	<0.1	151	-	156	0	<0.01
155	-	160	0	<5*	157	-	162	0.4	4	155	-	160	0	<0.1	156	-	161	0.2	<0.01
160	-	165	0	<5*	162	-	167	0.2	4	160	-	165	0	<0.1	161	-	166	0.1	<0.01
165	-	170	0	<5*	167	-	172	0.1	4	165	-	170	0	<0.1	166	-	171	0	<0.01
170	-	175	0.6	<5*	172	-	177	0.2	4	170	-	175	0	<0.1	171	-	176	0	<0.01
175	-	180	0.2	<5*	177	-	182	0	4	175	-	180	0	<0.1	176	-	181	0	<0.01
180	-	185	0.4	<5*	182	-	187	0	4	180	-	185	0	<0.1	181	-	186	0.1	<0.01
185	-	190	0.3	<5*	187	-	192	0	4	185	-	190	0	<0.1	186	-	191	0.3	<0.01
190	-	195	0.2	<5*	192	-	197	0	4	190	-	195	0	<0.1	191	-	196	0.3	<0.01
195	-	200	0.4	<5*	197	-	202	0.1	4	195	-	200	0	<0.1	196	-	201	0.1	<0.01
200	-	205	--	<5*	202	-	207	--	--	200	-	205	0	<0.1	201	-	206	--	<0.01
205	-	210	0	<5*	207	-	212	0.1	4	205	-	210	0	<0.1	206	-	211	0	<0.01
210	-	215	0.5	<5*	212	-	217	0	4	210	-	215	0	<0.1	211	-	216	0	<0.01
215	-	220	0.5	<5*	217	-	222	0.1	4	215	-	220	0	<0.1	216	-	221	0	<0.01
220	-	225	--	<5*	222	-	227	0	4	220	-	225	0	<0.1	221	-	226	0	<0.01

Notes:

* Rad background

-- No recovery therefore no reading collected

PID Mini Rae photoionization detector results

RAD Radiation Survey Instrument

GTES0054935

O'BRIEN & GERE ENGINEERS, INC.

Table 3
GTE Operations Support Incorporated
Former Sylvania Electric Products Facility - Hicksville, NY
Ground Water
SW8260B Volatile Organic Compound Data

	Sample ID	MW-06	MW-06	MW-06	MW-06	MW-06	MW-06	MW-06	MW-08	MW-08
	Sample Depth	105 ft	125 ft	145 ft	165 ft	185 ft	205 ft	85 ft	105 ft	85 ft
	Sample Date	07/02/01	07/02/01	07/02/01	07/02/01	07/02/01	07/02/01	07/02/01	06/29/01	06/29/01
	Property									
	Lab Sample ID	S7890	S7891	S7892	S7893	S7894	S7895	S7889	S7864	S7865
Compound	Units	ug/L	ug/L	ug/L	ug/L	ug/L	ug/L	ug/L	ug/L	ug/L
1,1,1-Trichloroethane		2 U	0.5 U	0.5 U	0.5 U	0.5 U	0.5 U	50 U	2 U	0.5 UJ
1,1,2,2-Tetrachloroethane		2 U	0.5 U	0.5 U	0.5 U	0.5 U	0.5 U	50 U	2 U	0.5 UJ
1,1,2-Trichloroethane		2 U	0.5 U	0.5 U	0.5 U	0.5 U	0.5 U	50 U	2 U	0.5 UJ
1,1-Dichloroethane		2 U	0.5 U	0.5 U	0.5 U	0.5 U	0.5 U	50 U	2 U	0.5 UJ
1,1-Dichloroethene		2 U	0.5 U	0.5 U	0.5 U	0.5 U	0.5 U	50 U	2 U	0.5 UJ
1,2-Dichloroethene		2 U	0.5 U	0.5 U	0.5 U	0.5 U	0.5 U	50 U	2 U	0.5 UJ
1,2-Dichloropropane		2 U	0.5 U	0.5 U	0.5 U	0.5 U	0.5 U	50 U	2 U	0.5 UJ
2-Butanone (MEK)		50 U	10 U	10 U	10 U	10 U	10 U	1000 U	40 U	10 UJ
2-Hexanone		25 U	5 U	5 U	5 U	5 U	5 U	500 U	20 U	5 UJ
4-Methyl-2-pentanone (MIBK)		25 U	5 U	5 U	5 U	5 U	5 U	500 U	20 U	5 UJ
Acetone		50 U	10 U	10 U	10 U	10 U	10 U	1000 U	40 U	10 UJ
Benzene		2 U	0.5 U	0.5 U	0.5 U	0.5 U	0.5 U	50 U	2 U	0.5 UJ
Bromodichloromethane		2 U	0.5 U	0.5 U	0.5 U	0.5 U	0.5 U	50 U	2 U	0.5 UJ
Bromoform		2 U	0.5 U	0.5 U	0.5 U	0.5 U	0.5 U	50 U	2 U	0.5 UJ
Bromomethane		5 U	1 U	1 U	1 U	1 U	1 U	100 U	4 U	1 UJ
Carbon disulfide		2 U	0.5 U	0.5 U	0.5 U	0.5 U	0.5 U	50 U	2 U	0.5 UJ
Carbon tetrachloride		2 U	0.5 U	0.5 U	0.5 U	0.5 U	0.5 U	50 U	2 U	0.5 UJ
Chlorobenzene		2 U	0.5 U	0.5 U	0.5 U	0.5 U	0.5 U	50 U	2 U	0.5 UJ
Chloroethane		5 U	1 U	1 U	1 U	1 U	1 U	100 U	4 U	1 UJ
Chloroform		2 U	0.5 U	0.5 U	0.5 U	0.5 U	0.5 U	50 U	2 U	0.5 UJ
Chloromethane		5 U	1 U	1 U	1 U	1 U	1 U	100 U	4 U	1 UJ
Dibromochloromethane		2 U	0.5 U	0.5 U	0.5 U	0.5 U	0.5 U	50 U	2 U	0.5 UJ
Ethylbenzene		2 U	0.5 U	0.5 U	0.5 U	0.5 U	0.5 U	50 U	2 U	0.5 UJ
Methylene chloride		10 U	2 U	2 U	2 U	2 U	2 U	500 U	8 U	2 UJ
Styrene		2 U	0.5 U	0.5 U	0.5 U	0.5 U	0.5 U	50 U	2 U	0.5 UJ
Tetrachloroethene		170	16	10 J	8	4 J	1 J	3100	76	10 J
Toluene		2 U	0.5 U	0.5 U	0.5 U	0.5 U	0.5 U	50 U	2 U	0.5 UJ
Trichloroethene		0.9 J	0.5 U	0.5 U	0.5 U	0.5 U	0.5 U	20 J	2	1 J
Vinyl chloride		5 U	1 U	1 U	1 U	1 U	1 U	100 U	4 U	1 UJ
Xylene (total)		2 U	0.5 U	0.5 U	0.5 U	0.5 U	0.5 U	50 U	2 U	0.5 UJ
cis-1,2-Dichloroethene		2 U	0.3 U	0.3 U	0.5 U	0.3 U	0.3 U	50 U	2 U	0.4 J
cis-1,3-Dichloropropylene		2 U	0.5 U	0.5 U	0.5 U	0.5 U	0.5 U	50 U	2 U	0.5 UJ
trans-1,2-Dichloroethene		2 U	0.5 U	0.5 U	0.5 U	0.5 U	0.5 U	50 U	2 U	0.5 UJ
trans-1,3-Dichloropropene		2 U	0.5 U	0.5 U	0.5 U	0.5 U	0.5 U	50 U	2 U	0.5 UJ
Total VOCs		170.9	20	15	16	9	12	3120	87	11.8

NOTES: U - not detected, J - estimated value.

DBF Printed: 08/28/01 16:01:28
DBF File: N:\5816\009\DATA\TEMPDATA.DBF
FXP File: N:\5816\009\DATA\TAB5UPW.FXP

File Number: 5816.009

GTES054936

O'BRIEN & GERE ENGINEERS, INC.

Table 3
GTE Operations Support Incorporated
Former Sylvania Electric Products Facility - Hicksville, NY
Ground Water
SW8260B Volatile Organic Compound Data

Compound	Sample ID	MW-08	MW-08	MW-08	MW-08	MW-08	MW-10	MW-10	MW-10	MW-10
	Sample Depth	125 ft	145 ft	165 ft	185 ft	205 ft	105 ft	125 ft	85 ft	145 ft
	Sample Date	06/30/01	06/30/01	06/30/01	06/30/01	06/30/01	06/29/01	06/29/01	06/29/01	06/30/01
	Property									
	Lab Sample ID	S7898RE	S7899	S7904	S7905	S8014	S7867	S7868	S7866	S7900
	Units	ug/L	ug/L	ug/L	ug/L	ug/L	ug/L	ug/L	ug/L	ug/L
1,1,1-Trichloroethane		2 J	0.5 UJ	0.5 UJ	0.5 UJ	0.5 U	0.5 UJ	25 U	1 U	0.5 U
1,1,2,2-Tetrachloroethane		0.5 UJ	0.5 UJ	0.5 UJ	0.5 UJ	0.5 U	0.5 UJ	25 U	1 U	0.5 U
1,1,2-Trichloroethane		0.5 UJ	0.5 UJ	0.5 UJ	0.5 UJ	0.5 U	0.5 UJ	25 U	1 U	0.5 U
1,1-Dichloroethane		2 J	0.5 UJ	0.5 UJ	0.5 UJ	0.5 U	0.5 UJ	25 U	1 U	0.5 U
1,1-Dichloroethene		0.5 UJ	0.5 UJ	0.5 UJ	0.5 UJ	0.5 U	0.5 UJ	25 U	1 U	0.5 U
1,2-Dichloroethane		0.5 UJ	0.5 UJ	0.5 UJ	0.5 UJ	0.5 U	0.5 UJ	25 U	1 U	0.5 U
1,2-Dichloropropane		0.5 UJ	0.5 UJ	0.5 UJ	0.5 UJ	0.5 U	0.5 UJ	25 U	1 U	0.5 U
2-Butanone (MEK)		10 UJ	10 UJ	10 UJ	10 UJ	10 U	10 UJ	500 U	20 U	10 U
2-Hexanone		5 UJ	5 UJ	5 UJ	5 UJ	5 U	5 UJ	250 U	10 U	5 U
4-Methyl-2-pentanone (MIBK)		5 UJ	5 UJ	5 UJ	5 UJ	5 U	5 UJ	250 U	10 U	5 U
Acetone		10 UJ	10 UJ	10 UJ	10 UJ	10 U	10 UJ	500 U	20 U	10 U
Benzene		0.5 UJ	0.5 UJ	0.5 UJ	0.5 UJ	0.5 U	0.4 J	25 U	1 U	0.5 U
Bromodichloromethane		0.5 UJ	0.5 UJ	0.5 UJ	0.5 UJ	0.5 U	0.5 UJ	25 U	1 U	0.5 U
Bromoform		0.5 UJ	0.5 UJ	0.5 UJ	0.5 UJ	0.5 U	0.5 UJ	25 U	1 U	0.5 U
Bromomethane		1 UJ	1 UJ	1 UJ	1 UJ	1 U	1 UJ	50 U	2 U	1 U
Carbon disulfide		0.5 UJ	0.5 UJ	0.5 UJ	0.5 UJ	0.5 U	0.5 UJ	25 U	1 U	0.5 U
Carbon tetrachloride		0.5 UJ	0.5 UJ	0.5 UJ	0.5 UJ	0.5 U	0.5 UJ	25 U	1 U	0.5 U
Chlorobenzene		0.5 UJ	0.5 UJ	0.5 UJ	0.5 UJ	0.5 U	0.5 UJ	25 U	1 U	0.5 U
Chloroethane		1 UJ	1 UJ	1 UJ	1 UJ	1 U	1 UJ	50 U	2 U	1 U
Chloroform		0.5 UJ	0.5 UJ	0.5 UJ	0.5 UJ	0.5 U	0.5 UJ	25 U	1 U	4
Chloromethane		1 UJ	1 UJ	1 UJ	1 UJ	1 U	0.1 J	50 U	2 U	1 U
Dibromochloromethane		0.5 UJ	0.5 UJ	0.5 UJ	0.5 UJ	0.5 U	0.5 UJ	25 U	1 U	0.5 U
Ethylbenzene		0.5 UJ	0.5 UJ	0.5 UJ	0.5 UJ	0.5 U	0.5 UJ	25 U	1 U	0.5 U
Methylene chloride		2 UJ	2 UJ	2 UJ	2 UJ	2 U	2 UJ	100 U	4 U	2 U
Styrene		0.5 UJ	0.5 UJ	0.5 UJ	0.5 UJ	0.5 U	0.5 UJ	25 U	1 U	0.5 U
Tetrachloroethene		7 J	0.6 J	0.5 J	0.4 J	0.2 J	1 J	1500	49	7
Toluene		0.5 UJ	0.1 J	0.5 J	0.5 UJ	0.1 J	0.3 J	25 U	1 U	0.5 U
Trichloroethene		0.7 J	0.5 UJ	0.5 UJ	0.5 UJ	0.5 U	0.5 UJ	9 J	1 U	0.5 U
Vinyl chloride		1 UJ	1 UJ	1 UJ	1 UJ	1 U	1 UJ	50 U	2 U	1 U
Xylene (total)		0.5 UJ	0.5 UJ	0.5 UJ	0.5 UJ	0.5 U	0.5 UJ	25 U	1 U	0.5 U
cis-1,2-Dichloroethene		0.5 UJ	0.5 UJ	0.5 UJ	0.5 UJ	0.5 U	0.5 UJ	25 U	1 U	0.5 U
cis-1,3-Dichloropropene		0.5 UJ	0.5 UJ	0.5 UJ	0.5 UJ	0.5 U	0.5 UJ	25 U	1 U	0.5 U
trans-1,2-Dichloroethene		0.5 UJ	0.5 UJ	0.5 UJ	0.5 UJ	0.5 U	0.5 UJ	25 U	1 U	0.5 U
trans-1,3-Dichloropropene		0.5 UJ	0.5 UJ	0.5 UJ	0.5 UJ	0.5 U	0.5 UJ	25 U	1 U	0.5 U
Total VOCs		11.7	0.7	1	0.2	0.4	4.6	1509	49	11

NOTES: U - not detected, J - estimated value.

Data Printed: 08/23/01 16:01:28
DBF File: N:\5816\009\DATA\TEMPDATA.DBF
FXP File: N:\5816\009\DATA\TABSUFW.FXP

File Number 5816.009

GTES054937

O'BRIEN & GERE ENGINEERS, INC.

Table 3
GTE Operations Support Incorporated
Former Sylvania Electric Products Facility - Hicksville, NY
Ground Water
SW8260B Volatile Organic Compound Data

	Sample ID	MW-10	MW-10	MW-10	MW-10FD	MW-12	MW-12	MW-12	MW-12	MW-12
	Sample Depth	165 ft	185 ft	205 ft	165 ft	105 ft	125 ft	145 ft	85 ft	165 ft
	Sample Date	06/30/01	06/30/01	06/30/01	06/30/01	07/03/01	07/03/01	07/03/01	07/03/01	07/04/01
	Property									
	Lab Sample ID	S7901	S7902	S7903	S7906	S8012	S8015	S8016	S8013	S8017
Compound	Units	ug/L	ug/L	ug/L	ug/L	ug/L	ug/L	ug/L	ug/L	ug/L
1,1,1-Trichloroethane		0.5 U	0.5 U	0.5 U	0.5 U	20 UJ	1 U	0.5 U	20 UJ	0.5 U
1,1,2,2-Tetrachloroethane		0.5 U	0.5 U	0.5 U	0.5 U	20 UJ	1 U	0.5 U	20 UJ	0.5 U
1,1,2-Trichloroethane		0.5 U	0.5 U	0.5 U	0.5 U	20 UJ	1 U	0.5 U	20 UJ	0.5 U
1,1-Dichloroethane		0.5 U	0.5 U	0.5 U	0.5 U	20 UJ	1 U	0.5 U	20 UJ	0.5 U
1,1-Dichloroethene		0.5 U	0.5 U	0.5 U	0.5 U	20 UJ	1 U	0.5 U	20 UJ	0.5 U
1,2-Dichloroethane		0.5 U	0.5 U	0.5 U	0.5 U	20 UJ	1 U	0.5 U	20 UJ	0.5 U
1,2-Dichloropropane		0.5 U	0.5 U	0.5 U	0.5 U	20 UJ	1 U	0.5 U	20 UJ	0.5 U
2-Butanone (MEK)		10 U	10 U	10 U	10 U	400 UJ	20 U	10 U	400 UJ	10 U
2-Hexanone		5 U	5 U	5 U	5 U	200 UJ	10 U	5 U	200 UJ	5 U
4-Methyl-2-pentanone (MIBK)		5 U	5 U	5 U	5 U	200 UJ	10 U	5 U	200 UJ	5 U
Acetone		11 U	10 U	10 U	10 U	400 UJ	20 U	10 U	400 UJ	10 U
Benzene		0.5 U	0.5 U	0.5 U	0.5 U	20 UJ	1 U	0.5 U	20 UJ	0.5 U
Bromodichloromethane		0.5 U	0.5 U	0.5 U	0.5 U	20 UJ	1 U	0.5 U	20 UJ	0.5 U
Bromoform		0.5 U	0.5 U	0.5 U	0.5 U	20 UJ	1 U	0.5 U	20 UJ	0.5 U
Bromomethane		1 U	1 U	1 U	1 U	40 UJ	2 U	1 U	40 UJ	1 U
Carbon disulfide		0.5 U	0.5 U	0.5 U	0.5 U	20 UJ	1 U	0.5 U	20 UJ	0.5 U
Carbon tetrachloride		0.5 U	0.5 U	0.5 U	0.5 U	20 UJ	1 U	0.5 U	20 UJ	0.5 U
Chlorobenzene		0.5 U	0.5 U	0.5 U	0.5 U	20 UJ	1 U	0.5 U	20 UJ	0.5 U
Chloroethane		1 U	1 U	1 U	1 U	40 UJ	2 U	1 U	40 UJ	1 U
Chloroform		5	0.5 U	0.5	5	20 UJ	1 U	20	20 UJ	14
Chloromethane		1 U	1 U	1 U	1 U	40 UJ	2 U	1 U	40 UJ	1 U
Dibromochloromethane		0.5 U	0.5 U	0.5 U	0.5 U	20 UJ	1 U	0.5 U	20 UJ	0.5 U
Ethylbenzene		0.5 U	0.5 U	0.5 U	0.5 U	20 UJ	1 U	0.5 U	20 UJ	0.5 U
Methylene chloride		2 U	2 U	2 U	2 U	80 UJ	4 U	2 U	80 UJ	2 U
Styrene		0.5 U	0.5 U	0.5 U	0.5 U	20 UJ	1 U	0.5 U	20 UJ	0.5 U
Tetrachloroethene		6	3	2	4	1600 J	32	8	1200 J	7
Toluene		0.5 U	0.5 U	0.5 U	0.5 U	20 UJ	1 U	0.5 U	20 UJ	0.5 U
Trichloroethene		0.5 U	0.5 U	0.5 U	0.5 U	12 J	1 U	0.2 J	6 J	0.1 J
Vinyl chloride		1 U	1 U	1 U	1 U	40 UJ	2 U	1 U	40 UJ	1 U
Xylene (total)		0.5 U	0.5 U	0.5 U	0.5 U	20 UJ	1 U	0.5 U	20 UJ	0.5 U
cis-1,2-Dichloroethene		0.5 U	0.5 U	0.5 U	0.5 U	6 J	1 U	0.5 U	20 UJ	0.5 U
cis-1,3-Dichloropropylene		0.5 U	0.5 U	0.5 U	0.5 U	20 UJ	1 U	0.5 U	20 UJ	0.5 U
trans-1,2-Dichloroethene		0.5 U	0.5 U	0.5 U	0.5 U	20 UJ	1 U	0.5 U	20 UJ	0.5 U
trans-1,3-Dichloropropene		0.5 U	0.5 U	0.5 U	0.5 U	20 UJ	1 U	0.5 U	20 UJ	0.5 U
Total VOCs		11	3	3.3	9	1618	49	28.2	1206	21.1

NOTES: U - not detected, J - estimated value.

Date Printed: 08/28/01 16:01:28
DBF File: N:\5816009\DATA\TEMPDATA.DBF
FXP File: N:\5816009\DATA\TABSUPW.FXP

File Number: 5816 009

GTES0054938

O'BRIEN & GERE ENGINEERS, INC.

Table 3
GTE Operations Support Incorporated
Former Sylvania Electric Products Facility - Hicksville, NY
Ground Water
SW8260B Volatile Organic Compound Data

	Sample ID	MW-12	MW-12
	Sample Depth	185 ft	205 ft
	Sample Date	07/04/01	07/04/01
	Property		
	Lab Sample ID	S8018	S8019
Compound	Units	ug/L	ug/L
1,1,1-Trichloroethane		0.5 U	0.5 U
1,1,2,2-Tetrachloroethane		0.5 U	0.5 U
1,1,2-Trichloroethane		0.5 U	0.5 U
1,1-Dichloroethane		0.5 U	0.5 U
1,1-Dichloroethene		0.5 U	0.5 U
1,2-Dichloroethane		0.5 U	0.5 U
1,2-Dichloropropane		0.5 U	0.5 U
2-Butanone (MEK)		10 U	10 U
2-Hexanone		5 U	5 U
4-Methyl-2-pentanone (MIBK)		5 U	5 U
Acetone		10 U	10 U
Benzene		0.5 U	0.5 U
Bromodichloromethane		0.5 U	0.5 U
Bromoform		0.5 U	0.5 U
Bromomethane		1 U	1 U
Carbon disulfide		0.5 U	0.5 U
Carbon tetrachloride		0.5 U	0.5 U
Chlorobenzene		0.5 U	0.5 U
Chloroethane		1 U	1 U
Chloroform		1 U	1 U
Chloromethane		1 U	1 U
Dibromochloromethane		0.5 U	0.5 U
Ethylbenzene		0.5 U	0.5 U
Methylene chloride		3 U	3 U
Styrene		0.5 U	0.5 U
Tetrachloroethene		1	1
Toluene		0.5 U	0.5 U
Trichloroethene		0.5 U	0.5 U
Vinyl chloride		1 U	1 U
Xylene (total)		0.5 U	0.5 U
cis-1,2-Dichloroethene		0.5 U	0.5 U
cis-1,3-Dichloropropene		0.5 U	0.5 U
trans-1,2-Dichloroethene		0.5 U	0.5 U
trans-1,3-Dichloropropene		0.5 U	0.5 U
Total VOCs		6	5

NOTES: U - not detected, J - estimated value.

Date Printed: 08/28/01 16:01:28
DBF File: N:\SB16\009\DATA\TEMPDATA.DBF
FXP File: N:\SB16\009\DATA\TABSUPW.FXP
File Number: SB16.009

GTES054939

O'BRIEN & GERE ENGINEERS, INC.

Table 4
GTE Operations Support Incorporated
Former Sylvania Electric Products Facility - Hicksville, NY
Ground Water
EPA 901.1 Gamma Spectroscopy Data

Compound	Sample ID	MW-08	MW-08	MW-10	MW-10	MW-12	MW-12
	Sample Depth	105 ft	85 ft	105 ft	85 ft	105 ft	85 ft
	Sample Date	06/29/01	06/29/01	06/29/01	06/29/01	07/03/01	07/03/01
	Property						
	Lab Sample ID	S7864	S7865	S7867	S7866	S8012	S8013
	Units	pCi/L	pCi/L	pCi/L	pCi/L	pCi/L	pCi/L
Actinium-228		20.6 U	5.263 U	22.37 U	23.93 U	-12.62 U	19.34 U
Bismuth-211		40.4 BUJI	31.84 U	5.284 U	-4.008 U	65.8 BUJI	25.6 U
Bismuth-212		-49.02 U	25.24 U	-37.83 U	11.85 U	-14.1 U	65.83 U
Bismuth-214		6.156 U	18.24 U	0.6905 U	15.26 U	9.651 U	12.25 U
Cesium-137		-2.027 U	0.6271 U	0.2636 U	-1.015 U	-1.579 U	6.242 U
Francium-223		-3.266 U	-49.81 U	-40.15 U	-31.2 U	-11.93 U	-2.032 U
Lead-210		-219.3 U	-219.7 U	72.49 U	-107.6 U	-173.5 U	277.8 U
Lead-211		-9.413 U	-109.2 U	-2.743 U	4.304 U	0.2309 U	-49.16 U
Lead-212		-.328 U	3.928 U	-4.842 U	-1.901 U	-1.649 U	-2.185 U
Lead-214		13.9 U	4.857 U	1.394 U	-.205 U	19.2 U	11.42 U
Potassium-40		-19.71 U	7.996 BUJI	20.89 BUJI	-22.87 U	21.36 BUJI	-54.79 U
Protactinium-231		12.21 U	-6.241 U	-29.86 U	-3.323 U	19.7 U	-32.36 U
Protactinium-234		-4.831 U	28.05 U	13.4 U	11.44 U	8.85 U	7.58 U
Protactinium-234m		26.37 U	-105.1 U	333.7 U	382.3 U	404.3 U	-153.6 U
Radium-223		1.404 U	15.76 U	-2.447 U	15.85 U	18.82 U	-3.17 U
Radium-224		-182.6 U	85.48 U	-30.72 U	-103.4 U	-158.2 U	9.914 U
Radium-226		32.66 BUJI	115.9 U	141.8 U	-20.89 U	21.32 BUJI	17.08 U
Thallium-208		-2.054 U	1.75 U	4.322 U	-2.918 U	0.2691 U	4.763 BUJI
Thorium-227		-46.63 U	2.743 U	16.08 U	-35.85 U	-29.29 U	17.25 U
Thorium-231		-34.09 U	36.02 U	0.9787 U	1.759 U	7.292 U	-20.39 U
Thorium-234		-100.7 U	236.4 U	80.44 U	-113.2 U	-10.73 U	109.2 U
Uranium-235		7.468 U	11.59 U	29.39 U	-5.046 U	-17.54 U	-7.119 U

NOTES: U - not detected, J - estimated value.

BU - blank contaminated, JI - gamma spectroscopy interference

Date Printed: 08/28/01 16:02:31
DBF File: N:\5816\009\DATA\TEMPDATA.DBF
FXP File: N:\5816\009\DATA\TABSUPW.FXP

File Number: 5816.009

O'BRIEN & GERE ENGINEERS, INC.

Table 5
GTE Operations Support Incorporated
Former Sylvania Electric Products Facility - Hicksville, NY
Ground Water
EPA 600-70 Technetium 99 Data

	Sample ID	MW-06	MW-08	MW-08	MW-10	MW-12	MW-12
	Sample Depth	105 ft	85 ft	145 ft	135 ft	105 ft	85 ft
	Sample Date	07/02/01	07/02/01	06/30/01	06/30/01	07/03/01	07/03/01
	Property						
	Lab Sample ID	S7890	S7889	S7899	S7902	S8012	S8013
Compound	Units	pCi/L	pCi/L	pCi/L	pCi/L	pCi/L	pCi/L
Technetium-99 (LSC)		15.3+/-3.22 BU	1.02+/-1.32 BUJ	2.05+/-1.77 BUJ	1.76+/-1.56 BUJ	1.22+/-1.71 BUJ	0.303+/-1.47 BUJ

NOTES: U - not detected. J - estimated value.

BU - blank contaminated

Date Printed: 08/28/01 16:03:44
DBF File: N:\5816\009\DATA\TEMPDATA.DBF
FXP File: N:\5816\009\DATA\TABSUPW.FXP

File Number: 5816.009

GTES054941

O'BRIEN & GERE ENGINEERS, INC.

Table 6
GTE Operations Support Incorporated
Former Sylvania Electric Products Facility - Hicksville, NY
Ground Water
EPA 907.0 Alpha Spectroscopy Data

	Sample ID	MW-06
	Sample Depth	105 ft
	Sample Date	07/02/01
	Property	
	Lab Sample ID	S9011
Compound	Units	pCi/L
Uranium-235/236		0.05295 J
Uranium-238		2.481
Uranium-233/234		3.348

NOTES: U - not detected, J - estimated value.

Data Printed: 08/28/01 10:00:37
DBF File: N:\5816\009\DATA\TEMPDATA.DBF
FXP File: N:\5816\009\DATA\TARSUPW.FXP

File Number: 5816.009

GTES054942

Table 7
Well Details

Former Sylvania Electric Products Inc.
Hicksville, New York

Well Identification	Boring Depth (feet bgs)	Well Depth (feet bgs)	Screen Setting (feet bgs)	Top of Sand (feet bgs)	Top of Bentonite (feet bgs)	Date of Installation	Location
MW-6	225	129.1	119 - 129	116	113	Jul-01	Air Techniques
MW-7	85	79.18	69.5 - 79.5	67.5	65	Jul-01	Magazine Distributors
MW-8	227	130.25	120 - 130	117.5	111.5	Jul-01	Air Techniques
MW-9	85	82.57	72 - 82	70	65	Jul-01	Air Techniques
MW-10	225	130.55	120 - 130	117.5	111.5	Jul-01	Air Techniques
MW-11	86	81	71 - 81	69	66	Jul-01	Air Techniques
MW-12	226	129.58	120 - 130	117.5	113.5	Jul-01	Air Techniques

Notes:

bgs - below ground surface

GTES054943

FIGURES

Figure 1

Site location map

I:\DWG\PROJECTS\5...\DWG\fig-01.DWG

FIGURE 1

SOURCE: USGS 7.5 MINUTES HICKSVILLE QUADRANGLE MAP, 1967.

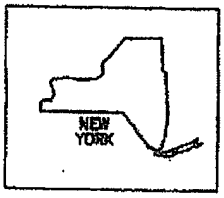

STATE LOCATION MAP

GTE OPERATIONS SUPPORT INCORPORATED
FORMER SYLVANIA ELECTRIC PRODUCTS
INCORPORATED FACILITY
HICKSVILLE, NEW YORK

SITE LOCATION MAP

4000 0 4000

1"=4000'

5816.001.701
DEC. 1999

ENGINEERS INC.

Figure 2

Site map (monitoring well and boring locations)

IN CHARGE OF ____
DESIGNED BY ____ CHECKED BY ____
DRAWN BY ____

40 0 40 80
1"=40'

NO.	DATE	REVISION	INIT.

DEREN & GERE ENGINEERS INC.

GTE OPERATIONS SUPPORT INCORPORATED
FORMER SYLVANIA ELECTRIC PRODUCTS
INCORPORATED FACILITY
HICKSVILLE, NEW YORK

SITE PLAN

FILE NO. 5816.009.810
DATE AUGUST 2001

2

04/17/01

GTES0054948

Figure 3

Volatile organic compounds

DWG PATH: E:\DWG2\PROJECTS\5816\5816009\DWG\NEW_SURVEY_BASE.DWG

LEGEND

- SAMPLE ID
- DATE SAMPLED
- DEPTH BELOW GRADE (IN FEET)
- CONCENTRATION (ug/L)
- QUALIFIER

MW-12		
7/3/01	85	1200 J Tetrachloroethene
7/3/01	85	8 J Trichloroethene

MW-08		
6/29/01	85	0 4 J Carbon disulfide
6/29/01	85	10 J Tetrachloroethene
6/29/01	85	1 J Trichloroethene
6/29/01	85	0 4 J cis-1,2 Dichloroethene
6/29/01	105	1 J 1,1-Dichloroethane
6/29/01	105	79 Tetrachloroethene
6/29/01	105	7 Trichloroethene
6/30/01	125	2 J 1,1,1-Trichloroethane
6/30/01	125	2 J 1,1-Dichloroethane
6/30/01	125	7 J Tetrachloroethene
6/30/01	125	0 7 J Trichloroethene
6/30/01	145	0.8 J Tetrachloroethene
6/30/01	145	0 1 J Toluene
6/30/01	165	0 5 J Tetrachloroethene
6/30/01	165	0.5 J Toluene
6/30/01	185	0.2 J Tetrachloroethene
6/30/01	205	0.3 J Tetrachloroethene
6/30/01	205	0 1 J Toluene

MW-10		
6/29/01	85	49 Tetrachloroethene
6/29/01	105	0.2 J Benzene
6/29/01	105	0 1 J Chloromethane
6/29/01	105	4 J Tetrachloroethene
6/29/01	105	0 3 J Toluene
6/29/01	125	1600 Tetrachloroethene
6/29/01	125	9 J Trichloroethene
6/30/01	145	4 Chloroform
6/30/01	145	7 Tetrachloroethene
6/30/01	165	5 Chloroform
6/30/01	165	6 Tetrachloroethene
6/30/01	185	3 Tetrachloroethene
6/30/01	205	0 3 J Chloroform
6/30/01	205	3 Tetrachloroethene

MW-06		
7/2/01	85	3100 Tetrachloroethene
7/2/01	85	20 J Trichloroethene
7/2/01	105	170 Tetrachloroethene
7/2/01	105	0.9 J Trichloroethene
7/2/01	125	4 Chloroform
7/2/01	125	16 Tetrachloroethene
7/2/01	145	5 J Chloroform
7/2/01	145	10 J Tetrachloroethene
7/2/01	165	8 Chloroform
7/2/01	165	8 Tetrachloroethene
7/2/01	185	5 Chloroform
7/2/01	185	4 Tetrachloroethene
7/2/01	205	9 Chloroform
7/2/01	205	3 Tetrachloroethene

MW-12		
7/3/01	85	1200 J Tetrachloroethene
7/3/01	85	8 J Trichloroethene
7/3/01	105	1600 J Tetrachloroethene
7/3/01	105	12 J Trichloroethene
7/3/01	105	6 J cis-1,2 Dichloroethene
7/3/01	125	7 Chloroform
7/3/01	125	42 Tetrachloroethene
7/3/01	145	20 Chloroform
7/3/01	145	8 Tetrachloroethene
7/3/01	145	0.2 J Trichloroethene
7/4/01	165	14 Chloroform
7/4/01	165	7 Tetrachloroethene
7/4/01	165	0 1 J Trichloroethene
7/4/01	185	1 Chloroform
7/4/01	185	5 Tetrachloroethene
7/4/01	205	1 Chloroform
7/4/01	205	4 Tetrachloroethene

IT IS A VIOLATION OF LAW FOR ANY PERSON, UNLESS ACTING UNDER THE DIRECTION OF A LICENSED ENGINEER, TO ALTER THIS DOCUMENT

THIS DRAWING WAS PREPARED AT THE SCALE INDICATED IN THE TITLE BLOCK. INACCURACIES IN THE STATED SCALE MAY BE INTRODUCED WHEN DRAWINGS ARE REPRODUCED BY ANY MEANS. USE THE GRAPHIC SCALE BAR IN THE TITLE BLOCK TO DETERMINE THE ACTUAL SCALE OF THIS DRAWING.

08/30/01

IN CHARGE OF ____
DESIGNED BY ____ CHECKED BY ____
DRAWN BY ____

40 0 40 80
1"=40'

NO	DATE	REVISION	INIT

O'BRIEN & GERE ENGINEERS INC

GTE OPERATIONS SUPPORT INCORPORATED
FORMER SYLVANIA ELECTRIC PRODUCTS INCORPORATED FACILITY
HICKSVILLE, NEW YORK

VOLATILE ORGANIC COMPOUNDS

FILE NO. 5816.009.810
DATE AUGUST 2001

3

GTES0054950

APPENDICES

APPENDIX A



Photograph 1: Typical drilling set-up. (Note: tank for water containment, poly sheeting on floor and geologist table for screening soils).



Photograph 2: Typical drilling set-up



Photograph 3: Typical drilling set-up. (Note: poly sheeting on floor, drums for soil cores and geologist table for screening soils).



Photograph 4: Purging water prior to collecting a water sample.



Photograph 5: Emptying purge water into Baker Tank.



Photograph 6: Dumping drums in roll-off.



Photograph 7: Decontamination pad and water collection system on the east side of the Former Gilbert Displays Building.



Photograph 8: Collecting water samples.

Photograph 9: Pulling pump from the well after sampling.



Photograph 10: Collecting a water sample.

GTES054957



Photograph 11: Geologist scanning soil core.



Photograph 12: Typical soil cores prior to opening and logging.

GTES0054958



Photograph 13: Typical soil core.

Photograph 14: Clay material in MW-12.



Photograph 15: Community air monitoring program (CAMP) equipment.



Photograph 16: Soil rolloff.

GTES0054960



Photograph 17: Tub of grout for backfill.



Photograph 18: Monitoring well prior to setting pad.

GTES054961



Photograph 19: Monitoring well at completion.



Photograph 20: Area of asphalt on the southeastern corner of Former Gilbert Displays.

APPENDIX B

O'BRIEN & GERE ENGINEERS, INC.	TEST BORING LOG	REPORT OF BORING MW-6
Client: GTEOSI Former Sylvania Electric Products Incorporated, Facility	Drill Method: Sonic	Page 1 of 7 Location: Air Techniques
Project Location: Hicksville, New York	File No.: 5816.009.500	Start Date: 7/01/01 End Date: 7/02/01
Boring Company: Prosonic Corporation Foreman: Drill Rig: OBG Geologist: C. Lee McIlvaine		Screen [=] Grout Riser [ ] Sand Pack Steel [//] Bentonite

Depth Below Grade	No.	Depth (feet)	Blows /6"	Penetr/ Recovery	"N" Value	Sample Description	Stratum Change	PID Head Space (ppm)	Field Testing PID (ppm)	Field Testing RAD (µR/hr)
0	1	0-5	NA	--	NA	0-1' Dark brown, FILL (silt, sand, gravel). Moist. 1-4' Brown medium SAND, some coarse sand, little silt and little gravel. Moist.		152	160	<0.1
5	2	5-10	NA	--	NA	Brown medium SAND, some coarse sand, little silt and little gravel. Moist.		7.3	7.3	<0.1
10	3	10-15	NA	--	NA	Orange-brown very coarse SAND and fine GRAVEL, little gravel (subrounded quartz) Moist.		9999	8	<0.1
15	4	15-20	NA	--	NA	Orange-brown, very coarse SAND and fine GRAVEL, some gravel. Moist.		7.7	11.8	<0.1
20	5	20-25	NA	--	NA	Light brown very coarse SAND (subrounded quartz), some fine gravel and some gravel (quartz pebbles). Moist.		9999	7.6	<0.1
25	6	25-30	NA	--	NA	Light brown coarse SAND (quartz), some very coarse sand and some fine gravel, little gravel. Moist.		0.0	6.1	<0.1
30	7	30-35	NA	--	NA	Brown coarse SAND (quartz) and very very coarse SAND, some fine gravel, little gravel (quartz pebbles). Moist.		2.9	0.1	<0.1

Notes:

O'BRIEN & GERE ENGINEERS, INC.	TEST BORING LOG	REPORT OF BORING MW-6
Client: GTEOSI Former Sylvania Electric Products Incorporated, Facility Project Location: Hicksville, New York	Drill Method: Sonic File No.: 5816.009.500	Page 2 of 7 Location: Air Techniques Start Date: 7/01/01 End Date: 7/02/01
Boring Company: Prosonic Corporation Foreman: Drill Rig: OBG Geologist: C. Lee McIlvaine		Screen = Riser Steel // \ Grout Sand Pack Bentonite

Depth Below Grade	No.	Depth (feet)	Blows /6"	Penetr/ Recovery	"N" Value	Sample Description	Stratum Change	PID Head Space (ppm)	Field Testing PID (ppm)	Field Testing RAD (µR/hr)
35	8	35-40	NA	–	NA	Brown very coarse SAND, some fine gravel, little gravel. Moist.		0.9	5.3	<0.1
40	9	40-45	NA	–	NA	Light brown coarse SAND (subrounded quartz), some very coarse sand, little gravel and little coarse gravel to cobbles. Moist.		27.3	5.8	<0.1
45	10	45-50	NA	–	NA	Brown coarse SAND (subrounded quartz), some very coarse sand and fine gravel.		0.0	2.9	<0.1
50	11	50-55	NA	–	NA	Pale yellowish-brown, coarse SAND, some medium sand, little very coarse sand (subrounded quartz). Moist.		0.0	6.1	<0.1
55	12	55-60	NA	–	NA	Yellowish-brown coarse SAND, some medium sand, little very coarse sand (subrounded quartz). Moist.		1.5	5.6	<0.1
60	13	60-65	NA	–	NA	Pale yellowish-brown medium SAND (subrounded quartz), some coarse sand, little fine sand. Moist.		2.0	18.3	<0.1
65	14	65-70	NA	–	NA	Brown medium SAND (subrounded quartz) some coarse sand, little fine sand. Moist.	Changed RAD Meter	0.4	9.3	< 5

Notes:

O'BRIEN & GERE ENGINEERS, INC.	TEST BORING LOG	REPORT OF BORING MW-6
Client: GTEOSI Former Sylvania Electric Products Incorporated, Facility Project Location: Hicksville, New York	Drill Method: Sonic File No.: 5816.009.500	Page 3 of 7 Location: Air Techniques Start Date: 7/01/01 End Date: 7/02/01
Boring Company: Prosonic Corporation Foreman: Drill Rig: OBG Geologist: C. Lee McIlvaine		Screen = Riser Steel // Grout Sand Pack Bentonite

Depth Below Grade	No.	Depth (feet)	Blows /6"	Penetr/ Recovery	"N" Value	Sample Description	Stratum Change	PID Head Space (ppm)	Field Testing PID (ppm)	Field Testing RAD (µR/hr)
70	15	70-75	NA	–	NA	Pale yellowish-brown medium SAND (subrounded quartz), some coarse sand, little fine sand. Moist.		0.5	11.1	<5
75	16	75-80	NA	–	NA	Pale yellowish-brown medium SAND, (quartz subrounded), little fine sand and little coarse sand.	Rain	–	–	<5
80	17	80-85	NA	–	NA	Pale yellowish-brown medium SAND (quartz subrounded), little fine sand and little coarse sand.	Rain	–	–	<5
85	18	85-90	NA	–	NA	Pale yellowish brown coarse SAND (quartz subrounded), some medium sand, little fine sand.	water sample at 85 ft. low yield	0.0	9.3	<5
90	19	90-95	NA	–	NA	Pale yellowish-brown (quartz) with orange staining (iron), medium to coarse SAND (subrounded), little fine sand.		4.5	14.1	<5
95	20	95-100	NA	–	NA	Pale yellowish-brown coarse SAND (quartz subrounded), some medium sand, little fine sand.		0.0	7.8	<5
100	21	100-105	NA	–	NA	Pale yellowish-brown medium to coarse SAND (subrounded quartz), little fine sand trace very coarse sand and trace fine gravel.	water sample at 105 ft. good yield	0.7	4.2	<5

Notes:

O'BRIEN & GERE ENGINEERS, INC.	TEST BORING LOG	REPORT OF BORING MW-6
Client: GTEOSI Former Sylvania Electric Products Incorporated, Facility	Drill Method: Sonic	Page 4 of 7 Location: Air Techniques
Project Location: Hicksville, New York	File No.: 5816.009.500	Start Date: 7/01/01 End Date: 7/02/01
Boring Company: Prosonic Corporation Foreman: Drill Rig: OBG Geologist: C. Lee McIlvaine		Screen ≡ \ Grout Riser ▯ ▒ Sand Pack Steel // ▓ Bentonite

Depth Below Grade	No.	Depth (feet)	Blows /6"	Penetr/ Recovery	"N" Value	Sample Description	Stratum Change	PID Head Space (ppm)	Field Testing PID (ppm)	Field Testing RAD (µR/hr)
105	22	105-110	NA	–	NA	Pale yellowish-brown medium to coarse SAND (subrounded quartz), little fine sand, trace very coarse sand. Wet.		0.1	4.8	<5
110	23	110-115	NA	–	NA	Pale yellowish-brown, medium to coarse SAND (subrounded quartz), little fine sand, trace very coarse sand. Wet.		0.5	12.3	<5
115	24	115-120	NA	–	NA	Pale yellowish-brown medium to coarse SAND (subrounded quartz), little fine sand.		0.0	1.8	<5
120	25	120-125	NA	–	NA	Pale yellowish-brown medium to coarse SAND (subrounded quartz), little fine sand trace orange silt and trace fine sand at 121'. Wet.	Water sample at 125 ft. good yield	–	7.8	<5
125	26	125-130	NA	–	NA	Pale yellowish-brown medium to coarse SAND (subrounded quartz), little fine sand, trace very coarse sand. Wet.		0.3	1.4	<5
130	27	130-135	NA	–	NA	Pale yellowish-brown to yellowish-brown with an orange tint, medium to coarse SAND little fine sand, trace very coarse sand. Wet.		1.2	2.1	<5
135	28	135-140	NA	–	NA	Yellowish-brown medium SAND, some fine sand, little coarse sand. Wet.		0.5	4.1	<5

Notes:

O'BRIEN & GERE ENGINEERS, INC.	TEST BORING LOG	REPORT OF BORING MW-6
Client: GTEOSI Former Sylvania Electric Products Incorporated, Facility Project Location: Hicksville, New York	Drill Method: Sonic File No.: 5816.009.500	Page 5 of 7 Location: Air Techniques Start Date: 7/01/01 End Date: 7/02/01
Boring Company: Prosonic Corporation Foreman: Drill Rig: OBG Geologist: C. Lee McIlvaine		Screen = Riser Steel // \ Grout Sand Pack Bentonite

Depth Below Grade	No.	Depth (feet)	Blows /6"	Penetr/ Recovery	"N" Value	Sample Description	Stratum Change	PID Head Space (ppm)	Field Testing PID (ppm)	Field Testing RAD (µR/hr)
140	29	140-145	NA	–	NA	Yellowish-brown medium to fine SAND, little very fine sand, trace coarse sand. Wet.	Water sample at 145 ft. good yield	0.2	6.1	<5
145	30	145-150	NA	–	NA	Pale yellowish-brown to light orange-brown medium to coarse SAND, little very coarse sand and little fine sand. Wet.		0.4	2.6	<5
150	31	150-155	NA	–	NA	Yellowish-brown, medium to coarse SAND (subrounded quartz), little fine gravel at 153-154' and little very coarse sand. Wet.		1.0	2.3	<5
155	32	155-160	NA	–	NA	Yellowish-brown little pale orange medium to coarse SAND (subrounded quartz), little fine gravel and little very coarse sand. Wet.		0.9	1.8	<5
160	33	160-165	NA	–	NA	Yellowish-brown medium to coarse SAND (subrounded quartz), little very coarse sand and little fine sand. Wet.		0.0	0.7	<5
165	34	165-170	NA	–	NA	Yellowish-brown medium to coarse SAND (subrounded quartz), little very coarse sand and little fine sand. Wet.	Water sample at 165 ft.	0.0	2.1	<5
170	35	170-175	NA	–	NA	Yellowish-brown transitioning to pale yellowish-brown coarse to medium SAND little very coarse sand and little fine sand. Wet.		0.6	4.5	<5

Notes:

O'BRIEN & GERE ENGINEERS, INC.	TEST BORING LOG	REPORT OF BORING MW-6
Client: GTEOSI Former Sylvania Electric Products Incorporated, Facility	Drill Method: Sonic	Page 6 of 7 Location: Air Techniques
Project Location: Hicksville, New York	File No.: 5816.009.500	Start Date: 7/01/01 End Date: 7/02/01
Boring Company: Prosonic Corporation Foreman: Drill Rig: OBG Geologist: C. Lee McIlvaine		Screen, Riser, Steel; Grout, Sand Pack, Bentonite

Depth Below Grade	No.	Depth (feet)	Blows /6"	Penetr/ Recovery	"N" Value	Sample Description	Stratum Change	PID Head Space (ppm)	Field Testing PID (ppm)	Field Testing RAD (µR/hr)
175	36	175-180	NA	--	NA	Yellowish-brown medium to coarse SAND, little very coarse sand and little fine sand. Wet.		0.2	9.1	<5
180	37	180-185	NA	--	NA	Yellowish-brown medium to coarse SAND, little very coarse sand and little fine sand. Wet.	Water sample at 185 ft.	0.4	4.7	<5
185	38	185-190	NA	--	NA	Yellowish-brown medium to coarse SAND, (subrounded quartz), little fine sand and little very coarse sand. Wet.		0.3	4.9	<5
190	39	190-195	NA	--	NA	Pale yellowish-brown medium to coarse SAND (subrounded quartz), little fine sand and little very coarse sand, trace fine gravel. Wet. @ 191' coarse SAND with fine gravel.		0.2	6.4	<5
195	40	195-196	NA	--	NA	Yellowish-brown coarse SAND, (subrounded quartz), little fine sand and little very coarse sand. Wet.		0.4	6.3	<5
200	41	200-205	NA	--	NA	No recovery		--	--	--
205	42	205-210	NA	--	NA	Pale yellowish-brown medium SAND, some coarse sand and some fine sand. Wet.	Water sample at 205 ft.	0.0	3.1	<5

Notes:

O'BRIEN & GERE ENGINEERS, INC.	TEST BORING LOG	REPORT OF BORING MW-6
Client: GTEOSI Former Sylvania Electric Products Incorporated, Facility Project Location: Hicksville, New York	Drill Method: Sonic File No.: 5816.009.500	Page 7 of 7 Location: Air Techniques Start Date: 7/01/01 End Date: 7/02/01
Boring Company: Prosonic Corporation Foreman: Drill Rig: OBG Geologist: C. Lee McIlvaine		Screen [=] [\] Grout Riser [ ] [:] Sand Pack Steel [//] [▒] Bentonite

Depth Below Grade	No.	Depth (feet)	Blows /6"	Penetr/ Recovery	"N" Value	Sample Description	Stratum Change	PID Head Space (ppm)	Field Testing PID (ppm)	Field Testing RAD (µR/hr)
210	43	210-215	NA	–	NA	Pale yellowish-brown coarse to very coarse SAND, some medium sand, little very coarse sand and little fine gravel, trace gravel. Wet.		0.5	3.0	<5
215	44	215-220	NA	–	NA	Pale yellowish-brown coarse to very coarse SAND, some medium sand, little very coarse sand and little fine gravel, trace gravel. Wet.		0.5	3.1	<5
220	45	220-225	NA	–	NA	No recovery.		–	–	–
						Boring terminated at 225' Install a 4-inch diameter PVC monitoring well. 0.010" slot PVC screen: 119 - 129 ft. Sand Pack: 116 - 129 ft. Bentonite seal: 113 - 116 ft. Cement/bentonite grout: 0.5 - 116 ft.				

Notes:

O'BRIEN & GERE ENGINEERS, INC.	TEST BORING LOG	REPORT OF BORING MW-7
Client: GTEOSI Former Sylvania Electric Products Incorporated, Facility	Drill Method: Sonic	Page 1 of 3 Location: MDI
Project Location: Hicksville, New York	File No.: 5816.009.500	Start Date: 7/04/01 End Date: 7/04/01
Boring Company: Prosonic Corporation Foreman: Drill Rig: OBG Geologist: C. Lee McIlvaine		Screen = Riser Steel // Grout Sand Pack Bentonite

Depth Below Grade	No.	Depth (feet)	Blows /6"	Penetr/ Recovery	"N" Value	Sample Description	Stratum Change	PID Head Space (ppm)	Field Testing PID (ppm)	Field Testing RAD (µR/hr)
0	1	0-5	NA	–	NA	0-1' Dark brown SILT and CLAY. 1-5' Yellowish-brown coarse SAND and GRAVEL, some medium sand, little fine sand and little gravel. Moist. Odor.		78.5	49.2	<5
5	2	5-10	NA	–	NA	Yellowish-brown coarse SAND and GRAVEL, some medium sand and some cobbles. Moist. Odor.		39.1	28.7	<5
10	3	10-15	NA	–	NA	Yellowish-brown (10-12') to orange-brown (12-15') with some black layer at 14', coarse SAND and fine GRAVEL, some gravel and some medium sand, little fine gravel and little cobbles. Odor.		3.6	35.8	<5
15	4	15-20	NA	–	NA	15-19' Yellowish-brown coarse SAND and GRAVEL. 19-20' Dark brown GRAVEL and SILT. Odor.		5.9	70.6	<5
20	5	20-25	NA	–	NA	20-21' Gray medium SAND and GRAVEL, little silt. 21-23' Light orange-brown medium SAND and GRAVEL, little silt. 23-25' Orange-brown medium SAND and GRAVEL, little silt		0.6	20.5	<5
25	6	25-30	NA	–	NA	Orange-brown medium to coarse SAND little fine sand, little very coarse sand, and little gravel. Moist.		0.0	–	<5
30	7	30-35	NA	–	NA	Orange-brown coarse SAND and fine GRAVEL, little gravel and little medium sand. Moist.		0.0	34.2	<5

Notes:

l:\div71\projects\1118.080\4\boring\newbor.xls

O'BRIEN & GERE ENGINEERS, INC.	TEST BORING LOG	REPORT OF BORING MW-7
Client: GTEOSI Former Sylvania Electric Products Incorporated, Facility Project Location: Hicksville, New York	Drill Method: Sonic File No.: 5816.009.500	Page 2 of 3 Location: MDI Start Date: 7/04/01 End Date: 7/04/01
Boring Company: Prosonic Corporation Foreman: Drill Rig: OBG Geologist: C. Lee McIlvaine		Screen / Riser / Steel / Grout / Sand Pack / Bentonite

Depth Below Grade	No.	Depth (feet)	Blows /6"	Penetr/ Recovery	"N" Value	Sample Description	Stratum Change	PID Head Space (ppm)	Field Testing PID (ppm)	Field Testing RAD (µR/hr)
35	8	35-40	NA	--	NA	Orange-brown coarse SAND and fine GRAVEL, little gravel, little medium sand, and little very coarse sand. Moist.		0.0	--	<5
40	9	40-45	NA	--	NA	Yellowish-brown medium to coarse SAND, little fine gravel and little gravel with coarse sand. Moist.		0.0	--	<5
45	10	45-50	NA	--	NA	Yellowish brown coarse SAND, some fine gravel and some medium sand, little gravel and little very coarse sand. Moist.	New PID w/filter due to rain	9.5	31.6	<5
50	11	50-55	NA	--	NA	Yellowish-brown and pale yellowish brown medium coarse SAND, little fine sand and little fine gravel. Moist. Odor. @ 55' SILT and CLAY		0.7	31.8	<5
55	12	55-60	NA	--	NA	Yellowish-brown and pale yellowish brown medium SAND, some fine sand, little coarse sand, trace fine gravel. Moist. Odor.		1.1	31.1	<5
60	13	60-65	NA	--	NA	Pale yellowish-brown (60-64') to orange-brown (64-65'), medium to coarse SAND, some fine sand, little orange silt (64-65'). Odor.		1.5	61.1	<5
65	14	65-70	NA	--	NA	Orange-brown medium to coarse SAND, some fine gravel and some gravel, little fine sand, trace cobbles. Unsaturated. Odor.		0.8	99.1	<5

Notes:

I:\div71\projects\1118.080\4\boring\newbor.xls

O'BRIEN & GERE ENGINEERS, INC.	TEST BORING LOG	REPORT OF BORING MW-7
Client: GTEOSI Former Sylvania Electric Products Incorporated, Facility Project Location: Hicksville, New York	Drill Method: Sonic File No.: 5816.009.500	Page 3 of 3 Location: MDI Start Date: 7/04/01 End Date: 7/04/01
Boring Company: Prosonic Corporation Foreman: Drill Rig: OBG Geologist: C. Lee McIlvaine		Screen / Riser / Steel / Grout / Sand Pack / Bentonite

Depth Below Grade	No.	Depth (feet)	Blows /6"	Penetr/ Recovery	"N" Value	Sample Description	Stratum Change	PID Head Space (ppm)	Field Testing PID (ppm)	Field Testing RAD (µR/hr)
70	15	70-75	NA	--	NA	Orange-brown (70-72') to pale yellowish-brown (72-75'), fine to medium SAND, little silt and little gravel (70-72'), little very fine sand and little coarse sand (72-75'). Odor.		1.9	68.1	<5
75	16	75-80	NA	--	NA	Pale yellowish-brown fine to medium SAND little very fine sand and little coarse sand. Unsaturated/saturated. Odor. Water table at approximately 77'.		0.2	55.1	<5
80	17	80-85	NA	Not Full Recovery	NA	Yellowish-brown, fine to medium SAND little coarse sand, trace orange silt layer at 84'. Wet. Odor.	Water sample slow recharge to 70' after 60-g. out	8.9	60.4	<5
						Boring was terminated at 85 ft Install a 4-inch diameter PVC monitoring well. 0.010" slot PVC screen: 69.5 - 79.5 ft. Sand pack: 67.5 - 79.5 ft. Bentonite to 65 - 67.5 ft. Grout: 65 - 0.5 ft.				

Notes:

I:\div71\projects\1118.080\4\boring\newbor.xls

O'BRIEN & GERE ENGINEERS, INC.	TEST BORING LOG	REPORT OF BORING MW-8
Client: GTEOSI Former Sylvania Electric Products Incorporated, Facility	Drill Method: Sonic	Page 1 of 7 Location: Air Techniques
Project Location: Hicksville, New York	File No.: 5816.009.500	Start Date: 6/29/01 End Date: 7/01/01
Boring Company: Prosonic Corporation Foreman: Drill Rig: OBG Geologist: Chawn O'Dell		Screen = Riser Steel // Grout Sand Pack Bentonite

Depth Below Grade	No.	Depth (feet)	Blows /6"	Penetr/ Recovery	"N" Value	Sample Description	Stratum Change	PID Head Space (ppm)	Field Testing PID (ppm)	Field Testing RAD (µR/hr)
0	1	0-5	NA	5.0/5.0	NA	Pale Yellowish Brown 10 YR 6/2 to dark yellowish orange 10 YR 6/6, damp, fine to medium SAND, some coarse sand to fine gravel (subrounded to subangular), little medium gravel		0.5	0.2	4.0
5	2	5-10	NA	5.0/2.0	NA	Pale Yellowish Brown 10 YR 6/2 to dark yellowish brown 10 YR 4/2, damp, fine to medium SAND, some coarse sand to fine gravel (subrounded to subangular), little medium gravel		0.6	0.2	4.0
10	3	10-15	NA	5.0/5.0	NA	Grayish orange 10 YR 7/4 to dark yellowish orange 10 YR 6/6, damp, fine to medium SAND, some coarse sand to fine gravel (subrounded to subangular), little medium to coarse gravel (subrounded to subangular).		1.2	0.0	4.0
15	4	15-20	NA	5.0/3.0	NA	Grayish orange 10 YR 7/4 to dark yellowish orange 10 YR 6/6, damp, fine to medium SAND, some coarse sand to fine gravel (subrounded to subangular), little medium to coarse gravel (subrounded to subangular).		1.1	0.1	4.0
20	5	20-27	NA	5.0/2.5	NA	Grayish orange 10 YR 7/4 to dark yellowish orange 10 YR 6/6, damp, fine to medium SAND, some coarse sand to fine gravel (subrounded to subangular), little medium to coarse gravel (subrounded to subangular).		0.3	0.0	4.0
27	6	27-32	NA	5.0/2.5	NA	Grayish orange 10 YR 7/4 to dark yellowish orange 10 YR 6/6, damp, fine to medium SAND, some coarse sand to fine gravel (subrounded to subangular), little medium to coarse gravel (subrounded to subangular).		0.6	0.0	4.0
32	7	32-37	NA	5.0/4.0	NA	Grayish orange 10 YR 7/4 to dark yellowish orange 10 YR 6/6, damp, fine to medium SAND, some coarse sand to fine gravel (subrounded to subangular), little medium to coarse gravel (subrounded to subangular).		0.2	0.1	4.0

Notes:

O'BRIEN & GERE ENGINEERS, INC.	TEST BORING LOG	REPORT OF BORING MW-8
Client: GTEOSI Former Sylvania Electric Products Incorporated, Facility	Drill Method: Sonic	Page 2 of 7 Location: Air Techniques
Project Location: Hicksville, New York	File No.: 5816.009.500	Start Date: 6/29/01 End Date: 7/01/01
Boring Company: Prosonic Corporation Foreman: Drill Rig: OBG Geologist: Chawn O'Dell		Screen = Riser Steel /// \ Grout Sand Pack Bentonite

Depth Below Grade	No.	Depth (feet)	Blows /6"	Penetr/ Recovery	"N" Value	Sample Description	Stratum Change	PID Head Space (ppm)	Field Testing PID (ppm)	Field Testing RAD (µR/hr)
37	8	37-42	NA	5.0/5.0	NA	Grayish orange 10 YR 7/4 to dark yellowish orange 10 YR 6/6, damp, fine to coarse SAND some fine to medium gravel (subrounded to subangular), little coarse gravel.		0.1	0.0	4.0
42	9	42-47	NA	5.0/3.5	NA	Grayish orange 10 YR 7/4 to dark yellowish orange 10 YR 6/6, damp, fine to coarse SAND, some fine to medium gravel (subrounded to subangular), little coarse gravel		0.1	0.0	4.0
47	10	47-52	NA	5.0/5.0	NA	Grayish orange 10 YR 7/4 to dark yellowish orange 10 YR 6/6, damp, fine to coarse SAND, some fine to medium gravel (subrounded to subangular), little coarse gravel		0.2	0.0	4.0
52	11	52-57	NA	5.0/4.0	NA	Very pale orange 10 YR 8/2, damp, fine SAND, little medium to coarse sand, trace fine gravel (subrounded to subangular)		0.3	0.0	4.0
57	12	57-62	NA	5.0/3.5	NA	Very pale orange 10 YR 8/2 to grayish orange 10YR 7/4, damp, fine SAND, some medium sand, little coarse sand, trace fine gravel (subrounded to subangular)		0.0	0.0	4.0
62	13	62-67	NA	5.0/5.0	NA	Very pale orange 10 YR 8/2 to grayish orange 10YR 7/4, damp, fine SAND, some medium sand, little coarse sand, trace fine gravel (subrounded to subangular)		0.1	0.0	4.0
67	14	67-77	NA	10.0/3.0	NA	Pale yellowish brown 10YR 8/2, damp to saturated, fine SAND, little medium to coarse sand	poor recovery	0.0	0.0	4.0

Notes:

O'BRIEN & GERE ENGINEERS, INC.	TEST BORING LOG	REPORT OF BORING MW-8
Client: GTEOSI Former Sylvania Electric Products Incorporated, Facility Project Location: Hicksville, New York	Drill Method: Sonic File No.: 5816.009.500	Page 3 of 7 Location: Air Techniques Start Date: 6/29/01 End Date: 7/01/01
Boring Company: Prosonic Corporation Foreman: Drill Rig: OBG Geologist: Chawn O'Dell		Screen / Riser / Steel / Grout / Sand Pack / Bentonite

Depth Below Grade	No.	Depth (feet)	Blows /6"	Penetr/ Recovery	"N" Value	Sample Description	Stratum Change	PID Head Space (ppm)	Field Testing PID (ppm)	Field Testing RAD (µR/hr)
77	15	77-82	NA	5.0/5.0	NA	Pale yellowish brown 10YR 6/2, saturated, fine SAND, little medium to coarse sand		0.0	0.0	4
82	16	82-87	NA	5.0/5.0	NA	Brownish gray 5YR 4/1, saturated, fine SAND, little medium to coarse sand, trace silt		0.0	0.0	4
87	17	87-92	NA	NA	NA	Pale yellowish brown 10YR 6/2, saturated, fine SAND, some medium to coarse, little fine gravel (subrounded to subangular)		0.0	0.0	4
92	18	92-97	NA	NA	NA	Pale yellowish brown 10YR 6/2, saturated, fine SAND, some medium to coarse, little fine gravel (subrounded to subangular)		0.0	0.0	4
97	19	97-102	NA	NA	NA	Pale yellowish brown 10YR 6/2, saturated, fine SAND, some medium to coarse, little fine gravel (subrounded to subangular)		0.0	0.0	4
102	20	102-107	NA	NA	NA	Pale yellowish brown 10YR 6/2, saturated, fine SAND, some medium to coarse, little fine gravel (subrounded to subangular)	water sample collected at 105 ft	0.0	0.0	4
107	21	107-112	NA	10 ft core run 107-117 ft	NA	Pale yellowish brown 10YR 6/2, saturated, fine to medium SAND, some coarse sand, little fine gravel (subrounded to subangular)		0.0	0.0	4

Notes:

i:\div71\projects\1118.080\4\boring\newbor.xls

O'BRIEN & GERE ENGINEERS, INC.	TEST BORING LOG	REPORT OF BORING MW-8
Client: GTEOSI Former Sylvania Electric Products Incorporated, Facility	Drill Method: Sonic	Page 4 of 7 Location: Air Techniques
Project Location: Hicksville, New York	File No.: 5816.009.500	Start Date: 6/29/01 End Date: 7/01/01
Boring Company: Prosonic Corporation Foreman: Drill Rig: OBG Geologist: Chawn O'Dell		Screen [=] Grout Riser [ ] Sand Pack Steel [//] Bentonite

Depth Below Grade	No.	Depth (feet)	Blows /6"	Penetr/ Recovery	"N" Value	Sample Description	Stratum Change	PID Head Space (ppm)	Field Testing PID (ppm)	Field Testing RAD (µR/hr)
112	22	112-117	NA	NA	NA	Pale yellowish brown 10 YR 6/2, saturated, fine to medium SAND, some coarse sand, little fine gravel (subrounded to subangular) to 115 feet, then coarse SAND, some fine to coarse gravel (subrounded to subangular) little fine to medium sand, trace fine cobbles (subrounded to subangular)		0.0	0.0	4
117	23	117-122	NA	10 ft core run 117-127 ft	NA	Pale yellowish brown 10YR 6/2, saturated, coarse to fine SAND, some fine to medium gravel, little coarse gravel (subrounded to subangular)		0.2	0.0	4
122	24	122-127	NA	NA	NA	Pale yellowish brown 10YR 6/2, saturated, coarse SAND and fine GRAVEL (subrounded to subangular) some medium gravel, little coarse gravel, trace medium to fine sand.	water sample collected at 125 ft	0.2	0.0	4
127	25	127-132	NA	20 ft core run 127-147 ft only 10 ft recovered	NA	Pale yellowish brown 10YR 6/2, saturated, coarse to medium SAND, little fine sand, little fine gravel		0.3	0.1	4
132	26	132-137	NA	NA	NA	Pale yellowish brown 10YR 6/2, saturated, coarse SAND and fine GRAVEL (subrounded to subangular), little medium to coarse gravel (subrounded to subangular), little medium to coarse sand.		0.4	0.2	4
137	27	137-142	NA	20 ft core run 137-157 ft 20 ft recovered	NA	Pale yellowish brown 10YR 6/2, saturated, coarse SAND, some fine gravel (subrounded to angular), little medium to fine sand, trace medium to coarse gravel.		0.2	0.2	4

Notes:

O'BRIEN & GERE ENGINEERS, INC.	TEST BORING LOG	REPORT OF BORING MW-8
Client: GTEQSI Former Sylvania Electric Products Incorporated, Facility Project Location: Hicksville, New York	Drill Method: Sonic File No.: 5816.009.500	Page 5 of 7 Location: Air Techniques Start Date: 6/29/01 End Date: 7/01/01
Boring Company: Prosonic Corporation Foreman: Drill Rig: OBG Geologist: Chawn O'Dell		Screen =, Riser, Steel //, \ Grout, Sand Pack, Bentonite

Depth Below Grade	No.	Depth (feet)	Blows /6"	Penetr/ Recovery	"N" Value	Sample Description	Stratum Change	PID Head Space (ppm)	Field Testing PID (ppm)	Field Testing RAD (µR/hr)
142	28	142-147	NA	NA	NA	Pale yellowish brown 10YR 6/2, saturated, coarse SAND, some fine gravel (subrounded to angular), little medium to fine sand, trace medium to coarse gravel	water sample collected at 145 ft	0.3	0.3	4
147	29	147-152	NA	NA	NA	Pale yellowish brown 10YR 6/2, saturated, coarse SAND, some fine gravel (subrounded to angular), little medium to fine sand, trace medium to coarse gravel		0.2	0.1	4
152	30	152-157	NA	NA	NA	Pale yellowish brown 10YR 6/2, saturated, coarse SAND, some fine gravel (subrounded to angular), little medium to fine sand, trace medium to coarse gravel		0.1	0.0	4
157	31	157-162	NA	10 ft core run 157-167 ft	NA	Pale yellowish brown 10YR 6/2, saturated, coarse SAND, some medium to fine sand, little fine gravel, (subrounded to subangular)		0.4	0.3	4
162	32	162-167	NA	NA	NA	Pale yellowish brown 10YR 6/2, saturated, coarse SAND, some medium to fine sand, little fine gravel, (subrounded to subangular)	water sample collected at 165 ft	0.2	0.2	4
167	33	167-172	NA	10 ft core run 167-177 ft	NA	Pale yellowish brown 10YR 6/2, saturated, coarse SAND and fine GRAVEL (subrounded to subangular), little medium to coarse gravel, trace medium to coarse sand.		0.1	0.0	4
172	34	172-177	NA	NA	NA	Pale yellowish brown 10YR 6/2, saturated, coarse SAND and fine GRAVEL (subrounded to subangular), little medium to coarse gravel, trace medium to coarse sand.		0.2	0.1	4

Notes:

O'BRIEN & GERE ENGINEERS, INC.	TEST BORING LOG	REPORT OF BORING MW-8
Client: GTEOSI Former Sylvania Electric Products Incorporated, Facility	Drill Method: Sonic	Page 6 of 7 Location: Air Techniques
Project Location: Hicksville, New York	File No.: 5816.009.500	Start Date: 6/29/01 End Date: 7/01/01
Boring Company: Prosonic Corporation Foreman: Drill Rig: OBG Geologist: Chawn O'Dell		Screen = Riser | Steel // Grout Sand Pack Bentonite

Depth Below Grade	No.	Depth (feet)	Blows /6"	Penetr/ Recovery	"N" Value	Sample Description	Stratum Change	PID Head Space (ppm)	Field Testing PID (ppm)	Field Testing RAD (µR/hr)
177	35	177-182	NA	20 ft core run 177-197 ft	NA	Pale yellowish brown 10YR 6/2, saturated, coarse SAND, some medium sand, little fine gravel (subrounded to subangular), trace fine sand		0	0.0	4
182	36	182-187	NA	NA	NA	Pale yellowish brown 10YR 6/2, saturated, coarse SAND, some medium sand, little fine gravel (subrounded to subangular), trace fine sand	water sample collected at 185 ft	0	0.0	4
187	37	187-192	NA	NA	NA	Pale yellowish brown 10YR 6/2, saturated, medium to coarse SAND, little fine gravel (subrounded to subangular), trace fine sand		0	0.0	4
192	38	192-197	NA	NA	NA	Pale yellowish brown 10YR 6/2, saturated, medium to coarse SAND, little fine gravel (subrounded to subangular), trace fine sand		0	0.0	4
197	39	197-202	NA	10 ft core run 197-207 ft 5 ft recovery	NA	Pale yellowish brown 10YR 6/2, saturated, medium to coarse SAND, trace fine gravel (subrounded to subangular)		0.1	0.0	4
202	40	202-207	NA	NA	NA	Pale yellowish brown 10YR 6/2, saturated, medium to coarse SAND, trace fine gravel (subrounded to subangular)	water sample collected at 205 ft	0.1	0.0	4
207	41	207-212	NA	20 ft core run 207-227 ft	NA	Pale yellowish brown 10YR 6/2, saturated, medium to coarse SAND, trace fine trace fine gravel (subrounded to subangular)		0.1	0.0	4

Notes:

i:\div71\projects\1118.080\4\boring\newbor.xls

O'BRIEN & GERE ENGINEERS, INC.	TEST BORING LOG	REPORT OF BORING MW-8
Client: GTEOSI Former Sylvania Electric Products Incorporated, Facility Project Location: Hicksville, New York	Drill Method: Sonic File No.: 5816.009.500	Page 7 of 7 Location: Air Techniques Start Date: 6/29/01 End Date: 7/01/01
Boring Company: Prosonic Corporation Foreman: Drill Rig: OBG Geologist: Chawn O'Dell		Screen = Riser Steel // Grout Sand Pack Bentonite

Depth Below Grade	No.	Depth (feet)	Blows /6"	Penetr/ Recovery	"N" Value	Sample Description	Stratum Change	PID Head Space (ppm)	Field Testing PID (ppm)	Field Testing RAD (µR/hr)
212	42	212-217	NA	NA	NA	Pale yellowish brown 10YR 6/2, saturated, coarse SAND, little fine gravel (subrounded to subangular), trace medium sand		0.0	0.0	4
217	43	217-222	NA	NA	NA	Pale yellowish brown 10YR 6/2, saturated, coarse to medium SAND, little fine gravel trace medium gravel (subrounded to subangular)		0.1	0.0	4
222	44	222-227	NA	NA	NA	Pale yellowish brown 10YR 6/2, saturated, coarse to medium SAND, little fine gravel trace medium gravel (subrounded to subangular)		0.0	0.0	4
						Terminate the borehole at 227 ft. Install a 4-inch diameter PVC monitoring well. 0.010" slot PVC screen: 130 - 120 ft. sand pack: 130 - 117.5 ft. bentonite seal: 117.5 - 111.5 ft. cement/bentonite grout: 111.5 - 0.5 ft.				

Notes:

O'BRIEN & GERE ENGINEERS, INC.	TEST BORING LOG	REPORT OF BORING MW-9
Client: GTEOSI Former Sylvania Electric Products Incorporated, Facility	Drill Method: Sonic	Page 1 of 3 Location: Air Techniques
Project Location: Hicksville, New York	File No.: 5816.009.500	Start Date: 7/03/01 End Date: 7/03/01
Boring Company: Prosonic Corporation Foreman: Drill Rig: OBG Geologist: C. Lee McIlvaine		Screen = Riser Steel // \ Grout Sand Pack Bentonite

Depth Below Grade	No.	Depth (feet)	Blows /6"	Penetr/ Recovery	"N" Value	Sample Description	Stratum Change	PID Head Space (ppm)	Field Testing PID (ppm)	Field Testing RAD (µR/hr)
0	1	0-5	NA		NA	0-2' Orange to greyish brown SILT and GRAVEL fill (subrounded quartz), little fine sand (moist). 2-5' Orange-brown medium SAND and GRAVEL.		1.5	1.5	<0.2
5	2	5-10	NA		NA	Brown SAND and SILT and GRAVEL, little cobbles. Moist.		0.7	1.4	<0.2
10	3	10-15	NA		NA	Orange-brown coarse SAND and GRAVEL, little cobbles (subrounded quartz). Moist.		0.7	1.0	<0.2
15	4	15-20	NA		NA	Dark brown SAND and GRAVEL, little cobbles. Moist.		3.0	1.9	<0.2
20	5	20-25	NA		NA	Orange-brown coarse SAND and fine GRAVEL, some gravel, little cobbles and little medium fine sand. Moist.		0.9	2.2	<0.2
25	6	25-30	NA		NA	Orange-brown coarse SAND and fine GRAVEL, some gravel, little cobbles and little medium fine sand. Moist.		0.3	0.6	<0.2
30	7	30-35	NA		NA	Orange-brown coarse SAND, some fine gravel, little gravel and little medium sand. Moist.		0.4	0.2	<0.2

Notes:

O'BRIEN & GERE ENGINEERS, INC.	TEST BORING LOG	REPORT OF BORING MW-9
Client: GTEOSI Former Sylvania Electric Products Incorporated, Facility Project Location: Hicksville, New York	Drill Method: Sonic File No.: 5816.009.500	Page 2 of 3 Location: Air Techniques Start Date: 7/03/01 End Date: 7/03/01
Boring Company: Prosonic Corporation Foreman: Drill Rig: OBG Geologist: C. Lee McIlvaine		Screen, Riser, Steel; Grout, Sand Pack, Bentonite

Depth Below Grade	No.	Depth (feet)	Blows /6"	Penetr/ Recovery	"N" Value	Sample Description	Stratum Change	PID Head Space (ppm)	Field Testing PID (ppm)	Field Testing RAD (µR/hr)
35	8	35-40	NA		NA	Orange-brown coarse SAND, some fine gravel, little medium sand and little gravel. Moist.		1.7	6.2	<0.2
40	9	40-45	NA		NA	Orange-brown coarse SAND, some fine gravel and some medium sand, little gravel and little fine sand. Moist.		1.2	1.6	<0.2
45	10	45-50	NA		NA	Pale yellowish-brown fine to medium SAND, little fine sand and little coarse sand. Moist.		1.3	2.1	<0.2
50	11	50-55	NA		NA	Pale yellowish-brown fine to medium SAND, little coarse sand. Moist.		1.6	0.8	<0.2
55	12	55-60	NA		NA	Pale yellowish-brown medium to coarse SAND, some fine gravel, little gravel and little fine sand and little very coarse sand Moist.		1.9	2.1	<0.1
60	13	60-65	NA		NA	Pale yellow fine to medium SAND, little coarse sand. Moist.		0.3	1.8	<0.1
65	14	65-70	NA		NA	Fine to medium SAND, little coarse sand and and little fine gravel. Moist. Wet @ 69',		--	1.1	<0.1

Notes:

O'BRIEN & GERE ENGINEERS, INC.	TEST BORING LOG	REPORT OF BORING MW-9
Client: GTEOSI Former Sylvania Electric Products Incorporated, Facility	Drill Method: Sonic	Page 3 of 3 Location: Air Techniques
Project Location: Hicksville, New York	File No.: 5816.009.500	Start Date: 7/03/01 End Date: 7/03/01
Boring Company: Prosonic Corporation Foreman: Drill Rig: OBG Geologist: C. Lee McIlvaine		Screen =, Riser, Steel //, Grout, Sand Pack, Bentonite

Depth Below Grade	No.	Depth (feet)	Blows /6"	Penetr/ Recovery	"N" Value	Sample Description	Stratum Change	PID Head Space (ppm)	Field Testing PID (ppm)	Field Testing RAD (µR/hr)
70	15	70-75	NA		NA	Pale yellowish-brown medium SAND, some fine sand, little coarse sand, trace fine gravel. Wet.		--	1.8	<0.1
75	16	75-80	NA		NA	Pale yellowish-brown medium SAND, some fine sand, little coarse sand, trace fine gravel. Wet.		--	1.3	<0.1
80	17	80-85	NA	Not Full Recovery	NA	Pale yellowish-brown medium SAND, some fine sand, little coarse sand. Wet.		--	4.1	<0.1
						Boring was terminated at 85 ft Install a 4-inch diameter PVC monitoring well. 0.010" slot PVC screen: 72 - 82 ft. Sand pack: 70 - 82 ft. Bentonite to 65 - 70 ft. Grout: 65 - 0.5 ft.				

Notes:

O'BRIEN & GERE ENGINEERS, INC.	TEST BORING LOG	REPORT OF BORING MW-10
Client: GTEOSI Former Sylvania Electric Products Incorporated, Facility Project Location: Hicksville, New York	Drill Method: Sonic File No.: 5816.009.500	Page 1 of 7 Location: Air Techniques Start Date: 6/29/01 End Date: 7/01/01

Boring Company: Prosonic Corporation
Foreman:
Drill Rig:
OBG Geologist: C. Lee McIlvaine

Screen / Riser / Steel — Grout / Sand Pack / Bentonite

Depth Below Grade	No.	Depth (feet)	Blows /6"	Penetr/ Recovery	"N" Value	Sample Description	Stratum Change	PID Head Space (ppm)	Field Testing PID (ppm)	Field Testing RAD (µR/hr)
0	1	0-5	NA	–	NA	Light brown coarse SAND and GRAVEL (rounded quartz), moist.		23.7	0.2	NR
5	2	5-10	NA	–	NA	Light brown to brown coarse SAND and GRAVEL (rounded quartz), moist.		19.3	0.2	< 0.1
10	3	10-15	NA	–	NA	Light brown to brown coarse SAND and GRAVEL (rounded quartz pebbles), moist.		0.0	0.0	< 0.1
15	4	15-20	NA	–	NA	Light brown to brown coarse SAND and fine GRAVEL (rounded quartz pebbles), moist.		0.0	0.1	< 0.1
20	5	20-25	NA	–	NA	Medium brown SAND, little to some quartz gravel (rounded pebbles), moist.		0.0	0.0	< 0.1
25	6	25-30	NA	–	NA	Medium brown coarse SAND, little gravel (subrounded to rounded quartz)		0.0	0.0	< 0.1
30	7	30-35	NA	–	NA	Medium brown coarse SAND, little gravel (subrounded to rounded quartz)		1.6	0.1	< 0.1

Notes:

i:\div71\projects\1118.080\4\boring\newbor.xls

O'BRIEN & GERE ENGINEERS, INC.	TEST BORING LOG	REPORT OF BORING MW-10
Client: GTEOSI Former Sylvania Electric Products Incorporated, Facility Project Location: Hicksville, New York	Drill Method: Sonic File No.: 5816.009.500	Page 2 of 7 Location: Air Techniques Start Date: 6/29/01 End Date: 7/01/01
Boring Company: Prosonic Corporation Foreman: Drill Rig: OBG Geologist: C. Lee McIlvaine		Screen / Riser / Steel / Grout / Sand Pack / Bentonite

Depth Below Grade	No.	Depth (feet)	Blows /6"	Penetr/ Recovery	"N" Value	Sample Description	Stratum Change	PID Head Space (ppm)	Field Testing PID (ppm)	Field Testing RAD (µR/hr)
35	8	35-40	NA	–	NA	Medium to light brown coarse SAND (subrounded to rounded), some very coarse sand, little medium sand, little fine gravel (quartz)		0.0	0.0	< 0.1
40	9	40-45	NA	–	NA	Medium to light brown coarse SAND (subrounded to rounded), some very coarse sand, little medium sand, little fine gravel (quartz)		0.0	0.0	< 0.1
45	10	45-50	NA	–	NA	Light to yellow-brown medium to coarse SAND (subrounded to rounded), little green sand.		0.0	0.0	< 0.1
50	11	50-55	NA	–	NA	Light to yellow-brown medium to coarse SAND (subrounded to rounded), little green sand.		0.0	0.0	< 0.1
55	12	55-60	NA	–	NA	Light yellowish brown medium to coarse SAND (subrounded to rounded quartz), little green sand.		0.0		< 0.1
60	13	60-65	NA	–	NA	Light yellowish brown medium SAND, little coarse sand.		0.0	0.0	< 0.1
65	14	65-70	NA	–	NA	Light yellowish brown medium SAND, little coarse sand and gravel.		0.0	0.0	< 0.1

Notes:

O'BRIEN & GERE ENGINEERS, INC.	TEST BORING LOG	REPORT OF BORING MW-10
Client: GTEOSI Former Sylvania Electric Products Incorporated, Facility Project Location: Hicksville, New York	Drill Method: Sonic File No.: 5816.009.500	Page 3 of 7 Location: Air Techniques Start Date: 6/29/01 End Date: 7/01/01
Boring Company: Prosonic Corporation Foreman: Drill Rig: OBG Geologist: C. Lee McIlvaine		Screen | Grout Riser Sand Pack Steel // Bentonite

Depth Below Grade	No.	Depth (feet)	Blows /6"	Penetr/ Recovery	"N" Value	Sample Description	Stratum Change	PID Head Space (ppm)	Field Testing PID (ppm)	Field Testing RAD (µR/hr)
75	15	75-80	NA	–	NA	Light yellowish brown coarse SAND (quartz) little very coarse sand and gravel. Wet.		0.0	0.0	< 0.1
80	16	80-85	NA	–	NA	Light yellowish brown coarse SAND (quartz) Wet.		0.0	0.0	< 0.1
85	17	85-90	NA	–	NA	Light yellowish brown and brown medium to coarse SAND (quartz). Wet.	water sample collected at 85 ft. good yield	0.0	0.0	< 0.1
90	18	90-95	NA	–	NA	Light yellowish brown and brown medium to coarse SAND (quartz). Wet.		0.0	0.0	< 0.1
95	19	95-100	NA	–	NA	Light yellowish brown medium SAND (quartz) some coarse sand. Wet.		0.0	0.0	< 0.1
100	20	100-105	NA	–	NA	Light yellowish brown medium to coarse SAND (quartz) (subrounded to subangular).		0.0	0.0	< 0.1
105	21	105-110	NA	–	NA	Light yellowish brown medium to coarse SAND (subrounded to subangular quarz). Wet.	water sample collected at 105 ft. poor yield water in casing at 67 ft.	5.2	0.0	< 0.1

Notes:

O'BRIEN & GERE ENGINEERS, INC.	TEST BORING LOG	REPORT OF BORING MW-10
Client: GTEOSI Former Sylvania Electric Products Incorporated, Facility	Drill Method: Sonic	Page 4 of 7 Location: Air Techniques
Project Location: Hicksville, New York	File No.: 5816.009.500	Start Date: 6/29/01 End Date: 7/01/01
Boring Company: Prosonic Corporation Foreman: Drill Rig: OBG Geologist: C. Lee McIlvaine		Screen [=] [\] Grout Riser [ ] [ ] Sand Pack Steel [//] [ ] Bentonite

Depth Below Grade	No.	Depth (feet)	Blows /6"	Penetr/ Recovery	"N" Value	Sample Description	Stratum Change	PID Head Space (ppm)	Field Testing PID (ppm)	Field Testing RAD (µR/hr)
110	22	110-115	NA	--	NA	Light yellowish brown medium to coarse SAND (subrounded to subangular quartz). Wet.		1.6	0.0	< 0.1
115	23	115-120	NA	--	NA	Light yellowish brown medium to coarse SAND (subrounded to subangular quartz). Wet.		0.0	0.0	< 0.1
120	24	120-125	NA	--	NA	Light yellowish brown medium to coarse SAND (subrounded to subangular quartz). Wet.		0.0	0.0	< 0.1
125	25	125-130	NA	--	NA	Light yellowish brown medium SAND (subrounded quartz), little coarse sand. Wet.	water sample collected at 125 ft	14.4	0.1	< 0.1
130	26	130-135	NA	--	NA	Light yellowish brown medium SAND (subrounded quartz), little coarse sand. Wet.		0.0	0.2	< 0.1
135	27	135-140	NA	--	NA	No Recovery		--	0.2	< 0.1
140	28	140-145	NA	--	NA	No Recovery		--	0.2	< 0.1

Notes:

O'BRIEN & GERE ENGINEERS, INC.	TEST BORING LOG	REPORT OF BORING MW-10
Client: GTEOSI Former Sylvania Electric Products Incorporated, Facility Project Location: Hicksville, New York	Drill Method: Sonic File No.: 5816.009.500	Page 5 of 7 Location: Air Techniques Start Date: 6/29/01 End Date: 7/01/01
Boring Company: Prosonic Corporation Foreman: Drill Rig: OBG Geologist: C. Lee McIlvaine		Screen / Riser / Steel / Grout / Sand Pack / Bentonite

Depth Below Grade	No.	Depth (feet)	Blows /6"	Penetr/ Recovery	"N" Value	Sample Description	Stratum Change	PID Head Space (ppm)	Field Testing PID (ppm)	Field Testing RAD (µR/hr)
145	29	145-150	NA	--	NA	Pale yellowish brown corase SAND, little very coarse SAND and medium sand, trace fine gravel.	water sample collected at 145 ft good yield	0.0	0.3	< 0.1
150	30	150-155	NA	--	NA	Pale yellowish brown corase SAND, little very coarse SAND and medium sand, trace fine gravel.		0.0	0.1	< 0.1
155	31	155-160	NA	--	NA	Light yellowish-brown coarse SAND, (subrounded quartz), some very coarse sand trace gravel (subrounded quartz pebbles).		0.0	0.0	< 0.1
160	32	160-165	NA	--	NA	Light yellowish-brown coarse SAND, (subrounded quartz), some very coarse sand trace gravel (subrounded quartz pebbles).		0.0	0.3	< 0.1
165	33	165-170	NA	--	NA	Pale yellowish brown coarse SAND (quartz) little coarse sand and medium sand, trace fine gravel. Wet.	water sample collected at 165 ft good yield	0.0	0.2	< 0.1
170	34	170-175	NA	--	NA	Pale yellowish brown coarse SAND (quartz) some very coarse sand, little fine gravel (quartz subrounded). Wet.		0.0	0.0	< 0.1
175	35	175-180	NA	--	NA	Pale yellowish brown coarse SAND, little very coarse sand, little fine gravel. Wet. @ 178- 179' very coarse SAND and fine GRAVEL (subrounded quartz).		0.0	0.1	< 0.1

Notes:

f:\div71\projects\1118.080\4\boring\newbor.xls

O'BRIEN & GERE ENGINEERS, INC.	TEST BORING LOG	REPORT OF BORING MW-10
Client: GTEOSI Former Sylvania Electric Products Incorporated, Facility Project Location: Hicksville, New York	Drill Method: Sonic File No.: 5816.009.500	Page 6 of 7 Location: Air Techniques Start Date: 6/29/01 End Date: 7/01/01
Boring Company: Prosonic Corporation Foreman: Drill Rig: OBG Geologist: C. Lee McIlvaine		Screen / Riser / Steel / Grout / Sand Pack / Bentonite

Depth Below Grade	No.	Depth (feet)	Blows /6"	Penetr/ Recovery	"N" Value	Sample Description	Stratum Change	PID Head Space (ppm)	Field Testing PID (ppm)	Field Testing RAD (µR/hr)
180	36	180-185	NA	–	NA	Pale yellowish-brown very coarse to coarse SAND (quartz subrounded to subangular), trace fine gravel. Wet.		0.0	0.0	< 0.1
185	37	185-190	NA	–	NA	Pale yellowish-brown coarse SAND (quartz subrounded), some very coarse sand, trace gravel. Wet.	water sample collected at 185 ft good yield	0.0	0.0	< 0.1
190	38	190-195	NA	–	NA	Pale yellowish-brown very coarse SAND (quartz subrounded), little fine gravel and coarse sand. Wet.		0.0	0.0	< 0.1
195	39	195-200	NA	–	NA	Pale yellowish-brown coarse SAND (quartz subrounded), little very coarse sand, little medium sand, trace fine gravel. Wet.		0.0	0.0	< 0.1
200	40	200-205	NA	Partial Recovery	NA	Pale yellowish-brown coarse SAND (quartz subrounded), little very coarse sand, little medium sand, trace fine gravel. Wet.		0.0	0.0	< 0.1
205	41	205-210	NA	–	NA	Pale yellowish-brown coarse SAND (quartz subrounded), little very coarse sand, little medium sand, trace fine gravel. Wet.	water sample collected at 205 ft	0.0	0.0	< 0.1
210	42	210-215	NA	–	NA	Pale yellowish-brown coarse SAND (quartz subrounded), little very coarse sand, little medium sand, trace fine gravel. Wet.		1.1	0.0	< 0.1

Notes:

i:\div71\projects\1118.080\4\boring\newbor.xls

O'BRIEN & GERE ENGINEERS, INC.	TEST BORING LOG	REPORT OF BORING MW-10
Client: GTEOSI Former Sylvania Electric Products Incorporated, Facility Project Location: Hicksville, New York	Drill Method: Sonic File No.: 5816.009.500	Page 7 of 7 Location: Air Techniques Start Date: 6/29/01 End Date: 7/01/01
Boring Company: Prosonic Corporation Foreman: Drill Rig: OBG Geologist: C. Lee McIlvaine		Screen, Riser, Steel; Grout, Sand Pack, Bentonite

Depth Below Grade	No.	Depth (feet)	Blows /6"	Penetr/ Recovery	"N" Value	Sample Description	Stratum Change	PID Head Space (ppm)	Field Testing PID (ppm)	Field Testing RAD (µR/hr)
215	43	215-220	NA	--	NA	Pale yellowish-brown very coarse SAND (quartz), some to little gravel / pebbles (subrounded). Wet.		0.0	4.6	< 0.1
220	44	220-225	NA	--	NA	Pale yellowish-brown coarse SAND (quartz subrounded), little very coarse sand and gravel, trace medium sand. Wet.		0.0	0.0	< 0.1
						Terminate the borehole at 225 ft. Install a 4-inch diameter PVC monitoring well. 0.010" slot PVC screen: 130 - 120 ft. sand pack: 130 - 117.5 ft. bentonite seal: 117.5 - 111.5 ft. cement/bentonite grout: 111.5 - 0.5 ft.				

Notes:

O'BRIEN & GERE ENGINEERS, INC.	TEST BORING LOG	REPORT OF BORING MW-11
Client: GTEOSI Former Sylvania Electric Products Incorporated, Facility	Drill Method: Sonic	Page 1 of 3 Location: Air Techniques
Project Location: Hicksville, New York	File No.: 5816.009.500	Start Date: 07/02/01 End Date: 07/02/01
Boring Company: Prosonic Corporation Foreman: Drill Rig: OBG Geologist: Chawn O'Dell		Screen =, Riser, Steel //, Grout, Sand Pack, Bentonite

Depth Below Grade	No.	Depth (feet)	Blows /6"	Penetr/ Recovery	"N" Value	Sample Description	Stratum Change	PID Head Space (ppm)	Field Testing PID (ppm)	Field Testing RAD (µR/hr)
0	1	0-6	NA	6.0 / 6.0	NA	Asphalt; GRAVEL 0 - 1', Grayish orange 10 YR 7/4 to dark yellowish orange 10 YR 6/6 damp, fine SAND, some medium to coarse sand, some fine to coarse gravel (subrounded to subangular).		0.3	0.0	0.1
6	2	6 - 11	NA	Core 6 - 16 feet	NA	Moderate Brown 5 YR 4/4, damp, fine to coarse SAND and GRAVEL (subrounded to subangular).		0.6	0.5	0.1
11	3	11-16	NA	–	NA	Grayish orange 10 YR 7/4, damp, fine to coarse SAND and GRAVEL (subrounded to subangular).		–	–	–
16	4	16-21	NA	Core 16 - 26 feet	NA	Pale Brown 5 YR 5/2, damp, coarse SAND and fine GRAVEL, little medium to coarse gravel, trace fine to medium sand.		0.2	0.2	0.1
21	5	21-26	NA	–	NA	Moderate Brown 5 YR 3/4, damp, medium to coarse SAND, some fine gravel (subrounded to subangular), little medium to coarse gravel.		0.2	0.0	0.1
26	6	26-31	NA	Core 26 - 36 feet	NA	Moderate Brown 5 YR 4/4, damp, coarse SAND, some fine gravel, little medium sand, trace medium to coarse gravel (subrounded to subangular).		0.1	0.2	0.1
33	7	31-36	NA	–	NA	Moderate Brown 5 YR 4/4, damp, coarse SAND, some fine gravel, little medium sand, trace medium to coarse gravel (subrounded to subangular).		0.2	0.2	0.1

Notes:

O'BRIEN & GERE ENGINEERS, INC.	TEST BORING LOG	REPORT OF BORING MW-11
Client: GTEOSI Former Sylvania Electric Products Incorporated, Facility Project Location: Hicksville, New York	Drill Method: Sonic File No.: 5816.009.500	Page 2 of 3 Location: Air Techniques Start Date: 07/02/01 End Date: 07/02/01
Boring Company: Prosonic Corporation Foreman: Drill Rig: OBG Geologist: Chawn O'Dell		Screen / Riser / Steel / Grout / Sand Pack / Bentonite

Depth Below Grade	No.	Depth (feet)	Blows /6"	Penetr/ Recovery	"N" Value	Sample Description	Stratum Change	PID Head Space (ppm)	Field Testing PID (ppm)	Field Testing RAD (µR/hr)
36	8	36-41	NA	Core 36 - 46 feet	NA	Moderate Brown 5 YR 4/4, damp, medium SAND, some coarse sand, little fine to medium gravel (subrounded to subangular).		0.7	0.3	0.1
41	9	41 - 46	NA	--	NA	Moderate Brown 5 YR 4/4, damp, medium SAND, some coarse sand, little fine to medium gravel (subrounded to subangular).		0.2	0.2	0.1
46	10	46-51	NA	Core 46 - 56 feet	NA	Moderate Brown 5 YR 4/4, damp, medium SAND, some fine to coarse gravel (sub-rounded to subangular), little coarse sand.		0.1	0.1	0.1
51	11	51-56	NA	--	NA	Grayish orange 10 YR 7/4, damp, medium SAND, little fine sand, trace coarse sand to fine gravel (subrounded to subangular).		0.2	0.0	0.1
56	12	56-61	NA	Core 56 - 66 feet	NA	Grayish orange 10 YR 7/4, damp, medium SAND, some coarse sand.		0.9	0.5	0.1
61	13	61- 66	NA	--	NA	Grayish orange 10 YR 7/4, damp, medium SAND, some coarse sand.		0.8	0.2	0.1
66	14	66-71	NA	Core 66 - 76 feet	NA	Very pale orange 10 YR 8/2 to grayish orange 10 YR 7/4, damp to saturated, medium to coarse sand, little fine sand.	Saturated at 68.5 ft	0.9	0.3	0.1

Notes:

I:\div71\projects\1118.080\4\boring\newbor.xls

O'BRIEN & GERE ENGINEERS, INC.	TEST BORING LOG	REPORT OF BORING MW-11
Client: GTEOSI Former Sylvania Electric Products Incorporated, Facility Project Location: Hicksville, New York	Drill Method: Sonic File No.: 5816.009.500	Page 3 of 3 Location: Air Techniques Start Date: 07/02/01 End Date: 07/02/01
Boring Company: Prosonic Corporation Foreman: Drill Rig: OBG Geologist: Chawn O'Dell		Screen =, Riser, Steel //, \ Grout, Sand Pack, Bentonite

Depth Below Grade	No.	Depth (feet)	Blows /6"	Penetr/ Recovery	"N" Value	Sample Description	Stratum Change	PID Head Space (ppm)	Field Testing PID (ppm)	Field Testing RAD (µR/hr)
71	15	71 - 76	NA	–	NA	Very pale orange 10 YR 8/2 to grayish orange 10 YR 7/4, damp to saturated, medium to coarse sand, little fine sand.	water sample collected at 75 ft	1.5	0.7	0.1
76	16	76 - 81	NA	Core 76 - 86	NA	Pale yellowish brown 10 YR 6/2, saturated, medium to coarse SAND, little fine sand.		2.8	0.5	0.1
81	17	81 - 86	NA	–	NA	Pale yellowish brown 10 YR 6/2, saturated, medium to coarse SAND, little fine sand.		1.6	0.6	0.1
						Terminate the borehole at 86 ft. Install a 4-inch diameter PVC monitoring well. 0.010" slot pvc screen: 81 - 71 ft. sand pack: 81 - 69 ft. bentonite seal: 69 - 66 ft. cement/bentonite grout: 66 - 0.5 ft.				

Notes:

I:\div71\projects\1118.080\4\boring\newbor.xls

O'BRIEN & GERE ENGINEERS, INC.	TEST BORING LOG	REPORT OF BORING MW-12
Client: GTEOSI Former Sylvania Electric Products Incorporated, Facility	Drill Method: Sonic	Page 1 of 7 Location: Air Techniques
Project Location: Hicksville, New York	File No.: 5816.009.500	Start Date: 7/02/01 End Date: 7/04/01
Boring Company: Prosonic Corporation Foreman: Drill Rig: OBG Geologist: Chawn O'Dell		Screen = Riser Steel // \ Grout Sand Pack Bentonite

Depth Below Grade	No.	Depth (feet)	Blows /6"	Penetr/ Recovery	"N" Value	Sample Description	Stratum Change	PID Head Space (ppm)	Field Testing PID (ppm)	Field Testing RAD (µR/hr)
0	1	0-6	NA	6.0 / 6.0	NA	Pale Brown 5 YR 5/2 to dark yellowish brown 10 YR 4/2, damp, fine to coarse SAND and GRAVEL (subrounded to subangular).		0.3	0.0	0.05
6	2	6 - 11	NA	Core 6 - 16 feet	NA	Pale Brown 5 YR 5/2, damp, fine SAND, some medium to coarse sand, little fine to coarse gravel (subrounded to subangular).		0.7	0.6	0.05
11	3	11-16	NA	–	NA	Moderate yellowish brown 10 YR 5/4, damp, medium to coarse SAND, little fine to coarse gravel (subrounded to subangular).		2.1	1.9	0.05
16	4	16-21	NA	Core 16 - 26 feet	NA	Moderate brown 5 YR 4/4, damp, coarse SAND, some fine gravel (subrounded to subangular), little medium to coarse gravel, little medium to fine sand.		0.8	0.7	0.05
21	5	21-26	NA	–	NA	Moderate brown 5 YR 4/4, damp, coarse SAND, some fine gravel (subrounded to subangular), little medium to coarse gravel, little medium to fine sand.		1.6	0.9	0.05
26	6	26-31	NA	Core 26 - 36 feet	NA	Moderate brown 5 YR 4/4, damp, coarse SAND, some fine gravel (subrounded to subangular), little medium to coarse gravel, little medium to fine sand.		0.5	0.3	0.05
31	7	31-36	NA	–	NA	Moderate brown 5 YR 4/4, damp, coarse SAND, some fine gravel (subrounded to subangular), little medium to coarse gravel, little medium to fine sand.		0.6	0.6	0.05

Notes:

I:\dlv71\projects\1118.060\4\boring\newbor.xls

O'BRIEN & GERE ENGINEERS, INC.	TEST BORING LOG	REPORT OF BORING MW-12
Client: GTEOSI Former Sylvania Electric Products Incorporated, Facility Project Location: Hicksville, New York	Drill Method: Sonic File No.: 5816.009.500	Page 2 of 7 Location: Air Techniques Start Date: 7/02/01 End Date: 7/04/01
Boring Company: Prosonic Corporation Foreman: Drill Rig: OBG Geologist: Chawn O'Dell		Screen = Riser Steel // \ Grout Sand Pack Bentonite

Depth Below Grade	No.	Depth (feet)	Blows /6"	Penetr/ Recovery	"N" Value	Sample Description	Stratum Change	PID Head Space (ppm)	Field Testing PID (ppm)	Field Testing RAD (µR/hr)
36	8	36-41	NA	Core 36 - 46 feet	NA	Moderate brown 5 YR 4/4, damp, medium to corase SAND, some fine gravel (subrounded to subangular), little medium to coarse sand.		2.1	0.2	0.05
41	9	41 - 46	NA	–	NA	Moderate brown 5 YR 4/4, damp, medium to corase SAND, some fine gravel (subrounded to subangular), little medium to coarse sand.		1.6	1.2	0.05
46	10	46-51	NA	Core 46 - 56 feet	NA	Grayish orange 10 YR 7/4 damp, coarse SAND, some medium sand, little fine gravel (subrounded to subangular).		1.1	0.7	0.05
51	11	51-56	NA	–	NA	Grayish orange 10 YR 7/4 damp, medium SAND, little fine sand.		0.9	0.6	0.05
56	12	56-61	NA	Core 56 - 66 feet	NA	Grayish orange 10 YR 7/4 to pale yellowish brown 10 YR 6/2, damp, medium SAND, some coarse sand.		0.7	0.3	0.05
61	13	61- 66	NA	–	NA	Grayish orange 10 YR 7/4 to pale yellowish brown 10 YR 6/2, damp, medium SAND, little coarse sand, little fine sand.		0.5	0.4	0.05
66	14	66-71	NA	Core 66 - 76 feet	NA	Pale yellowish brown 10YR 6/2, damp to saturated, medium to coarse SAND.		0.7	0.6	<0.1

Notes:

O'BRIEN & GERE ENGINEERS, INC.	TEST BORING LOG	REPORT OF BORING MW-12
Client: GTEOSI Former Sylvania Electric Products Incorporated, Facility	Drill Method: Sonic	Page 3 of 7 Location: Air Techniques
Project Location: Hicksville, New York	File No.: 5816.009.500	Start Date: 7/02/01 End Date: 7/04/01
Boring Company: Prosonic Corporation Foreman: Drill Rig: OBG Geologist: Chawn O'Dell		Screen = \ Grout Riser : Sand Pack Steel // Bentonite

Depth Below Grade	No.	Depth (feet)	Blows /6"	Penetr/ Recovery	"N" Value	Sample Description	Stratum Change	PID Head Space (ppm)	Field Testing PID (ppm)	Field Testing RAD (µR/hr)
71	15	71 - 76	NA	–	NA	Pale yellowish brown 10YR 6/2, saturated, medium to coarse SAND.		1.3	1.2	<0.1
76	16	76 - 81	NA	Core 76 - 86'	NA	Pale yellowish brown 10YR 6/2, saturated, medium to coarse SAND.		10.1	8.2	<0.1
81	17	81 - 86	NA	–	NA	Pale yellowish brown 10YR 6/2, saturated, medium to coarse SAND.	Water sample collected at 85 ft (150 g.)	7.2	6.1	<0.1
86	18	86 - 91	NA	Core 86 - 101'	NA	Pale yellowish brown 10YR 6/2, saturated, coarse SAND, some medium sand. Note: @ 90' - 3" piece of clay, non-continuous		–	3.1-5.8	< 5
91	19	91 - 96	NA	–	NA	Pale yellowish brown 10YR 6/2, saturated, coarse SAND, little medium sand.		–	6.2-8.3	< 5
96	20	96 - 101	NA	–	NA	Pale yellowish brown 10YR 6/2, saturated, coarse SAND, little medium sand.		–	14-16.2	< 5
101	21	101-106	NA	–	NA	Pale yellowish brown 10YR 6/2, saturated, coarse SAND, little medium sand.	water sample collected at 105 ft	–	23.5-82.1	< 5

Notes:

O'BRIEN & GERE ENGINEERS, INC.	TEST BORING LOG	REPORT OF BORING MW-12
Client: GTEOSI Former Sylvania Electric Products Incorporated, Facility Project Location: Hicksville, New York	Drill Method: Sonic File No.: 5816.009.500	Page 4 of 7 Location: Air Techniques Start Date: 7/02/01 End Date: 7/04/01
Boring Company: Prosonic Corporation Foreman: Drill Rig: OBG Geologist: Chawn O'Dell		Screen = Riser Steel // Grout Sand Pack Bentonite

Depth Below Grade	No.	Depth (feet)	Blows /6"	Penetr/ Recovery	"N" Value	Sample Description	Stratum Change	PID Head Space (ppm)	Field Testing PID (ppm)	Field Testing RAD (µR/hr)
106	22	106-111	NA	Core 106 - 126	NA	Pale yellowish brown 10 YR 6/2, saturated, medium to coarse SAND.		8.1	27.5	< 5
111	23	111-116	NA	--	NA	Pale yellowish brown 10 YR 6/2, saturated, medium to coarse SAND, some fine gravel (subrounded to subangular), little medium to coarse gravel.		15.5	18.7	< 5
116	24	116-121	NA	--	NA	Pale yellowish brown 10YR 6/2, saturated, coarse SAND, little medium sand.		11.2	18.1	< 5
121	25	121-126	NA	--	NA	Pale yellowish brown 10YR 6/2, saturated, coarse SAND, little medium sand.	water sample collected at 125 ft	6.3	6.2	< 5
126	26	126-131	NA	Core 126 - 145'	NA	Pale yellowish brown 10YR 6/2, saturated, coarse to medium SAND.		0.0	0.1	< 5
131	27	131-136	NA	--	NA	Pale yellowish brown 10YR 6/2, saturated, coarse to medium SAND.		0.0	0.0	< 5
136	28	136-141	NA	--	NA	Pale yellowish brown 10YR 6/2, saturated, coarse to medium SAND.		0.0	0.0	< 5

Notes:

O'BRIEN & GERE ENGINEERS, INC.	TEST BORING LOG	REPORT OF BORING MW-12
Client: GTEOSI Former Sylvania Electric Products Incorporated, Facility	Drill Method: Sonic	Page 5 of 7 Location: Air Techniques
Project Location: Hicksville, New York	File No.: 5816.009.500	Start Date: 7/02/01 End Date: 7/04/01
Boring Company: Prosonic Corporation Foreman: Drill Rig: OBG Geologist: Chawn O'Dell		Screen =, Riser, Steel //, Grout, Sand Pack, Bentonite

Depth Below Grade	No.	Depth (feet)	Blows /6"	Penetr/ Recovery	"N" Value	Sample Description	Stratum Change	PID Head Space (ppm)	Field Testing PID (ppm)	Field Testing RAD (µR/hr)
141	29	141-146	NA	--	NA	Pale yellowish brown 10YR 6/2, saturated, coarse to medium SAND.	water sample collected at 145 ft	0	0.0	< 5
146	30	146-151	NA	Core 146 - 166	NA	Pale yellowish brown 10YR 6/2, saturated, coarse to medium SAND.		0	0.0	< 0.01
151	31	151-156	NA	--	NA	Pale yellowish brown 10YR 6/2, saturated, coarse to medium SAND.		0	0.0	< 0.01
156	32	156-161	NA	--	NA	Pale yellowish brown 10YR 6/2, saturated, medium SAND, little coarse sand.		0.2	0.0	< 0.01
161	33	161-166	NA	--	NA	Pale yellowish brown 10YR 6/2, saturated, medium SAND, little coarse sand.	water sample collected at 165 ft	0.1	0.0	< 0.01
166	34	166-171	NA	Core 166 - 186	NA	Pale yellowish brown 10YR 6/2, saturated, coarse SAND, some medium sand.		0	0.0	< 0.01
171	35	171-176	NA	--	NA	Pale yellowish brown 10YR 6/2, saturated, coarse SAND, some medium sand.		0	0.0	< 0.01

Notes:

O'BRIEN & GERE ENGINEERS, INC.	TEST BORING LOG	REPORT OF BORING MW-12
Client: GTEOSI Former Sylvania Electric Products Incorporated, Facility	Drill Method: Sonic	Page 6 of 7 Location: Air Techniques
Project Location: Hicksville, New York	File No.: 5816.009.500	Start Date: 7/02/01 End Date: 7/04/01
Boring Company: Prosonic Corporation Foreman: Drill Rig: OBG Geologist: Chawn O'Dell		Screen ▭ Grout Riser ▯ Sand Pack Steel // Bentonite

Depth Below Grade	No.	Depth (feet)	Blows /6"	Penetr/ Recovery	"N" Value	Sample Description	Stratum Change	PID Head Space (ppm)	Field Testing PID (ppm)	Field Testing RAD (µR/hr)
176	36	176-181	NA	--	NA	Pale yellowish brown 10YR 6/2, saturated, coarse SAND, some medium sand.		0	0.0	< 0.01
181	37	181-186	NA	--	NA	Pale yellowish brown 10YR 6/2, saturated, coarse SAND, some medium sand.	water sample collected at 185 ft (225 g.)	0.1	0.0	< 0.01
186	38	186-191	NA	Core 186-206	NA	Pale yellowish brown 10YR 6/2, saturated, medium to coarse SAND.		0.3	0.2	< 0.01
191	39	191-196	NA	--	NA	Pale yellowish brown 10YR 6/2, saturated, medium to coarse SAND.		0.3	0.1	< 0.01
196	40	196-201	NA	--	NA	Pale yellowish brown 10YR 6/2, saturated, coarse SAND, some medium sand, little fine gravel (subrounded to subangular).		0.1	0.0	< 0.01
201	41	201-206	NA	--	NA	Pale yellowish brown 10YR 6/2, saturated, coarse SAND, some medium sand, little fine gravel (subrounded to subangular).	water sample collected at 205 ft (225 g.)	0	0.0	< 0.01
206	42	206-211	NA	Core 206 - 226	NA	Pale yellowish brown 10YR 6/2, saturated, coarse SAND, little trace gravel (subrounded to subangular).		0	0.0	< 0.01

Notes:

O'BRIEN & GERE ENGINEERS, INC.	TEST BORING LOG	REPORT OF BORING MW-12
Client: GTEOSI Former Sylvania Electric Products Incorporated, Facility Project Location: Hicksville, New York	Drill Method: Sonic File No.: 5816.009.500	Page 7 of 7 Location: Air Techniques Start Date: 7/02/01 End Date: 7/04/01
Boring Company: Prosonic Corporation Foreman: Drill Rig: OBG Geologist: Chawn O'Dell		Screen = Riser Steel // Grout Sand Pack Bentonite

Depth Below Grade	No.	Depth (feet)	Blows /6"	Penetr/ Recovery	"N" Value	Sample Description	Stratum Change	PID Head Space (ppm)	Field Testing PID (ppm)	Field Testing RAD (µR/hr)
211	43	211-216	NA	--	NA	Pale yellowish brown 10YR 6/2, saturated, medium to coarse SAND.		0.0	0.0	< 0.01
216	44	216-221	NA	--	NA	Pale yellowish brown 10YR 6/2, saturated, coarse SAND, little fine gravel (subrounded to subangular).		0.0	0.0	< 0.01
221	45	221-226	NA	--	NA	Pale yellowish brown 10YR 6/2, saturated, coarse SAND, little fine gravel (subrounded to subangular).		0.0	0.0	< 0.01
						Terminate the borehole at 226 ft. Install a 4-inch diameter PVC monitoring well. 0.010" slot PVC screen: 130 - 120 ft. sand pack: 130 - 117.5 ft. bentonite seal: 117.5 - 113.5 ft. cement/bentonite grout: 113.5 - 0.5 ft.				

Notes:

APPENDIX C

MW-6

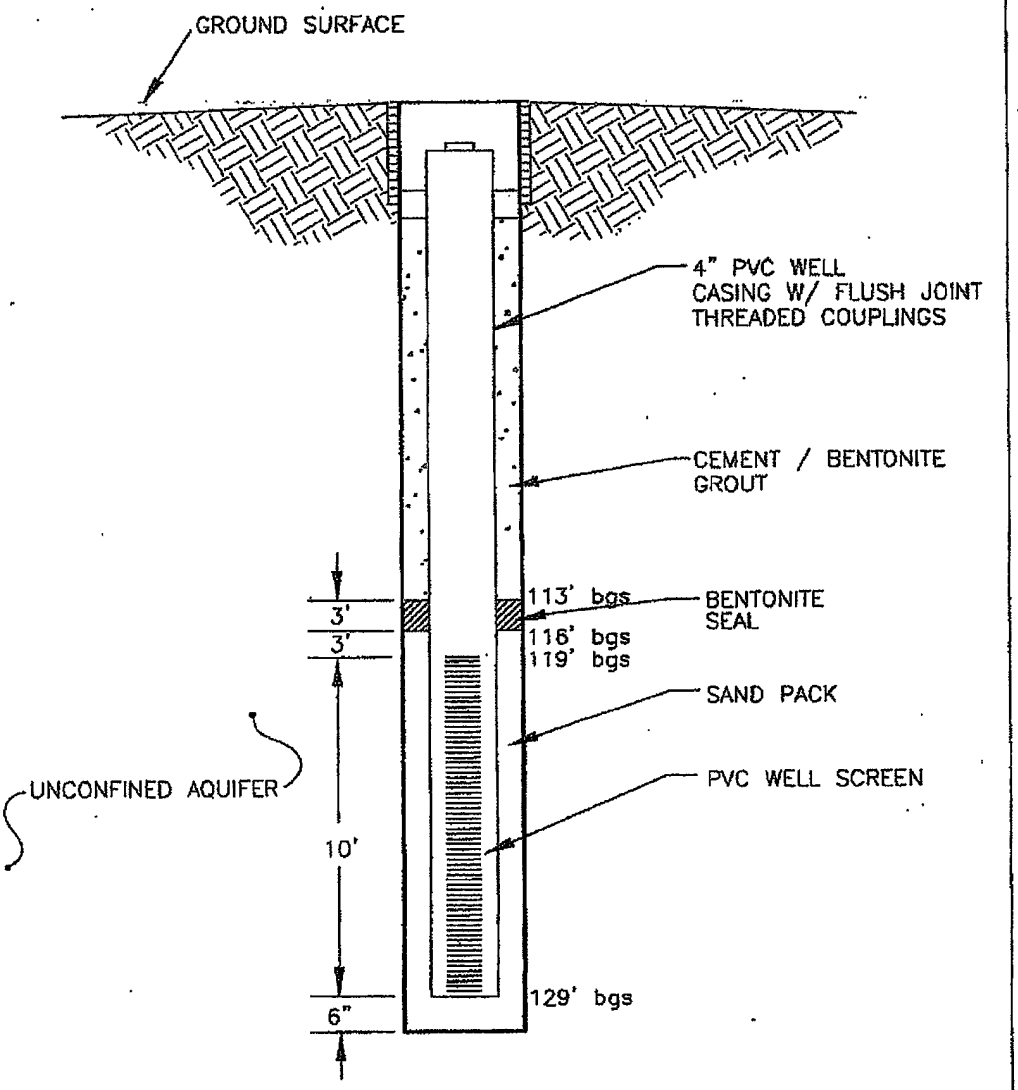

GTE OPERATIONS SUPPORT INCORPORATED
FORMER SYLVANIA ELECTRIC PRODUCTS
HICKSVILLE, NEW YORK

MONITORING WELL DETAIL

5816.009.001
JULY 2001

NOT TO SCALE

O'BRIEN & GERE ENGINEERS INC.

DWG PATH: I:\DIV62\PROJECTS\5816\5816009\DWGS\5816AA.DWG SF-72

PLOT DATE: 08/28/01 SYR baq

MW-7

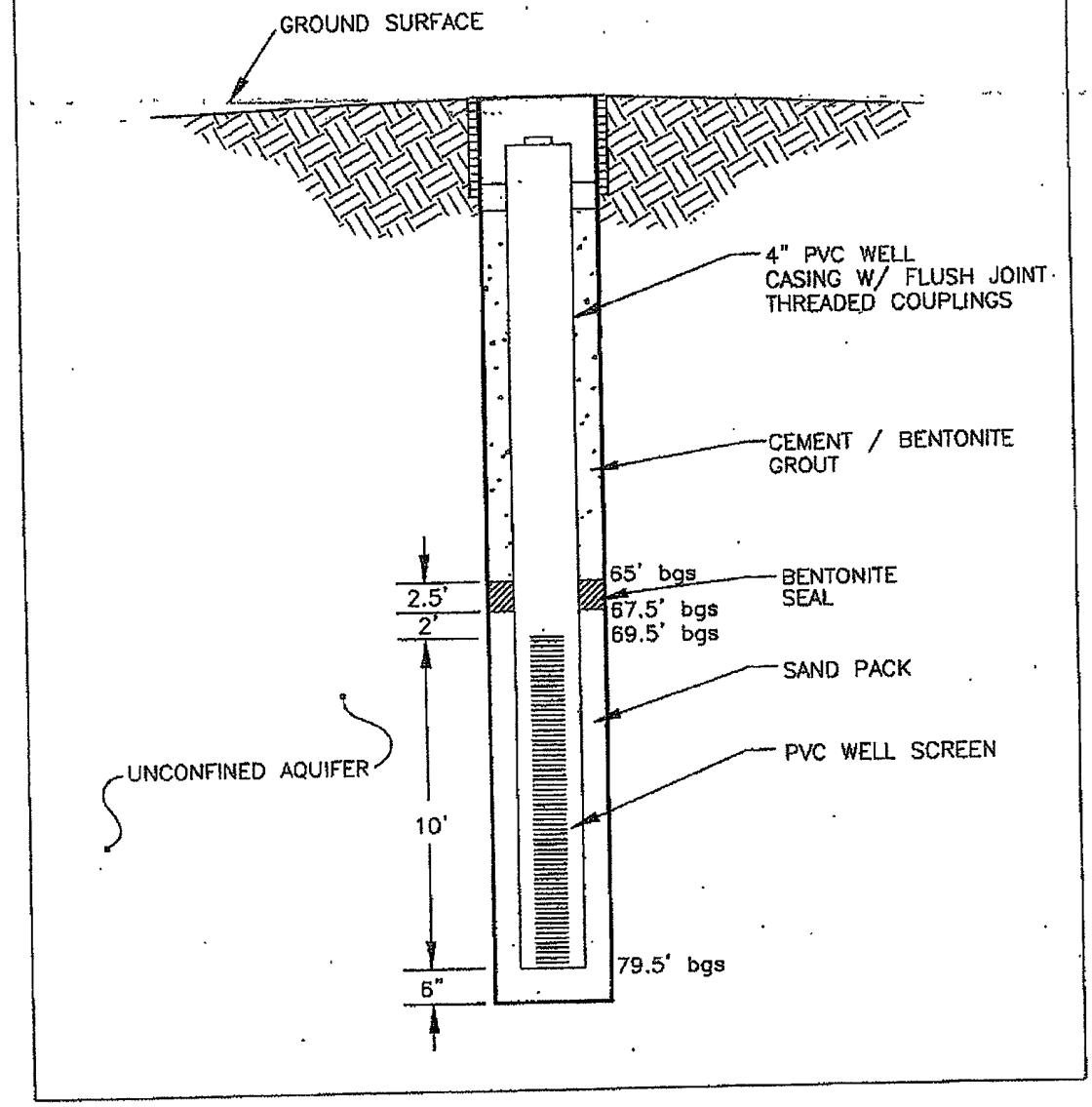

GTE OPERATIONS SUPPORT, INCORPORATED
FORMER SYLVANIA ELECTRIC PRODUCTS
HICKSVILLE, NEW YORK

MONITORING WELL DETAIL

5816.009.001
JULY 2001

NOT TO SCALE

O'BRIEN & GERE ENGINEERS INC.

DWG PATH: I:\DWG\PROJECTS\5816\5816009\DWGS\5816AA.DWG SF-??

PLOT DATE: 08/28/01 SYR baq

GTES0055003

DWG PATH: I:\DIV82\PROJECTS\5816\5816009\DWGS\5816AA.DWG SF-??

MW-8

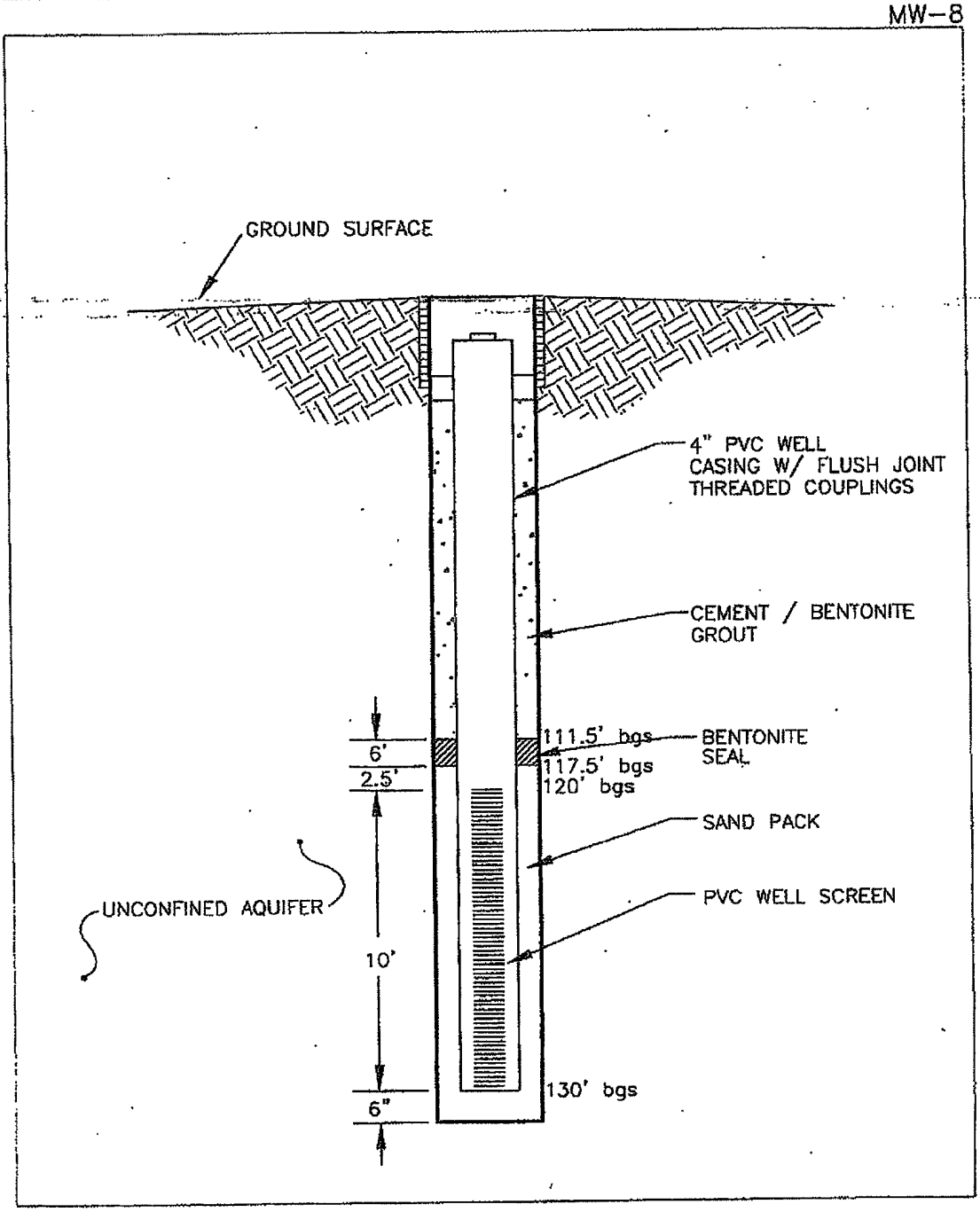

GTE OPERATIONS SUPPORT INCORPORATED
FORMER SYLVANIA ELECTRIC PRODUCTS
HICKSVILLE, NEW YORK

MONITORING WELL DETAIL

5816.009.001
JULY 2001

NOT TO SCALE

O'BRIEN & GERE ENGINEERS INC.

PLOT DATE: 08/28/01 SYR bag

DWG PATH: I:\DWG2\PROJECTS\5816\5816009\DWGS\5816AA.DWG SF-??

MW-9

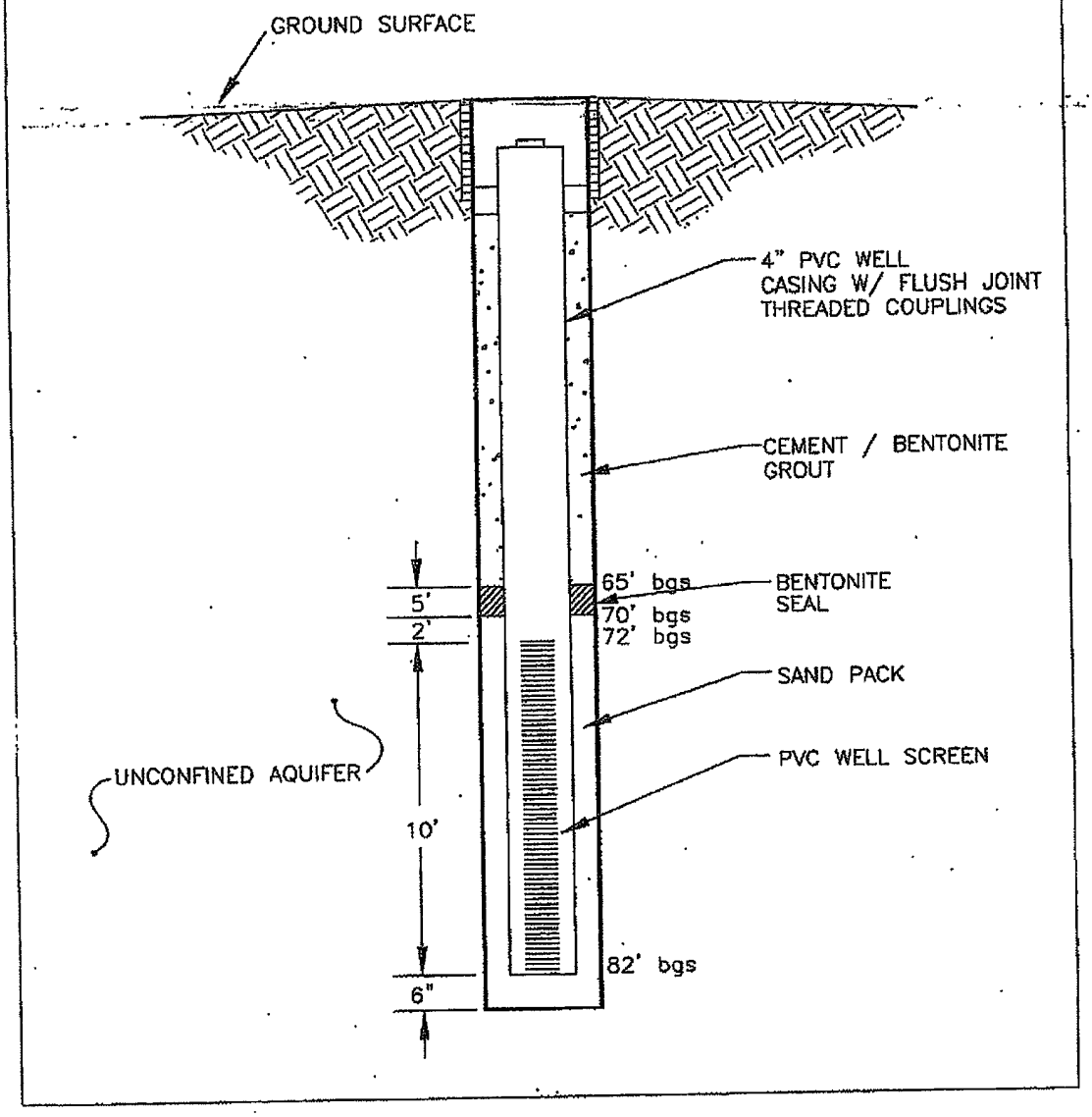

GTE OPERATIONS SUPPORT INCORPORATED
FORMER SYLVANIA ELECTRIC PRODUCTS
HICKSVILLE, NEW YORK

MONITORING WELL DETAIL

5816.009.001
JULY 2001

NOT TO SCALE

O'BRIEN & GERE ENGINEERS INC

PLOT DATE: 08/28/01 SYR bsq

GTES0055005

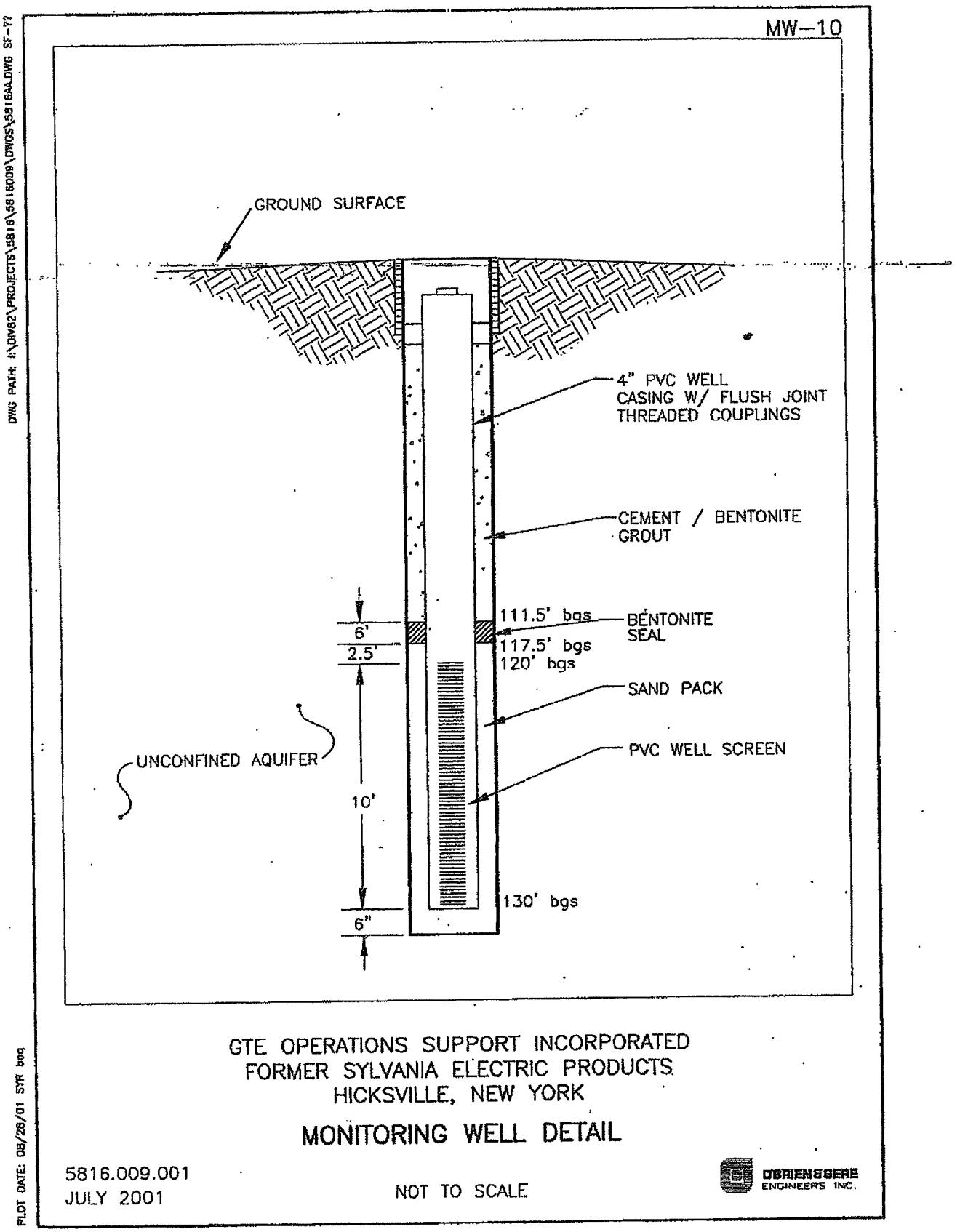

GTE OPERATIONS SUPPORT INCORPORATED
FORMER SYLVANIA ELECTRIC PRODUCTS
HICKSVILLE, NEW YORK

MONITORING WELL DETAIL

5816.009.001
JULY 2001

NOT TO SCALE

O'BRIEN & GERE ENGINEERS INC.

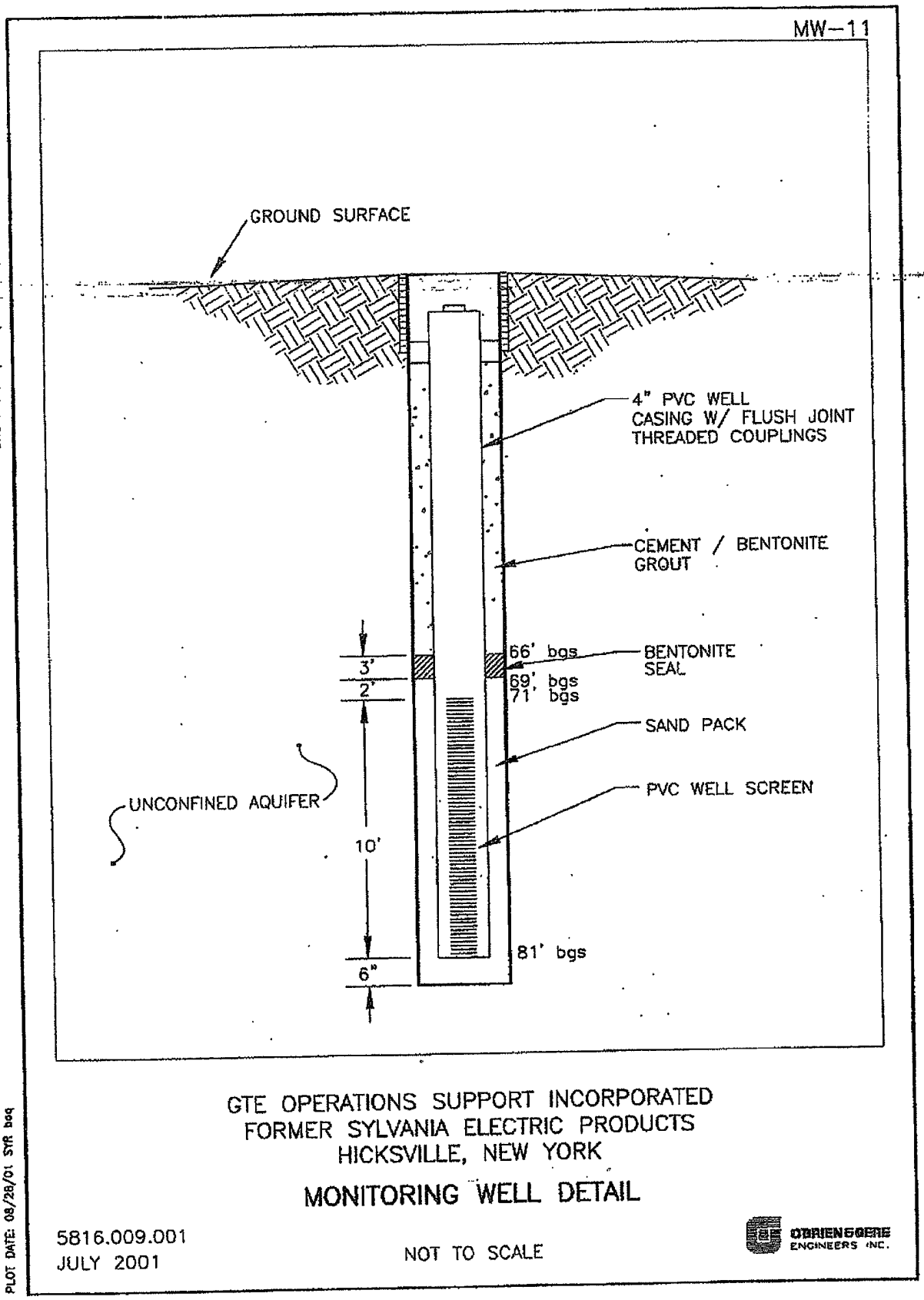

GTE OPERATIONS SUPPORT INCORPORATED
FORMER SYLVANIA ELECTRIC PRODUCTS
HICKSVILLE, NEW YORK

MONITORING WELL DETAIL

5816.009.001
JULY 2001

NOT TO SCALE

O'BRIEN & GERE ENGINEERS INC.

MW-12

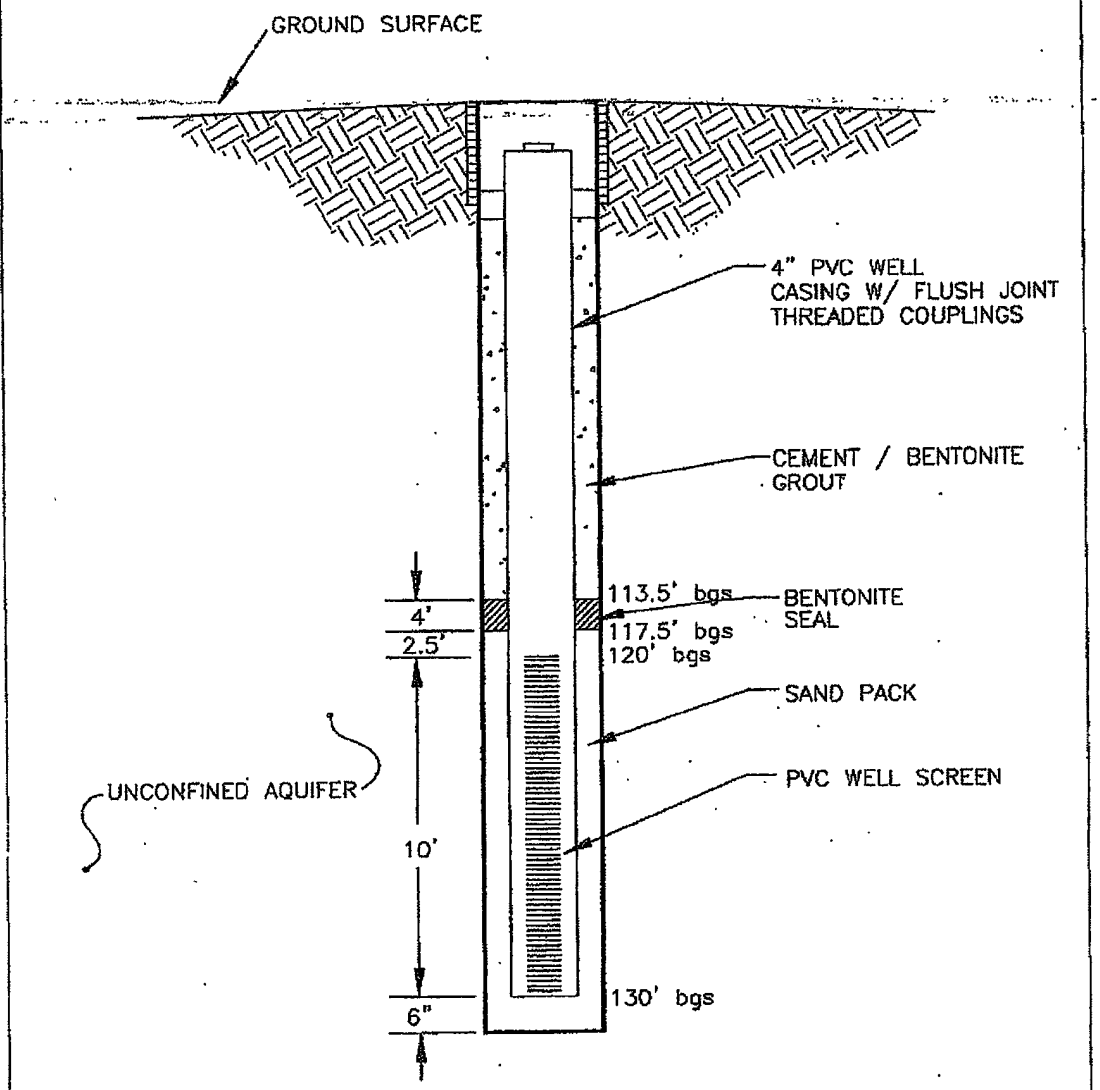

GTE OPERATIONS SUPPORT INCORPORATED
FORMER SYLVANIA ELECTRIC PRODUCTS
HICKSVILLE, NEW YORK

MONITORING WELL DETAIL

5816.009.001
JULY 2001

NOT TO SCALE

O'BRIEN & GERE ENGINEERS INC.

DWG PATH: I:\DIV82\PROJECTS\5816\5816009\DWGS\5816AA.DWG SF-??

PLOT DATE: 08/28/01 SYR bsq

APPENDIX D

O'Brien & Gere Laboratories, Inc.

Analytical Results Method: 8260

Client: GTE
Project: Cantiague Rock Road (Former Sylvania Site)
Proj. Desc: Hicksville, NY

Job No.: 2581.001.517
Certification NY No.: 10155

Sample: S7996
Samp. Description: Baker Tank (TCLP)
Instrument: HP5973 GCMS#3
Units: mg/L
Number of analytes: 14

Collected: 07/05/01
Received: 07/06/01
Prepared: 07/10/01

Matrix: Water
QC Batch: 07100171
%Solids:
Purge volume: 25 ml

Parameter	Result	Surrog Limits	Dilution	Analyzed	Notes
Vinyl chloride	<.025		25	07/10/01	
1,1-Dichloroethene	<.012		25	07/10/01	
Chlorobenzene	<.012		25	07/10/01	
1,2-Dichloroethane	<.012		25	07/10/01	
Chloroform	<.012		25	07/10/01	
Benzene	<.012		25	07/10/01	
Trichloroethene	<.012		25	07/10/01	
2-Butanone	<.050		25	07/10/01	
Tetrachloroethene	.054		25	07/10/01	
Carbon tetrachloride	<.012		25	07/10/01	
1,2-Dichloroethane-d4 (surrogate)	91.%	81-120	25	07/10/01	
Dibromofluoromethane (surrogate)	86.%	70-131	25	07/10/01	
Toluene-d8 (surrogate)	107.%	83-117	25	07/10/01	
Bromofluorobenzene (surrogate)	87.%	78-119	25	07/10/01	

Notes:

- Outside control limits J-Estimated value
¶ - Concentration exceeded the calibration range and is estimated

Authorized: Monika Santucci
Date: July 11,2001 Monika Santucci

5000 Brittonfield Parkway / Suite 300, Box 4942 / Syracuse, NY 13221 / (315) 437-0200

O'Brien & Gere Laboratories, Inc.

Analytical Results Method: 8260

Client: GTE
Project: Cantiague Rock Road (Former Sylvania Site)
Proj. Desc: Hicksville, NY

Job No.: 2581.001.517
Certification NY No.: 10155

Sample: S7997
Samp. Description: Soil Roll Off (TCLP)
Instrument: HP5973 GCMS#3
Units: mg/L
Number of analytes: 14

Collected: 07/05/01
Received: 07/06/01
Prepared: 07/10/01

Matrix: Solid
QC Batch: 071101T1
%Solids:
Sample size: 25 ml

Parameter	Result	Surrog Limits	Dilution	Analyzed	Notes
Vinyl chloride	<.025		25	07/11/01	
1,1-Dichloroethene	<.012		25	07/11/01	
Chlorobenzene	<.012		25	07/11/01	
1,2-Dichloroethane	<.012		25	07/11/01	
Chloroform	<.012		25	07/11/01	
Benzene	<.012		25	07/11/01	
Trichloroethene	<.012		25	07/11/01	
2-Butanone	<.050		25	07/11/01	
Tetrachloroethene	<.012		25	07/11/01	
Carbon tetrachloride	<.012		25	07/11/01	
Dibromofluoromethane (surrogate)	85.%	70-131	25	07/11/01	
1,2-Dichloroethane-d4 (surrogate)	99.%	81-120	25	07/11/01	
Toluene-d8 (surrogate)	102.%	83-117	25	07/11/01	
Bromofluorobenzene (surrogate)	89.%	78-119	25	07/11/01	

Notes:

Date leachate created: 07/10/01

- Outside control limits J-Estimated value
E - Concentration exceeded the calibration range and is estimated

Authorized: Monika Santucci
Date: July 11,2001 Monika Santucci

5000 Brittonfield Parkway / Suite 300, Box 4942 / Syracuse, NY 13221 / (315) 437-0200

O'Brien & Gere Laboratories, Inc.

Analytical Results Method: 8260

Client: GTE
Project: Cantiague Rock Road (Former Sylvania Site)
Proj. Desc: Hicksville, NY

Job No.: 2581.001.517
Certification NY No.: 10155

Sample: S8000
Samp. Description: QC Trip Blank
Instrument: HP5973 GCMS#3
Units: mg/L
Number of analytes: 14

Collected: 07/05/01
Received: 07/06/01
Prepared: 07/10/01

Matrix: Water
QC Batch: 07100ITI
%Solids:
Purge volume: 25 ml

Parameter	Result	Surrog Limits	Dilution	Analyzed	Notes
Vinyl chloride	<.025		25	07/10/01	
1,1-Dichloroethene	<.012		25	07/10/01	
Chlorobenzene	<.012		25	07/10/01	
1,2-Dichloroethane	<.012		25	07/10/01	
Chloroform	<.012		25	07/10/01	
Benzene	<.012		25	07/10/01	
Trichloroethene	<.012		25	07/10/01	
2-Butanone	<.050		25	07/10/01	
Tetrachloroethene	<.012		25	07/10/01	
Carbon tetrachloride	<.012		25	07/10/01	
1,2-Dichloroethane-d4 (surrogate)	91.%	81-120	25	07/10/01	
Dibromofluoromethane (surrogate)	85.%	70-131	25	07/10/01	
Toluene-d8 (surrogate)	106.%	83-117	25	07/10/01	
Bromofluorobenzene (surrogate)	88.%	78-119	25	07/10/01	

Notes:

- Outside control limits J-Estimated value
E - Concentration exceeded the calibration range and is estimated

Authorized: Monika Santucci
Date: July 11,2001 Monika Santucci

5000 Brittonfield Parkway / Suite 300, Box 4942 / Syracuse, NY 13221 / (315) 437-0200

O'Brien & Gere Laboratories, Inc.

Analytical Results Method: 8270

Client: GTE
Project: Cantiague Rock Road (Former Sylvania Site)
Proj. Desc: Hicksville, NY

Job No.: 2581.001.517
Certification NY No.: 10155

Sample: S7996
Samp. Description: Baker Tank (TCLP)
Instrument: HP5972 GC/MS#6
Units: mg/L
Number of analytes: 18

Collected: 07/05/01
Received: 07/06/01
Prepared: 07/09/01

Matrix: Water
QC Batch: 070901W1
%Solids:
Sample Size: .1 L

Parameter	Result	Surrog Limits	Dilution	Analyzed	Notes
Pyridine	<.50		1	07/11/01	
1,4-Dichlorobenzene	<.10		1	07/11/01	
2-Methylphenol	<.10		1	07/11/01	
(3+4)-Methylphenol	<.10		1	07/11/01	
Hexachloroethane	<.10		1	07/11/01	
Nitrobenzene	<.10		1	07/11/01	
Hexachlorobutadiene	<.10		1	07/11/01	
2,4,6-Trichlorophenol	<.10		1	07/11/01	
2,4,5-Trichlorophenol	<.50		1	07/11/01	
2,4-Dinitrotoluene	<.10		1	07/11/01	
Hexachlorobenzene	<.10		1	07/11/01	
Pentachlorophenol	<.50		1	07/11/01	
2-Fluorophenol (surrogate)	41.%	# 45-104	1	07/11/01	
Phenol-d5 (surrogate)	48.%	39-119	1	07/11/01	
2,4,6-Tribromophenol (surrogate)	59.%	# 77-137	1	07/11/01	
Nitrobenzene-d5 (surrogate)	56.%	52-125	1	07/11/01	
2-Fluorobiphenyl (surrogate)	43.%	# 48-117	1	07/11/01	
Terphenyl-d14 (surrogate)	80.%	47-145	1	07/11/01	

Notes:

Date leachate created: 07/06/01

- Outside control limits J-Estimated value
E - Concentration exceeded the calibration range and is estimated

Authorized: Monika Santucci
Date: July 11,2001 Monika Santucci

5000 Brittonfield Parkway / Suite 300, Box 4942 / Syracuse, NY 13221 / (315) 437-0200

O'Brien & Gere Laboratories, Inc.

Analytical Results Method: 8270

Client: GTE
Project: Cantiague Rock Road (Former Sylvania Site)
Proj. Desc: Hicksville, NY

Job No.: 2581.001.517
Certification NY No.: 10155

Sample: S7997
Samp. Description: Soil Roll Off (TCLP)
Instrument: HP5972 GC/MS#6
Units: mg/L
Number of analytes: 18

Collected: 07/05/01
Received: 07/06/01
Prepared: 07/09/01

Matrix: Solid
QC Batch: 070901W1
%Solids:
Sample Size: .1 L

Parameter	Result	Surrog Limits	Dilution	Analyzed	Notes
Pyridine	<.50		1	07/11/01	
1,4-Dichlorobenzene	<.10		1	07/11/01	
2-Methylphenol	<.10		1	07/11/01	
(3+4)-Methylphenol	<.10		1	07/11/01	
Hexachloroethane	<.10		1	07/11/01	
Nitrobenzene	<.10		1	07/11/01	
Hexachlorobutadiene	<.10		1	07/11/01	
2,4,6-Trichlorophenol	<.10		1	07/11/01	
2,4,5-Trichlorophenol	<.50		1	07/11/01	
2,4-Dinitrotoluene	<.10		1	07/11/01	
Hexachlorobenzene	<.10		1	07/11/01	
Pentachlorophenol	<.50		1	07/11/01	
2-Fluorophenol (surrogate)	50.%	45-104	1	07/11/01	
Phenol-d5 (surrogate)	57.%	39-119	1	07/11/01	
2,4,6-Tribromophenol (surrogate)	63.%	# 77-137	1	07/11/01	
Nitrobenzene-d5 (surrogate)	67.%	52-125	1	07/11/01	
2-Fluorobiphenyl (surrogate)	53.%	48-117	1	07/11/01	
Terphenyl-d14 (surrogate)	86.%	47-145	1	07/11/01	

Notes:

Date leachate created: 07/06/01

- Outside control limits J-Estimated value
E - Concentration exceeded the calibration range and is estimated

Authorized: Monika Santucci
Date: July 11,2001 Monika Santucci

5000 Brittonfield Parkway / Suite 300, Box 4942 / Syracuse, NY 13221 / (315) 437-0200

O'Brien & Gere Laboratories, Inc.

Analytical Results
Trace Metals

Client: GTE
Project: Cantiague Rock Road (Former Sylvania Site)
Proj. Desc: Hicksville, NY

Job No.: 2581.001.517
Certification NY No.: 10155

Sample: S7996
Samp. Description: Baker Tank (TCLP)
Units: mg/L

Collected: 07/05/01
Received: 07/06/01

Matrix: Leachate
%Solids:
Number of analytes: 8

Parameter	Result	Method	Prepared	Analyzed	QC Batch	Dilut.	Note
TCLP Arsenic	<.5	1311/6010	07/09/01	07/12/01	070901W1	5	
TCLP Barium	<.50	1311/6010	07/09/01	07/12/01	070901W1	5	
TCLP Cadmium	<.1	1311/6010	07/09/01	07/12/01	070901W1	5	
TCLP Chromium	<.5	1311/6010	07/09/01	07/12/01	070901W1	5	
TCLP Lead	<.5	1311/6010	07/09/01	07/12/01	070901W1	5	
TCLP Mercury	<.0004	1311/7470	07/09/01	07/09/01	070901W1	1	
TCLP Selenium	<.1	1311/6010	07/09/01	07/12/01	070901W1	5	
TCLP Silver	<.5	1311/6010	07/09/01	07/12/01	070901W1	5	

Notes:

Date leachate created: 07/06/01

Estimated value

Authorized: Monika Santucci
Date: July 12,2001 Monika Santucci

5000 Brittonfield Parkway / Suite 300, Box 4942 / Syracuse, NY 13221 / (315) 437-0200

O'Brien & Gere Laboratories, Inc.

Analytical Results
Trace Metals

Client: GTE
Project: Cantiague Rock Road (Former Sylvania Site)
Proj. Desc: Hicksville, NY

Job No.: 2581.001.517
Certification NY No.: 10155

Sample: S7997
Samp. Description: Soil Roll Off (TCLP)
Units: mg/L

Collected: 07/05/01
Received: 07/06/01

Matrix: Leachate
%Solids:
Number of analytes: 8

Parameter	Result	Method	Prepared	Analyzed	QC Batch	Dilut.	Note
TCLP Arsenic	<.5	1311/6010	07/09/01	07/12/01	070901W1	5	
TCLP Barium	<.50	1311/6010	07/09/01	07/12/01	070901W1	5	
TCLP Cadmium	<.1	1311/6010	07/09/01	07/12/01	070901W1	5	
TCLP Chromium	<.5	1311/6010	07/09/01	07/12/01	070901W1	5	
TCLP Lead	<.5	1311/6010	07/09/01	07/12/01	070901W1	5	
TCLP Mercury	<.0004	1311/7470	07/09/01	07/09/01	070901W1	1	
TCLP Selenium	<.1	1311/6010	07/09/01	07/12/01	070901W1	5	
TCLP Silver	<.5	1311/6010	07/09/01	07/12/01	070901W1	5	

Notes:

Date leachate created: 07/06/01

Estimated value

Authorized: Monika Santucci
Date: July 12,2001 Monika Santucci

5000 Brittonfield Parkway / Suite 300, Box 4942 / Syracuse, NY 13221 / (315) 437-0200

O'Brien & Gere
Laboratories, Inc.

Analytical Results
Radiochemistry

Client: GTE
Project: Cantiague Rock Road (Former Sylvania Site)
Proj. Desc: Hicksville, NY

Job No.: 2581.001.517
Certification NY No.: 10155
QC Batch: 070301S1

Lab Sample: S7998
Client Sample: Baker
Measurement: Gamma Spectrometer
Report Basis: as received
Aliquot: .9 liter

Collected: 07/05/01
Received: 07/06/01
Units: pCi/L
SOP Number: AP# 600-50

Isotope	Result	Uncertainty (2 sigma)	MDC	Q	Matrix	Analyzed	Method	Instrument
Potassium-40	7.0E+01 ±	1.0E+02	7.6E+01	J	Water	07/06/01	EPA 901.1	EG G HPGE GAMMA 4
Cesium-137	-3.2E+00 ±	7.0E+00	1.2E+01	U	Water	07/06/01	EPA 901.1	EG G HPGE GAMMA 4
Thallium-208	7.4E+00 ±	7.2E+00	1.3E+01	U	Water	07/06/01	EPA 901.1	EG G HPGE GAMMA 4
Lead-210	-1.7E+00 ±	1.1E+02	1.7E+02	U	Water	07/06/01	EPA 901.1	EG G HPGE GAMMA 4
Lead-211	-5.1E+01 ±	1.4E+02	2.4E+02	U	Water	07/06/01	EPA 901.1	EG G HPGE GAMMA 4
Bismuth-211	5.6E+00 ±	5.2E+01	8.0E+01	U	Water	07/06/01	EPA 901.1	EG G HPGE GAMMA 4
Lead-212	1.7E+01 ±	1.3E+01	2.2E+01	U	Water	07/06/01	EPA 901.1	EG G HPGE GAMMA 4
smuth-212	9.5E+01 ±	9.3E+01	1.7E+02	U	Water	07/06/01	EPA 901.1	EG G HPGE GAMMA 4
d-214	1.7E+00 ±	1.7E+01	2.8E+01	U	Water	07/06/01	EPA 901.1	EG G HPGE GAMMA 4
Bismuth-214	5.8E-01 ±	1.7E+01	2.7E+01	U	Water	07/06/01	EPA 901.1	EG G HPGE GAMMA 4
Francium-223	-4.4E+00 ±	1.0E+01	1.7E+01	U	Water	07/06/01	EPA 901.1	EG G HPGE GAMMA 4
Radium-223	3.2E+00 ±	3.7E+01	6.4E+01	U	Water	07/06/01	EPA 901.1	EG G HPGE GAMMA 4
Radium-224	2.0E+02 ±	1.4E+02	2.3E+02	U	Water	07/06/01	EPA 901.1	EG G HPGE GAMMA 4
Radium-226	-5.8E+01 ±	1.7E+02	2.4E+02	U	Water	07/06/01	EPA 901.1	EG G HPGE GAMMA 4
Thorium-227	2.2E+01 ±	4.5E+01	7.5E+01	U	Water	07/06/01	EPA 901.1	EG G HPGE GAMMA 4
Actinium-228	3.5E+01 ±	2.7E+01	4.9E+01	U	Water	07/06/01	EPA 901.1	EG G HPGE GAMMA 4
Thorium-231	1.0E+01 ±	5.7E+01	9.6E+01	U	Water	07/06/01	EPA 901.1	EG G HPGE GAMMA 4
Protactinium-231	-6.4E+01 ±	1.9E+02	3.1E+02	U	Water	07/06/01	EPA 901.1	EG G HPGE GAMMA 4
Thorium-234	8.2E+01 ±	8.7E+01	1.4E+02	U	Water	07/06/01	EPA 901.1	EG G HPGE GAMMA 4
Protactinium-234	-1.3E+01 ±	7.8E+01	1.3E+02	U	Water	07/06/01	EPA 901.1	EG G HPGE GAMMA 4
Protactinium-234m	2.2E+02 ±	7.0E+02	1.2E+03	U	Water	07/06/01	600-50	EG G HPGE GAMMA 4
Uranium-235	-2.2E+01 ±	4.2E+01	7.0E+01	U	Water	07/06/01	EPA 901.1	EG G HPGE GAMMA 4

-undetected J-detected but activity below MDC

Authorized: Monika Santucci
Date: July 9,2001 Monika Santucci

5000 Brittonfield Parkway / Suite 300, Box 4942 / Syracuse, NY 13221 / (315) 437-0200

O'Brien & Gere Laboratories, Inc.

Analytical Results
Radiochemistry

Client: GTE
Project: Cantiague Rock Road (Former Sylvania Site)
Proj. Desc: Hicksville, NY

Job No.: 2581.001.517
Certification NY No.: 10155
QC Batch: 070301S1

Lab Sample: S7999
Client Sample: Soil Roll Off
Measurement: Gamma Spectrometer
Report Basis: DRIED
Aliquot: 100 gram

Collected: 07/05/01
Received: 07/06/01
Units: pCi/g
SOP Number: AP# 600-50

Isotope	Result	Uncertainty (2 sigma)	MDC	Q	Matrix	Analyzed	Method	Instrument
Potassium-40	4.3E+00 ±	1.1E+00	5.9E-01		Solid	07/09/01	600-50	EG G HPGE GAMMA 4
Cesium-137	-1.3E-02 ±	5.1E-02	8.5E-02	U	Solid	07/09/01	600-50	EG G HPGE GAMMA 4
Thallium-208	1.1E-01 ±	6.6E-02	9.3E-02		Solid	07/09/01	600-50	EG G HPGE GAMMA 4
Lead-210	3.9E-01 ±	1.6E+00	1.0E+00	U	Solid	07/09/01	600-50	EG G HPGE GAMMA 4
Lead-211	-2.4E-01 ±	1.1E+00	1.9E+00	U	Solid	07/09/01	600-50	EG G HPGE GAMMA 4
Bismuth-211	3.8E-01 ±	1.2E+00	5.6E-01	J	Solid	07/09/01	600-50	EG G HPGE GAMMA 4
Lead-212	5.3E-01 ±	3.1E-01	1.8E-01	U	Solid	07/09/01	600-50	EG G HPGE GAMMA 4
Bismuth-212	7.1E-01 ±	7.2E-01	1.3E+00	U	Solid	07/09/01	600-50	EG G HPGE GAMMA 4
d-214	1.3E-01 ±	1.8E-01	2.2E-01	U	Solid	07/09/01	600-50	EG G HPGE GAMMA 4
smuth-214	1.9E-01 ±	1.5E-01	2.1E-01	U	Solid	07/09/01	600-50	EG G HPGE GAMMA 4
Francium-223	1.3E-02 ±	6.4E-02	1.1E-01	U	Solid	07/09/01	600-50	EG G HPGE GAMMA 4
Radium-223	1.8E-01 ±	3.1E-01	4.8E-01	U	Solid	07/09/01	600-50	EG G HPGE GAMMA 4
Radium-224	5.6E+00 ±	3.4E+00	1.5E+00		Solid	07/09/01	600-50	EG G HPGE GAMMA 4
Radium-226	1.0E+00 ±	1.4E+00	1.7E+00	J	Solid	07/09/01	600-50	EG G HPGE GAMMA 4
Thorium-227	9.7E-01 ±	7.3E-01	6.1E-01	U	Solid	07/09/01	600-50	EG G HPGE GAMMA 4
Actinium-228	4.8E-01 ±	2.1E-01	3.7E-01	U	Solid	07/09/01	600-50	EG G HPGE GAMMA 4
Thorium-231	-1.9E+00 ±	7.0E-01	7.0E-01	U	Solid	07/09/01	600-50	EG G HPGE GAMMA 4
Protactinium-231	-1.6E+00 ±	1.9E+00	2.3E+00	U	Solid	07/09/01	600-50	EG G HPGE GAMMA 4
Thorium-234	1.5E+00 ±	8.4E-01	9.6E-01	U	Solid	07/09/01	600-50	EG G HPGE GAMMA 4
Protactinium-234	-3.7E-01 ±	6.0E-01	8.8E-01	U	Solid	07/09/01	600-50	EG G HPGE GAMMA 4
Protactinium-234m	-1.6E+00 ±	5.4E+00	9.1E+00	U	Solid	07/09/01	600-50	EG G HPGE GAMMA 4
Uranium-235	1.2E-01 ±	2.9E-01	4.8E-01	U	Solid	07/09/01	600-50	EG G HPGE GAMMA 4

U-undetected J-detected but activity below MDC

Authorized: Monica Santucci
Date:

5000 Brittonfield Parkway / Suite 300, Box 4942 / Syracuse, NY 13221 / (315) 437-0200

O'Brien & Gere Laboratories, Inc.

5000 Bonfield Parkway
East Syracuse, New York 13057
(315) 437-0200

Chain of Custody

Client: GTEOSI
Project: Hicksville, New York 5816.009
Sampled by: OBG
Client Contact: P. Cox / J. Banikowski Phone #

Sample Description

Sample Location	Date Collected	Time Collected	Sample Matrix	Comp. or Grab	No. of Containers	TCLP VOA	TCLP-SV/METALS	GAMMA					Comments
Baker Tank	7/5/01	915	H_2O	G	11	9	1	1+					
Soil Roll Off	7/5/01	935	Soil	C	2	1	x	x					
Trip Blank	7/5/01	—	H_2O	—	2								

Relinquished by: [signature]	Date: 7/5/01	Time: 1100	Received by: Charm O'Dell	Date: 7/5/01	Time: 1100
Relinquished by: Charm O'Dell	Date: 7/6/01	Time: 0945	Received by:	Date:	Time:
Relinquished by:	Date:	Time:	Received by Lab: Mark F. Jackson	Date: 7/6/01	Time 0945
Shipment Method:			Airbill Number:		

Turnaround Time Required:
Routine_____
Rush (Specify)_____

Comments: + sample bottle was pres w/ HNO_3. TAA 7/6/01
Jeff Banikowski requested rush turnaround time. MJ

Cooler Temperature: 3°C

Original Laboratory Copy Client

GTES0055019

APPENDIX E

GTEOSI - Hicksville, NY
Ground Water Headspace Sampling
In-field Analytical Data Summary

All GW Headspace values in ppm/v.
All GW values in mg/L.

				Benzene		TCE		PCE			Ethylbenzene	
					Headspace		Headspace		Headspace	Estimated Water		Headspace
Sample Name	Depth (ft)	Date Collected	Injection Volume	Area	Concentration	Area	Concentration	Area	Concentration	Concentration	Area	Concentration
MW-10	85	06/29/01	100		ND		ND	6100	0.079	0.124		ND
MW-10	105	06/29/01	100		ND		ND	616	0.032	0.012		ND
MW-10	125	06/29/01	50		ND	780	0.978	129842	136.079	2.549		ND
MW-10 DUP	125	06/29/01	50		ND	874	1.082	114170	119.647	2.328		ND
MW-10	145	06/30/01	100		ND		ND	718	0.789	0.014		ND
MW-10	165	06/30/01	100		ND		ND	625	0.641	0.012		ND
MW-10 DUP	165	06/30/01	100		ND		ND	514	0.625	0.010		ND
MW-10	185	06/30/01	100		ND		ND	308	0.309	0.006		ND
MW-10	205	06/30/01	100		ND		ND	387	0.392	0.008		ND
MW-8	85	06/29/01	100		ND	780	0.978	1631	1.905	0.037		ND
MW-8	105	06/29/01	100		ND	843	1.048	11015	11.531	0.224		ND
MW-8	125	06/30/01	100		ND	84	0.205	996	1.030	0.020		ND
MW-8	145	06/30/01	100		ND		ND	184	0.179	0.003		ND
MW-8	165	06/30/01	100		ND		ND	401	0.406	0.008		ND
MW-8	185	06/30/01	100		ND		ND	154	0.147	0.003		ND
MW-8	205	06/30/01	100		ND		ND	137	0.130	0.003		ND
MW-6	85	07/02/01	100		ND	1379	1.642	242215	253.651	4.942	1383	84.707
MW-6	85	07/02/01	100		ND	1100	1.333	104780	109.806	2.136		ND
MW-6	105	07/02/01	100		ND	85	0.207	11886	12.443	0.242	76	4.296
MW-6	125	07/02/01	100		ND		ND	1622	1.686	0.033		ND
MW-6	145	07/02/01	100		ND		ND	861	0.898	0.017		ND
MW-6	165	07/02/01	100		ND		ND	609	0.624	0.012		ND
MW-6	185	07/02/01	100		ND		ND	548	0.566	0.011		ND
MW-6	205	07/02/01	100		ND		ND	272	0.271	0.005		ND
MW-12	85	07/03/01	100		ND	678	0.754	132464	138.821	2.703	994	60.774
MW-12	105	07/03/01	100	426	0.682	1232	1.479	126198	132.264	2.576	820	50.059
MW-12 (125 gal	125	07/03/01	100		ND		ND	7417	7.769	0.151		ND
MW-12 (250 gal	125	07/03/01	100		ND		ND	5314	5.556	0.108		ND
MW-12	145	07/03/01	100		ND		ND	952	0.984	0.019		ND
MW-12	165	07/04/01	100		ND		ND	595	0.610	0.012		ND
MW-12	185	07/04/01	100		ND		ND	671	0.689	0.013		ND
MW-12	205	07/04/01	100		ND		ND	297	0.297	0.006		ND
MW-11	75	07/02/01	100		ND	847	1.052	125385	131.402	2.559	1086	66.434
MW-9	85	07/03/01	100		ND		ND	1260	1.307	0.025		ND
MW-7	85	07/04/01	100		ND		ND	27130	28.421	0.553		ND
Baker Tank	------	07/04/01	100		ND		ND	7769	8.129	0.158		ND

GTES0055021

Engineering

- Interim Drainage System
- Sheet Pile Installation
- Building Alterations
- Helical Pile Installation and Underpinning (100 Building)



Training

Classroom and Practical Training

GTES0055022

Considerations

- miscellaneous debris
- leaching pools, catch basins, and dry wells
- sheet pile refusal
- traffic logistics
- anomaly tracking procedure
- thin soil veins with concentrations above the cleanup levels
- elevated field screening and sampling results led to modified depths of excavation
- excavation exceeding design depths
- impacts from adjacent areas modified depths of excavation

Cell 1

Original Estimate:

8 to 16 feet, 2,349 yards^3, & 14 days

Actual Excavation:

18 to 22 feet, 3,170 yards^3, & 31 days



Cell 2

Original Estimate:

8 to 20 feet, 2,500 yards^3, & 15 days

Actual Excavation:

22 to 27 feet, 5,070 yards^3, & 31 days

Cell 4

Original Estimate:

2 to 20 feet, 3,018 yards^3, & 18 days

Actual Excavation:

22 to 24 feet, 5,950 yards^3, & 41 days

Considerations for Cells 1, 2, & 4

- scope
- tank
- additional engineering support



Cells 1, 2, & 4 Indicators:

- influence from Recharge Basins #2 & 3
- radiological impacts up to 30 feet
- hand augering results from 30 to 37 feet
- elevated chemical influence



Cells 1, 2, & 4 Adjustments:

- characterization and disposal of tank
- elevated uranium at depths greater than 27 feet in Cell 2, U subcells, will be addressed in the redesign for Cell 6
- extension of Cell 4 southward
- depth indicators for Cell 3
- VOCs left in place in Cell 4 for subcells V16, W16, and W17 will be addressed
- concrete debris in Cell 4 gave indication that we may encounter the same in Cell 11

Cell 13

Original Estimate:

2 to 8 feet, 172 yards^3, & 4 days

Actual Excavation:

10 to 12 feet, 1,520 yards^3, & 10 days



Cell 8

Original Estimate:



2 to 14 feet, 1,368 yards^3, & 16 days

Actual Excavation:

18 to 22 feet, 2,320 yards^3, & 47 days



Cell 7

Original Estimate:

2 to 14 feet, 1,191 yards^3, & 15 days

Actual Excavation:

22 to 24 feet, 3,565 yards^3, & 53 days

Considerations for Cells 13, 8, & 7

- short time frame, Cell 13
- additional engineering support, Cell 13 (investigate 70 Building foundation)
- thorium to background, Cell 13
- Special Nuclear Material (SNM), Cell 7

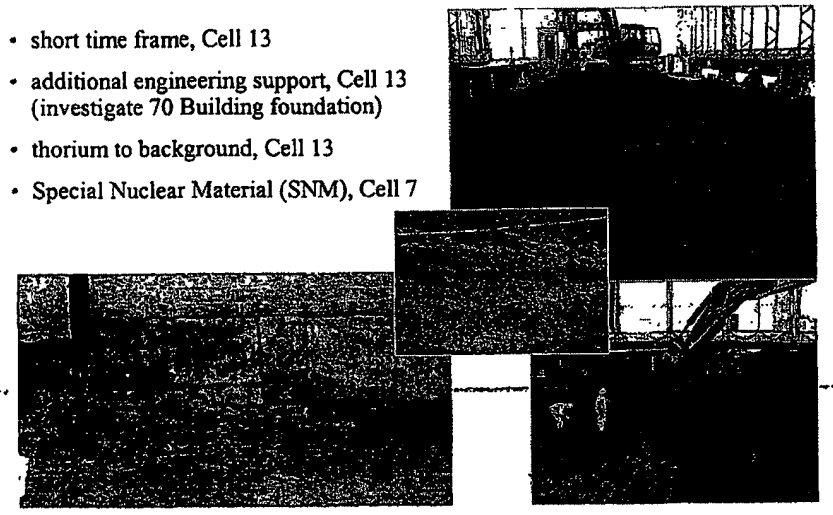

Cells 13, 8, & 7 Indicators:

- influence from Recharge Basins #1, 2, & 4



Cells 13, 8, & 7 Adjustments:

- Cell 7 extends eastward
- additional excavation to the west of Cell 8 and SW side into Cell 13
- SNM in Cell 7 suggests a similar situation in Cell 11
- SNM license amendment

Cell 14

Original Estimate:

1 to 12 feet, 1,500 yards^3, & 9 days

Actual Excavation:

1 to 12 feet, 3,285 yards^3, & 41 days

Cell 5

Original Estimate:

4 to 12 feet, 1,098 yards^3, & 15 days

Actual Excavation:

12 to 24 feet, 2,225 yards^3, & 25 days in progress





Cell 6

Original Estimate:

12 to 20 feet, 2,731 yards^3, & 28 days redesigned prior to excavation

40 feet, 10,000 yards^3, & 103 days

Actual Excavation:

in progress

GTES0055026

Considerations for Cells 14, 5, & 6

- golf course driving range access (GCDR), Cell 14
- verifying boundaries of contamination, Cell 14
- depth from adjacent cells, Cell 14
- structure relocations, Cell 6
- intermediate bracing, Cell 6

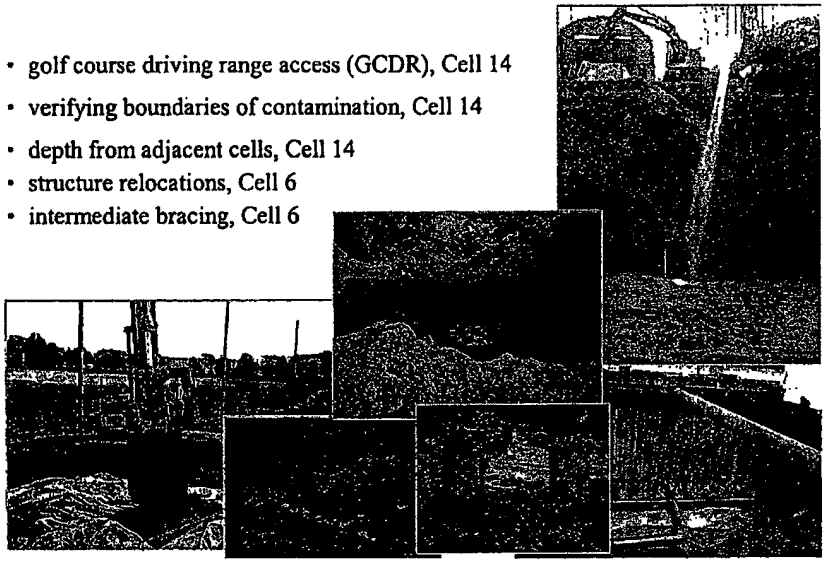

Cells 14, 5, & 6 Indicators:

- "silty" lens of soil, Cell 14
- influence from Recharge Basin #3
- Cell 2 impacts greater than 27 feet in the U subcells, will be addressed in Cell 6



Cells 14, 5, & 6 Adjustments:

- impacted soils extended Cell 14 to the south
- trenching and augering (12-inch diameter auger inside a caisson) confirmed that cleanup levels from adjacent cells were attained
- remaining impacts in Cell 5 (SE corner) required re-engineering to investigate radiological impacts (in progress)

Cell 12

Original Estimate:

8 to 12 feet, 1,292 yards^3, & 16 days

Actual Excavation:

19 to 26 feet, 1,770 yards^3, & 31 days

in progress



Cell 11

Original Estimate:

4 to 20 feet, 1,677 yards^3, & 19 days

Actual Excavation:

16 to 33 feet, 5,700 yards^3, & 60 days



Cell 10

Original Estimate:

8 to 16 feet, 2,260 yards^3, & 14 days

Actual Excavation:

in progress

Considerations for Cells 12, 11, & 10

- removal of former active USTs for the 100 property
- excavation limits to maintain structural integrity for the 100 Building
- engineered additional bracing required for excavation below 22 feet, Cell 12
- additional engineering support, Cell 11 (removed corner bracing and installed pipe struts)
- impacts exceeding designed depths, Cell 11 south wall area

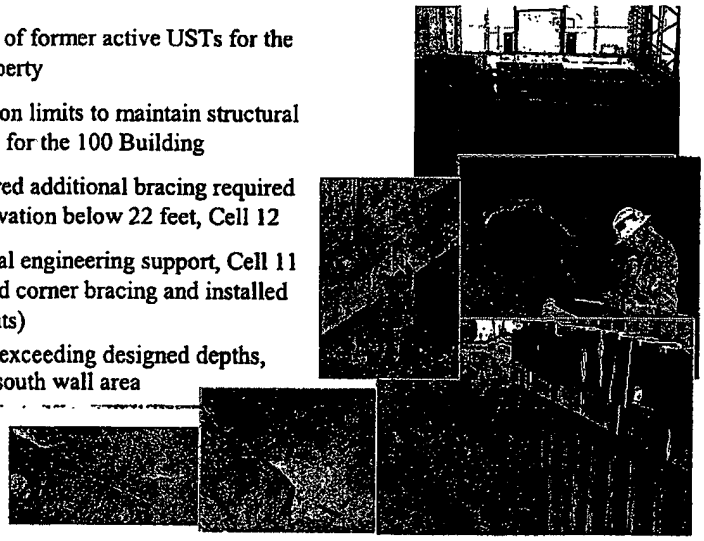

Cells 12, 11, & 10 Indicators:

- elevated uranium and thorium at greater depths
- influence from Recharge Basin #2



Cells 12, 11, & 10 Adjustments:

- Subsurface Soils Sampling and Analytical Plan
- additional investigation performed using a 3 inch hand auger to delineate the limits of impacted soils in Cell 11
- impacts in Cell 12 were defined using a 12 inch diameter auger inside a caisson
- uranium tube investigation



Historic Features & Anomalies

(significant impact to schedule)

- **UST**
- **Pipes**
- **Drum Remnants**
- **Utilities**
- **Leaching Pools and Catch Basins**
- **Building Structures**



Remaining Cells

Cells 5, 6, & 10:

- in progress

Cell 3:

- 22 to 24 feet, 4,600 yards^3, & 47 days

Cell 9 :

- 4 to 24 feet, 5,000 yards^3, & 57 days

Cells 8, 12 & 13 Extensions:

- 2 to 6 feet, 2,600 yards^3, & 20 days

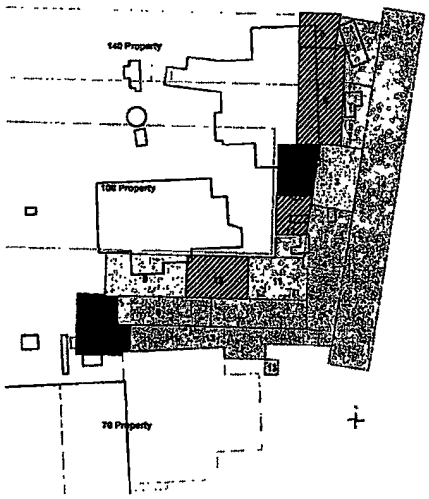

Cell Volume (comparisons 1/04)

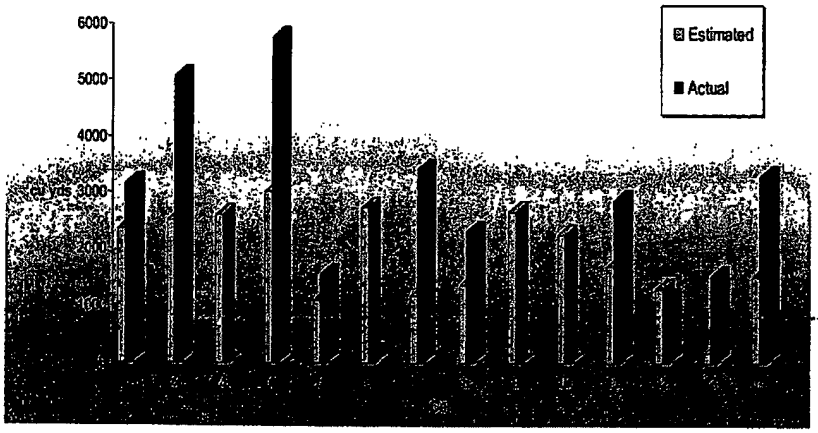

Waste Shipping

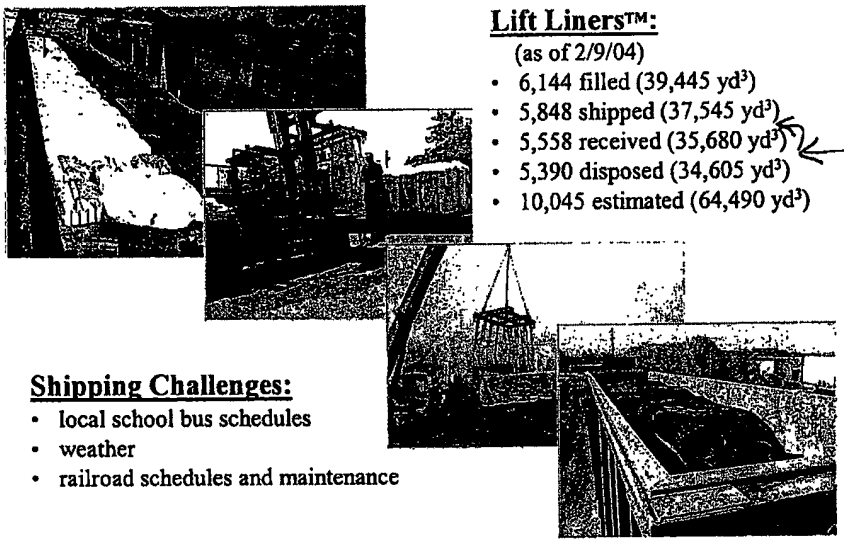

Lift Liners™:

(as of 2/9/04)

- 6,144 filled (39,445 yd^3)
- 5,848 shipped (37,545 yd^3)
- 5,558 received (35,680 yd^3)
- 5,390 disposed (34,605 yd^3)
- 10,045 estimated (64,490 yd^3)

in transit

Shipping Challenges:

- local school bus schedules
- weather
- railroad schedules and maintenance

On-Site Operations Support

- **Community Air Monitoring Program (CAMP)**
- **Stack Monitoring**



On-Site Operations Support

(continued)

- Global Positioning System (GPS)
- Laser Positioning System (LPS)
- Mapping & Data Collection



On-Site Operations Support

(continued)

- Bar Coding
- Radiological Sample Prep
- Chemical Analysis (groundwater & soil)
- Radiological Analysis (3 gamma spec units)
- Sample Archiving
- Data Validation



Potential Backfill Sources

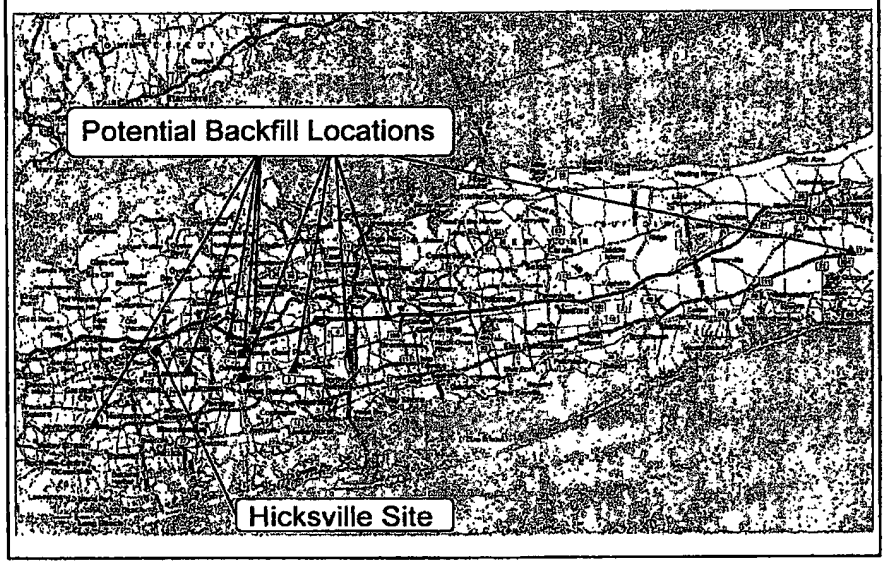

THE END

100,000,000 pounds of excavated material (12/9/03)

TANK REPORT, UST H, BUILDING 100

100 CANTIAGUE ROCK ROAD, HICKSVILLE, NEW YORK

FORMER SYLVANIA ELECTRIC PRODUCTS INCORPORATED FACILITY

HICKSVILLE, NEW YORK

SITE NUMBER V 00089-1

Prepared by
URS Corporation
and
Envirocon, Inc.

For:

GTE Operations Support Incorporated
One Verizon Way (VC34W453)
Basking Ridge, NJ 07920

May 2006

URS

May 31, 2006

Ms. Jean Agostinelli
Vice President – Controller
GTE Operations Support Incorporated
600 Hidden Ridge Drive (HQE03E60)
Irving, Texas 75038

Re: **Voluntary Cleanup Agreement**
For: GTE Former Sylvania Electric Products Incorporated Facility
By: GTE Operations Support Incorporated
Site #: V-00089-1 Index #: W1-0903-01-12

Tank Report, UST H, 100 Building, 100 Cantiague Rock Road, Hicksville, New York

Dear Ms. Agostinelli:

This letter documents findings and activities associated with the underground storage tank (UST) encountered during implementation of the *Systematic Subsurface Soil Sampling and Analysis Plan Beneath the 100 Building* (SSSA Plan), dated November 2004, at the Former Sylvania Electric Products Incorporated (Sylvania) facility located at 140, 100 and 70 Cantiague Rock Road, Hicksville, New York (the "Site"). The SSSA Plan was approved by the New York State Department of Environmental Conservation (NYSDEC) in their letter dated January 31, 2005. A copy of this letter is included in Appendix B of the *Systematic Subsurface Soil Sampling and Analysis Report, Investigation Beneath the 100 Building (Survey Units 03, 04, and 05), Former Sylvania Electric Products Incorporated Facility, Hicksville, New York*, submitted to NYSDEC in November 2005.

Underground Storage Tank

On April 29, 2005, during the advancement of soil boring DECH (**Figure 1**) in Survey Unit 03 (SU03), refusal was encountered at 5.5 feet (ft) below the concrete slab. Immediately, soil boring advancement was terminated to further evaluate the nature of the refusal encountered. On May 2, 2005, and in accordance with the Site Health and Safety Plan, the borehole was screened using a photoionization detector (PID) for volatile organic compounds (VOCs) and a 3-inch sodium iodide (NaI) detector for radioactivity. The PID reading from the borehole was measured at 17 parts per million (ppm), and the gamma readings were not elevated. A camera was then lowered inside the borehole and the photographs revealed that a UST had been encountered. The photographs show the visible portion of the interior of the UST (**Appendix A, Photographic Log**).

URS Corporation – New York
5 Penn Plaza, 13th Floor
New York, NY 10001
Tel: 212.840.0595
Site Tel: 516.932.9157
www.urscorp.com

The UST (hereafter "UST H"), positioned in an east-west orientation within subcell L17, measured approximately 5 ft in diameter and 15 ft in length, with an approximate capacity of 2,500 gallons. The location and orientation of UST H are illustrated in **Figure 1.**

Through an opening on top of UST H created during the advancement of the boring, liquid and sludge contained in the UST were measured to be 14 inches in depth (10 inches of sludge and 4 inches of liquid), equaling a total estimated volume of approximately 400 gallons (250 gallons of sludge and 150 gallons of liquid). No associated electrical equipment, piping, or vent lines were observed.

UST Contents Sampling

On May 2, 2005, samples of the liquid and sludge were collected from UST H. The samples were screened with a PID prior to laboratory analysis. PID readings were measured at 6.9 ppm for both the liquid and sludge. These samples were sent off Site for analysis to Severn Trent Laboratories, Inc. (STL) in Earth City, Missouri for the following analytes:

- pH using U. S. Environmental Protection Agency (USEPA) Method 9045A (solid) and 9040 (liquid);
- Reactivity (sulfide and cyanide) using USEPA Methods 7.3.3 and 7.3.4, respectively;
- Ignitability (flashpoint) using USEPA Method 1010;
- VOCs using USEPA Method 8260B;
- Toxicity Characteristic Leaching Procedure (TCLP) VOCs using USEPA Methods 8260B and 1311;
- TCLP semivolatile organic compounds (SVOCs) using USEPA Methods 8270C and 1311;
- TCLP metals using USEPA Methods 6010B and 1311 and TCLP mercury using USEPA Method 7470A;
- Total metals using USEPA Method 6010B and mercury using USEPA Method 7470;
- Polychlorinated biphenyls (PCBs) using USEPA Method 8082 (sludge only);
- TCLP organochlorine pesticides using USEPA Methods 8081A and 1311;
- TCLP chlorinated herbicides using USEPA Methods 8151A and 1311; and
- Radionuclides:
    - Gamma spectroscopy using Department of Energy (DOE) Method GA-01-R-MOD; and
    - Alpha spectroscopy: isotopic uranium using National Academy of Science (NAS)/DOE Method 3050/RP-725 and isotopic thorium using NAS/DOE Method 3004/RP-725.

The results of these analyses are presented in **Tables 1 through 11.**

Soil Sampling

To assess potential soil impacts adjacent to UST H, soil borings were advanced at location DECK, approximately 6 ft north of boring DECH and at location DECL, approximately 8 ft south of boring DECH (**Figure 1**). In both soil borings, soil samples were collected continuously in one-foot intervals to a total depth of 15 ft below the concrete slab. Field information and boring logs for the three borings are included in **Appendices B and C**, respectively.

The soil samples were analyzed on Site for radiological activity using the gamma spectroscopy system. Samples from every other foot were analyzed for nickel (Ni) using on-Site x-ray fluorescence spectroscopy (XRF). In addition, soil samples collected at 15 ft from each soil boring were analyzed for trichloroethene (TCE) and tetrachloroethene (PCE) by Stone Environmental Inc. (SEI) using solid phase microextraction and capillary gas chromatography. Results of these analyses are presented in **Table 12**.

UST Contents Analytical Results

The following discussion summarizes the findings of the liquid and sludge analysis from UST H. It should be noted that the liquid and sludge matrices presented analytical challenges during analysis as indicated by the validation qualifiers detailed on the individual tables.

General Chemistry:

The pH of both liquid and sludge samples was measured in the laboratory at 8.7 J,h for the liquid sample designated USTHL and at 9.1 J,h for the sludge sample designated USTHG. (See table notes for data qualifiers.) The samples did not flash (flash point of the samples was greater than 60 degrees Celsius), and reactive cyanide and reactive sulfide were not detected (**Table 2**).

Chemical Analyses:

Analytical results from STL indicate the presence of PCE, TCE, cis-1,2-dicholorethene, xylene, 2-butanone, and acetone (**Table 1**).

The TCLP analyses found PCE at a questionable concentration of 540 J,r µg/l in USTHG (**Table 3**). The TCLP analysis of USTHL reported 92 ug/l for PCE. No SVOCs were detected by TCLP analysis (**Table 4**).

Numerous metals were detected in both samples (**Table 5**). However, none of the metals were detected in concentrations that would limit disposal options. Generally, metals concentrations in sample USTHL were lower than those found in USTHG. Metals, organochlorine pesticide and chlorinated herbicide concentrations did not exceed the maximum concentration for toxicity characteristics (**Tables 6, 7 and 8**).

The PCB Aroclor® 1260 was found in sample USTHG at a concentration of 5,000 D µg/kg. Sample USTHL had insufficient volume for analysis of PCBs. No other PCBs were detected (**Table 9**.)

Radiological Analyses:

Tables 10 and 11 show the results of the STL gamma and alpha spectroscopy analysis, respectively. The alpha spectroscopy analytical results indicate the presence of uranium and thorium at elevated activity levels in both samples. In sample USTHG, total uranium (U-234, U-235 and U-238) activity was 1,338.7 pCi/g; in sample USTHL, the total uranium activity was 962,700 pCi/l. The relative ratios of U-238 to U-234 to U-235 indicate the uranium is at naturally-occurring abundances and is not enriched. In sample USTHG, Th-232 activity was 0.85 pCi/g; in sample USTHL, the Th-232 activity was 77.4 pCi/l.

Soil Boring Samples Analytical Results

The following discussion presents the analytical results for samples collected from the three soil borings (DECH, DECK, and DECL).

Chemical Analyses:

As shown on **Table 12**, no TCE concentrations were detected that were above the Site cleanup level of 0.7 mg/kg.

Several samples from the three soil borings (DECH, DECK, and DECL) had PCE concentrations that were above the Site cleanup level (1.82 mg/kg). The samples with concentrations above the Site cleanup level ranged from 2.10 J,s mg/kg to 13.2 D J,s mg/kg. The samples above the Site cleanup level were collected from depths of 2 to 5 ft. PCE concentrations detected from samples collected approximately 1 ft deeper (6 ft bgs) in borings DECK and DECL were two orders of magnitude lower.

Ni was detected in only 1 of the 18 samples tested (DECH, at 5 ft deep). The concentration of Ni (61.8 J mg/kg) is below the Site cleanup level of 560 mg/kg. Other samples analyzed for Ni were reported below the laboratory reporting limit of 100 mg/kg (**Table 12**).

Radiological Analyses:

Uranium and thorium met the Site cleanup levels in the soil samples tested (**Table 12**).

Status of UST and UST Contents

On May 4, 2005, a second soil boring was drilled in the UST for access approximately 5 ft to the east of boring DECH (**Figure 1**). The shallow soils from this boring location (between the

bottom of the concrete slab and the top of the UST) were not tested since the hole was created for access only. On May 5 and May 9, 2005, Liqui-Sorb® 200-gel polymer (an emulsifier) was added, through each UST access hole, to solidify the liquid and sludge mixture. In order to protect the access holes and to prevent sloughing of soils beneath the concrete slab, a 10-inch PVC pipe was placed into each of the tank's access borings to fill the holes in the building floor. Each pipe's stick-up above the floor is about 1 ft and each is capped to limit access. UST H has been registered with New York State Department of Health and remains in place. (Due to the location of the UST, it cannot be removed without threatening the integrity of the building.)

On June 3, 2005, the analytical results were submitted to NYSDEC.

Sincerely,
URS Corporation – New York



Robert D. Brathovde, P.E.
Engineer of Record

Professional Radiation Consulting, Inc. (PRCI) has reviewed this letter and the included radiological analysis results. I am in agreement with these conclusions.

Shane Brightwell, CHP
President, PRCI

Envirocon, Inc., has reviewed this letter and the included radiological analysis results. I am in agreement with these conclusions.

Richard Hafner
Radiation Safety Officer

Tables:

Table 1	UST H, Severn Trent Laboratory, Inc., Volatile Organic Compounds
Table 2	UST H, Severn Trent Laboratory, Inc., General Chemistry
Table 3	UST H, Severn Trent Laboratory, Inc., Toxicity Characteristic Leaching Procedure, Volatile Organic Compounds
Table 4	UST H, Severn Trent Laboratory, Inc., Toxicity Characteristic Leaching Procedure, Semivolatile Organic Compounds
Table 5	UST H, Severn Trent Laboratory, Inc., Target Analyte List Metals
Table 6	UST H, Severn Trent Laboratory, Inc., Toxicity Characteristic Leaching Procedure, Metals
Table 7	UST H, Severn Trent Laboratory, Inc., Toxicity Characteristic Leaching Procedure, Organochlorine Pesticides
Table 8	UST H, Severn Trent Laboratory, Inc., Toxicity Characteristic Leaching Procedure, Chlorinated Herbicides
Table 9	UST H, Severn Trent Laboratory, Inc., Polychlorinated Biphenyls
Table 10	UST H, Severn Trent Laboratory, Inc., Gamma Spectroscopy
Table 11	UST H, Severn Trent Laboratory, Inc., Isotopic Thorium and Uranium
Table 12	UST H, Soil Samples, NYSDEC-Requested Borings, On-Site Gamma Spectroscopy Analysis – Thorium and Uranium; Stone Environmental, Inc., Analysis – Trichloroethene, Tetrachloroethene, and Nickel

Figures:

Figure 1	UST H, Building 100, Survey Unit 03

Appendices:

Appendix A	Photographic Log
Appendix B	Field Information
Appendix C	Boring Logs

TABLES

Table 1

GTE Operations Support Incorporated
Former Sylvania Electric Products Incorporated Facility - Hicksville, New York

UST H
Severn Trent Laboratories, Inc.
Volatile Organic Compounds

Compound Name	30785-C-EX-G-L17USTHG-99.9-S2			30785-C-EX-W-L17USTHL-99.9-S2		
	UST H G			UST H L		
	Result	Qualifier	Level III	Result	Qualifier	Level III
1,1,1-Trichloroethane	38	U	UJ, Q	1.0	U	
1,1,2,2-Tetrachloroethane	38	U	UJ, Q	1.0	U	
1,1,2-Trichloroethane	38	U	UJ, Q	1.0	U	
1,1-Dichloroethane	38	U	UJ, Q	1.0	U	
1,1-Dichloroethene	38	U	UJ, Q	1.0	U	
1,2-Dichlorobenzene	75	U	UJ, Q	1.0	U	
1,2-Dichloroethane	38	U	UJ, Q	1.0	U	UJ, c
1,2-Dichloropropane	38	U	UJ, Q	1.0	U	
1,3-Dichlorobenzene	75	U	UJ, Q	1.0	U	
1,4-Dichlorobenzene	75	U	UJ, Q	1.0	U	
2-Butanone	52	J,D	J, c	11		J, c
2-Hexanone	150	U	UJ, Q	5.0	U	
4-Methyl-2-pentanone (MIBK)	150	U	UJ, r	5.0	U	UJ, r
Acetone	140	U	U,z	29		U,y
Benzene	38	U	UJ, Q	0.29	J	
Bromodichloromethane	38	U	UJ, Q	1.0	U	
Bromoform	38	U	UJ, Q	1.0	U	
Bromomethane	75	U	UJ, r	2.0	U	UJ, r
Carbon disulfide	38	U	UJ, Q	1.0	U	
Carbon tetrachloride	38	U	UJ, Q	1.0	U	UJ, c
Chlorobenzene	38	U	UJ, Q	1.0	U	
Chloroethane	75	U	UJ, r	2.0	U	UJ, r
Chloroform	38	U	UJ, Q	1.0	U	
Chloromethane	75	U	UJ, Q	2.0	U	
cis-1,2-Dichloroethene	9.5	J,D	J, Q	1.7		
cis-1,3-Dichloropropene	38	U	UJ, Q	1.0	U	
Dibromochloromethane	38	U	UJ, Q	1.0	U	
Ethylbenzene	54	D	J, Q	1.0	U	
Methylene chloride	75	U	UJ, r	6.9	B	U,z

GTES0000009

Table 1

GTE Operations Support Incorporated
Former Sylvania Electric Products Incorporated Facility - Hicksville, New York

UST H
Severn Trent Laboratories, Inc.
Volatile Organic Compounds

Compound Name	30785-C-EX-G-L17USTHG-99.9-S2			30785-C-EX-W-L17USTHL-99.9-S2		
	UST H G			UST H L		
	Result	Qualifier	Level III	Result	Qualifier	Level III
Styrene	38	U	UJ, Q	1.0	U	
Tetrachloroethene	10,000	D	UJ, r	84		J, r
Toluene	38	U	UJ, Q	1.0	U	
trans-1,2-Dichloroethene	38	U	UJ, Q	1.0	U	
trans-1,3-Dichloropropene	38	U	UJ, c	1.0	U	R,I
Trichloroethene	340	D	J, Q	11		
Vinyl chloride	75	U	UJ, r	1.0	U	UJ, r
Xylenes (total)	440	D	J, Q	1.0	U	

Notes:
Samples analyzed by USEPA Method 8260B
Sample collected on 5/02/05
Results reported in micrograms per kilogram (ug/kg) for UST H G and micrograms per liter (mg/l) for UST H L
Level III = Validation

Qualifier:
U = Non-detect
D = Result was obtained from the analysis of a dilution
J = Estimated result is less than the Reporting Limit (RL)
R = The datum is unusable due to QC failures
B = Compound also detected in the method blank

Reason Code:
c = Calibration failure
I = Laboratory control sample (LCS) recovery failure
Q = The sample percent moisture (65%) is greater than the the control limit (i.e., 50%).
r = Linearity (%RSD or r) failure
y = Analyte was also detected in the trip blank
z = Method blank and/or storage blank contamination

GTES0000010

TABLES

Table 1

GTE Operations Support Incorporated
Former Sylvania Electric Products Incorporated Facility - Hicksville, New York

UST H
Severn Trent Laboratories, Inc.
Volatile Organic Compounds

Compound Name	30785-C-EX-G-L17USTHG-99.9-S2			30785-C-EX-W-L17USTHL-99.9-S2		
	UST H G			UST H L		
	Result	Qualifier	Level III	Result	Qualifier	Level III
1,1,1-Trichloroethane	38	U	UJ, Q	1.0	U	
1,1,2,2-Tetrachloroethane	38	U	UJ, Q	1.0	U	
1,1,2-Trichloroethane	38	U	UJ, Q	1.0	U	
1,1-Dichloroethane	38	U	UJ, Q	1.0	U	
1,1-Dichloroethene	38	U	UJ, Q	1.0	U	
1,2-Dichlorobenzene	75	U	UJ, Q	1.0	U	
1,2-Dichloroethane	38	U	UJ, Q	1.0	U	UJ, c
1,2-Dichloropropane	38	U	UJ, Q	1.0	U	
1,3-Dichlorobenzene	75	U	UJ, Q	1.0	U	
1,4-Dichlorobenzene	75	U	UJ, Q	1.0	U	
2-Butanone	52	J,D	J, c	11		J, c
2-Hexanone	150	U	UJ, Q	5.0	U	
4-Methyl-2-pentanone (MIBK)	150	U	UJ, r	5.0	U	UJ, r
Acetone	140	U	U,z	29		U,y
Benzene	38	U	UJ, Q	0.29	J	
Bromodichloromethane	38	U	UJ, Q	1.0	U	
Bromoform	38	U	UJ, Q	1.0	U	
Bromomethane	75	U	UJ, r	2.0	U	UJ, r
Carbon disulfide	38	U	UJ, Q	1.0	U	
Carbon tetrachloride	38	U	UJ, Q	1.0	U	UJ, c
Chlorobenzene	38	U	UJ, Q	1.0	U	
Chloroethane	75	U	UJ, r	2.0	U	UJ, r
Chloroform	38	U	UJ, Q	1.0	U	
Chloromethane	75	U	UJ, Q	2.0	U	
cis-1,2-Dichloroethene	9.5	J,D	J, Q	1.7		
cis-1,3-Dichloropropene	38	U	UJ, Q	1.0	U	
Dibromochloromethane	38	U	UJ, Q	1.0	U	
Ethylbenzene	54	D	J, Q	1.0	U	
Methylene chloride	75	U	UJ, r	6.9	B	U,z

GTES000012

Table 1

GTE Operations Support Incorporated
Former Sylvania Electric Products Incorporated Facility - Hicksville, New York

UST H
Severn Trent Laboratories, Inc.
Volatile Organic Compounds

Compound Name	30785-C-EX-G-L17USTHG-99.9-S2			30785-C-EX-W-L17USTHL-99.9-S2		
	UST H G			UST H L		
	Result	Qualifier	Level III	Result	Qualifier	Level III
Styrene	38	U	UJ, Q	1.0	U	
Tetrachloroethene	10,000	D	UJ, r	84		J, r
Toluene	38	U	UJ, Q	1.0	U	
trans-1,2-Dichloroethene	38	U	UJ, Q	1.0	U	
trans-1,3-Dichloropropene	38	U	UJ, c	1.0	U	R,I
Trichloroethene	340	D	J, Q	11		
Vinyl chloride	75	U	UJ, r	1.0	U	UJ, r
Xylenes (total)	440	D	J, Q	1.0	U	

Notes:
Samples analyzed by USEPA Method 8260B
Sample collected on 5/02/05
Results reported in micrograms per kilogram (ug/kg) for UST H G and micrograms per liter (mg/l) for UST H L
Level III = Validation

Qualifier:
U = Non-detect
D = Result was obtained from the analysis of a dilution
J = Estimated result is less than the Reporting Limit (RL)
R = The datum is unusable due to QC failures
B = Compound also detected in the method blank

Reason Code:
c = Calibration failure
I = Laboratory control sample (LCS) recovery failure
Q = The sample percent moisture (65%) is greater than the the control limit (i.e., 50%).
r = Linearity (%RSD or r) failure
y = Analyte was also detected in the trip blank
z = Method blank and/or storage blank contamination

GTES0000013

Table 2

GTE Operations Support Incorporated
Former Sylvania Electric Products Incorporated Facility - Hicksville, New York

UST H
Severn Trent Laboratories, Inc.
General Chemistry

Analyte	Units	Method	30785-C-EX-G-L17USTHG-99.9-S2			Units	30785-C-EX-W-L17USTHL-99.9-S2		
			UST H G				UST H L		
			Result	Qualifer	Level III		Result	Qualifer	Level III
Flashpoint	C°	SW846-1010	>60.0			C°	>60.0		
pH	no units	SW846 9045A	9.1		J,h	no units	8.7		J,h
Reactive Cyanide	mg/kg	SW846-7.3.3	0.14	U		mg/l	0.25	U	
Reactive Sulfide	mg/kg	SW846-7.3.4	12.7	U		mg/l	22.2	U	

Notes:
Samples sludge (G) and liquid (L) were collected on 5/02/05
Sample results reported in milligrams per kilogram (mg/kg), milligrams per liter (mg/l), and degrees Centigrade (C°)
Level III = Validation
Qualifier:
U = Non-detect
J,h = The data should be acceptable; however the pH was not analyzed within 24 hour holding time.

GTES0000014

Table 3

GTE Operations Support Incorporated
Former Sylvania Electric Products Incorporated Facility-Hicksville, New York

UST H
Severn Trent Laboratories, Inc.
Toxicity Characteristic Leaching Procedure
Volatile Organic Compounds

Compound	30785-C-EX-G-L17USTHG-99.9-S2			30785-C-EX-W-L17USTHL-99.9-S2		
	UST H G			UST H L		
	Result	Qualifier	Level III	Result	Qualifier	Level III
Vinyl chloride	100	U	UJ,r	50	U	UJ, r
1,1-Dichloroethene	50	U		50	U	
2-Butanone	50	U		200	U	R, c
Chloroform	50	U		50	U	
Carbon tetrachloride	50	U	UJ, c	50	U	
1,2-Dichloroethane	50	U	UJ, c	50	U	
Benzene	50	U		50	U	
Trichloroethene	9.0	J		17	J	
Tetrachloroethene	540		J, r	92		
Chlorobenzene	50	U		50	U	

Notes:
Samples analyzed by USEPA Methods 8260B and 1311
Sample of sludge (G) and liquid (L) collected on 5/02/05
Results reported in micrograms per liter (ug/l)
Level III = Validation

Qualifier:
U = Non-detect
J = Estimated result is less than reporting limit (RL).
R = The datum is unusable due to quality control failure.

Reason Code:
c = Calibration failure.
r = Linearity (%RSD or r) failure in initial calibration

GTES000015

Table 4

GTE Operations Support Incorporated
Former Sylvania Electric Products Incorporated Facility--Hicksville, New York

UST H
Severn Trent Laboratories, Inc.
Toxicity Characteristic Leaching Procedure
Semivolatile Organic Compounds

Compound Name	30785-C-EX-G-L17USTHG-99.9-S2 UST H G			30785-C-EX-W-L17USTHL-99.9-S2 UST H L		
	Result	Qualifer	Level III	Result	Qualifer	Level III
1,4-Dichlorobenzene	50	U		50	U	
2,4,5-Trichlorophenol	50	U		50	U	
2,4,6-Trichlorophenol	50	U		50	U	
2,4-Dinitrotoluene	50	U		50	U	
2-Methylphenol	50	U		50	U	
3-Methylphenol & 4-Methylphenol	100	U		50	U	
Hexachlorobenzene	50	U		50	U	UJ,n
Hexachlorobutadiene	50	U		50	U	
Hexachloroethane	50	U		50	U	
Nitrobenzene	50	U		50	U	
Pentachlorophenol	250	U		50	U	UJ,r
Pyridine	100	U		100	U	

Notes:
Samples analyzed by USEPA Methods 8270C and 1311
Samples of sludge (G) and liquid (L) collected on 5/02/05
Results reported in micrograms per liter (ug/l)
Level III - Validation

Qualifier:
U = Non-detect
UJ = The datum should be considered non-detect, however, the detection limit may be inaccurate.

Reason Code:
n = Internal standard failure
r = Linearity (%RSD or r) failure in initial calibration

GTES000016

Table 5

GTE Operations Support Incorporated
Former Sylvania Electric Products Incorporated Facility - Hicksville, New York

UST H
Severn Trent Laboratories, Inc.
Target Analyte List Metals

Compound	30785-C-EX-G-L17USTHG-99.9-S2			30785-C-EX-W-L17USTHL-99.9-S2		
	UST H G			UST H L		
	Result	Qualifier	Level III	Result	Qualifier	Level III
Aluminum	157,000	N	J,Q	17,700	NE	J,m
Antimony	14.3	U	UJ,Q	1,250	UN	UJ
Arsenic	2.9	U	UJ,Q	1,250	U	
Barium	9.3	B	J,Q	63.0	BE	J,s
Beryllium	0.12	B	J,I	52.1	E	J,s
Cadmium	1.2	B	J,Q	12.5	U	
Calcium	696	B	J,Q	44,200	NE	J,m
Chromium	27.9		J,Q	25	UN	UJ,m
Cobalt	14.3	U	UJ,Q	125	UN	UJ,m
Copper	554	N	J,Q	1,630	N	J,m
Iron	5,290	N	J,Q	3,460	NE	J,m
Lead	31.6		J,Q	1,250	UN	UJ,m
Magnesium	685	B	J,Q	40,300	NE	J,m
Manganese	55.3		J,Q	199	E	J,s
Nickel	306	N	J,m	402	N	J,m
Potassium	1,430	U	UJ,Q	68,400		
Selenium	1.4	U	UJ,Q	750	U	
Silver	2.9	U	UJ,Q	25	U	
Sodium	66,700		J,Q	27,000,000	N	
Thallium	2.9	U	UJ,Q	24.6	BN	J,m
Vanadium	2.5	B	J,Q	125	UN	UJ,m
Zinc	91.1		J,Q	105		
Mercury	0.095	U	UJ,w	0.59	B	J,h

Notes:
Samples analyzed by USEPA Methods 6010B and 7471A, 7470A (Mercury only)
Samples of sludge (G) and liquid (L) were collected on 5/2/05
Samples of sludge results are reported in milligrams per kilogram (mg/kg) and samples of liquid results in micrograms per liter (ug/l).
Level III = Validation

Qualifers:
U = Non-detect
J = Estimated result less than reporting limit (RL)
N = Spiked analyte recovery is outside stated control limits.
B = Estimated result less than the reporting limit and greater than the method detection limit (MDL).
E = Matrix interference
Reason Code:
Q = The sample percent moisture (65%) is greater than the control limit (i.e., 50%).
h = Holding time exceeded
I = Laboratory control sample (LCS) recovery failure
m = MS/MSD recovery failure
s = Surrogate failure
w = Contract required detection limit (CRDL) standard or tracer recovery failure

GTES0000017

Table 6

GTE Operations Support Incorporated
Former Sylvania Electric Products Incorporated Facility - Hicksville, New York

UST H
Severn Trent Laboratories, Inc.
Toxicity Characteristic Leaching Procedure
Metals

Compound Name	30785-C-EX-G-L17USTHG-99.9-S2			30785-C-EX-W-L17USTHL-99.9-S2		
	UST H G			UST H L		
	Result	Qualifer	Level III	Result	Qualifer	Level III
Arsenic	500	U		2,000	U	
Barium	445	B	R, p	130	B	
Cadmium	25	U		100	U	
Chromium	50	U		200	U	
Copper	2,140			1,890		
Lead	250	U		1,000	U	
Selenium	500	U		2,000	U	
Silver	50	U		200	U	
Zinc	80.7	B		125	B	
Mercury	10	U, E		10	U	

Notes :
Samples analyzed by USEPA Methods 6010B and 1311 and 7471A, 7470A (Mercury)
TCLP results reported in micrograms per liter (ug/l)
Samples of sludge (G) and liquid (L) collected on 5/02/05
Level III - Validation
Qualifier:
U = Non-detect
B = Estimated result is less than the Reporting Limit (RL) and greater than the Method Detection Limit (MDL).
E = Matrix interference
R = The datum is unusable due to quality control failure.
Reason Code:
p = Preparation blank contamination

GTES000018

Table 7

GTE Operations Support Incorporated
Former Sylvania Electric Products Incorporated Facility - Hicksville, New York

UST H
Severn Trent Laboratories, Inc.
Toxicity Characteristic Leaching Procedure
Organochlorine Pesticides

Compound Name	30785-C-EX-G-L17USTHG-99.9-S2			30785-C-EX-W-L17USTHL-99.9-S2		
	UST H G			UST H L		
	Result	Qualifer	Level III	Result	Qualifer	Level III
Chlordane (technical)	5.0	U		5.0	U	
Endrin	0.50	U		0.50	U	
gamma-BHC (Lindane)	0.50	U		0.50	U	
Heptachlor	0.50	U		0.50	U	
Heptachlor epoxide	0.50	U		0.50	U	
Methoxychlor	1.0	U		1.0	U	
Toxaphene	20	U		20	U	

Notes:
Samples analyzed by USEPA Method 8081A and 1311
Samples of sludge (G) and liquid (L) collected on 5/02/05
Results reported in micrograms per liter (ug/l)
Level III = Validation
Qualifier:
U = Non-detect

GTES0000019

Table 8

GTE Operations Support Incorporated
Former Sylvania Electric Products Incorporated Facility - Hicksville, New York

UST H
Severn Trent Laboratories, Inc.
Toxicity Characteristic Leaching Procedure
Chlorinated Herbicides

Compound Name	30785-C-EX-G-L17USTHG-99.9-S2			30785-C-EX-W-L17USTHL-99.9-S2		
	UST H G			UST H L		
	Result	Qualifer	Level III	Result	Qualifer	Level III
2,4,5-TP (Silvex)	10	U		10	U	
2,4-D	40	U		40	U	

Notes:
Samples analyzed by USEPA Method 8151A and 1311
Samples of sludge (G) and liquid (L) collected on 5/02/05
Results reported in micrograms per liter (ug/l)
Level III = Validation
Qualifier:
U = Non-detect

GTES000020

Table 9

GTE Operations Support Incorporated
Former Sylvania Electric Products Incorporated Facility--Hicksville, New York

UST H
Severn Trent Laboratories, Inc.
Polychlorinated Biphenyls

Compound	30785-C-EX-G-L17USTHG-99.9-S2		
	UST H G		
	Result	Qualifier	Level III
Aroclor 1016	94	U	
Aroclor 1221	94	U	
Aroclor 1232	94	U	
Aroclor 1242	94	U	
Aroclor 1248	94	U	
Aroclor 1254	94	U	
Aroclor 1260	5,000	D	
Aroclor 1262	94	U	
Aroclor 1268	94	U	

Notes:
Samples analyzed by USEPA Methods SW 846 8082
Sample of sludge collected on 5/02/05
Results reported in micrograms per kilogram (ug/kg)
Level III = Validation
Qualifier:
D = Result was obtained from the analysis of a dilution.
U = Non-detect

GTES0000021

Table 10

GTE Operations Support Incorporated
Former Sylvania Electic Products Incorporated Facility - Hicksville, New York

UST H
Severn Trent Laboratories, Inc.
Gamma Spectroscopy

Compound	30785-R-EX-G-L17USTHG-99.9-S2				30785-R-EX-W-L17USTHL-99.9-S2			
	UST H G				UST H L			
	Result	Qualifier	Uncertainty	Level III	Result	Qualifier	Uncertainty	Level III
Actinium 228	1.49		0.77		120	U	69	U,Q1
Bismuth 212	2.4	U	1.3	U,Q1	400	U	240	U,Q1
Bismuth 214	0.56	U	0.30	U,Q1	97	U	57	U,Q1
Lead 212	1.58		0.47		79	U	47	U,Q1
Lead 214	0.46	U	0.26	U,Q1	80	U	49	U,Q1
Protactinium 234M	760		110		358,000		30,000	
Radium (226)	0.56	U	0.30	U,Q1	97	U	57	U,Q1
Radium 228	1.49		0.70		120	U	70	U,Q1
Thallium 208	0.37		0.24		55	U	31	U,Q1
Thorium 231	30.6		6.4		30,800		3,800	
Thorium 232	1.49		0.70		120	U	70	U,Q1
Thorium 234	730		140		336,000		56,000	
Uranium 235	29.9		6.2		29,700		5,100	
Uranium 238	730		77		336,000		23,000	

Notes:
Samples analyzed by Method GA-01-R MOD
Samples of sludge (G) and liquid (L) collected on 5/02/05
Results are reported in picoCuries per gram (pCi/g) (sludge)
and picoCuries per liter (pCi/l) (liquid)
Level III = Validation
Qualifer:
U = Non-detect
Reason Code:
Q1 = Reporting limit less than minimum detectable concentration

Table 11

GTE Operations Support Incorporated
Former Sylvania Electic Products Incorporated Facility - Hicksville, New York

UST H
Severn Trent Laboratories, Inc.
Isotopic Thorium and Uranium

Compound	30785-R-EX-G-L17USTHG-99.9-S2				30785-R-EX-W-L17USTHL-99.9-S2			
	UST H G				UST H L			
	Result	Qualifier	Uncertainty	Level III	Result	Qualifier	Uncertainty	Level III
Thorium 228	1.04		0.22		94.8		9.6	
Thorium 230	0.52		0.15		51.2		5.6	
Thorium 232	0.85		0.19		77.4		8.0	
Uranium 234	653		64		460,000		60,000	
Uranium 235	32.7		7.0		25,700		4,500	
Uranium 238	653		64		477,000		62,000	

Notes:
Isotopic thorium analyzed by Method 3004/RP-725
Isotopic uranium analyzed by Method 3050/RP-725
Samples of sludge (G) and liquid (L) collected on 5/02/05
Results reported in picoCuries per gram (pCi/g) (sludge) and picoCuries per liter (pCi/l) (liquid)
Level III = Validation

GTES0000023

Table 12

GTE Operations Support Incorporated
Former Sylvania Electric Products Incorporated Facility - Hicksville, New York

UST H, Soil Samples
NYSDEC-Requested Borings
On-Site Gamma Spectroscopy Analysis - Thorium and Uranium
Stone Environmental, Inc., Analysis - Trichloroethene, Tetrachloroethene, and Nickel

Subcell	Boring Location	Sample ID	Depth (feet)	Th-232 (pCi/g)	Th-232 Ratio	U-238 (pCi/g)	U-238 Ratio	TCE (mg/kg)	PCE (mg/kg)	Ni (mg/kg)
L17	DECH	30778	-1.0	0.92	0.33	1.67	0.03	0.088 U	0.088 U	
L17	DECH	30779	0.0							100 U
L17	DECH	30780	1.0	1.09	0.39	10.46	0.21	0.091 U	0.114	
L17	DECH	30781	2.0							100 U
L17	DECH	30782	3.0	1.23	0.44	18.46	0.37	0.226	3.75	
L17	DECH	30783	4.0							100 U
L17	DECH	30784	5.0					0.074 U	2.10 J, s	61.8 J
L16	DECK	30788	-1.0	0.76	0.27	2.45	0.05			100 U
L16	DECK	30789	0.0	0.99	0.35	3.12	0.06	0.099 U	0.099 U	
L16	DECK	30790	1.0	0.95	0.34	6.98	0.14			100 U
L16	DECK	30791	2.0	0.79	0.28	12.24	0.24	0.377 J,s	13.2 D J,s	
L16	DECK	30792	4.0	1.28	0.46	8.68	0.17	0.103	4.28	
L16	DECK	30793	5.0	1.11	0.40	9.69	0.19			100 U
L16	DECK	30794	6.0	0.42	0.15	1.16 J	0.02	0.099 U	0.099 U	
L16	DECK	30795	7.0							100 U
L16	DECK	30796	8.0	0.57	0.20	1.34 J	0.03	0.105 U	0.105 U	
L16	DECK	30797	9.0							100 U
L16	DECK	30798	10.0	0.20	0.07	1.16	0.02	0.092 U	0.092 U	
L16	DECK	30799	11.0	0.34	0.12	3.18 J	0.06			100 U
L16	DECK	30800	12.0	0.33	0.12	0.62 J	0.01	0.091 U	0.091 U	
L16	DECK	30801	13.0							100 U
L16	DECK	30802	14.0	0.35	0.13	0.84 J	0.02	0.092 U	0.092 U	
L17	DECL	30803	-1.0							100 U
L17	DECL	30804	0.0	1.04	0.37	3.83	0.08	0.092 U	0.233	
L17	DECL	30805	2.0	1.24	0.44	2.89	0.06	0.096 U	3.92	
L17	DECL	30806	3.0	1.40	0.50	6.69 J	0.13			100 U
L17	DECL	30807	4.0	0.98	0.35	33.64	0.67	0.162	4.29 D	
L17	DECL	30808	5.0	0.62	0.22	9.33	0.19			100 U

Table 12

GTE Operations Support Incorporated
Former Sylvania Electric Products Incorporated Facility - Hicksville, New York

UST H, Soil Samples
NYSDEC-Requested Borings
On-Site Gamma Spectroscopy Analysis - Thorium and Uranium
Stone Environmental, Inc., Analysis - Trichloroethene, Tetrachloroethene, and Nickel

Subcell	Boring Location	Sample ID	Depth (feet)	Th-232 (pCi/g)	Th-232 Ratio	U-238 (pCi/g)	U-238 Ratio	TCE (mg/kg)	PCE (mg/kg)	Ni (mg/kg)
L17	DECL	30809	6.0	0.72	0.26	4.40 J	0.09	0.097 U	0.097 U	
L17	DECL	30810	7.0	0.62	0.22	5.89	0.12			100 U
L17	DECL	30811	8.0	0.60	0.21	5.47	0.11	0.095 U	0.095 U	
L17	DECL	30812	9.0							100 U
L17	DECL	30813	10.0	0.23	0.08	2.05	0.04	0.092 U	0.092 U	
L17	DECL	30814	11.0							100 U
L17	DECL	30815	12.0	0.37	0.13	4.06	0.08	0.094 U	0.094 U	
L17	DECL	30816	13.0	0.27	0.10	3.14	0.06			100 U
L17	DECL	30817	14.0	0.29	0.10	0.77 UJ	0.02	0.096 U	0.096 U	

Notes:

Sample results are on-Site analyses; blank cells in table indicate analysis was not performed.

See Figure 1 for boring locations.

Results are in picoCuries per gram (pCi/g) or milligrams per kilogram (mg/kg).

PCE analytical results in shaded cells are above the Site cleanup level (1.82 mg/kg).

Depth refers to Site datum, 145 feet mean sea level (msl) = 0 ft depth; -1.0 ft depth = 146 ft msl; 1.0 ft depth = 144 ft msl.

Analytes:

Th-232 - Thorium-232
U-238 - Uranium-238
TCE - Trichloroethene
PCE - Perchloroethene
Ni - Nickel

Due to an artifact in the laboratory reporting program, the on-Site analytical data should be interpreted to two significant figures.

Qualifiers:

J - Validation qualifier used to indicate that the result is considered an estimate.

UJ - Validation qualifier used to indicate that the result was qualified as non-detect and the associated reporting limit is considered an estimate.

U - Non-detect

s - Surrogate failure

D - Result was obtained from the analysis of a dilution.

GTES0000025

FIGURES

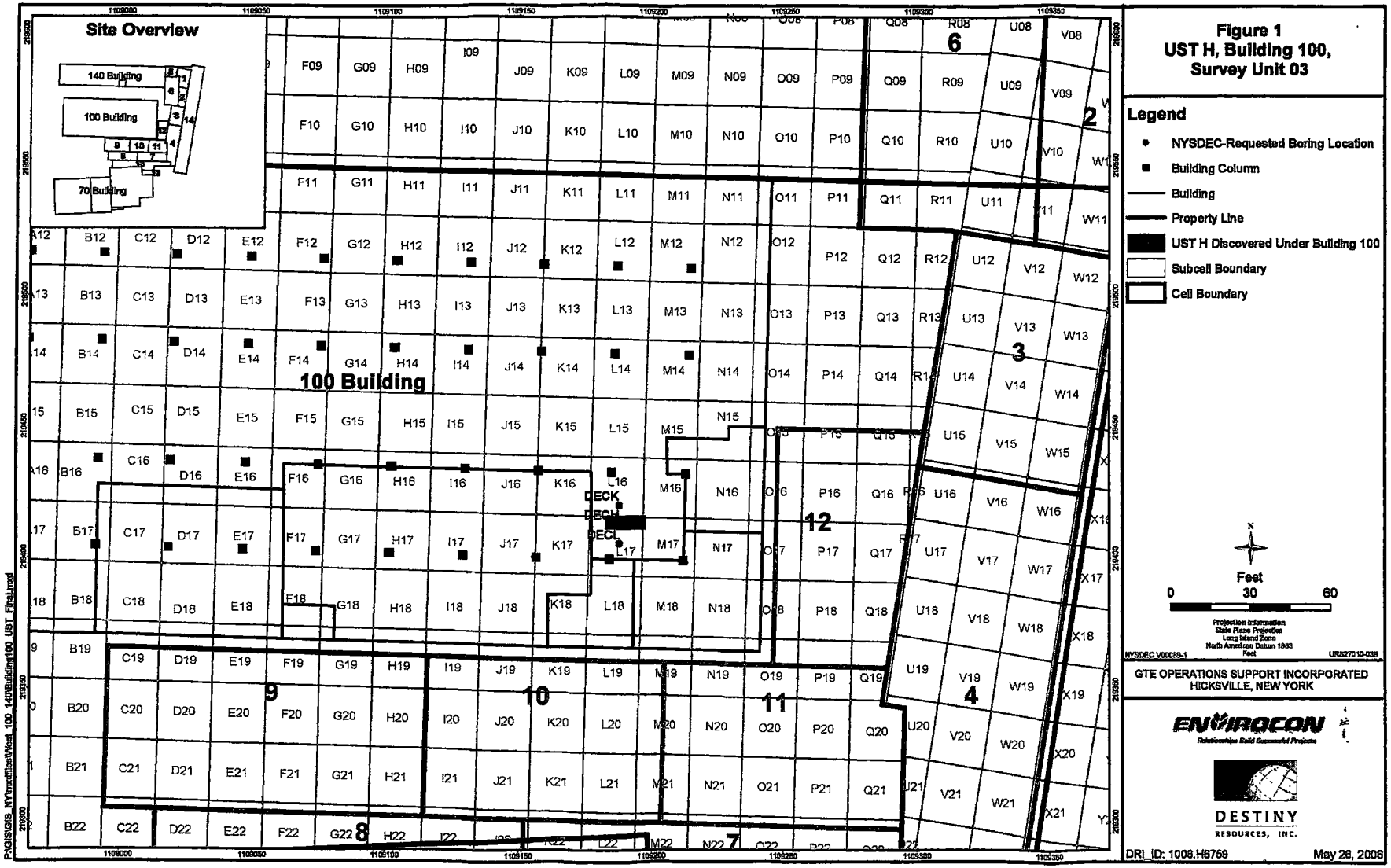

GTES0000027

APPENDIX A


UST H Looking Eastward From DECH Location (5/2/05)

Second Hole East End (5/4/05)

DECH Location
Looking Westward From
Second Access Hole
5/6/05

APPENDIX B

Appendix B – Field Information

This section provides information on the samples collected from the contents of UST H and samples collected from the three borings, DECH (drilled over and into UST H) and DECK and DECL (drilled in the vicinity of UST H).

DAILY SAMPLE COLLECTION LOG

CELL: XX

DATE: 4/28/05

SAMPLER'S INITIALS: BJ

SUBCELL	TIME	SAMPLE TYPE (WS CH CF/VF, X, P)	BAG #	DEPTH (ft)	PID (ppm)	GAMMA (cpm)	STONE (vial #)	COMMENTS
L17	1700	DL VOC	DECH	+1	0.0	↑	16627	
↓	1705	↓ N1	↓	0	0.0	|	—	
↓	1705	↓ VOC	↓	1	0.0	|	16628	
		~~N1~~		~~2~~			—	~~BLS~~
		~~VOC~~		~~3~~				~~BLS~~
		~~N1~~		~~4~~			—	~~BLS~~
		~~VOC~~		~~5~~			—	~~BLS~~

Notes:

Subcell Information Sheet

Date: 4/28/05
Cell: XX
Subcell: L17

Use the box below to depict any features encountered within a subcell

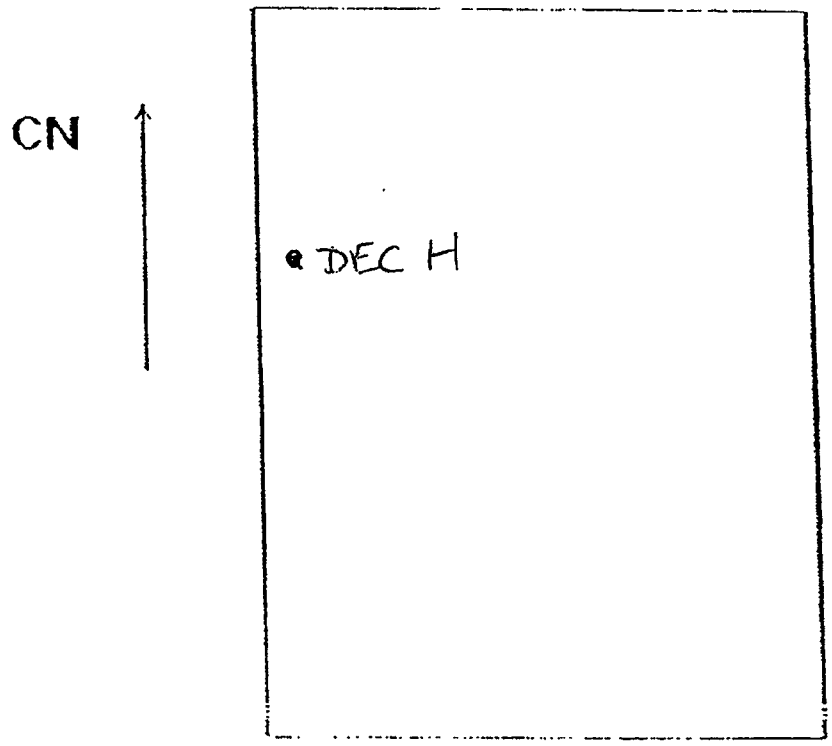

Notes

#30778		#30779		#30780	
Sample	VOC	Sample	NP	Sample	VOC
Depth (feet)	+1	Depth (feet)	C	Depth (feet)	1
PID (ppm)	0.0	PID (ppm)	0.0	PID (ppm)	0.0
Stone Number	16627	Stone Number	—	Stone Number	16628
4 oz Jar collected?	Y (N)	4 oz Jar collected?	Y N	4 oz Jar collected?	Y (N)
Time	1700	Time	1705	Time	1705
Sampler Initials	BS	Sampler Initials	BS	Sampler Initials	BS

DAILY SAMPLE COLLECTION LOG

CELL: XX

DATE: 4/29/05

SAMPLER'S INITIALS: BS

SUBCELL	TIME	SAMPLE TYPE (WS CH CONF X P)	BAG #	DEPTH (ft)	PID (ppm)	GAMMA (cpm)	STONE (vial #)	COMMENTS
L17	0740	DL Ni	DECH	2	0.0		—	
	0740	VOC		3	0.0		16629	
	0750	Ni		4	0.0		—	
	0850	Ni/VOC		5	0.0		16630	Ni & VOC collected elevated rad
		Ni		6			—	
		VOC		7				
		Ni		8			—	
		VOC		9				

Notes:

Subcell Information Sheet

Date: 4/29/05
Cell: XX
Subcell 47

Use the box below to depict any features encountered within a subcell

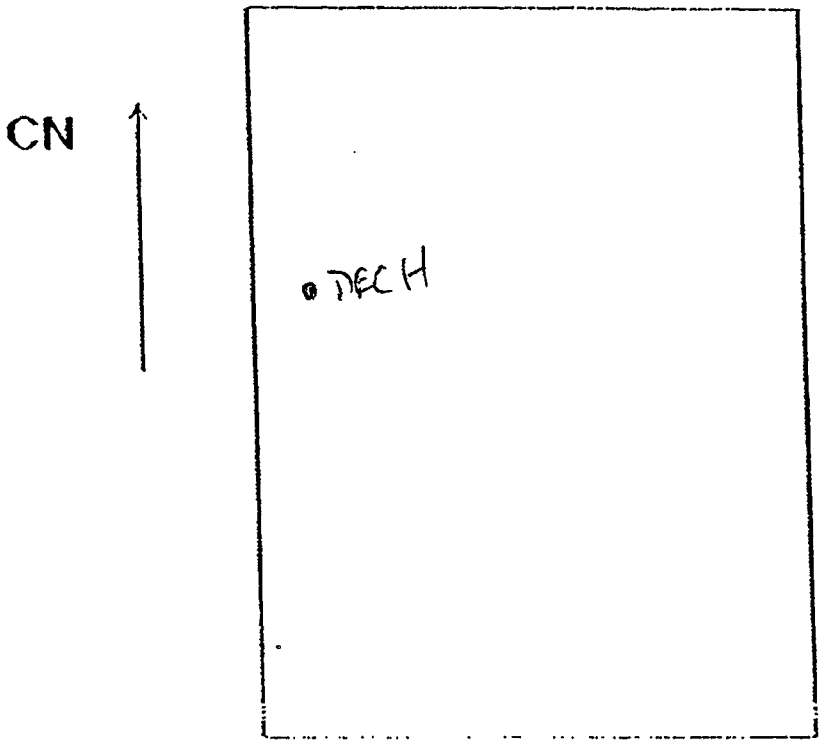

Notes

#30784	#30784	
Sample N;	Sample VOC	Sample
Depth (feet) 5	Depth (feet) 5	Depth (feet)
PID (ppm) 0.0	PID (ppm) 0.0	PID (ppm)
Stone Number	Stone Number 16630	Stone Number
4 oz Jar collected?	4 oz Jar collected? Y (n)	4 oz Jar collected? Y n
Time 0850	Time 0850	Time
Sampler Initials BB	Sampler Initials BB	Sampler Initials

Subcell Information Sheet

Date: 4/29/05
Cell XX
Subcell L7

Use the box below to depict any features encountered within a subcell

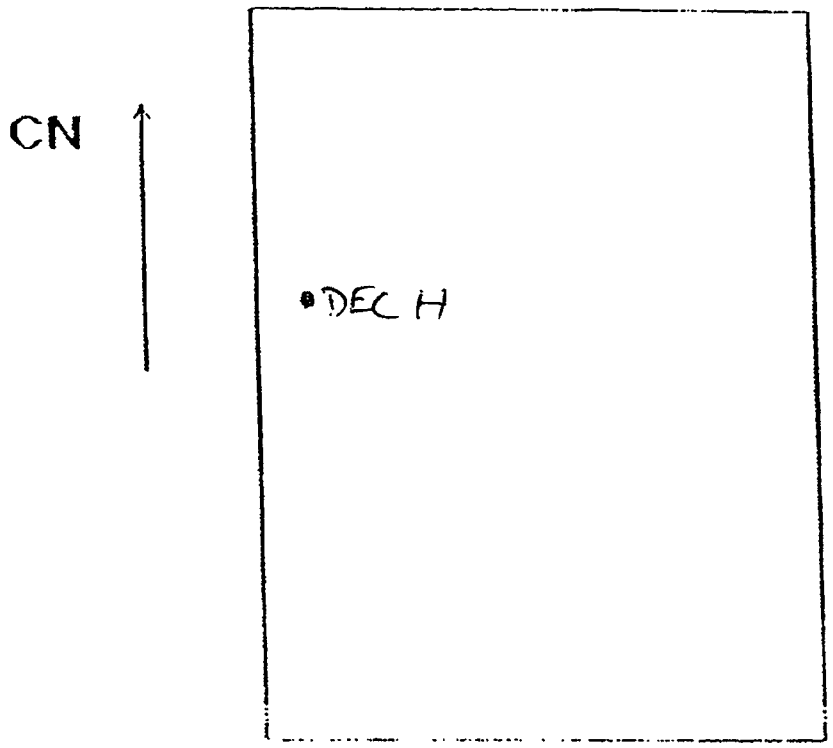

Notes

# 30781	# 30782	# 30783
Sample NA	Sample VOC	Sample N.
Depth (feet) 2	Depth (feet) 3	Depth (feet) 4
PID (ppm) 0.0	PID (ppm) 0.0	PID (ppm) 0.0
Stone Number —	Stone Number 16629	Stone Number —
4 oz Jar collected? ✓	4 oz Jar collected? Y (N)	4 oz Jar collected? —
Time 0740	Time 0740	Time 0750
Sampler Initials BS	Sampler Initials BS	Sampler Initials BS

Subcell Information Sheet

Date 5/2/05
Cell XX
Subcell L17

Use the box below to depict any features encountered within a subcell

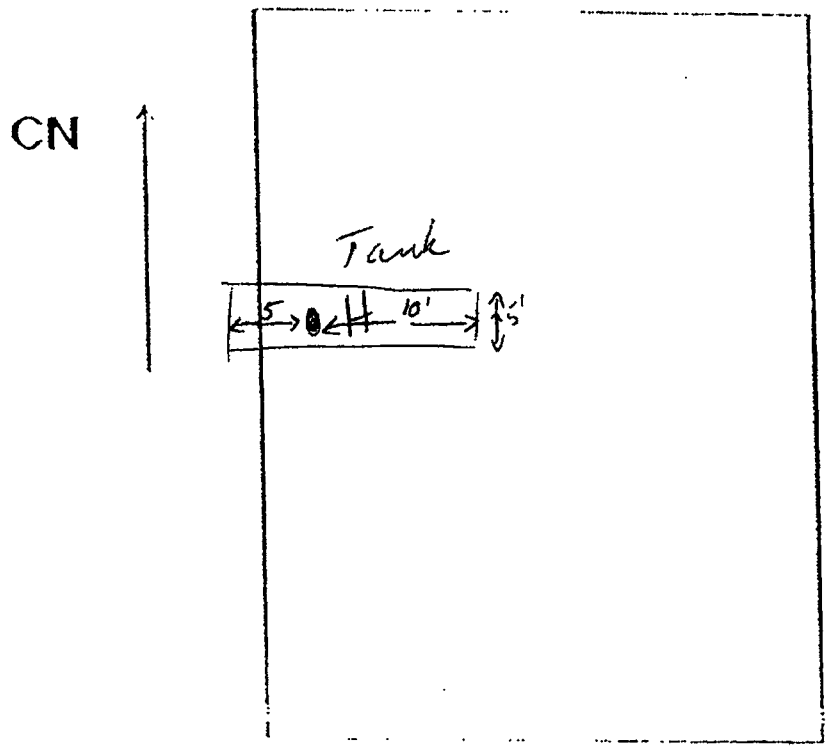

Notes

Tank H sampling

Water + Soil samples collected pH, VOC, Rad, Ignitability, Reactivity, Corrosivity, TCLP VOCs, TCLP SVOCs, TCLP Metals, TCLP Herb/Pest. Total VOCs

Sample	Ex	Sample	Sample
Depth (feet)	99.9	Depth (feet)	Depth (feet)
PID (ppm)	6.9	PID (ppm)	PID (ppm)
Stone Number	16642	Stone Number	Stone Number
4 oz Jar collected?	Y n	4 oz Jar collected?	Y n	4 oz Jar collected?	Y n
Time	1345	Time	Time
Sampler Initials	AC	Sampler Initials	Sampler Initials

DAILY SAMPLE COLLECTION LOG

CELL: XX

DATE: 5/3/05

SAMPLER'S INITIALS: AC

SUBCELL	TIME	SAMPLE TYPE (WS CH CFAF X,P)	BAG #	DEPTH (ft)	PID (ppm)	GAMMA (cpm)	STONE (vial #)	COMMENTS
L16	755	DL	DECK	+1	0.5		—	Ni
	805			0	0.6		16643	VOC
	805			1	1.5			Ni
	820			2	3.6		16644	VOC
	—	—	—	3	—	—	—	no recovery
	825			4	0.9		16645	VOC
	835			5	1.8			Ni
	835			6	1.6		16646	VOC
	845			7	1.6			Ni no rad recovery
	845			8	2.0		16647	VOC
	955			9	1.1			Ni, no rad recovery
	955			10	2.0		16648	VOC
	1005			11	0.7			Ni
	1005			12	1.1		16649	VOC
	1020			13	1.3			Ni, no rad recovery
	1020	↓	↓	14	2.6		16650	

Notes:

Subcell Information Sheet

Date: 5/3/05
Cell: XX
Subcell: 46

Use the box below to depict any features encountered within a subcell

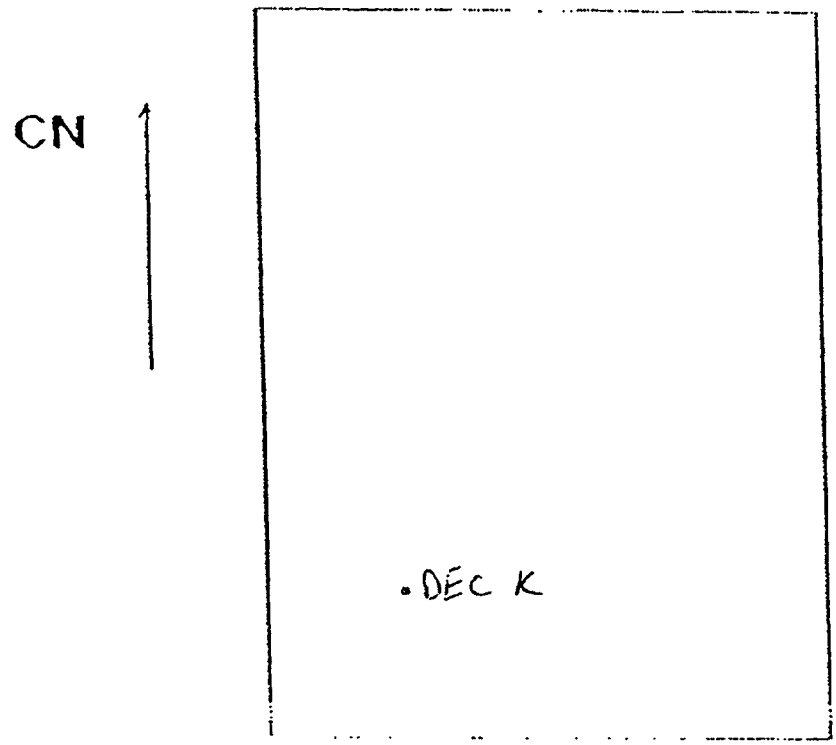

Notes:

#30803

Sample	VOC	Sample		Sample	
Depth (feet)	14	Depth (feet)		Depth (feet)	
PID (ppm)	2.6	PID (ppm)		PID (ppm)	
Stone Number	16650	Stone Number		Stone Number	
4 oz Jar collected?	Y (N)	4 oz Jar collected?	Y N	4 oz Jar collected?	Y N
Time	1026	Time		Time	
Sampler Initials	AC	Sampler Initials		Sampler Initials	

Subcell Information Sheet

Date: 5/3/05
Cell XX
Subcell 4/6

Use the box below to depict any features encountered within a subcell

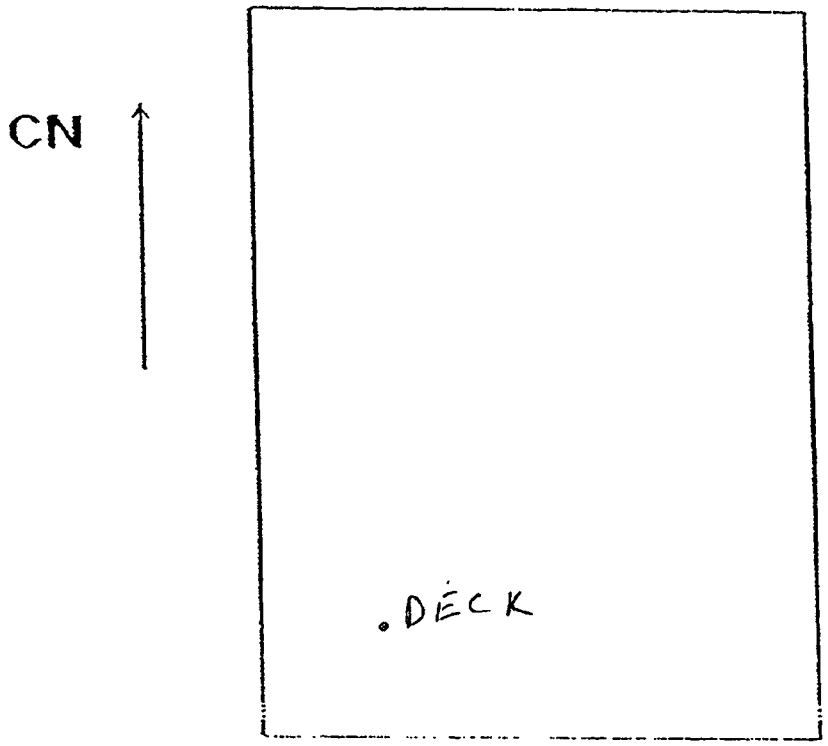

Notes

#30799		#30800		no rad recovery #30801	
Sample	N1	Sample	VOC	Sample	N1
Depth (feet)	11	Depth (feet)	12	Depth (feet)	13
PID (ppm)	0.7	PID (ppm)	1.1	PID (ppm)	1.3
Stone Number	—	Stone Number	16649	Stone Number	—
4 oz Jar collected?	Y (N)	4 oz Jar collected?	Y (N)	4 oz Jar collected?	Y (N)
Time	1005	Time	1005	Time	1020
Sampler Initials	AC	Sampler Initials	AC	Sampler Initials	AC

Subcell Information Sheet

Date 5/3/05
Cell XX
Subcell 4/6

Use the box below to depict any features encountered within a subcell

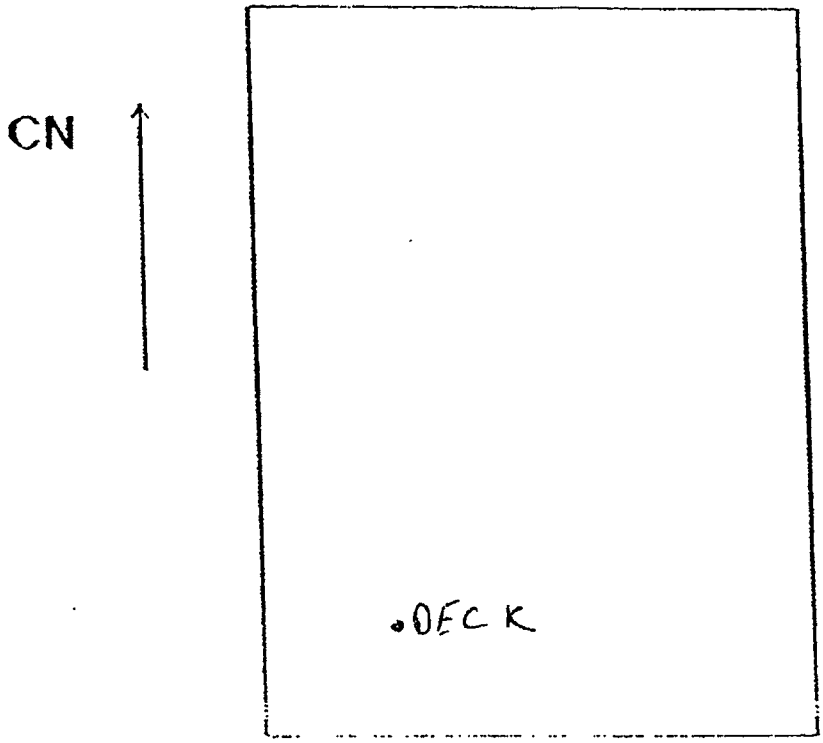

Notes

#30796	#30797	#30798
Sample VOC	Sample Ni	Sample VOC
Depth (feet) 8	Depth (feet) 9	Depth (feet) 10
PID (ppm) 2.0	PID (ppm) 1.1	PID (ppm) 2.0
Stone Number 16647	Stone Number —	Stone Number 16648
4 oz Jar collected? Y (O)	4 oz Jar collected? Y O	4 oz Jar collected? Y O
Time 845	Time 955	Time 955
Sampler Initials AC	Sampler Initials AC	Sampler Initials AC

Subcell Information Sheet

Date 5/3/07
Cell XX
Subcell L16

Use the box below to depict any features encountered within a subcell

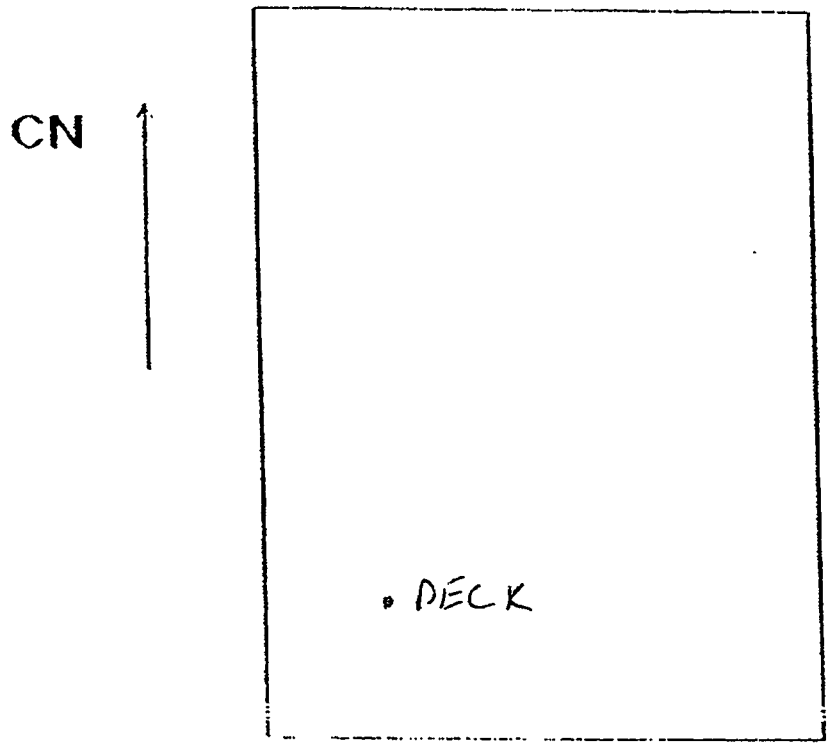

Notes

no rad recovery

#30793	#30794	
Sample N1	Sample VOC	Sample N1
Depth (feet) 5	Depth (feet) 6	Depth (feet) 7
PID (ppm) 1.8	PID (ppm) 1.6	PID (ppm) 1.6
Stone Number —	Stone Number 16646	Stone Number —
4 oz Jar collected? Y (N)	4 oz Jar collected? Y (N)	4 oz Jar collected? Y (N)
Time 835	Time 835	Time 845
Sampler Initials AC	Sampler Initials AC	Sampler Initials AC

Subcell Information Sheet

Date: 5/3/05
Cell: XX
Subcell: L16

Use the box below to depict any features encountered within a subcell

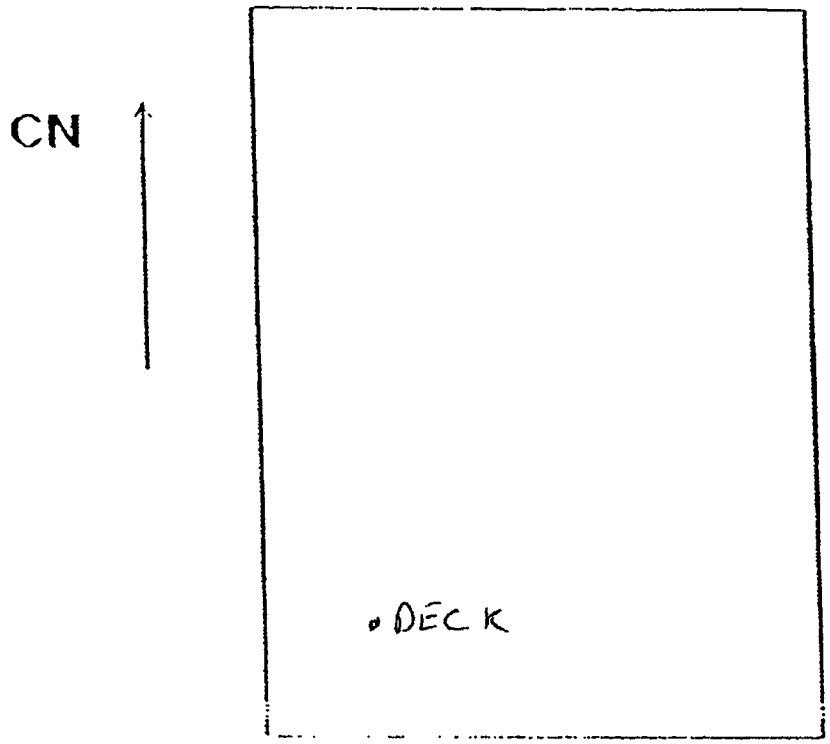

Notes

#30791 — AC recovery — #30792

Sample	~~AC~~ VOC	Sample	Ni
Depth (feet)	2	Depth (feet)	3
PID (ppm)	3.6	PID (ppm)	
Stone Number	16644	Stone Number	
4 oz Jar collected?	Y (N)	4 oz Jar collected?	Y (N)
Time	826	Time	
Sampler Initials	AC	Sampler Initials	AC

Sample	VOC
Depth (feet)	4
PID (ppm)	6.9
Stone Number	16645
4 oz Jar collected?	Y (N)
Time	825
Sampler Initials	AC

Subcell Information Sheet

Date 5/3/05
Cell XX
Subcell 46

Use the box below to depict any features encountered within a subcell

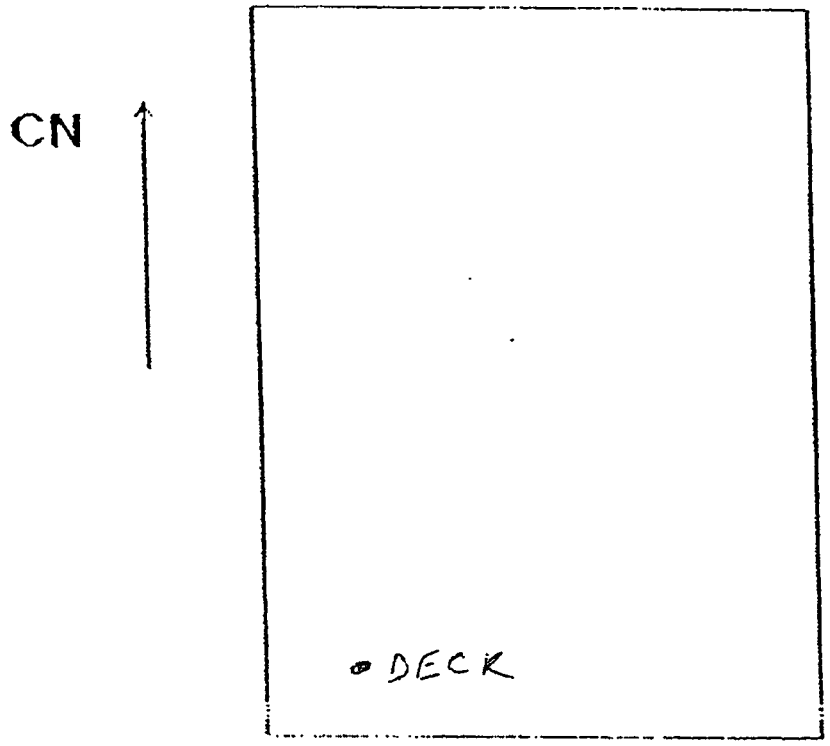

Notes

#30788		#30789		#30790	
Sample	N1	Sample	VCC	Sample	N1
Depth (feet)	+1	Depth (feet)	0	Depth (feet)	1
PID (ppm)	0.5	PID (ppm)	0.6	PID (ppm)	1.5
Stone Number	—	Stone Number	16643	Stone Number	—
4 oz Jar collected?	Y (N)	4 oz Jar collected?	Y (N)	4 oz Jar collected?	Y (N)
Time	755	Time	805	Time	805
Sampler Initials	AC	Sampler Initials	AC	Sampler Initials	AC

DAILY SAMPLE COLLECTION LOG Page of

CELL: XX L17 DECL

DATE: _____

SAMPLER'S INITIALS: _____

SUBCELL	TIME	SAMPLE TYPE (WS, CH, CF, VF, X, P)	BAG #	DEPTH (ft)	PID (ppm)	GAMMA (cpm)	STONE (vial #)	COMMENTS
L17	1255	DL	DECL	+1	1.4			Ni no rad recovery
	1255			0	2.8		16651	VOC
	~~1305~~	—	—	1	—	—	—	no recovery
	1305			2	8.5		16652	VOC
	1320			3	1.7			Ni
	1320			4	6.1		16653	VOC
	1330			5	3.4			Ni
	1330			6	2.8		16654	VOC
	1345			7	2.3			Ni
	1345			8	2.2		16655	VOC
	1430			9	0.9			Ni no rad recovery
	1430			10	1.5		16656	VOC
	1450			11	0.9			Ni no rad recovery
	1450			12	0.7		16657	VOC
	1500			13	1.1			Ni
	1500			14	3.7		16658	VOC

Notes:

Subcell Information Sheet

Date: 5/3/05
Cell: XX
Subcell: L17

Use the box below to depict any features encountered within a subcell

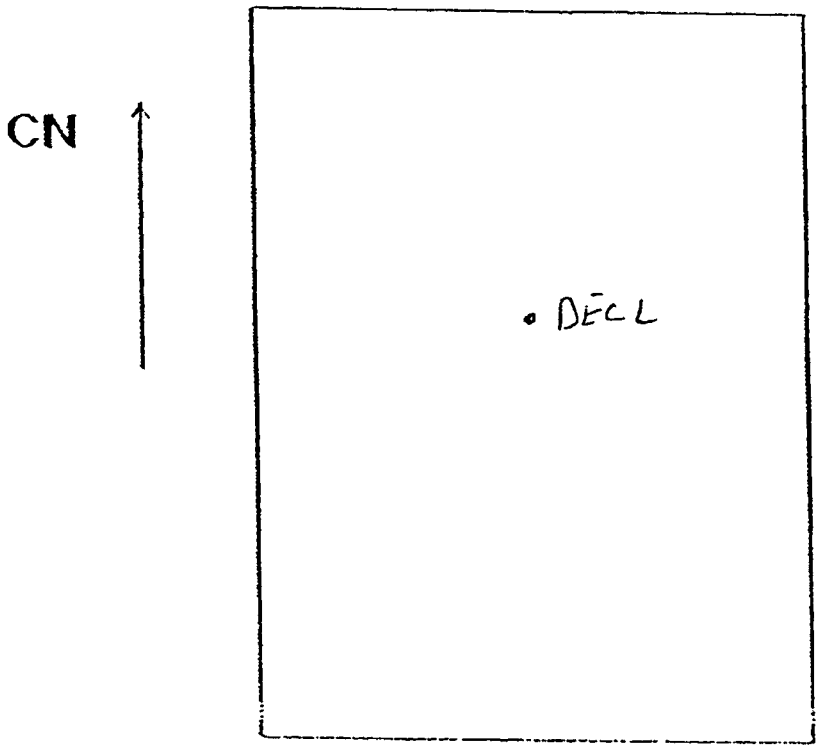

Notes

#30817

Sample	VOC	Sample	Sample
Depth (feet)	14	Depth (feet)	Depth (feet)
PID (ppm)	0.7	PID (ppm)	PID (ppm)
Stone Number	16658	Stone Number	Stone Number
4 oz Jar collected?	Y (N)	4 oz Jar collected? Y n	4 oz Jar collected? Y n
Time	1500	Time	Time
Sampler Initials	AL	Sampler Initials	Sampler Initials

Subcell Information Sheet

Date 5/3/05
Cell XXL17
Subcell _____

Use the box below to depict any features encountered within a subcell

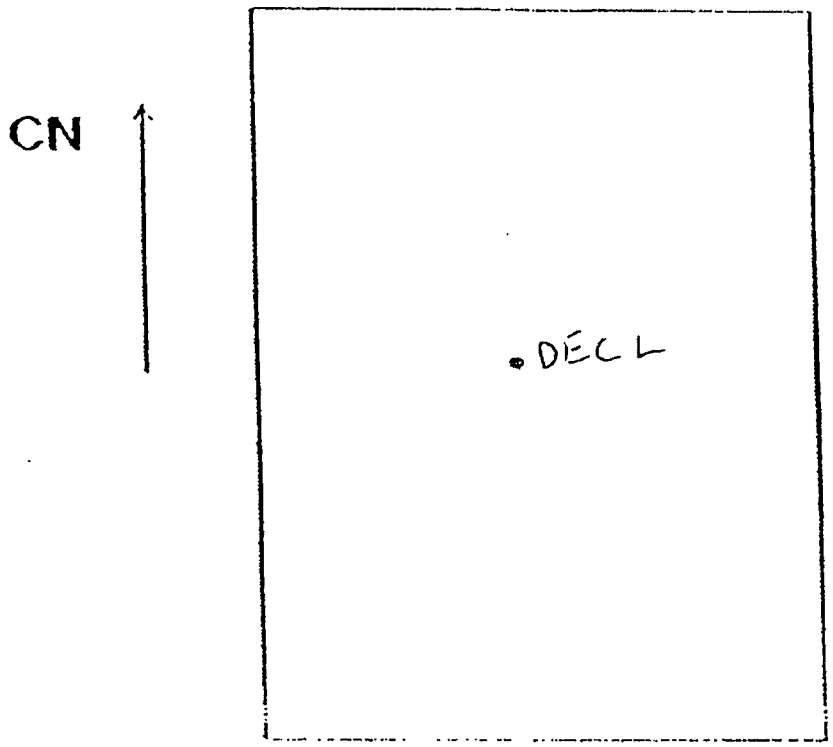

Notes _____

We could recover

#30814		#30816		#30816	
Sample	11 N	Sample	12 VEG	Sample	13 N
Depth (feet)		Depth (feet)		Depth (feet)	
PID (ppm)	0.9	PID (ppm)	0.7	PID (ppm)	1.1
Stone Number	—	Stone Number	16657	Stone Number	—
4 oz Jar collected?	Y C	4 oz Jar collected?	Y C	4 oz Jar collected?	Y C
Time	1452	Time	1452	Time	1500
Sampler Initials	AC	Sampler Initials	AC	Sampler Initials	AC

Subcell Information Sheet

Date: 5/3/05
Cell: XX
Subcell: L7

Use the box below to depict any features encountered within a subcell

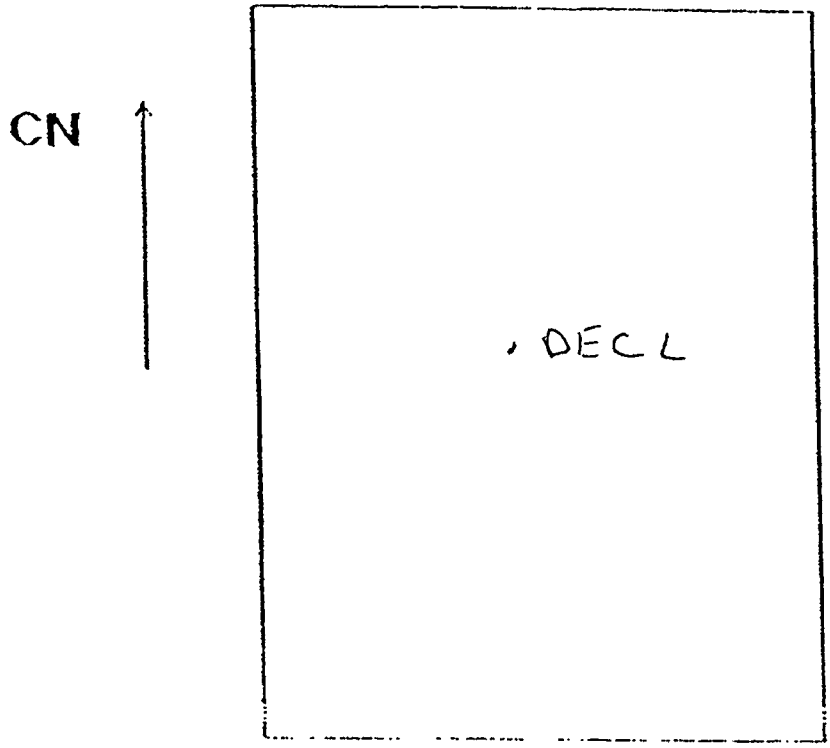

Notes

ac rad recovery

#30811		#30812		#30813	
Sample	VOC	Sample	N	Sample	VOC
Depth (feet)	8	Depth (feet)	9	Depth (feet)	10
PID (ppm)	2.2	PID (ppm)	0.9	PID (ppm)	1.5
Stone Number	16655	Stone Number		Stone Number	16656
4 oz Jar collected?	Y (N)	4 oz Jar collected?	Y (N)	4 oz Jar collected?	Y (N)
Time	1345	Time	1430	Time	1430
Sampler Initials	AC	Sampler Initials	AC	Sampler Initials	AC

Subcell Information Sheet

Date: 5/3/05
Cell: XX
Subcell: L17

Use the box below to depict any features encountered within a subcell

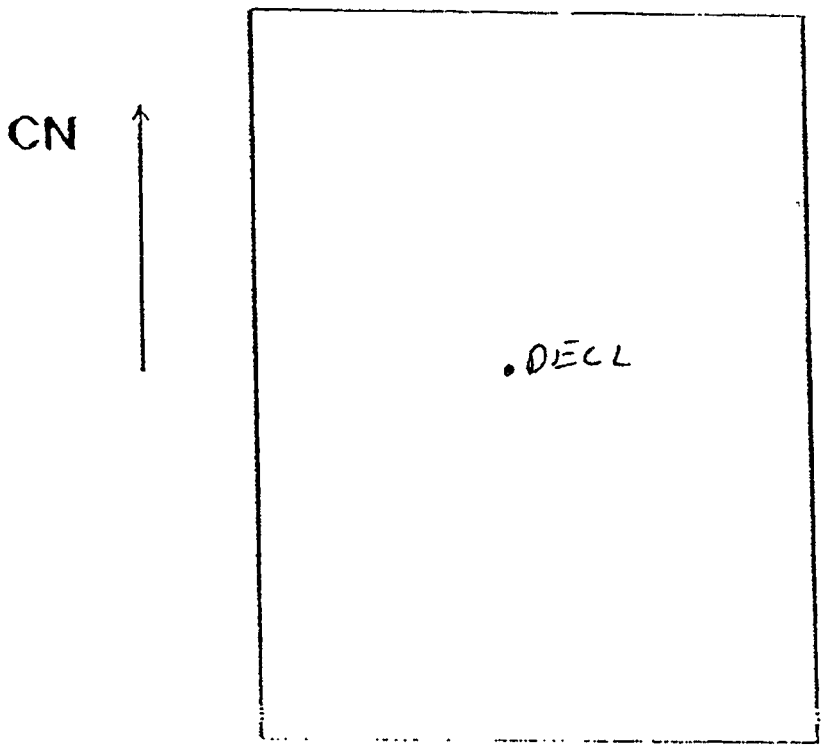

Notes

#30908	#30809	#30810
Sample: Ni	Sample: VOC	Sample: Ni
Depth (feet): 5	Depth (feet): 6	Depth (feet): 7
PID (ppm): 3.4	PID (ppm): 2.8	PID (ppm): 2.3
Stone Number: —	Stone Number: 16654	Stone Number: —
4 oz Jar collected? Y (C)	4 oz Jar collected? Y (C)	4 oz Jar collected? Y (C)
Time: 1330	Time: 1330	Time: 1345
Sampler Initials: AC	Sampler Initials: AC	Sampler Initials: AC

Subcell Information Sheet

Date 5/3/05
Cell XX
Subcell L17

(Use the box below to depict any features encountered within a subcell)

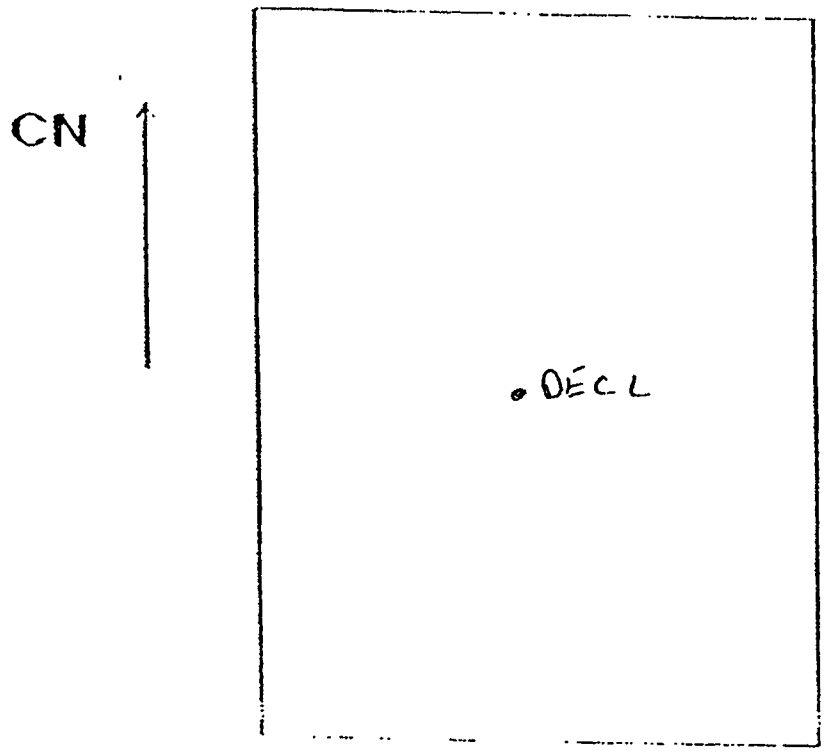

Notes

#30805

Sample VOC
Depth (feet) 2
PID (ppm) 8.5
Stone Number 16652
4 oz Jar collected? Y (6)
Time 1305
Sampler Initials AC

#30806

Sample MI
Depth (feet) 3
PID (ppm) 1.7
Stone Number —
4 oz Jar collected? Y (6)
Time 1320
Sampler Initials AC

#30804

Sample VOC
Depth (feet) 4
PID (ppm) 6.1
Stone Number 16653
4 oz Jar collected? Y (6)
Time 1320
Sampler Initials AC

Subcell Information Sheet

Date: 5/3/05
Cell: XX L17
Subcell: _____

Use the box below to depict any features encountered within a subcell



Notes

No recovery

30803	#30804	
Sample: Ni	Sample: VOC	Sample: Ni
Depth (feet): 1	Depth (feet): 0	Depth (feet): 1
PID (ppm): 1.4	PID (ppm): 2.8	PID (ppm):
Stone Number: —	Stone Number: 16651	Stone Number: —
4 oz Jar collected? Y (N)	4 oz Jar collected? Y (N)	4 oz Jar collected? Y (N)
Time: 1255	Time: 1255	Time:
Sampler Initials: AC	Sampler Initials: AC	Sampler Initials: AC

APPENDIX C

GTES0000054

Appendix C – Boring Logs

Boring Logs are available for review on CD provided.

Appendix C – Boring Logs

This section provides the boring logs from the UST H investigation. Borings were advanced using hollow-stem auger drilling rigs. The boring logs are provided by sequential boring number.

The main lithologic group name with the appropriate group symbol is described at the top of each stratum. The main lithologic group is in capital letters and bold font. Minor variations within the soil stratum are called out at the approximate elevation in which they occur, and the main lithologic group is not repeated nor any variations above the one identified.

Fill is defined as non-native material (evidenced by color, texture, structure, or miscellaneous debris), other than the material GTEOSI used to backfill excavations, which is noted as 'backfill' in the logs.

A plus sign (+) is used in the 'Notes' of 'Remarks' column of the boring logs and indicates a depth above the Site reference. A minus sign (-) is used in the 'Depth (feet)' column and has the same meaning (depth above the Site reference) but is used due to program restrictions.

MAJOR DIVISIONS			GRAPHIC SYMBOL	LETTER SYMBOL	TYPICAL DESCRIPTIONS
COARSE GRAINED SOILS — MORE THAN 50% OF MATERIAL IS LARGER THAN NO. 200 SIEVE SIZE	GRAVEL AND GRAVELLY SOILS — MORE THAN 50% OF COARSE FRACTION RETAINED ON NO. 4 SIEVE	CLEAN GRAVELS (LITTLE OR NO FINES)		GW	WELL-GRADED GRAVELS, GRAVEL-SAND MIXTURES, LITTLE OR NO FINES
				GP	POORLY-GRADED GRAVELS, GRAVEL-SAND MIXTURES, LITTLE OR NO FINES
		GRAVELS WITH FINES (APPRECIABLE AMOUNT OF FINES)		GM	SILTY GRAVELS, GRAVEL-SAND-SILT MIXTURES
				GC	CLAYEY GRAVELS, GRAVEL-SAND-CLAY MIXTURES
	SAND AND SANDY SOILS — MORE THAN 50% OF COARSE FRACTION PASSING NO. 4 SIEVE	CLEAN SAND (LITTLE OR NO FINES)		SW	WELL-GRADED SANDS, GRAVELLY SANDS, LITTLE OR NO FINES
				SP	POORLY-GRADED SANDS, GRAVELLY SANDS, LITTLE OR NO FINES
		SANDS WITH FINES (APPRECIABLE AMOUNT OF FINES)		SM	SILTY SANDS, SAND-SILT MIXTURES
				SC	CLAYEY SANDS, SAND-CLAY MIXTURES
FINE GRAINED SOILS — MORE THAN 50% OF MATERIAL IS SMALLER THAN NO. 200 SIEVE SIZE	SILTS AND CLAYS — LIQUID LIMIT LESS THAN 50			ML	INORGANIC SILTS AND VERY FINE SANDS, ROCK FLOUR, SILTY OR CLAYEY FINE SANDS OR CLAYEY SILTS WITH SLIGHT PLASTICITY
				CL	INORGANIC CLAYS OF LOW TO MEDIUM PLASTICITY, GRAVELLY CLAYS, SANDY CLAYS, SILTY CLAYS, LEAN CLAYS
				OL	ORGANIC SILTS AND ORGANIC SILTY CLAYS OF LOW PLASTICITY
	SILTS AND CLAYS — LIQUID LIMIT GREATER THAN 50			MH	INORGANIC SILTS, MICACEOUS OR DIATOMACEOUS FINE SAND OR SILTY SOILS
				CH	INORGANIC CLAYS OF HIGH PLASTICITY, FAT CLAYS
				OH	ORGANIC CLAYS OF MEDIUM TO HIGH PLASTICITY, ORGANIC SILTS
HIGHLY ORGANIC SOILS				PT	PEAT, HUMUS, SWAMP SOILS WITH HIGH ORGANIC CONTENTS

SOIL CLASSIFICATION CHART

MATERIAL SIZE	PARTICLE SIZE			
	LOWER LIMIT		UPPER LIMIT	
	MILLIMETERS	SIEVE SIZE*	MILLIMETERS	SIEVE SIZE*
SAND				
FINE	.074	#200*	0.42	#40*
MEDIUM	0.42	#40*	2.00	#10*
COARSE	2.00	#10*	4.76	#4*
GRAVEL				
FINE	4.76	#4*	19.1	3/4"*
COARSE	19.1	3/4"*	76.2	3"*
COBBLES	76.2	3"*	304.8	12"*
BOULDERS	304.8	12"*	914.4	36"

*U.S. STANDARD *CLEAR SQUARE OPENINGS

GRADATION CHART

Notes:

1. Dual symbols are used to indicate borderline classifications or intermixed strata.

2. Soil descriptions and classification are based on field observations, not on laboratory testing of soil physical properties.

3. When used on the boring logs, the following terms are used to describe the consistency of cohesive soils and the relative compactness of cohesionless soils:

Cohesive Soils	Cohesionless Soils
Very Soft	*Very Loose*
Soft	*Loose*
Medium Stiff	*Medium Dense*
Stiff	*Dense*
Very Stiff	*Very Dense*
Hard	

4. When used on the boring logs, the following terms indicate the volume percentage of the minor soil components estimated in the field based on visual observations:
trace: 1 to 10% little: 10 to 20% some: 20 to 35% and: 35 to 50%.

5. Moisture Content:
Dry: Absence of moisture, dusty, dry to the touch
Moist: Damp but no visible water
Wet: Visible free water, usually soil is below the water table

UNIFIED SOIL CLASSIFICATION SYSTEM AND KEY TO BORING LOGS

GTES0000057

Project No.: NYSDEC: V-00089-1/ URS: 27010-039
Project: NYSDEC-Requested Drilling Program
Client: GTEOSI
Log of Boring: L17 - DECH
Date Drilled: 4/28/05
Sampler Type: 3-inch split spoon driven by 300-lb hammer
Logged By: Brian Stoudt

URS
5 Penn Plaza
13th Floor
New York, NY 10001

Depth (feet)	USCS Letter Symbol	USCS Lithologic Symbol	Blows/Foot (center ft only)	Recovery (in per 2-ft interval)	PID Sample Screen (ppm)	Description	Remarks
						Concrete	
-1			32*	10"	0.0	**FILL**, light brown, silty, fine to coarse sand, trace fine gravel, dense, moist	*1' spoon from +1-0'
0						Light brown, fine to coarse sandy, silt, trace fine gravel, dense, moist	
1			44	16	0.0		
2						Dark brown, silty, fine to coarse sand, trace fine gravel, dense, moist	
3			33	16	0.0	Brown to dark brown, silty, fine to coarse sand, some fine to coarse gravel, with concrete and asphalt , dense, moist	
4			94**	6	0.0	2" light brown, silty clay seam Some cobbles, gravel grades out, very dense	** 94 blows to drive spoon 9"
5			163	0	-	Unable to advance spoon, slough in spoon contained dark gray, fine gravelly, fine to coarse sand, some white pastey material, wet	
6	EOB						
7						NOTES: 1. Boring completed to 5.5' below reference on 4/28/05 2. Groundwater not encountered 3. Analytical samples collected from +1-4': a. On-Site radiological every foot b. On-Site VOCs every odd foot c. On-Site nickel every even foot 4. Augered through refusal at 5.5', further investigation identified underground storage tank	
8							
9							
10							
11							

Project No.: NYSDEC: V-00089-1/ URS: 27010-039
Project: NYSDEC-Requested Drilling Program
Client: GTEOSI
Log of Boring: L16 - DECK
Date Drilled: 5/3/05
Sampler Type: 3-inch split spoon driven by 300-lb hammer
Logged By: Aimee Clark

URS
5 Penn Plaza
13th Floor
New York, NY 10001

Depth (feet)	USCS Letter Symbol	USCS Lithologic Symbol	Blows/Foot (center ft only)	Recovery (in per 2-ft interval)	PID Sample Screen (ppm)	Description	Remarks
						Concrete	
-1			14*	12*	0.5	**FILL**, light brown, sandy silt, some fine to coarse gravel, moist	*1' spoon from +1-0'
0							
1			24	20	1.5	Dark brown Concrete debris from 1.5-2'	
2			13*	11*	3.6	Light brown, trace cobbles Dark brown, cobbles grade out	*1' boring from 2-3'
3						No recovery	
4			8	11	0.9	Dark brown to black, sandy silt, some fine to coarse gravel Light brown, clayey silt, some sand, trace fine to coarse gravel	
5						Dark brown, sandy silt, coarse gravel grades out	
6			13	20	1.8	Light brown, silty clay, some fine to coarse gravel	
7	SW					Light brown, fine to coarse **SAND**, some fine gravel, medium dense, moist	
8	SP		21	16	2.0	Light brown, fine to medium **SAND**, trace coarse sand, fine gravel and clay, medium dense, moist Clay grades out	
9	SW					Light brown, fine to coarse **SAND**, some fine gravel, medium dense, moist	
10	SP		16	13	2.0	No recovery Light brown, fine to medium **SAND**, trace coarse sand increasing with depth, fine gravel and cobbles, medium dense, moist	
11							

Project No.: NYSDEC: V-00089-1/ URS: 27010-039
Project: NYSDEC-Requested Drilling Program
Client: GTEOSI
Log of Boring: L16 - DECK
Date Drilled: 5/3/05
Sampler Type: 3-inch split spoon driven by 300-lb hammer
Logged By: Aimee Clark

URS
5 Penn Plaza
13th Floor
New York, NY 10001

Depth (feet)	USCS Letter Symbol	USCS Lithologic Symbol	Blows/Foot (center ft only)	Recovery (in per 2-ft interval)	PID Sample Screen (ppm)	Description	Remarks
12	SW		26	22	1.1	Light brown, fine to coarse **SAND**, some fine gravel, medium dense, moist Trace coarse gravel	
13	SP					Light brown, fine to medium **SAND**, trace fine to coarse gravel, medium dense, moist Trace cobbles	
14	SW		26	16	2.6	Light brown, fine to coarse **SAND**, some fine gravel, medium dense, moist	
15	EOB					NOTES: 1. Boring completed to 15' below reference on 5/3/05 2. Groundwater not encountered 3. Boring backfilled with clean soil on 5/4/05 4. Analytical samples collected from +1-15': a. On-Site radiological every foot b. On-Site VOCs every even foot c. On-Site nickel every odd foot	
16							
17							
18							
19							
20							
21							
22							
23							
24							

Project No.: NYSDEC: V-00089-1/ URS: 27010-039
Project: NYSDEC-Requested Drilling Program
Client: GTEOSI
Log of Boring: L17 - DECL
Date Drilled: 5/3/05
Sampler Type: 3-inch split spoon driven by 300-lb hammer
Logged By: Aimee Clark

URS
5 Penn Plaza
13th Floor
New York, NY 10001

Depth (feet)	USCS Letter Symbol	USCS Lithologic Symbol	Blows/Foot (center ft only)	Recovery (in per 2-ft interval)	PID Sample Screen (ppm)	Description	Remarks
-1						Concrete	
0			15	16	2.8	**FILL**, light brown, sandy silt, trace fine to coarse gravel, medium dense, moist	
1						No recovery	
2			7	10	8.5	Dark brown, sandy silt, some fine to coarse gravel, loose, moist	
3							
4			6	18	6.1	Light brown, some clay, trace fine to coarse gravel	
5						Light brown, clayey sand, loose, moist	
6	SW		23	18	3.4	Light brown, fine to coarse **SAND**, some fine to coarse gravel, medium dense, moist	
7	SP					Light brown, fine to medium **SAND**, some fine gravel, trace coarse sand and coarse gravel, medium dense, moist	
8			26	20	2.3	2" dark red-brown seam Light brown to medium brown 2" trace clay at 8'	
9	SW					Light brown, fine to coarse **SAND**, some fine to coarse gravel, dense, moist	
10			30	18	1.5	Trace cobbles	
11							

Project No.: NYSDEC: V-00089-1/ URS: 27010-039
Project: NYSDEC-Requested Drilling Program
Client: GTEOSI
Log of Boring: L17 - DECL
Date Drilled: 5/3/05
Sampler Type: 3-inch split spoon driven by 300-lb hammer
Logged By: Aimee Clark

URS

5 Penn Plaza
13th Floor
New York, NY 10001

Depth (feet)	USCS Letter Symbol	USCS Lithologic Symbol	Blows/Foot (center ft only)	Recovery (in per 2-ft interval)	PID Sample Screen (ppm)	Description	Remarks
12	SW		32	16	0.9	Light brown, fine to coarse **SAND**, some fine to coarse gravel, trace cobbles, dense, moist	
13							
14	SP		27	20	3.7	Light brown to medium brown, fine to medium **SAND**, trace fine to coarse gravel, medium dense, moist 1" dark brown, fine to coarse sand seam at 14'	
15	EOB					NOTES: 1. Boring completed to 15' below reference on 5/3/05 2. Groundwater not encountered 3. Boring backfilled with clean soil on 5/4/05 4. Analytical samples collected from +1-15': a. On-Site radiological every foot b. On-Site VOCs every even foot c. On-Site nickel every odd foot	
16							
17							
18							
19							
20							
21							
22							
23							
24							

verizon

GTE Operations Support Incorporated
600 Hidden Ridge Drive (HQE03E75)
Irving, Texas 75038
(972) 718-4806

July 9, 2003

Mr. Robert Stewart (3)
Region 1
Division of Environmental Remediation
New York State Department of Environmental Conservation
SUNY Campus Loop Bldg. 40
Stony Brook, New York 11790

Re: **Agreements (Index Number: WI-0844-98-08 and WI-0903-01-12)**
Former Sylvania Electric Products Facility #V00089-1, Hicksville, New York
Soil Investigation In Support of the Interim Drainage System Installation

Dear Mr. Stewart:

The purpose of this document is to describe the soil investigation that was conducted in February/March 2003 as part of the installation of the Interim Drainage System and report the corresponding analytical results. As described in the *Interim Drainage System Installation Plan*, dated February 6, 2003, the purpose of the Interim Drainage System is to handle storm water runoff and building roof drains for the 70, 100, and 140 Properties (the "Site"), on an interim basis, before and during the planned remediation excavation. This drainage system was installed in an area where soil remediation is not required.

Soil Investigation:
The soil investigation consisted of two tasks: The first task included the installation of six (6) soil gas survey points and six (6) test pits (TP-1 through TP-6) in the area between the 140 and the 100 Properties where a 2-story building and a metal storage tank were once located. This investigation task was conducted prior to the installation of the Interim Drainage System in this area and the locations were selected in consultation with NYSDEC. The second task consisted of the collection and analysis of soils removed during the installation of the Interim Drainage System.

All soils/material exposed, excavated, and staged during these activities were continuously monitored for chemical and radiological constituents. In addition, the Community Air Monitoring Program (CAMP) was in place throughout these activities.

Soil Gas and Test Pits Locations:
The field activities consisted of six (6) soil gas survey points and six (6) associated test pits that were sampled for volatile organic compounds (VOCs) and radionuclides. These locations are shown in Figure 1.

The soil gas sampling locations were selected in consultation with NYSDEC and were based on the potential to encounter impacts that may be associated with historic Site structures located on the south side of the 140 Property (a former 2-story building and a former metal storage tank). Prior to any intrusive work, the approximate locations of the former structures were surveyed and marked with spray paint on the asphalt and building walls (Photograph 1). The locations of the six soil gas/soil sampling test pits (TP-1 through TP-6) were marked-out. Three of the test pits (TP-3, TP-4, and TP-5) were adjacent to the south side of the 140 Building in an area near the former 2-story building. Two of the test pits (TP-1 and TP-2) were adjacent to the north side of the 100 Building in an area of the former metal storage tank. The sixth test pit (TP-6) was between the 100 Building and the 140 Building.

Soil Gas Procedures:
Soil gas sampling was conducted by hand driving a hollow rod with 3/32-inch diameter slots (16-holes) at the bottom foot of the rod. The rod was pushed with a slide hammer approximately 2 to 3 feet into the ground (Photograph 3). The vapors emanating from the ground surface were then measured over a period of several minutes using a Min Rae ™ 2000 photoionization detector. Soil gas readings ranged from 0.1 parts per million (ppm) to 2.7 ppm. The table presents the highest VOC measurement (peak) at each location and the reading at which the meter stabilized and remained during monitoring.

Location	VOC Reading (Stable/Peak)
TP-1	0.1 ppm/0.1 ppm
TP-2	0.1 ppm/0.4 ppm
TP-3	0.2 ppm/0.3 ppm
TP-4	0.2 ppm/0.3 ppm
TP-5	0.5 ppm/0.6 ppm
TP-6	0.3 ppm/2.7 ppm

Radiological Survey Readings:
In conjunction with the soil gas survey, the soil surface was screened for radiological impacts (Photograph 5). Survey instrumentation used during applicable activities included the Model 2350-1/44-20 3-inch sodium iodide (NaI) Gamma Detector, Model 12S 1-inch sodium iodide (NaI) Gamma Detector, Model 2360/43-1-1 Dual Alpha/Beta Detector, and the Model 3030 Dual Alpha/Beta Sample Counter. Gamma radiological surface readings ranged from 4,428 to 5,101 counts per minute (cpm).

Location	Radiological Reading (cpm)
TP-1	4,500
TP-2	4,428
TP-3	5,101
TP-4	4,771
TP-5	4,898
TP-6	4,701

Results from the Soil Sampling of the Test Pits:
Soil samples were collected (Photograph 4) at each of the six test pit locations, TP-1 through TP-6, and submitted to STL Laboratory in St. Louis, Missouri for VOC and radiological analysis. The analytical results are included in Tables 1 and 2. No elevated VOC or radiological impacts were reported and, on this basis, the Interim Drainage System installation was initiated in this area.

Soil Samples Collected During the Installation of the Interim Drainage System:
During the installation of the Interim Drainage System, several zones were established to monitor the locations of the soils being removed. These zones were numbered Zones 1 through 14 as shown in Figure 2. The Zones numbering sequence began on the eastern area of the Interim Drainage System installation and continued westward. Each zone was comprised of approximately 3 drainage structures. In addition, each drainage structure was designated a number prior to installation. This number system was used for identification if additional samples were required to be collected during the installation.

All soils/materials exposed, excavated, and staged during the activities were screened. Soil samples were collected and analyzed for VOCs, semi-volatile organic compounds (SVOCs), nickel, and radionuclides. The analytical results are presented in Tables 3 through 6. No impacts were noted and these soils were used as backfill.

Concrete and other surfacing material removed in this area exhibited no impacts and were transported to Construx in West Babylon, New York for recycling.

Photographs 6, 7, and 8 illustrate the Interim Drainage System on the south side of the 140 Property. The installation of the Interim Drainage System was competed on March 12, 2003. The area was repaved on March 17, 2003.

If you have any questions, please do not hesitate to contact me 214-724-2506.

Sincerely,

Jean Agostinelli
Vice President and Controller

Enclosures:

Tables:

Table 1 – Test Pit Soil Results: Volatile Organic Compounds Results
Table 2 – Test Pit Soil Results: Radionuclides
Table 3 – Zone 1 through Zone 14: TCLP Volatile Organic Compounds Results
Table 4 – Zone 1 through Zone 14: TCLP Semi-Volatile Organic Compounds Results
Table 5 – Zone 1 through Zone 14: Radionuclide Results
Table 6 – Zone 1 through Zone 14: TCLP Metals Results
Table 7 – Other Samples: Volatile Organic Compounds Results
Table 8 – Other Samples: Radionuclides

Figures:

Figure 1 – Test Pit Locations
Figure 2 – Zone and Leaching Pool Locations

Appendix A:

Photographs

cc:

Denise D'Ambrosio, Esq.
New York State Department of
Environmental Conservation
200 White Plains Road, 5th Floor
Tarrytown, NY 10591-5805

Kevin Carpenter
Division of Environmental Remediation
New York State Department of
Environmental Conservation
625 Broadway
Albany, NY 12233-7015

Jerry Riggi
Division of Solid and Hazardous Materials
Bureau of Hazardous Waste & Radiation
Management
New York State Department of
Environmental Conservation
625 Broadway
Albany, NY 12233-7255

Tim LeBarron
Central Office Quality Assurance Unit
625 Central Broadway – 12th Floor
Albany, NY 12233-7012

Ms. Jane Houdek
c/o Loma Goodman
Nassau County
One West Street
Mineola, NY 11501

Ms. Doreen Banks
Department of Recreation, Parks &
Support Services
Eisenhower Park Administration Building
East Meadow, NY 11554

Mr. Jeff Goldstein
Air-Techniques, Incorporated
70 Cantiague Rock Road
Hicksville, NY 11802

David Feldman, Esq.
Legal Department
Verizon Corporate Services
1095 Avenue of the Americas, Rm 3806
New York, NY 10036

Gary Litwin
Bureau of Environmental Exposure Inv.
New York State Department of Health
Flannegan Square
547 River Street
Troy, NY 12180-2216

Jacquelyn Nealon
Bureau of Environmental
Exposure Investigation
New York State Department of Health
Flannegan Square, Room 300
547 River Street
Troy, NY 12180-2216

Robert Weitzman
Public Health Administration
Office of Public Health Administration
Nassau County Department of Health
240 Old County Road
Mineola, NY 11501-4250

Mr. Peter Witkowski
Department of Public Works
Nassau County
1550 Franklin Ave.
Mineola, NY 11501

Tim Kelly
Nassau Cty Department of Public Works
Water Resources Unit
170 Cantiague Rock Road
Hicksville, NY 11801

Mr. Stephen Spry
216 East 47th Street, 31st Floor
New York, NY 10017

Michael W. Ander
URS Corporation
One Continental Towers, Suite 1000
1701 Golf Road
Rolling Meadows, IL 60008

Pam M. Cox
URS Corporation
One Continental Towers, Suite 1000
1701 Golf Road
Rolling Meadows, IL 60008

Carol Scholl
URS Corporation
One Continental Towers, Suite 1000
1701 Golf Road
Rolling Meadows, IL 60008

Scott MacFabe
Malcolm Pirnie Inc.
1515 E. Woodfield Road, Suite 680
Schaumburg, IL 60173

Daniel St. Germain
Malcolm Pirnie Inc.
17-17 Route 208 North
Fair Lawn, NJ 07410

John Ifkovits
Malcolm Pirnie Inc.
17-17 Route 208 North
Fair Lawn, NJ 07410

Lucky Tabor
Envirocon
GTE Operations Support Incorporated
140 Cantiague Rock Road
Hicksville, NY 11801

Rob Brathovde
URS Corporation
GTE Operations Support Incorporated
140 Cantiague Rock Road
Hicksville, NY 11801

William Pratt
Kirkland & Ellis
153 East 53rd St
New York, NY 10022

Jennifer Selendy
Kirkland & Ellis
153 East 53rd St
New York, NY 10022

Douglas Poland
Kirkland & Ellis
Aon Center
200 East Randolph Drive
Chicago, IL 60601

Lisa K. Rushton
Paul, Hastings, Janofsky & Walker
1299 Pennsylvania Ave, NW, 10th Floor
Washington, DC 20004-2400

Ned N. Isokawa
Paul, Hastings, Janofsky & Walker
55 Second Street, 24th Flr
San Francisco, CA 94105

Charles A. Patrizia
Paul, Hastings, Janofsky & Walker
1299 Pennsylvania Ave, NW
Washington, DC 20004

Frank M. Holozubiec
Kirkland & Ellis
153 East 53rd St
New York, NY 10022

Barry S. Cohen
Certilman Balin Adler & Hyman, LLP
1393 Veterans Memorial Hwy, Ste 301S
Hauppauge, NY 11788

TABLES

Table 1
GTE Operations Support Incorporated
Former Sylvania Electric Products Incorporated - Hicksville, New York

TP Locations
Volatile Organic Compound Results

Compound Name	TP-1 2/24/2003		TP-2 2/24/2003		TP-3 2/24/2003		TP-4 2/24/2003		TP-5 2/24/2003		TP-6 2/24/2003	
	Result	Qualifer	Result	Qualifer	Result	Qualifer	Result	Qualifer	Result	Qualifer	Result	Qualifer
1,1,1-Trichloroethane	3	U	2.7	U	2.9	U	2.6	U	2.5	U	2.8	U
1,1,2,2-Tetrachloroethane	3	U	2.7	U	2.9	U	2.6	U	2.5	U	2.8	U
1,1,2-Trichloroethane	3	U	2.7	U	2.9	U	2.6	U	2.5	U	2.8	U
1,1-Dichloroethane	3	U	2.7	U	2.9	U	2.6	U	0.34	J	2.8	U
1,1-Dichloroethene	3	U	2.7	U	2.9	U	2.6	U	2.5	U	2.8	U
1,2-Dichlorobenzene	1.2	J B	5.4	U	5.7	U	5.2	U	1.1	J B	5.5	U
1,2-Dichloroethane	3	U	2.7	U	2.9	U	2.6	U	0.65	J	2.8	U
1,2-Dichloropropane	3	U	2.7	U	2.9	U	2.6	U	2.5	U	2.8	U
1,3-Dichlorobenzene	0.77	J B	5.4	U	5.7	U	5.2	U	0.62	J B	0.34	J B
1,4-Dichlorobenzene	1	J B	5.4	U	5.7	U	5.2	U	0.98	J B	0.57	J B
2-Butanone (MEK)	12	U	11	U	11	U	10	U	10	U	11	U
2-Hexanone	12	U	11	U	11	U	10	U	10	U	11	U
4-Methyl-2-pentanone	12	U	11	U	11	U	10	U	10	U	11	U
Acetone	12	U	11	U	11	U	10	U	10	U	11	U
Benzene	3	U	2.7	U	2.9	U	2.6	U	0.38	J	2.8	U
Bromodichloromethane	3	U	2.7	U	2.9	U	2.6	U	0.34	J	2.8	U
Bromoform	3	U	2.7	U	2.9	U	2.6	U	2.5	U	2.8	U
Bromomethane	5.9	U	5.4	U	5.7	U	5.2	U	5.1	U	5.5	U
Carbon disulfide	3	U	2.7	U	2.9	U	2.6	U	0.47	J	2.8	U
Carbon tetrachloride	3	U	2.7	U	2.9	U	2.6	U	2.5	U	2.8	U
Chlorobenzene	3	U	2.7	U	2.9	U	2.6	U	2.5	U	2.8	U
Chloroethane	5.9	U	5.4	U	5.7	U	5.2	U	5.1	U	5.5	U
Chloroform	3	U	2.7	U	2.9	U	2.6	U	0.39	J	2.8	U
Chloromethane	5.9	U	5.4	U	5.7	U	5.2	U	5.1	U	5.5	U
cis-1,2-Dichloroethene	3	U	2.7	U	2.9	U	2.6	U	0.3	J	2.8	U
cis-1,3-Dichloropropene	3	U	2.7	U	2.9	U	2.6	U	2.5	U	2.8	U
Dibromochloromethane	3	U	2.7	U	2.9	U	2.6	U	2.5	U	2.8	U
Ethylbenzene	3	U	2.7	U	2.9	U	2.6	U	2.5	U	2.8	U
Methylene chloride	2.3	J B	2	J B	2	J B	1.9	J B	1.8	J B	2	J B
Styrene	3	U	2.7	U	2.9	U	2.6	U	0.5	J	2.8	U
Tetrachloroethene	3	U	2.7	U	1.3	J	2.6	U	2.5	U	2.8	
Toluene	11		11		17		5.3		3.9		16	
trans-1,2-Dichloroethene	3	U	2.7	U	2.9	U	2.6	U	2.5	U	2.8	U
trans-1,3-Dichloropropene	3	U	2.7	U	2.9	U	2.6	U	2.5	U	2.8	U
Trichloroethene	3	U	2.7	U	2.9	U	2.6	U	0.32	J	2.8	U
Vinyl chloride	5.9	U	5.4	U	5.7	U	5.2	U	5.1	U	5.5	U
Xylenes (total)	3	U	2.7	U	2.9	U	2.6	U	2.5	U	2.8	U
Surrogate-1,2-Dichloroethane-d4	64		58		60		55		55		60	
Surrogate-4-Bromofluorobenzene	63		55		57		51		51		59	
Surrogate-Dibromofluoromethane	67		61		63		56		57		61	
Surrogate-Toluene-d8	64		58		59		53		53		61	

Notes:
Results have not been validated
Results reported in ug/kg
U = Not detected
J = Estimated
JB = detections in blank indicate only an estimated value reported
B = contaminant detected in blank

Table 2
GTE Operations Support Incorporated
Former Sylvania Electric Products Incorporated - Hicksville, New York

TP Locations
Radiological Results

	TP-1 2/24/2003			TP-2 2/24/2003			TP-3 2/24/2003			TP-4 2/24/2003			TP-5 2/24/2003			TP-6 2/24/2003		
	Results	Qualifer	Uncertainty	Results	Qualifer	Uncertainty	Results	Qualifer	Uncertainty	Results	Qualifer	Uncertainty	Results	Qualifer	Uncertainty	Results	Qualifer	Uncertainty
Actinium 228	0.43	U	0.24	0.22	U	0.18	0.85		0.38	0.62		0.3	0.29	U	0.18	0.43	U	0.25
Bismuth 212	0.15	U	0.57	-0.006	U	0.44	0.96	U	0.78	0.63	U	0.5	0.66	U	0.55	0.55	U	0.64
Bismuth 214	0.31		0.15	0.21		0.091	0.42		0.18	0.37		0.1	0.3		0.1	0.25		0.1
Lead 212	0.44		0.14	0.298		0.081	0.89		0.21	0.44		0.11	0.47		0.11	0.31		0.11
Lead 214	0.24		0.13	0.201		0.079	0.5		0.21	0.29		0.12	0.25		0.1	0.3		0.15
Potassium 40	7.7		1.6	5.4		1.4	9.1		2.2	8		1.6	4.4		1.2	6.5		1.5
Protactinium 234M	0.3	U	6	1	U	3.8	5.1	U	8.4	7.8	U	5.3	8.3	U	5.2	10.2	U	6.1
Radium (226)	0.28	U	0.21	0.33		0.12	0.49		0.29	0.2	U	0.12	0.28		0.12	0.17	U	0.16
Radium 228	0.46	U	0.24	0.29	U	0.21	0.55	U	0.42	0.55		0.26	0.35	U	0.21	0.41	U	0.29
Thallium 208	0.36		0.2	0.19	U	0.13	0.74		0.26	0.56		0.21	0.44		0.21	0.45		0.22
Thorium 232	0.46	U	0.24	0.31	U	0.21	0.55		0.42	0.55		0.26	0.35	U	0.21	0.41		0.29
Thorium 234	2.5		1	1.84		0.71	3.8		1.5	2.74		0.86	5		1.1	1.73		0.86
Uranium 235	0.25	U	0.47	0.09	U	0.34	0.35	U	0.71	0.15	U	0.36	0.46	U	0.42	-0.32	U	0.52
Uranium 238	1.3	U	1.1	2.7		1.2	2.9		2.1	2.4		1.1	5.4		1.4	1.9		1.6
Isotopic U and Th																		
Thorium 228	--		--	--		--	--		--	0.98		0.13	--		--	--		--
Thorium 230	--		--	--		--	--		--	0.65		0.1	--		--	--		--
Thorium 232	--		--	--		--	--		--	0.98		0.13	--		--	--		--
Uranium 234	--		--	--		--	--		--	5.18		0.52	--		--	--		--
Uranium 235	--		--	--		--	--		--	0.54		0.13	--		--	--		--
Uranium 238	--		--	--		--	--		--	4.82		0.49	--		--	--		--

Notes:
Results have not been validated
Results reported in pCi/g
U = Not detected
Uncertainty = +/- value

Table 3
GTE Operations Support Incorporated
Former Sylvania Electric Products Incorporated - Hicksville, New York

Zones 1 through 14
TCLP Volatile Organic Compound Results

	ZONE-01 2/25/2003		ZONE-02 2/25/2003		ZONE-03 2/25/2003		ZONE-04 2/28/2003		ZONE-05 3/4/20003		ZONE-06 3/4/20003		ZONE-07 3/4/20003	
	Results	*Qualifer*	*Results*	*Qualifer*	*Results*	*Qualifer*	*Results*	*Qualifer*	*Results*	*Qualifer*	*Results*	*Qualifer*	*Results*	*Qualifer*
1,1-Dichloroethene	50	U	50	U	50	U	50	U	50	U	50	U	50	U
1,2-Dichloroethane	50	U	50	U	50	U	50	U	50	U	50	U	50	U
2-Butanone	200	U	200	U	200	U	200	U	200	U	200	U	200	U
Benzene	50	U	50	U	50	U	50	U	50	U	50	U	50	U
Carbon tetrachloride	50	U	50	U	50	U	50	U	50	U	50	U	50	U
Chlorobenzene	50	U	50	U	50	U	50	U	50	U	50	U	50	U
Chloroform	50	U	50	U	50	U	50	U	50	U	50	U	50	U
Tetrachloroethene	50	U	50	U	50	U	50	U	50	U	50	U	50	U
Trichloroethene	50	U	50	U	50	U	50	U	50	U	50	U	50	U
Vinyl chloride	100	U	100	U	100	U	100	U	100	U	100	U	100	U
Surrogate-1,2-Dichloroethane-d4	600		610		630		600		560		550		570	
Surrogate-4-Bromofluorobenzene	480		480		490		480		460		470		480	
Surrogate-Dibromofluoromethane	600		610		630		600		560		560		590	
Surrogate-Toluene-d8	520		520		540		520		500		500		530	

Notes:
Results have not been validated
Results reported in ug/L
U = Not detected

Table 3
GTE Operations Support Incorporated
Former Sylvania Electric Products Incorporated - Hicksville, New York

Zones 1 through 14
TCLP Volatile Organic Compound Results

	ZONE-08 3/10/2003		ZONE-09 3/10/2003		ZONE-010 3/10/2003		ZONE-11 3/10/2003		ZONE-12 3/10/2003		ZONE-13 3/10/2003		ZONE-14 3/11/2003	
	Results	*Qualifer*	*Results*	*Qualifer*	*Results*	*Qualifer*	*Results*	*Qualifer*	*Results*	*Qualifer*	*Results*	*Qualifer*	*Results*	*Qualifer*
1,1-Dichloroethene	50	U	50	U	50	U	50	U	50	U	50	U	50	U
1,2-Dichloroethane	50	U	50	U	50	U	50	U	50	U	50	U	50	U
2-Butanone	200	U	200	U	200	U	200	U	200	U	200	U	200	U
Benzene	50	U	50	U	50	U	50	U	50	U	50	U	50	U
Carbon tetrachloride	50	U	50	U	50	U	50	U	50	U	50	U	50	U
Chlorobenzene	50	U	50	U	50	U	50	U	50	U	50	U	50	U
Chloroform	50	U	50	U	50	U	50	U	50	U	50	U	50	U
Tetrachloroethene	50	U	50	U	50	U	50	U	50	U	50	U	50	U
Trichloroethene	50	U	50	U	50	U	50	U	50	U	50	U	50	U
Vinyl chloride	100	U	100	U	100	U	100	U	100	U	100	U	100	U
Surrogate-1,2-Dichloroethane-d4	580		590		600		600		590		640		500	
Surrogate-4-Bromofluorobenzene	490		490		500		500		460		480		440	
Surrogate-Dibromofluoromethane	590		600		610		600		580		630	*	500	
Surrogate-Toluene-d8	530		530		530		530		490		520		460	

Notes:
Results have not been validated
Results reported in ug/L
U = Not detected

Table 4
GTE Operations Support Incorporated
Former Sylvania Electric Products Incorporated - Hicksville, New York

Zones 1 through 14
TCLP Semi - Volatile Organic Compound Results

	ZONE-01 2/25/2003		ZONE-02 2/25/2003		ZONE-03 2/25/2003		ZONE-04 2/28/2003		ZONE-05 3/4/20003		ZONE-06 3/4/20003		ZONE-07 3/4/20003	
	Results	*Qualifer*	*Results*	*Qualifer*	*Results*	*Qualifer*	*Results*	*Qualifer*	*Results*	*Qualifer*	*Results*	*Qualifer*	*Results*	*Qualifer*
1,4-Dichlorobenzene	50	U	50	U	50	U	50	U	50	U	50	U	50	U
2,4,5-Trichlorophenol	50	U	50	U	50	U	50	U	50	U	50	U	50	U
2,4,6-Trichlorophenol	50	U	50	U	50	U	50	U	50	U	50	U	50	U
2,4-Dinitrotoluene	50	U	50	U	50	U	50	U	50	U	50	U	50	U
2-Methylphenol	50	U	50	U	50	U	50	U	50	U	50	U	50	U
4-Methylphenol	50	U	50	U	50	U	100	U	50	U	100	U	100	U
Hexachlorobenzene	50	U	50	U	50	U	50	U	50	U	50	U	50	U
Hexachlorobutadiene	50	U	50	U	50	U	50	U	50	U	50	U	50	U
Hexachloroethane	50	U	50	U	50	U	50	U	50	U	50	U	50	U
Nitrobenzene	50	U	50	U	50	U	50	U	50	U	50	U	50	U
Pentachlorophenol	250	U	250	U	250	U	250	U	250	U	250	U	250	U
Pyridine	100	U	100	U	100	U	100	U	100	U	100	U	100	U
Surrogate-2,4,6-Tribromophenol	24		23		21		280		240		90		200	
Surrogate-2-Fluorobiphenyl	220		210		180		200		170		160		130	
Surrogate-2-Fluorophenol	140		130		110		230		230		61		100	
Surrogate-Nitrobenzene-d5	150		130		120		200		170		160		110	
Surrogate-Phenol-d5	150		140		120		250		240		130		68	

Notes:
Results have not been validated
Results reported in ug/L
U = Not detected

Table 4
GTE Operations Support Incorporated
Former Sylvania Electric Products Incorporated - Hicksville, New York

Zones 1 through 14
TCLP Semi - Volatile Organic Compound Results

	ZONE-08 3/10/2003		ZONE-09 3/10/2003		ZONE-010 3/10/2003		ZONE-11 3/10/2003		ZONE-12 3/10/2003		ZONE-13 3/10/2003		ZONE-14 3/11/2003	
	Results	*Qualifer*	*Results*	*Qualifer*	*Results*	*Qualifer*	*Results*	*Qualifer*	*Results*	*Qualifer*	*Results*	*Qualifer*	*Results*	*Qualifer*
1,4-Dichlorobenzene	50	U	50	U	50	U	50	U	50	U	50	U	50	U
2,4,5-Trichlorophenol	50	U	50	U	50	U	50	U	50	U	50	U	50	U
2,4,6-Trichlorophenol	50	U	50	U	50	U	50	U	50	U	50	U	50	U
2,4-Dinitrotoluene	50	U	50	U	50	U	50	U	50	U	50	U	50	U
2-Methylphenol	50	U	50	U	50	U	50	U	50	U	50	U	50	U
4-Methylphenol	50	U	100	U	100	U	100	U	100	U	100	U	100	U
Hexachlorobenzene	50	U	50	U	50	U	50	U	50	U	50	U	50	U
Hexachlorobutadiene	50	U	50	U	50	U	50	U	50	U	50	U	50	U
Hexachloroethane	50	U	50	U	50	U	50	U	50	U	50	U	50	U
Nitrobenzene	50	U	50	U	50	U	50	U	50	U	50	U	50	U
Pentachlorophenol	250	U	250	U	250	U	250	U	250	U	250	U	250	U
Pyridine	100	U	100	U	100	U	100	U	100	U	100	U	100	U
Surrogate-2,4,6-Tribromophenol	290		280		310		260		290		250		290	
Surrogate-2-Fluorobiphenyl	170		190		210		170		170		170		170	
Surrogate-2-Fluorophenol	230		220		250		220		220		200		210	
Surrogate-Nitrobenzene-d5	130		190		230		180		180		170		190	
Surrogate-Phenol-d5	250		210		190		210		220		190		210	

Notes:
Results have not been validated
Results reported in ug/L
U = Not detected

Table 5
GTE Operations Support Incorporated
Former Sylvania Electric Products Incorporated - Hicksville, New York

Zones 1 through 14
Radiological Results

	ZONE-01 2/25/2003			ZONE-02 2/25/2003			ZONE-03 2/25/2003			ZONE-04 2/28/2003		
	Results	*Qualifer*	*Uncertainty*	*Results*	*Qualifer*	*Uncertainty*	*Results*	*Qualifer*	*Uncertainty*	*Results*	*Qualifer*	*Uncertainty*
Actinium 228	0.2	U	0.18	0.27	U	0.17	0.27	U	0.16	0.24	U	0.18
Bismuth 212	0.16	U	0.41	0.53	U	0.44	0.36	U	0.46	-0.24	U	0.45
Bismuth 214	0.176	U	0.08	0.186	U	0.096	0.18		0.1	0.106	U	0.073
Lead 212	0.276		0.081	0.268		0.083	0.186		0.067	0.133	U	0.069
Lead 214	0.168		0.076	0.201		0.098	0.119		0.079	0.178		0.076
Potassium 40	6.2		1.4	4.2		1.2	7.6		1.5	4.2		1.2
Protactinium 234M	-1	U	3.2	-0.05	U	2.6	-0.8	U	3.9	0.9	U	3.7
Radium (226)	0.21	U	0.12	0.23	U	0.12	0.16	U	0.11	0.18	U	0.12
Radium 228	0.12	U	0.16	0.16	U	0.19	0.27	U	0.16	0.26	U	0.19
Thallium 208	0.22	U	0.14	0.15	U	0.11	0.19	U	0.11	0.19	U	0.12
Thorium 232	0.14	U	0.15	0.11	U	0.2	0.27	U	0.16	0.28	U	0.19
Thorium 234	0.46	U	0.34	0.65	U	0.38	0.65	U	0.37	0.81		0.39
Uranium 235	-0.06	U	0.3	0.1	U	0.31	0.12	U	0.3	0.29	U	0.29
Uranium 238	0.43	U	0.49	0.7	U	0.6	0.52	U	0.59	0.19	U	0.59
Isotopic Thorium and Uranium												
Thorium 228	--		--	--		--	--		--	--		--
Thorium 230	--		--	--		--	--		--	--		--
Thorium 232	--		--	--		--	--		--	--		--
Uranium 234	--		--	--		--	--		--	--		--
Uranium 235	--		--	--		--	--		--	--		--
Uranium 238	--		--	--		--	--		--	--		--

Notes:
Results have not been validated
Results reported in pCi/g

U = Not detected
Uncertainty = +/- value

Table 5
GTE Operations Support Incorporated
Former Sylvania Electric Products Incorporated - Hicksville, New York

Zones 1 through 14
Radiological Results

	ZONE-05 3/4/2003			ZONE-06 3/4/2003			ZONE-07 3/4/2003			ZONE-08 3/10/2003		
	Results	*Qualifer*	*Uncertainty*	*Results*	*Qualifer*	*Uncertainty*	*Results*	*Qualifer*	*Uncertainty*	*Results*	*Qualifer*	*Uncertainty*
Actinium 228	0.07	U	0.28	0.42	U	0.25	0.28	U	0.21	0.35	U	0.2
Bismuth 212	0.74	U	0.9	0.01	U	0.62	-0.2	U	0.48	0.69	U	0.46
Bismuth 214	0.26	U	0.13	0.09	U	0.1	0.14	U	0.096	0.192		0.087
Lead 212	0.15		0.12	0.13		0.1	0.28		0.1	0.141		0.063
Lead 214	0.19	U	0.14	0.166	U	0.087	0.164		0.081	0.18		0.065
Potassium 40	7		1.9	4		1.6	6.4		1.6	5.5		1.2
Protactinium 234M	5	U	6.8	2.6	U	5.3	2.4	U	5.5	-1.4	U	3.6
Radium (226)	0.16	U	0.18	0.15	U	0.12	0.25		0.13	0.28		0.14
Radium 228	-0.01	U	0.3	0.14	U	0.22	0.27	U	0.19	0.22	U	0.19
Thallium 208	0.04	U	0.15	0.12	U	0.13	0.16	U	0.13	0.27		0.13
Thorium 232	-0.01	U	0.29	0.16	U	0.22	0.25	U	0.19	0.28	U	0.19
Thorium 234	0.35	U	0.46	0.06	U	0.35	0.43	U	0.42	1.09		0.66
Uranium 235	0.04	U	0.48	0.44	U	0.35	0.07	U	0.37	-0.18	U	0.32
Uranium 238	0.65	U	0.61	0.39	U	0.47	0.96		0.54	1.08	U	0.65
Isotopic Thorium and Uranium												
Thorium 228	--		--	--		--	0.383		0.086	--		--
Thorium 230	--		--	--		--	0.7		0.12	--		--
Thorium 232	--		--	--		--	0.395		0.087	--		--
Uranium 234	--		--	--		--	1.37		0.19	--		--
Uranium 235	--		--	--		--	0.12		0.19	--		--
Uranium 238	--		--	--		--	1.49		0.2	--		--

Notes:
Results have not been validated
Results reported in pCi/g

Table 5
GTE Operations Support Incorporated
Former Sylvania Electric Products Incorporated - Hicksville, New York

Zones 1 through 14
Radiological Results

	ZONE-09 3/10/2003			ZONE-10 3/10/2003			ZONE-11 3/10/2003			ZONE-12 3/10/2003		
	Results	*Qualifer*	*Uncertainty*	*Results*	*Qualifer*	*Uncertainty*	*Results*	*Qualifer*	*Uncertainty*	*Results*	*Qualifer*	*Uncertainty*
Actinium 228	0.2	U	0.15	0.38	U	0.2	0.35	U	0.18	0.27	U	0.17
Bismuth 212	0.35	U	0.46	0.41	U	0.48	0.34	U	0.44	0.16	U	0.47
Bismuth 214	0.1	U	0.07	0.24		0.11	0.24		0.11	0.226		0.086
Lead 212	0.226		0.069	0.209		0.085	0.278		0.088	0.198		0.08
Lead 214	0.188		0.072	0.164	U	0.097	0.211		0.088	0.231		0.088
Potassium 40	4.7		1.1	4.6		1.3	5.3		1.2	4.9		1.2
Protactinium 234M	0.5	U	3.3	3.5	U	4.2	2.9	U	4.4	1.4	U	3.3
Radium (226)	0.23		0.11	0.17	U	0.13	0.173	U	0.099	0.31		0.12
Radium 228	0.15	U	0.16	0.33	U	0.17	0.06	U	0.14	0.15	U	0.16
Thallium 208	0.18	U	0.12	0.32		0.15	0.37		0.16	0.21	U	0.12
Thorium 232	0.15	U	0.16	0.33	U	0.17	0.02	U	0.15	0.17	U	0.16
Thorium 234	0.69	U	0.53	0.64	U	0.44	0.95		0.64	0.09	U	0.29
Uranium 235	0.01	U	0.29	0.25	U	0.31	-0.07	U	0.27	0.18	U	0.26
Uranium 238	0.8	U	0.59	0.94	U	0.71	1.07	U	0.64	0.79	U	0.51
Isotopic Thorium and Uranium												
Thorium 228	--		--	--		--	0.45		0.11	--		--
Thorium 230	--		--	--		--	0.44		0.11	--		--
Thorium 232	--		--	--		--	0.368		0.094	--		--
Uranium 234	--		--	--		--	1.36		0.28	--		--
Uranium 235	--		--	--		--	0.077	J	0.035	--		--
Uranium 238	--		--	--		--	1.38		0.29	--		--

Notes:
Results have not been validated
Results reported in pCi/g

Table 5
GTE Operations Support Incorporated
Former Sylvania Electric Products Incorporated - Hicksville, New York

Zones 1 through 14
Radiological Results

	ZONE-13 3/10/2003			ZONE-14 3/11/2003		
	Results	*Qualifer*	*Uncertainty*	*Results*	*Qualifer*	*Uncertainty*
Actinium 228	0.1	U	0.13	0.34	U	0.22
Bismuth 212	0.05	U	0.4	0.41	U	0.48
Bismuth 214	0.099	U	0.069	0.27		0.12
Lead 212	0.13		0.06	0.29		0.13
Lead 214	0.182		0.081	0.31		0.13
Potassium 40	5.1		1.4	6.4		1.5
Protactinium 234M	2.4	U	3.4	0.9	U	5.3
Radium (226)	0.184	U	0.099	0.08	U	0.15
Radium 228	0.15	U	0.15	0.19	U	0.24
Thallium 208	0.15	U	0.1	0.21	U	0.15
Thorium 232	0.16	U	0.15	0.19	U	0.24
Thorium 234	0.29	U	0.29	0.23	U	0.48
Uranium 235	-0.1	U	0.25	-0.03	U	0.46
Uranium 238	0.07	U	0.52	-0.05	U	0.81
Isotopic Thorium and Uranium						
Thorium 228	--		--	--		--
Thorium 230	--		--	--		--
Thorium 232	--		--	--		--
Uranium 234	--		--	--		--
Uranium 235	--		--	--		--
Uranium 238	--		--	--		--

Notes:
Results have not been validated
Results reported in pCi/g

Table 6
GTE Operations Support Incorporated
Former Sylvania Electric Products Incorporated - Hicksville, New York

Zones 1 through 14
TCLP Metals Results

	ZONE-01 2/25/2003		ZONE-02 2/25/2003		ZONE-03 2/25/2003		ZONE-04 2/28/2003		ZONE-05 3/4/20003		ZONE-06 3/4/20003		ZONE-07 3/4/20003	
	Results	*Qualifer*	*Results*	*Qualifer*	*Results*	*Qualifer*	*Results*	*Qualifer*	*Results*	*Qualifer*	*Results*	*Qualifer*	*Results*	*Qualifer*
Arsenic	500	U	500	U	500	U	3.2	B	500	U	500	U	500	U
Barium	103	B	156	B	151	B	140	B	128	B	141	B	152	B
Cadmium	25	U	25	U	25	U	5.7	B	25	U	25	U	25	U
Chromium	50	U	50	U	50	U	50	U	5.1	B	50	U	50	U
Copper	125	U	125	U	125	U	125	U	125	U	21.3	B	45.7	B
Lead	250	U	250	U	250	U	13.6	B	250	U	250	U	366	
Selenium	500	U	500	U	500	U	5.4	B	500	U	500	U	500	U
Silver	50	U	50	U	50	U	50	U	50	U	50	U	50	U
Zinc	30.6	B	23.3	B	69.3	B	35.7	B	102	B	27.8	B	138	B
Mercury	10	U	10	U	10	U	10	U	10	U	0.96	B	10	U

Notes:

Results have not been validated

Results reported in ug/L

U = Not detected

B = estimated

Table 6
GTE Operations Support Incorporated
Former Sylvania Electric Products Incorporated - Hicksville, New York

Zones 1 through 14
TCLP Metals Results

	ZONE-08 3/10/2003		ZONE-09 3/10/2003		ZONE-010 3/10/2003		ZONE-11 3/10/2003		ZONE-12 3/10/2003		ZONE-13 3/10/2003		ZONE-14	
	Results	*Qualifer*	*Results*	*Qualifer*	*Results*	*Qualifer*	*Results*	*Qualifer*	*Results*	*Qualifer*	*Results*	*Qualifer*	*Results*	*Qualifer*
Arsenic	500	U	500	U	500	U	500	U	500	U	500	U	500	U
Barium	170	B	169	B	193	B	169	B	194	B	165	B	125	B
Cadmium	25	U	25	U	25	U	25	U	5.1	B	25	U	25	U
Chromium	50	U	50	U	50	U	50	U	50	U	50	U	50	U
Copper	125	U	125	U	19.8	B	125	U	125	U	125	U	125	U
Lead	250	U	250	U	250	U	250	U	250	U	250	U	13	B
Selenium	500	U	500	U	500	U	500	U	500	U	500	U	6.9	B
Silver	50	U	50	U	50	U	50	U	50	U	50	U	50	U
Zinc	13.6	B	35	B	46.2	B	33.2	B	19.9	B	17.8	B	250	U
Mercury	10	U	10	U	10	U	10	U	10	U	10	U	10	U

Notes:
Results have not been valida
Results reported in ug/L

Table 7
GTE Operations Support Incorporated
Former Sylvania Electric Products Incorporated - Hicksville, New York

Leaching Pool Locations
Volatile Organic Compound Results

	LP-330 2/27/2003		LP-339 3/4/2003		LP-343 3/27/2003		LP-344 3/27/2003	
	Results	*Qualifer*	*Results*	*Qualifer*	*Results*	*Qualifer*	*Results*	*Qualifer*
1,1,1-Trichloroethane	2.6	U	3.1	U	3.5	U	3.1	U
1,1,2,2-Tetrachloroethane	2.6	U	3.1	U	3.5	U	3.1	U
1,1,2-Trichloroethane	2.6	U	3.1	U	3.5	U	3.1	U
1,1-Dichloroethane	2.6	U	3.1	U	3.5	U	3.1	U
1,1-Dichloroethene	2.6	U	3.1	U	3.5	U	3.1	U
1,2-Dichlorobenzene	5.2	U	0.69	J	7.1	U	6.3	U
1,2-Dichloroethane	2.6	U	3.1	U	3.5	U	3.1	U
1,2-Dichloropropane	2.6	U	3.1	U	3.5	U	3.1	U
1,3-Dichlorobenzene	5.2	U	0.49	J	7.1	U	6.3	U
1,4-Dichlorobenzene	0.53	J	0.74	J	2.2	J	4.8	J
2-Butanone (MEK)	10	U	12	U	14	U	13	U
2-Hexanone	10	U	12	U	14	U	13	U
4-Methyl-2-pentanone	10	U	12	U	14	U	13	U
Acetone	10	U	12	U	14	U	13	U
Benzene	2.6	U	3.1	U	3.5	U	3.1	U
Bromodichloromethane	2.6	U	3.1	U	3.5	U	3.1	U
Bromoform	2.6	U	3.1	U	3.5	U	3.1	U
Bromomethane	5.2	U	6.2	U	7.1	U	6.3	U
Carbon disulfide	2.6	U	3.1	U	3.5	U	3.1	U
Carbon tetrachloride	2.6	U	3.1	U	3.5	U	3.1	U
Chlorobenzene	2.6	U	3.1	U	3.5	U	3.1	U
Chloroethane	5.2	U	6.2	U	7.1	U	6.3	U
Chloroform	2.6	U	3.1	U	3.5	U	3.1	U
Chloromethane	5.2	U	6.2	U	7.1	U	6.3	U
cis-1,2-Dichloroethene	2.6	U	3.1	U	3.5	U	3.1	U
cis-1,3-Dichloropropene	2.6	U	3.1	U	3.5	U	3.1	U
Dibromochloromethane	2.6	U	3.1	U	3.5	U	3.1	U
Ethylbenzene	2.6	U	3.1	U	3.5	U	3.1	U
Methylene chloride	0.88	J B	4.1	J B	1.2	J B	1.1	J B
Styrene	2.6	U	0.58	J	3.5	U	3.1	U
Tetrachloroethene	2	J	3.1	U	3.5		40	
Toluene	2.9		3.1	U	21		8	
trans-1,2-Dichloroethene	2.6	U	3.1	U	3.5	U	3.1	U
trans-1,3-Dichloropropene	2.6	U	3.1	U	3.5	U	3.1	U
Trichloroethene	2.6	U	3.1	U	3.5	U	11	
Vinyl chloride	5.2	U	6.2	U	7.1	U	6.3	U
Xylenes (total)	2.6	U	3.1	U	3.5	U	3.1	U
Nickel	4.1	B	13.2		7.6		27.7	

Notes:

Results have not been validated

Results reported in ug/kg

U = Not detected

J = Estimated

JB = detections in blank indicate only an estimated value reported

B = estimated (when used in metals data)

GTES0002381

Table 8
GTE Operations Support Incorporated
Former Sylvania Electric Products Incorporated - Hicksville, New York

Leaching Pool Locations
Radiological Ananlysis

	LP-330 2/27/2003			LP339 3/4/2003			LP-343 3/4/2003			LP-344 3/4/2003		
	Results	*Qualifer*	*Uncertainty*	*Results*	*Qualifer*	*Uncertainty*	*Results*	*Qualifer*	*Uncertainty*	*Results*	*Qualifer*	*Uncertainty*
Actinium 228	0.3	U	0.19	1.75		0.7	0.26	U	0.18	0.57		0.29
Bismuth 212	0.68	U	0.47	1	U	1.2	0.26	U	0.45	0.42	U	0.58
Bismuth 214	0.32		0.12	1.16		0.31	0.26		0.1	0.32		0.12
Lead 212	0.276		0.086	1.59		0.31	0.168		0.08	0.41		0.12
Lead 214	0.298		0.099	1.18		0.3	0.237		0.088	0.33		0.13
Potassium 40	6.4		1.3	15.4		3	7.1		1.5	7.1		1.5
Protactinium 234M	3.9	U	4.2	5	U	11	4	U	4.4	6.1	U	5.8
Radium (226)	0.19	U	0.14	1.5		0.48	0.2	U	0.13	0.3		0.15
Radium 228	0.21	U	0.17	2.11		0.7	0.1	U	0.17	0.55		0.26
Thallium 208	0.33		0.15	1.43		0.53	0.11	U	0.1	0.62		0.24
Thorium 232	0.21	U	0.17	2.11		0.7	0.16	U	0.17	0.55		0.26
Thorium 234	1.43		0.66	7.9		1.9	0.96		0.39	4		1.2
Uranium 235	-0.005	U	0.31	0.07	U	0.78	-0.04	U	0.28	-0.05	U	0.4
Uranium 238	1.7		1	8.8		2.2	1.32	U	0.66	4.7		1.3
Actinium 228	0.29	U	0.17	1.5		0.72	0.14	U	0.13	0.54		0.28
Bismuth 212	0.65	U	0.45	1.3	U	1.1	0.5	U	0.34	0.59	U	0.74
Bismuth 214	0.37		0.1	1.4		0.36	0.31		0.12	0.26	U	0.14
Lead 212	0.271		0.086	1.18		0.24	0.156		0.065	0.31		0.15
Lead 214	0.34		0.1	1.31		0.27	0.42		0.12	0.62		0.16
Potassium 40	6.1		1.3	15		3.3	6.9		1.5	8		1.9
Protactinium 234M	3.4	U	4.3	4	U	8.2	1.4	U	3.7	8	U	6.9
Radium (226)	0.3	J	0.12	1.32		0.4	0.3	J	0.14	0.24	U	0.25
Radium 228	0.34	U	0.19	1.17		0.52	0.21	U	0.18	0.25	U	0.29
Thallium 208	0.27		0.13	1.28		0.44	0.18	U	0.12	0.42		0.27
Thorium 232	0.35	U	0.19	1.17		0.52	0.23	U	0.18	0.25	U	0.29
Thorium 234	1.48		0.48	6.03		0.97	0.76	U	0.39	4.6		1.4
Uranium 235	0.13	U	0.34	0.08	U	0.7	0.23	U	0.33	-0.14	U	0.6
Uranium 238	1.52		0.84	6.8		2.6	0.9	U	0.61	5.2		2.2
Isotopic Uranium and Thorium												
Thorium 228	--		--	1.55		0.19	0.44		0.14	0.87		0.13
Thorium 230	--		--	1.68		0.2	0.29		0.11	0.99		0.14
Thorium 232	--		--	1.79		0.21	0.33		0.11	0.77		0.12
Uranium 234	--		--	7.36		0.66	1.58		0.36	7.28		0.66
Uranium 235	--		--	0.63		0.14	0.071	J	0.045	0.52		0.13
Uranium 238	--		--	8.11		0.72	1.41		0.32	8.14		0.72

Notes:
Results have not been validated
Results are reported in pCi/g
U = Not detected
J = Estimated
Uncertainty = +/- value

FIGURES

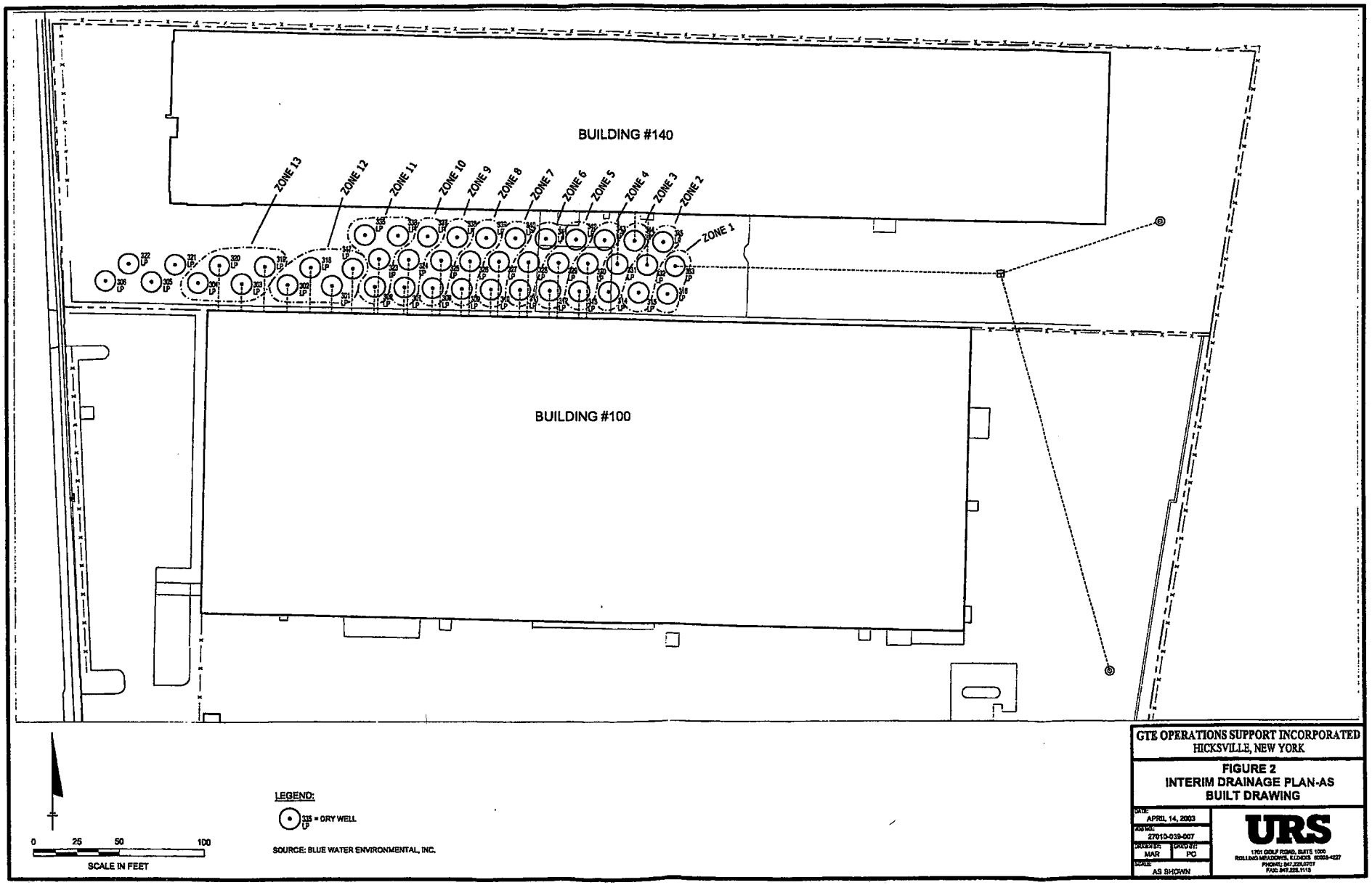

GTES0002383

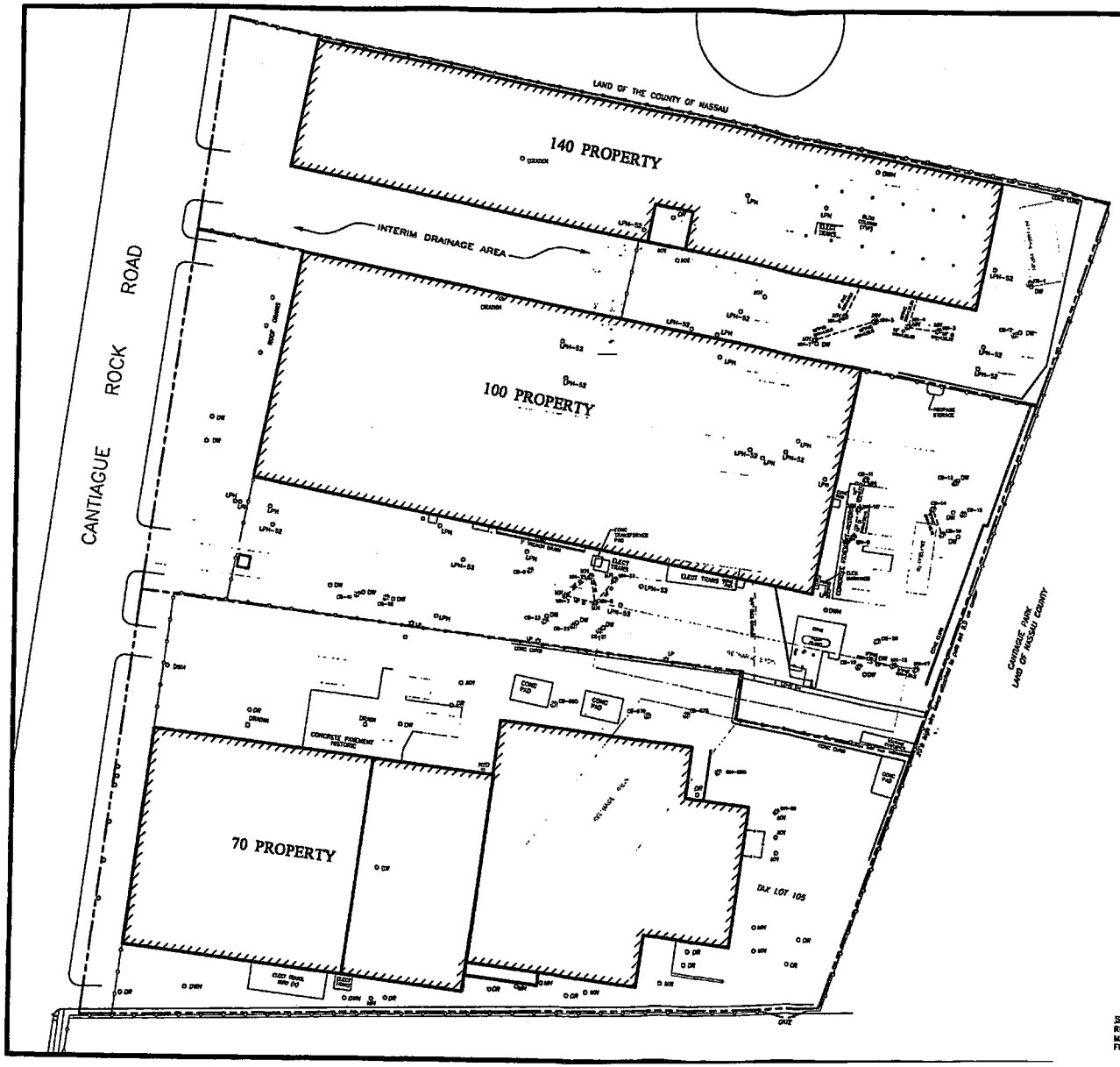

0 40 80 160

SCALE IN FEET

IT IS A VIOLATION OF LAW FOR ANY PERSON, UNLESS ACTING UNDER THE DIRECTION OF A LICENSED ENGINEER, TO ALTER THIS DOCUMENT.

THIS DRAWING WAS PREPARED AT THE SCALE INDICATED IN THE TITLE BLOCK. INACCURACIES IN THE STATED SCALE MAY BE INTRODUCED WHEN DRAWINGS ARE REPRODUCED BY ANY MEANS. USE THE GRAPHIC SCALE BAR IN THE TITLE BLOCK TO DETERMINE THE ACTUAL SCALE OF THIS DRAWING.

LEGEND:

= CURRENT BUILDINGS

= TEST PIT LOCATION

HISTORIC STRUCTURES

LP = LEACHING POOL	CT = CISTERN	HY = HYDRANT
DW = DRY WELL	ST = SEPTIC TANKS	CP = CESSPOOL
DR = DRAIN	IL = INLET	WM = WATER METER PIT
CB = CATCH BASIN	LPH-52 = LEACHING POOL HISTORIC 1952	

SOURCE:
RICHARD RYBINSKI, NYS LICENSED SURVEYOR; JULY 2001
MAP BASE FROM O'BRIEN & GERE ENGINEERS, INC.;
FILE No. 5616.009.610, SEPTEMBER 2001.

GTE OPERATIONS SUPPORT INCORPORATED
HICKSVILLE, NEW YORK

FIGURE 1
TEST PITS INTERIM DRAINAGE

DATE:	MARCH 11, 2003
JOB NO.:	27010-039-007
DRAWN BY:	MAR
CHK'D BY:	CS
SCALE:	AS SHOWN

URS
1701 GOLF ROAD, SUITE 1000
ROLLING MEADOWS, ILLINOIS 60008-4227
PHONE: 847.228.0707
FAX: 847.228.1119

GTES0002384

APPENDIX A

GTES0002385

Photograph 1 - Markings on the pavement indicating historic structures.



Photograph 2 - Removing the asphalt cover.



Photograph 3 - Soil Vapor Survey.



Photograph 4 - Soil sampling (volatile organic compounds and radionuclides).

Photograph 5 - Radiological surface scan.



Photograph 6 - Leaching Pool



Photograph 7 - Drainage structures.

Photograph 8 - Structures in place.

RADIOLOGICAL STATUS SURVEY RESULTS
BUILDINGS 100 AND 140 CANTIAGUE ROCK ROAD

FORMER SYLVANIA ELECTRIC PRODUCTS INCORPORATED FACILITY

HICKSVILLE, NEW YORK

SITE NUMBER V 00089-1

Prepared by

Professional Radiation Consulting, Inc.
and
Envirocon, Inc.

For:
GTE Operations Support Incorporated
One Verizon Way VC34W453
Basking Ridge, NJ 07920

December 2007

TABLE OF CONTENTS

CERTIFICATIONS 3

1.0 INTRODUCTION 4

2.0 PURPOSE 4

3.0 SITE HISTORY 4

4.0 SURVEY AREA 6

5.0 CONTAMINATION LEVEL CRITERIA 6

6.0 SURVEY INSTRUMENTATION 7

7.0 SURVEY METHODS AND PROTOCOLS 8

7.1 BUILDING GRID DESIGNATION 9
7.2 AMBIENT RADIATION LEVELS DETERMINATION 9
7.3 SCAN SURVEYS 10
7.4 STATIC SURVEYS 11

8.0 RESULTS 12

8.1 SUMMARY OBSERVATION 12
8.2 STATIC SURVEY RESULTS 12
8.3 SCAN SURVEY SUMMARY 12
8.4 SURVEY STATISTICS SUMMARY 13

9.0 CONCLUSIONS 13

10.0 REQUEST 13

TABLES

Table 1: Contamination Level Criteria for Activity Categorization
Table 2: Material-Specific Ambient Count Rates and MDAs for Static Measurements
Table 3: 100 Building Floor Static Measurement Results
Table 4: 140 Building Floor Static Measurement Results
Table 5: 100 Building Wall and Support Beam Static Measurement Results
Table 6: 140 Building Wall and Support Beam Static Measurement Results
Table 7: Static Measurement Results versus Activity Categories

FIGURES

Figure 1: 100 and 140 Building Survey Grids
Figure 2: 100 and 140 Building Floor Static Survey Locations
Figure 3: 100 and 140 Building Lower Wall & Support Beam Static Survey Locations
Figure 4: 100 and 140 Building Upper Wall & Support Beam Static Survey Locations

ATTACHMENTS

Attachment 1: NYSDOH Inspection Letter for License No. C-3095 (formerly No. 3095-4330); and Envirocon Letter to NYSDOH: Disposal of Samples
Attachment 2: Minimum Detectable Activity (MDA) Calculations

The enclosed CD includes a complete electronic copy of this report.

This Radiological Status Survey Results Report has been prepared by Professional Radiation Consulting, Inc. (PRCI).

Professional Radiation Consulting, Inc.

Shane Brightwell, CHP
President

This Radiological Status Survey Results Report has been reviewed by Envirocon, Inc. and I am in agreement with the conclusions.

Envirocon, Inc.

Corp RSO for

Richard Hafner
Radiation Safety Officer

1.0 INTRODUCTION

This report documents the results of the radiological status survey performed in the 100 and the 140 Buildings at the Former Sylvania Electric Products Incorporated (Sylvania) Facility in Hicksville, New York. The 100 and the 140 Buildings (also referred to as the "facilities") were used to support licensed remediation activities under Voluntary Cleanup Agreement (VCA) Number W1-0903-01-12 performed on the 70, 100 and 140 Properties (also referred to as the "Site"). The buildings on the 70 Property were not used to support licensed remediation activities and are not part of this survey. Remediation activities were authorized and performed under Envirocon, Inc.'s (Envirocon) Radioactive Materials License (RML). The RML was initially issued to Envirocon in 2003 by the New York State Department of Labor (NYSDOL) as License No. 3095-4330. Licensing authority transferred from NYSDOL to the New York State Department of Health (NYSDOH) in 2006, which subsequently re-issued Envirocon's license as License No. C-3095. The licensing agency, NYSDOH, requires the licensee to submit this radiological status report in consideration of license termination. (See Attachment 1.)

The Site was impacted with both radiological and non-radiological residual contaminants. However, this report addresses only the radiological residual contaminants. Unless otherwise stated, all discussions concerning surface contamination and surveys and measurement made to identify and quantify the residual contamination, refer only to radiological residual contamination.

Included herein are a summary of survey preparation activities, a description of the instruments used during the survey, and the methods and results of the surveys performed in the 100 and 140 Buildings.

2.0 PURPOSE

The radiological status survey was performed in the facilities following the completion of the Phase I remediation activities at the Site. The purpose of this survey was to determine the radiological status of the facilities in support of terminating the remediation RML. The facilities are not scheduled to be released for unrestricted use in conjunction with license termination since they are located on property that is included in the Voluntary Agreement (VA) (Number W1-0844-98-08) and the VCA (Number W1-0903-01-12) that remain in effect between GTE Operations Support Incorporated (GTEOSI) and the New York State Department of Environmental Conservation (NYSDEC).

For purposes of this report, the terms "survey" and "measurement" are interchangeable.

3.0 SITE HISTORY

While the Site is currently subdivided into three lots known as 70, 100, and 140 Cantiague Rock Road, it was all part of the Sylvania operation in the 1950s and 1960s. Beginning in 1952, Sylvania used the Site to fulfill contracts with the U.S. Atomic Energy Commission (AEC) and the AEC's prime contractors for the production of nuclear fuel elements and components

comprised of thorium, natural and enriched uranium, and aluminum alloys. Residual soil contamination resulting from operations conducted in support of these contracts includes uranium (U-238 and U-234), thorium (Th-232), tetrachloroethene (PCE) and its daughter products such as trichloroethene (TCE), and nickel (Ni).

In the fall of 1958, Sylvania constructed a separate building primarily to support work performed under an AEC license (Building #4). In 1966, the production of nuclear fuel elements and components at the facility ceased. In 1966 and 1967, the Site was decontaminated, decommissioned, and released for unrestricted use by both the AEC and New York State regulatory authorities and Sylvania's RML was terminated. At that time Building #4, on what is now the 70 Property, was the only remaining structure on the Site. In the following years, the Site was subdivided into the three properties. Commercial buildings were constructed on the 100 and the 140 Properties, and an addition was made to the original Building #4 on the 70 Property. Thus, the current buildings on the properties are referred to as the 140 Building, the 100 Building and the 70 Building.

In April 1999, GTEOSI entered into a VA (Number: W1-0844-98-08) with the NYSDEC for the investigation of the Site. The investigation of Site soils identified concentrations of the above-referenced contaminants. The investigation results were used in the development of a conceptual model which defined the approximate surface area and depth of soil impacted at the Site with these radiological and chemical constituents. Site remediation by GTEOSI was performed on exterior areas east and southeast of the 100 and 140 Buildings and between the 100 and 70 Buildings. (See Figures 1 through 4 for the inset in the upper left-hand corner. The 14 blue approximately rectangular areas comprise the footprint of the remediated area and its location relative to the buildings.) In addition, soil remediation immediately off Site to the east, along the western boundary of the Nassau County Golf Course Driving Range (GCDR) property, was performed (in the blue area marked 14 on the Figures' insets). The Phase I soil remediation activities ended on September 23, 2004 and are described in detail in a report from GTEOSI to NYSDEC titled *Phase I Soil Remediation Report, Former Sylvania Electric Products Incorporated Facility, Hicksville, New York,* dated December 2006.

The 100 and 140 Buildings were used throughout the characterization, remediation, and subsequent soil investigations as administrative offices and support areas, as well as for remediation support activities including the staging of Lift-Liners™ containing soil prior to shipment off Site, soil sample preparation, on-Site analysis, and staging areas. Radiological work at the Site during the Phase I remediation activities was performed in controlled areas. The controlled areas were those areas for which radiological controls including radiological contamination controls were implemented. Depending on the area, these controls included one or more of the following: personnel training, personnel dosimetry, access authorization via a Radiation Work Permit, use of protective clothing, and personnel surveys for radiological contamination when exiting the area. Routine contamination surveys were performed throughout Phase I with no contamination above Site action levels detected in the uncontrolled areas. When contamination above Site action levels was detected within a controlled area, decontamination efforts were implemented to reduce levels to below the Site action levels. The Site action levels were listed in a Site procedure that was included as an attachment to one of the appendices to the

Site Work Plan.[1] The Site Work Plan is incorporated by reference in the RML. These Site action levels are the same as the Site Action Levels discussed in detail in Section 5.

4.0 SURVEY AREA

This report is limited to the radiological contamination surveys performed on the interior surfaces of the 100 and 140 Buildings. These surveys were initiated in May and June 2005 following cessation of remediation and soil investigation activities on the Site. Additional surveys were performed in November 2006 and October 2007. The November 2006 survey was performed following proper disposal of the remaining archived samples and storage containers previously maintained in the 140 Building. The October 2007 survey was performed to augment the survey data collected in May and June 2005 and November 2006 so as to provide for more complete survey coverage in the two buildings.

As can be seen on Figures 2 through 4, these surveys encompassed the controlled areas in the 100 and 140 Buildings where licensed activities occurred. The shaded areas on each figure indicate areas/rooms of each building that were not included in the survey because they were not part of the controlled area. These uncontrolled areas included offices, administrative areas, rest rooms, change areas and break areas. The uncontrolled areas were routinely surveyed for contamination throughout the project and no contamination above Site action levels (Section 5) was detected. Results of the routine surveys of the controlled and uncontrolled areas were subject to inspections by the New York State licensing authority and are filed on Site, at Envirocon's offices in Golden, Colorado, and at the GTEOSI offices in New Jersey.

5.0 CONTAMINATION LEVEL CRITERIA

The radiological control program implemented on the Site to support all licensed activities provided Site action levels (SALs) for evaluating residual surface contamination on facility, equipment, and material surfaces during operations. The SALs were based on values provided in Nuclear Regulatory Commission (NRC) Regulatory Guide 1.86[2] (Reg Guide 1.86) for release of material and equipment from controlled areas. (Site documents referenced in the RML refer to Reg Guide 8.23[3]. The values in Reg Guides 8.23 and 1.86 are the same. Reg Guide 8.23 references Reg Guide 1.86 as the source of its values.) These criteria were applied more stringently at the Site than is required in Reg Guide 1.86 as part of the Site's "As Low As Reasonably Achievable" (ALARA) program. The Reg Guide allows contamination inside a controlled area to exceed the stated levels as long as it is reduced to below the limits when an item is removed from the controlled area. At the Site the Reg Guide levels were applied as the maximum contamination levels on equipment, materials and building surfaces even inside the controlled areas. If any survey showed surface activity levels exceeding the values in Reg Guide 1.86, immediate action was taken to reduce the levels to ALARA. Thus, the average

---

[1]URS, et. al. 2003. *Comprehensive Soil Remediation Program Work Plan, Former Sylvania Electric Products Incorporated Facility, Hicksville, New York,* GTE Operations Support Incorporated, Revision 5, June 2003.

[2] U.S. Nuclear Regulatory Commission Regulatory Guide 1.86, *Termination of Operating Licenses for Nuclear Reactors*, June 1974.

[3] U.S. Nuclear Regulatory Commission Regulatory Guide 8.23, *Radiation Safety Surveys at Medical Institutions*, Rev. 1, January 1981.

contamination levels in all areas and on all items inside the controlled areas at the Site were routinely below the Reg Guide 1.86 release criteria limits.

Specifically, the SALs are:

Total (Fixed plus Removable) Contamination:

Alpha - 1,000 dpm/100cm^2
Beta - 5,000 dpm/100 cm^2

Removable Contamination:

Alpha - 200 dpm/100 cm^2
Beta - 1,000 dpm/100 cm^2

("dpm/100 cm^2" is one of the standard unit expressions for reporting the level of surface activity. The units are disintegrations per minute per 100 square centimeters.)

A measurement is considered not to exceed the SAL if both the alpha and beta levels for total and removable contamination are not exceeded. If any one of the four SAL criteria is exceeded, the measurement is considered to exceed the SAL.

The results of all floor, wall and support beam survey measurements were evaluated against the SALs to determine if decontamination or other remedial action would be required. To provide further evaluation of the potential radiological impact, the results of each survey measurement were classified into one of four categories as described below.

- Category 1 < 20% of the SALs (and therefore <20% of the Reg Guide 1.86 values)
- 20% of the SALs $\leq$ Category 2 < 50% of the SALs
- 50% of the SALs $\leq$ Category 3 <100% of the SALs
- Category 4 - exceeding any one of the four SAL criteria

Placing the results of each survey measurement into one of the four categories supported the evaluation of the individual and overall results of the survey.

The criteria for Categories 1 through 4 are listed in Table 1.

6.0 SURVEY INSTRUMENTATION

The surveys in the facilities were performed using a Ludlum Model 2360 Data Logger and either a cart-mounted Ludlum Model 43-37 proportional counter or a hand-held Ludlum Model 43-68 proportional counter. The use of these instruments to perform the surveys using the methods described in Section 7.0 below ensured the required measurement sensitivities were achieved.

- The Ludlum Model 2360 Data Logger is a multi-functional instrument capable of operating as either a rate meter (real time) or a scalar counter. The 2360 is capable of logging up to 550 individual data points with counts, date/time and location identifiers for each point. All data is stored in non-volatile memory allowing batteries to be removed without loss of data.

- The Ludlum Model 43-37 proportional counter is a large area detector (584 cm^2) that is mounted to a wheeled cart and used for performing scan surveys on floor surfaces (this setup is also referred to as a "floor monitor" by the manufacturer). The 43-37 detector surface is a rectangular shape that is 13.3 cm by 43.8 cm. When it is mounted on its cart for floor scanning, it travels such that the long axis is perpendicular to the direction of travel. The typical (non-area corrected) efficiency for this type of detector is 15% for alpha and 35% for beta.

- The Ludlum Model 43-68 proportional counter is a hand-held probe with a detection area of 126 cm^2 and was used for performing both scan surveys of wall and support beam surfaces and static measurements on floor, wall and support beam surfaces. The 43-68 detector surface is a rectangular shape that is 8.8 cm by 14.4 cm. The normal way of scanning with the detector probe is such that the long axis is perpendicular to the direction of travel. The typical (non-area corrected) efficiency for this type of detector is 16% for alpha and 36% for beta.

Both detectors were operated in a dual counting mode that permitted the simultaneous monitoring for both alpha and beta contamination, distinguishing between the two by use of a mid-range discriminator that was optimally set as part of the on-Site detector setup in accordance with manufacturer's specifications. The audible signal from the Ludlum Model 2360 also contained two different tones to help the surveyor differentiate between alpha and beta counts and to detect changes in the alpha or beta count rate. References to the instruments in subsequent sections of this report will use only the detector model number (i.e., 43-37 or 43-68).

The smears collected to measure removable activity were counted on a Ludlum 3030 Alpha-Beta Sample Counting Systems, referred to hereafter as the 3030. (A smear is a sample collected by wiping a surface, typically 100 cm^2, with a dry filter or soft absorbent paper using moderate pressure.) A 3030 is a table top counting system. The 3030 has a typical efficiency of 29% for alpha and 25% for beta.

Each instrument was calibrated and its operation verified before use in accordance with the Site Quality Assurance Project Plan which is described in Appendix H of the Site Work Plan.

7.0 SURVEY METHODS AND PROTOCOLS

Prior to the initiation of this survey, the survey methods were defined that included the types of surveys to be performed, the survey instrumentation to be used (see Section 6.0), the recording of survey results including survey locations and the use of material-specific ambient radiation levels to obtain net measurement results. The survey types are summarized as follows:

- Scan surveys were performed to qualitatively identify any elevated radiological areas. Scans detect total/average surface activity (fixed + removable). The results of the scans are observed real-time by the operators, who make field decisions regarding the requirements for additional surveys.

- Static surveys were performed to quantify the presence, if any, of residual radiological contamination. Static surveys measure in place the total/average surface activity (fixed + removable). The results of the static surveys were compared to the total alpha and beta activity criteria, respectively, in Table 1.

- Removable surveys were performed to quantify the presence, if any, of removable residual radiological contamination. The removable surveys measured the removable activity separate from and without influence from any fixed activity on the surface. The results of the removable surveys were compared to the removable alpha and beta activity criteria, respectively, in Table 1.

7.1 BUILDING GRID DESIGNATION

In order to establish a location for identification of survey points, each building was divided into a 1-meter (m) by 1-m grid pattern. For simplicity purposes, the grid layout in each building included both the controlled areas and the uncontrolled areas. Figure 1 shows the grid layout for each building. Each grid location is designated using the 2-digit column (vertical, or south-to-north) value followed by the 2-digit row (horizontal, or west-to-east) value. For example, the grid located at the intersection of Column 58 and Row 13 is designated as grid location 5813. For wall and support beams, in addition to grid location it also was designated whether the survey location was in the lower section that extended from the floor interface up to 1 meter or the upper section that extended from 1 meter to 2 meters above the floor. The grid lines and numerical identification were marked in both buildings to facilitate use as reference points while performing the survey.

7.2 AMBIENT RADIATION LEVELS DETERMINATION

Because of natural radioactive constituents, different building materials can exhibit varying radiation measurement values when contamination is not present. These values are referred to as material-specific ambient or background levels.

The materials encountered on the floors, walls and support beams during the survey of the two buildings were assigned to one of 24 different material types identified in Table 2. Ambient radiation levels from uncontaminated samples of each of the 24 materials are required for correcting the measured count rate information, for obtaining the net count rate for scans and static measurements, and to determine the minimum detectable activities (MDAs) for each material. Samples of 22 of the 24 different materials were obtained or identified outside of the controlled area such that there was essentially no likelihood that the materials could be

contaminated. (In two different cases, two materials from the list of 24 materials were not found outside the controlled area, so similar available materials were identified. The measurements were made on the similar materials and served as surrogates for the materials that could not be matched.)

For each material, a total of 60 measurements were made, 30 measurements with each of two different 43-68 detectors. From this data the average ambient count rate for each material was calculated. The average ambient count rate was used to calculate the MDA for alpha and beta measurements for each material. The average ambient count rate for a material was also subtracted from static measurements to obtain the net count rate to be used for activity determination, categorization and evaluation.

There were two exceptions to the methodology described above for calculating the average ambient count rate. For fiberglass insulation, the average was based on 30 measurements made with a single 43-68 detector. For brick, the average was based on 20 measurements made with a single 43-68 detector. The departure from the stated protocol for determining material-specific ambient levels for these two materials was not discovered until the Site had been vacated. Through data assessment, it was determined that the existing measurements for these two materials would be sufficient for evaluation of the associated ambient levels. The average ambient levels were determined for fiberglass and brick based on the available measurements and used as described above for determining MDAs and the net count rate at static measurement locations where one of these materials was present. Of the ~1400 static measurements, 22 were made on fiberglass insulation and 20 were made on brick. Data review indicated that 20 of 22 material ambient measurements conforming to the protocol met the Data Quality Objective (DQO) for 90% completeness as specified in the Site Quality Assurance Project Plan (Appendix H to the Site Work Plan).

See Table 2 for the average ambient count rates and the alpha and beta MDAs for each of the 24 material types encountered in the survey. See Attachment 2 for the equations used to calculate the MDAs.

7.3 SCAN SURVEYS

Prior to performing scan surveys, equipment and portable materials were removed and the floor was swept to remove debris and dirt that may cause interference. Using the DQO process identified in the Site Quality Assurance Project Plan (Appendix H to the Site Work Plan), it was determined that a scan survey performed on 20% of the wall and support beam surfaces and on 50% of the floor surfaces would provide results representative of each of the surfaces and sufficient to draw appropriate conclusions based on the survey results.

Wall Scan Surveys

The wall and support beam scans (to a height of 2 m) were performed using the hand-held 43-68 detector. To accomplish the 20% survey coverage for the walls, the surveyors would select a section of wall. The number of 1-m^2 grids was determined and 20% of that number was selected

to be scan surveyed. The specific grids to be surveyed were designated randomly while ensuring grids along the entire wall span were selected, alternating between the upper and lower rows. For each designated grid location, the entire 1 m^2 was scan surveyed. The scan rate on the walls and support beams was approximately 2 to 5 cm per second with the detector approximately 0.6 cm from the surface. The scan MDA using the 43-68 detector is 200-500 dpm/100 cm^2 for alpha activity and a maximum of 500 dpm/100 cm^2 for beta activity (see Attachment 2).

Floor Scan Surveys

The floor scans were performed using the cart-mounted 43-37 detector. Based on data management and workload considerations, the large floor areas in each building were subdivided into smaller survey areas. These survey areas were not uniquely identified since decisions were made on a per-grid basis. The 50% floor coverage in the survey areas (and the buildings) was accomplished by a straight-line traverse of the survey area along either the row or column direction, with a single pass of the detector over approximately 50% of each grid. For a given area, whether the scan was performed on each row or each column had no impact on the percent coverage of the survey area. As the width of the 43-37 detector is almost 0.5 m (0.44 m) and the scan was performed such that this axis was perpendicular to the direction of the scan, the scan survey coverage of each grid was approximately 50%. Scan surveys were performed over the entire accessible area of the floors in the controlled areas of each building. The scan rate on the floor was approximately 0.25 m per second with the detector approximately 0.6 cm from the surface. The scan MDA using the 43-37 detector is 63 dpm/100 cm^2 for alpha activity and 316 dpm/100 cm^2 for beta activity (see Attachment 2).

If the scan survey identified an area where count rates were detected above ambient levels, the perimeter of that elevated area was defined by performing a detailed scan using the 43-68 detector. The location with the highest count rate within each grid square in the elevated area was determined and a static measurement was performed at this location.

7.4 STATIC SURVEYS

In addition to the scan surveys, static surveys were performed throughout the 100 and 140 Buildings. On walls and vertical beams, a static measurement was performed at each grid location that was scanned. On floors, static measurements were performed at locations triggered by elevated readings observed during scans. In addition to these triggered static floor measurements, other floor grid locations were selected to ensure static measurement points were distributed throughout each building (Figures 2 through 4).

Each static measurement was performed with the detector probe making surface contact. A 0.5-minute counting time was used for static counts and corrected to the appropriate surface activity units (dpm/100 cm^2). The MDA varied based on the material-specific ambient count rate. The alpha MDA ranged from 53 to 97 dpm/100 cm^2. The beta MDA ranged from 130 to 222 dpm/100 cm^2. A 100 cm^2 smear was also collected at each static measurement location to evaluate if removable contamination was present. The smear was counted on a Ludlum 3030.

The 3030 had an MDA of 10 dpm/100 cm^2 for alpha and 105 dpm/100 cm^2 for beta (see Attachment 2). The static survey results are shown on Tables 3 through 6.

8.0 RESULTS

8.1 SUMMARY OBSERVATION

There were no Category 4 survey results, i.e, there were no results greater than Reg Guide 1.86 values in either Building 100 or in Building 140. Thus, each building meets the criteria of Reg Guide 1.86 for release from radiological controls. To support ALARA evaluations, survey results are further evaluated in activity categories lower than the Reg Guide 1.86 release limits.

8.2 STATIC SURVEY RESULTS

All floor, wall and support beam static measurements in the 140 Building were Category 1. There was one Category 3 static measurement result in the 100 Building (floor, grid location 5953). There were five Category 2 results in the 100 Building. Four of the Category 2 results were on the floor and one was on the wall. The single Category 3 result and all five of the Category 2 results were identified based on the measured beta activity levels. The maximum beta activity result obtained during the static survey was 3977 dpm/100 cm^2 (Category 3). The maximum alpha activity survey result obtained during the static survey was 119 dpm/100 cm^2 (Category 1). Both the alpha and beta maximum values occurred in the 100 Building at grid location 5953. The next highest beta measurement result was 1852 dpm/100 cm^2 (Category 2). Only 10 of the alpha static measurement results were greater than MDA. As discussed earlier, the alpha MDAs were calculated using the material-specific ambient count rates (see Attachment 2). The alpha MDAs range from 53 to 97 dpm/100 cm^2 with 64 dpm/100 cm^2 being the MDA for the vast majority of the measurements.

Only 4 smearable (removable) beta activity measurements were greater than MDA. The highest smearable beta activity was 164 dpm/100 cm^2 which is Category 1. All smearable alpha activity measurement results were less than MDA.

Table 7 lists the number of alpha and beta static measurement results for each category in each building.

8.3 SCAN SURVEY SUMMARY

The scan surveys were a qualitative indicator for further analysis, so are not discussed in detail in this section. The scan survey identified 105 grid locations greater than ambient levels for which further investigation including static measurements were performed, all on the floor. Of the 105 static measurements triggered by the scan survey, 95 of the measurements were made in the 100 Building and ten were made in the 140 Building. The static measurements that were triggered by the scan survey are identified in Tables 3 and 4. The results of the scan-triggered static

measurements are not discussed separately but are included in the discussion of all the static measurements above.

8.4 SURVEY STATISTICS SUMMARY

There was a total of 9959 floor grid locations in the controlled area of the two buildings, 6618 floor grid locations in the 100 Building and 3341 in the 140 Building. The controlled area represents approximately 84% of the total area of the two buildings, approximately 88% of the 100 Building and approximately 76% of the 140 Building. There were 2234 wall grid locations, one-half upper wall and one-half lower wall, in the two buildings. There were 1204 wall grid locations in the 100 Building and 1030 wall grid locations in the 140 Building.

There was a total of 1408 different grid locations for which static measurements were performed in the 100 and 140 Buildings including both floor, wall and support beam locations. This includes the 105 static measurements triggered by the scan survey. The total includes 412 floor measurements and 453 wall and support beam measurement locations in the 100 Building and 270 floor measurements and 273 wall and support beam measurements in the 140 Building.

9.0 CONCLUSIONS

Based on the results of the surface scan survey and the static survey, the average residual activity level on the floor and the walls in both the 100 and 140 Buildings is significantly less than the appropriate values listed in Reg Guide 1.86. The activity levels greater than ambient levels measured in both buildings might be attributable, at least in part, to the large variations in NORM content in structure materials. The Category 3 measurement in the 100 Building is likely due to actual residual contamination from licensed activities; however, this location is isolated and below the prescribed SALs.

10.0 REQUEST

It is requested that Envirocon's NYSDOH License No. C-3095 be terminated. This request is based on the results of the survey described in this report, the fact that Envirocon has ceased all remediation-related activities at the Site, and Envirocon currently has no plans to resume those activities under the existing license.

Table 1
Contamination Level Criteria for Activity Categorization

	Total Alpha Activity[1] (dpm/100 cm²)	Total Beta Activity[1] (dpm/100 cm²)	Removable Alpha Activity (dpm/100 cm²)	Removable Beta Activity (dpm/100 cm²)
Category 1	<200	<1000	<40	<200
Category 2	≥200, <500	≥1000, <2500	≥40, <100	≥200, <500
Category 3	≥500, <1000	≥2500, <5000	≥100, <200	≥500, <1000
Category 4[2]	≥1000	≥5000	≥200	≥1000

Notes:
1. Total activity is the total of fixed plus removable activity.
2. The Category 4 criteria are from Reg Guide 8.23, Table 3 and Reg Guide 1.86, Table 1.

Units
dpm/100 cm^2 – disintegrations per minute per 100 square centimeters.

Category Bases
Based on the limits stated in Reg. Guide 8.23, Table 3 and Reg. Guide 1.86, Table 1:

Category 1 <20% of limits
Category 2 ≥20% & <50% of limits
Category 3 ≥50% & <100% of limits
Category 4 ≥100% of limits

The category assigned to each static measurement location was based on the highest category for any of the four measurement results.

Table 2
Material-Specific Ambient Background Count Rates and MDAs for Static Measurements[1]

Material	Alpha Avg. Bkg. cpm	Alpha MDA dpm/100 cm^2	Beta Avg. Bkg. cpm	Beta MDA dpm/100 cm^2
Unpainted Wood	2	63	178	153
Painted Wood	2	63	142	138
Drywall	2	63	134	135
Plexiglass	1	53	130	133
Fiberglass Insulation[2]	4	77	158	145
Sprayed-On Painted Wall Insulation	2	63	200	162
Painted Structural Steel	2	63	124	130
Unpainted Structural Steel	6	88	172	151
Steel Pipe[3]	6	88	172	151
Painted Hollow Steel Door	2	63	136	136
Painted Steel Cabinet	1	53	186	157
Steel Roll-Up Door[4]	1	53	186	157
Steel Diamond Plate	2	63	158	145
Painted Steel	2	63	142	138
Steel Plate	2	63	160	146

Material	Alpha Avg. Bkg. cpm	Alpha MDA dpm/100 cm^2	Beta Avg. Bkg. cpm	Beta MDA dpm/100 cm^2
Galvanized Steel Ductwork	2	63	140	138
Painted Concrete Block	2	63	192	159
Unpainted Concrete Block	2	63	226	171
Concrete Floor	2	63	236	175
Painted Pre-Fabricated Concrete Wall	4	77	180	154
Unpainted Pre-Fabricated Concrete Wall	4	77	192	159
Painted Concrete, Steel Wrapped	2	64	132	134
Concrete Jersey Barrier	6	88	206	164
Brick[5]	8	97	396	222

Notes:

1 – See Attachment 1 for methodology for calculation of Minimum Detectable Activity values.

2 – Average background count rate and MDA is based on thirty 0.5 minute counts with one instrument.

3 – Steel pipe background and MDA based on unpainted structural steel due to material similarities.

4 – Steel roll-up door background and MDA based on painted steel cabinet background and MDA due to material similarities.

5– Average background count rate and MDA is based on twenty 0.5 minute counts with one instrument.

Abbreviations

MDA - Minimum detectable activity
Avg. - Average
Bkg - Background, i.e., ambient instrument reading
cpm - counts per minute
dpm - disintegrations per minute
cm^2 - square centimeter

Table 3
100 Building Floor
Static Measurement Results

	A	B	C	D	E	F	G	H	I	J
1	Grid_ID	Alpha Activity (dpm/100 cm^2)		Beta Activity (dpm/100 cm^2)		Removable Alpha (dpm/100 cm^2)	Removable Beta (dpm/100 cm^2)	Category	Triggered by Floor Scan	Material
2	0028	0	*	-35	*	<MDA	<MDA	1	Yes	Concrete Floor
3	0129	20	*	79	*	<MDA	<MDA	1	Yes	Concrete Floor
4	0131	-10	*	-18	*	<MDA	<MDA	1		Concrete Floor
5	0140	-10	*	-4	*	<MDA	<MDA	1		Steel Pipe
6	0251	0	*	0	*	<MDA	<MDA	1		Concrete Floor
7	0335	-20	*	-79	*	<MDA	<MDA	1		Concrete Jersey Barrier
8	0338	30	*	97	*	<MDA	<MDA	1		Concrete Jersey Barrier
9	0342	-10	*	71	*	<MDA	<MDA	1		Concrete Floor
10	0435	0	*	13	*	<MDA	<MDA	1		Concrete Floor
11	0438	-20	*	13	*	<MDA	<MDA	1		Concrete Jersey Barrier
12	0442	0	*	-4	*	<MDA	<MDA	1		Concrete Floor
13	0540	-30	*	62	*	<MDA	<MDA	1		Steel Pipe
14	0633	-10	*	57	*	<MDA	<MDA	1	Yes	Concrete Floor
15	0646	20	*	-40	*	<MDA	<MDA	1	Yes	Concrete Floor
16	0650	0	*	9	*	<MDA	<MDA	1		Concrete Floor
17	0735	20	*	-40	*	<MDA	<MDA	1		Concrete Jersey Barrier
18	0740	-20	*	-13	*	<MDA	<MDA	1		Steel Pipe
19	0742	-10	*	53	*	<MDA	<MDA	1	Yes	Concrete Floor
20	0934	30	*	-62	*	<MDA	<MDA	1		Concrete Floor
21	0935	-20	*	-57	*	<MDA	<MDA	1		Concrete Jersey Barrier
22	0936	0	*	31	*	<MDA	<MDA	1		Concrete Jersey Barrier
23	0937	-10	*	97	*	<MDA	<MDA	1		Concrete Jersey Barrier
24	1037	0	*	-44	*	<MDA	<MDA	1		Concrete Floor
25	1145	-10	*	-49	*	<MDA	<MDA	1		Concrete Floor
26	1227	-10	*	49	*	<MDA	<MDA	1		Concrete Floor
27	1243	-10	*	-49	*	<MDA	<MDA	1		Concrete Floor
28	1536	20	*	22	*	<MDA	<MDA	1		Concrete Floor
29	1744	20	*	18	*	<MDA	<MDA	1		Concrete Floor
30	1852	10	*	9	*	<MDA	<MDA	1		Concrete Floor
31	1934	10	*	75	*	<MDA	<MDA	1	Yes	Concrete Floor
32	1938	10	*	-110	*	<MDA	<MDA	1		Concrete Floor
33	1939	10	*	53	*	<MDA	<MDA	1	Yes	Concrete Floor
34	2035	0	*	-53	*	<MDA	<MDA	1		Concrete Floor
35	2044	-10	*	40	*	<MDA	<MDA	1	Yes	Concrete Floor
36	2130	-10	*	-35	*	<MDA	<MDA	1		Concrete Floor
37	2142	-10	*	4	*	<MDA	<MDA	1		Concrete Floor
38	2202	-10	*	-22	*	<MDA	<MDA	1		Concrete Floor
39	2215	-10	*	-154	*	<MDA	<MDA	1		Concrete Floor
40	2235	40	*	40	*	<MDA	<MDA	1		Concrete Floor
41	2307	10	*	4	*	<MDA	<MDA	1		Concrete Floor
42	2312	0	*	49	*	<MDA	<MDA	1		Concrete Floor
43	2318	-20	*	31	*	<MDA	<MDA	1		Unpainted Structural Steel
44	2320	-10	*	-4	*	<MDA	<MDA	1		Unpainted Structural Steel
45	2323	-20	*	9	*	<MDA	<MDA	1		Unpainted Structural Steel
46	2350	10	*	97	*	<MDA	<MDA	1		Concrete Floor
47	2421	-10	*	-18	*	<MDA	<MDA	1		Concrete Floor

See page 38 at the end of this table for notes concerning the information in this table.

Table 3
100 Building Floor
Static Measurement Results

	A	B	C	D	E	F	G	H	I	J
1	Grid_ID	Alpha Activity (dpm/100 cm^2)		Beta Activity (dpm/100 cm^2)		Removable Alpha (dpm/100 cm^2)	Removable Beta (dpm/100 cm^2)	Category	Triggered by Floor Scan	Material
48	2447	-10	*	66	*	<MDA	<MDA	1	Yes	Concrete Floor
49	2507	-10	*	35	*	<MDA	<MDA	1		Concrete Floor
50	2523	-10	*	-75	*	<MDA	<MDA	1		Concrete Floor
51	2616	0	*	-66	*	<MDA	<MDA	1		Concrete Floor
52	2642	-10	*	13	*	<MDA	<MDA	1	Yes	Concrete Floor
53	2646	-10	*	53	*	<MDA	<MDA	1	Yes	Concrete Floor
54	2720	0	*	-49	*	<MDA	<MDA	1		Concrete Floor
55	2800	20	*	-53	*	<MDA	<MDA	1		Concrete Floor
56	2828	30	*	-62	*	<MDA	<MDA	1		Concrete Floor
57	2902	30	*	-40	*	<MDA	<MDA	1		Concrete Floor
58	2923	10	*	-9	*	<MDA	<MDA	1		Concrete Floor
59	2943	-10	*	44	*	<MDA	<MDA	1		Concrete Floor
60	2949	-10	*	-9	*	<MDA	<MDA	1		Concrete Floor
61	3012	10	*	-71	*	<MDA	<MDA	1		Concrete Floor
62	3020	10	*	-57	*	<MDA	<MDA	1		Concrete Floor
63	3200	10	*	93	*	<MDA	<MDA	1		Concrete Floor
64	3223	10	*	18	*	<MDA	<MDA	1		Concrete Floor
65	3316	0	*	-18	*	<MDA	<MDA	1		Concrete Floor
66	3320	20	*	-26	*	<MDA	<MDA	1		Concrete Floor
67	3341	-10	*	-75	*	<MDA	<MDA	1		Concrete Floor
68	3407	20	*	4	*	<MDA	<MDA	1		Concrete Floor
69	3523	-10	*	49	*	<MDA	<MDA	1		Concrete Floor
70	3545	-10	*	26	*	<MDA	<MDA	1		Concrete Floor
71	3612	20	*	44	*	<MDA	<MDA	1		Concrete Floor
72	3731	0	*	18	*	<MDA	<MDA	1		Concrete Floor
73	3735	-10	*	-57	*	<MDA	<MDA	1		Concrete Floor
74	3802	10	*	-13	*	<MDA	<MDA	1		Concrete Floor
75	3808	-10	*	-49	*	<MDA	<MDA	1		Concrete Floor
76	3820	-10	*	-62	*	<MDA	<MDA	1		Concrete Floor
77	3852	0	*	53	*	<MDA	<MDA	1		Concrete Floor
78	3903	-20	*	13	*	<MDA	<MDA	1		Unpainted Structural Steel
79	3909	-30	*	-44	*	<MDA	<MDA	1		Unpainted Structural Steel
80	4012	-10	*	-53	*	<MDA	<MDA	1		Unpainted Structural Steel
81	4016	40	*	40	*	<MDA	<MDA	1		Concrete Floor
82	4022	0	*	-22	*	<MDA	<MDA	1		Concrete Floor
83	4117	0	*	13	*	<MDA	<MDA	1		Concrete Floor
84	4118	10	*	-53	*	<MDA	<MDA	1	Yes	Concrete Floor
85	4123	0	*	-4	*	<MDA	<MDA	1		Concrete Floor
86	4220	0	*	-75	*	<MDA	<MDA	1		Concrete Floor
87	4241	20	*	-71	*	<MDA	<MDA	1	Yes	Concrete Floor
88	4327	-10	*	-57	*	<MDA	<MDA	1	Yes	Concrete Floor
89	4443	20	*	-40	*	<MDA	<MDA	1		Concrete Floor
90	4732	0	*	26	*	<MDA	<MDA	1		Concrete Floor
91	4835	20	*	-40	*	<MDA	<MDA	1		Concrete Floor
92	4842	-10	*	4	*	<MDA	<MDA	1		Concrete Floor
93	4845	-10	*	-49	*	<MDA	<MDA	1		Concrete Floor

See page 38 at the end of this table for notes concerning the information in this table.

Table 3
100 Building Floor
Static Measurement Results

	A	B	C	D	E	F	G	H	I	J
1	Grid_ID	Alpha Activity (dpm/100 cm^2)		Beta Activity (dpm/100 cm^2)		Removable Alpha (dpm/100 cm^2)	Removable Beta (dpm/100 cm^2)	Category	Triggered by Floor Scan	Material
94	4953	-10	*	-31	*	<MDA	<MDA	1		Concrete Floor
95	5126	10	*	-18	*	<MDA	<MDA	1		Concrete Floor
96	5147	-10	*	88	*	<MDA	<MDA	1		Concrete Floor
97	5148	10	*	4	*	<MDA	<MDA	1		Concrete Floor
98	5150	0	*	137	*	<MDA	<MDA	1		Concrete Floor
99	5152	20	*	62	*	<MDA	<MDA	1		Concrete Floor
100	5212	0	*	31	*	<MDA	<MDA	1		Concrete Floor
101	5219	0	*	57	*	<MDA	<MDA	1		Concrete Floor
102	5249	20	*	13	*	<MDA	<MDA	1	Yes	Concrete Floor
103	5250	-10	*	-9	*	<MDA	<MDA	1	Yes	Concrete Floor
104	5251	-10	*	146	*	<MDA	<MDA	1	Yes	Concrete Floor
105	5252	-10	*	119	*	<MDA	<MDA	1	Yes	Concrete Floor
106	5253	20	*	13	*	<MDA	<MDA	1		Concrete Floor
107	5303	20	*	-18	*	<MDA	<MDA	1		Concrete Floor
108	5328	30	*	26	*	<MDA	<MDA	1		Concrete Floor
109	5346	10	*	-22	*	<MDA	<MDA	1		Concrete Floor
110	5348	-10	*	0	*	<MDA	<MDA	1	Yes	Concrete Floor
111	5349	0	*	207		<MDA	<MDA	1	Yes	Concrete Floor
112	5350	50	*	922		<MDA	<MDA	1	Yes	Concrete Floor
113	5351	50	*	847		<MDA	<MDA	1	Yes	Concrete Floor
114	5352	30	*	406		<MDA	<MDA	1	Yes	Concrete Floor
115	5353	10	*	106	*	<MDA	<MDA	1	Yes	Concrete Floor
116	5354	10	*	-66	*	<MDA	<MDA	1		Concrete Floor
117	5448	0	*	163	*	<MDA	<MDA	1	Yes	Concrete Floor
118	5449	79		666		<MDA	<MDA	1	Yes	Concrete Floor
119	5450	99		741		<MDA	<MDA	1	Yes	Concrete Floor
120	5451	30	*	644		<MDA	<MDA	1	Yes	Concrete Floor
121	5452	30	*	582		<MDA	<MDA	1	Yes	Concrete Floor
122	5453	79		476		<MDA	<MDA	1	Yes	Concrete Floor
123	5502	-10	*	-31	*	<MDA	<MDA	1		Concrete Floor
124	5505	0	*	-75	*	<MDA	<MDA	1		Concrete Floor
125	5513	20	*	13	*	<MDA	<MDA	1		Concrete Floor
126	5528	20	*	-62	*	<MDA	<MDA	1		Concrete Floor
127	5531	0	*	9	*	<MDA	<MDA	1		Concrete Floor
128	5546	-10	*	159	*	<MDA	<MDA	1		Concrete Floor
129	5548	10	*	146	*	<MDA	<MDA	1	Yes	Concrete Floor
130	5549	20	*	617		<MDA	<MDA	1	Yes	Concrete Floor
131	5550	40	*	459		<MDA	<MDA	1		Concrete Floor
132	5551	79		1682		<MDA	<MDA	2	Yes	Concrete Floor
133	5552	10	*	591		<MDA	<MDA	1	Yes	Concrete Floor
134	5553	40	*	2411		<MDA	<MDA	2	Yes	Concrete Floor
135	5620	20	*	18	*	<MDA	<MDA	1		Concrete Floor
136	5648	-10	*	-40	*	<MDA	<MDA	1	Yes	Concrete Floor
137	5649	10	*	71	*	<MDA	<MDA	1	Yes	Concrete Floor
138	5650	30	*	304		<MDA	<MDA	1	Yes	Concrete Floor
139	5651	20	*	256		<MDA	<MDA	1	Yes	Concrete Floor

See page 38 at the end of this table for notes concerning the information in this table.

Table 3
100 Building Floor
Static Measurement Results

	A	B	C	D	E	F	G	H	I	J
1	Grid_ID	Alpha Activity (dpm/100 cm^2)		Beta Activity (dpm/100 cm^2)		Removable Alpha (dpm/100 cm^2)	Removable Beta (dpm/100 cm^2)	Category	Triggered by Floor Scan	Material
140	5652	20	*	176		<MDA	<MDA	1	Yes	Concrete Floor
141	5653	10	*	123	*	<MDA	<MDA	1	Yes	Concrete Floor
142	5702	0	*	-53	*	<MDA	<MDA	1		Concrete Floor
143	5716	0	*	-44	*	<MDA	<MDA	1		Concrete Floor
144	5808	10	*	49	*	<MDA	<MDA	1		Concrete Floor
145	5816	0	*	-62	*	<MDA	<MDA	1		Concrete Floor
146	5849	0	*	53	*	<MDA	<MDA	1		Concrete Floor
147	5851	-10	*	4	*	<MDA	<MDA	1		Concrete Floor
148	5853	-10	*	53	*	<MDA	<MDA	1		Concrete Floor
149	5902	20	*	49	*	<MDA	<MDA	1		Concrete Floor
150	5924	0	*	-31	*	<MDA	<MDA	1		Concrete Floor
151	5952	10	*	190		<MDA	<MDA	1	Yes	Concrete Floor
152	5953	119		[redacted]		<MDA	<MDA	[redacted]	Yes	Concrete Floor
153	5954	10	*	110	*	<MDA	<MDA	1	Yes	Concrete Floor
154	6044	10	*	0	*	<MDA	<MDA	1		Concrete Floor
155	6051	0	*	163	*	<MDA	<MDA	1		Concrete Floor
156	6052	30	*	154	*	<MDA	<MDA	1	Yes	Concrete Floor
157	6053	20	*	723		<MDA	<MDA	1		Concrete Floor
158	6054	10	*	[redacted]		<MDA	<MDA	[redacted]	Yes	Concrete Floor
159	6131	20	*	4	*	<MDA	<MDA	1		Concrete Floor
160	6143	0	*	84	*	<MDA	<MDA	1		Concrete Floor
161	6152	0	*	75	*	<MDA	<MDA	1	Yes	Concrete Floor
162	6153	30	*	[redacted]		<MDA	<MDA	[redacted]	Yes	Concrete Floor
163	6154	10	*	317		<MDA	<MDA	1	Yes	Concrete Floor
164	6201	0	*	-57	*	<MDA	<MDA	1		Concrete Floor
165	6206	-10	*	18	*	<MDA	<MDA	1		Concrete Floor
166	6211	0	*	66	*	<MDA	<MDA	1		Concrete Floor
167	6217	0	*	57	*	<MDA	<MDA	1		Concrete Floor
168	6222	20	*	26	*	<MDA	<MDA	1		Concrete Floor
169	6224	0	*	-71	*	<MDA	<MDA	1	Yes	Concrete Floor
170	6250	-10	*	154	*	<MDA	<MDA	1	Yes	Concrete Floor
171	6251	10	*	287		<MDA	<MDA	1	Yes	Concrete Floor
172	6254	0	*	57	*	<MDA	<MDA	1		Concrete Floor
173	6311	10	*	608		<MDA	<MDA	1		Concrete Floor
174	6315	0	*	4	*	<MDA	<MDA	1		Concrete Floor
175	6328	20	*	49	*	<MDA	<MDA	1		Concrete Floor
176	6444	-10	*	57	*	<MDA	<MDA	1		Concrete Floor
177	6511	20	*	53	*	<MDA	<MDA	1		Concrete Floor
178	6516	10	*	22	*	<MDA	<MDA	1		Concrete Floor
179	6524	20	*	-18	*	<MDA	<MDA	1		Concrete Floor
180	6532	10	*	-57	*	<MDA	<MDA	1	Yes	Concrete Floor
181	6551	10	*	97	*	<MDA	<MDA	1	Yes	Concrete Floor
182	6601	-10	*	40	*	<MDA	<MDA	1		Concrete Floor
183	6620	-10	*	-44	*	<MDA	<MDA	1		Concrete Floor
184	6622	10	*	-44	*	<MDA	<MDA	1		Concrete Floor
185	6653	0	*	62	*	<MDA	<MDA	1	Yes	Concrete Floor

See page 38 at the end of this table for notes concerning the information in this table.

Table 3
100 Building Floor
Static Measurement Results

	A	B	C	D	E	F	G	H	I	J
1	Grid_ID	Alpha Activity (dpm/100 cm^2)		Beta Activity (dpm/100 cm^2)		Removable Alpha (dpm/100 cm^2)	Removable Beta (dpm/100 cm^2)	Category	Triggered by Floor Scan	Material
186	6815	-10	*	18	*	<MDA	<MDA	1		Concrete Floor
187	6817	20	*	44	*	<MDA	<MDA	1		Concrete Floor
188	6850	0	*	-4	*	<MDA	<MDA	1	Yes	Concrete Floor
189	6906	10	*	26	*	<MDA	<MDA	1		Concrete Floor
190	6922	30	*	-13	*	<MDA	<MDA	1		Concrete Floor
191	6929	20	*	22	*	<MDA	<MDA	1		Concrete Floor
192	6934	10	*	9	*	<MDA	<MDA	1		Concrete Floor
193	7011	0	*	26	*	<MDA	<MDA	1		Concrete Floor
194	7043	0	*	-49	*	<MDA	<MDA	1		Concrete Floor
195	7051	10	*	176		<MDA	<MDA	1	Yes	Concrete Floor
196	7116	0	*	-13	*	<MDA	<MDA	1		Concrete Floor
197	7150	0	*	370		<MDA	<MDA	1	Yes	Concrete Floor
198	7201	0	*	53	*	<MDA	<MDA	1		Concrete Floor
199	7250	0	*	101	*	<MDA	<MDA	1	Yes	Concrete Floor
200	7251	0	*	84	*	<MDA	<MDA	1	Yes	Concrete Floor
201	7306	0	*	75	*	<MDA	<MDA	1		Concrete Floor
202	7315	0	*	40	*	<MDA	<MDA	1		Concrete Floor
203	7334	10	*	-9	*	<MDA	<MDA	1	Yes	Concrete Floor
204	7401	10	*	-79	*	<MDA	<MDA	1		Concrete Floor
205	7411	0	*	75	*	<MDA	<MDA	1		Concrete Floor
206	7451	-10	*	106	*	<MDA	<MDA	1	Yes	Concrete Floor
207	7543	-10	*	49	*	<MDA	<MDA	1	Yes	Concrete Floor
208	7554	0	*	-9	*	<MDA	<MDA	1		Concrete Floor
209	7606	-10	*	115	*	<MDA	<MDA	1		Concrete Floor
210	7615	0	*	18	*	<MDA	<MDA	1		Concrete Floor
211	7701	20	*	44	*	<MDA	<MDA	1		Concrete Floor
212	7719	10	*	-13	*	<MDA	<MDA	1		Concrete Floor
213	7724	-10	*	-44	*	<MDA	<MDA	1		Concrete Floor
214	7733	0	*	132	*	<MDA	<MDA	1		Concrete Floor
215	7811	-10	*	101	*	<MDA	<MDA	1		Concrete Floor
216	7842	-10	*	31	*	<MDA	<MDA	1		Concrete Floor
217	7904	10	*	71	*	<MDA	<MDA	1		Concrete Floor
218	7916	0	*	18	*	<MDA	<MDA	1		Concrete Floor
219	8021	10	*	18	*	<MDA	<MDA	1		Concrete Floor
220	8022	0	*	22	*	<MDA	<MDA	1		Concrete Floor
221	8028	0	*	75	*	<MDA	<MDA	1		Concrete Floor
222	8029	0	*	-22	*	<MDA	<MDA	1		Concrete Floor
223	8134	30	*	18	*	<MDA	<MDA	1		Concrete Floor
224	8151	20	*	207		<MDA	<MDA	1	Yes	Concrete Floor
225	8205	10	*	93	*	<MDA	<MDA	1		Concrete Floor
226	8210	-10	*	9	*	<MDA	<MDA	1		Concrete Floor
227	8217	10	*	31	*	<MDA	<MDA	1		Concrete Floor
228	8233	0	*	-71	*	<MDA	<MDA	1		Concrete Floor
229	8250	20	*	163	*	<MDA	<MDA	1	Yes	Concrete Floor
230	8251	50	*	631		<MDA	<MDA	1		Concrete Floor
231	8253	10	*	-4	*	<MDA	<MDA	1		Concrete Floor

See page 38 at the end of this table for notes concerning the information in this table.

Table 3
100 Building Floor
Static Measurement Results

	A	B	C	D	E	F	G	H	I	J
1	Grid_ID	Alpha Activity (dpm/100 cm^2)		Beta Activity (dpm/100 cm^2)		Removable Alpha (dpm/100 cm^2)	Removable Beta (dpm/100 cm^2)	Category	Triggered by Floor Scan	Material
232	8331	0	*	101	*	<MDA	<MDA	1		Concrete Floor
233	8333	10	*	22	*	<MDA	<MDA	1		Concrete Floor
234	8334	-10	*	119	*	<MDA	<MDA	1	Yes	Concrete Floor
235	8351	30	*	18	*	<MDA	<MDA	1	Yes	Concrete Floor
236	8420	40	*	13	*	<MDA	<MDA	1		Concrete Floor
237	8421	10	*	35	*	<MDA	<MDA	1	Yes	Concrete Floor
238	8424	30	*	-53	*	<MDA	<MDA	1		Concrete Floor
239	8449	-10	*	-185	*	<MDA	<MDA	1		Concrete Floor
240	8533	0	*	66	*	<MDA	<MDA	1		Concrete Floor
241	8538	-10	*	66	*	<MDA	<MDA	1		Concrete Floor
242	8633	0	*	-4	*	<MDA	<MDA	1		Concrete Floor
243	8651	10	*	-88	*	<MDA	<MDA	1	Yes	Concrete Floor
244	8707	-10	*	49	*	<MDA	<MDA	1		Concrete Floor
245	8714	0	*	-44	*	<MDA	<MDA	1		Concrete Floor
246	8718	0	*	31	*	<MDA	<MDA	1		Concrete Floor
247	8721	20	*	31	*	<MDA	<MDA	1		Concrete Floor
248	8732	30	*	93	*	<MDA	<MDA	1	Yes	Concrete Floor
249	8750	20	*	357		<MDA	<MDA	1		Concrete Floor
250	8752	-10	*	-84	*	<MDA	<MDA	1		Concrete Floor
251	8754	0	*	-4	*	<MDA	<MDA	1		Concrete Floor
252	8831	-10	*	-4	*	<MDA	<MDA	1		Concrete Floor
253	8844	50	*	-75	*	<MDA	<MDA	1		Concrete Floor
254	8849	-10	*	66	*	<MDA	<MDA	1		Concrete Floor
255	8850	-10	*	150	*	<MDA	<MDA	1	Yes	Concrete Floor
256	8851	-10	*	344		<MDA	<MDA	1	Yes	Concrete Floor
257	8852	0	*	97	*	<MDA	<MDA	1	Yes	Concrete Floor
258	8853	30	*	392		<MDA	<MDA	1	Yes	Concrete Floor
259	8854	-10	*	-31	*	<MDA	<MDA	1	Yes	Concrete Floor
260	8900	0	*	66	*	<MDA	<MDA	1		Concrete Floor
261	8949	-10	*	22	*	<MDA	<MDA	1		Concrete Floor
262	8950	0	*	-22	*	<MDA	<MDA	1	Yes	Concrete Floor
263	8951	-10	*	287		<MDA	<MDA	1	Yes	Concrete Floor
264	8952	0	*	150	*	<MDA	<MDA	1	Yes	Concrete Floor
265	8953	30	*	661		<MDA	<MDA	1	Yes	Concrete Floor
266	8954	60	*	957		<MDA	<MDA	1	Yes	Concrete Floor
267	9019	0	*	-88	*	<MDA	<MDA	1		Concrete Floor
268	9050	0	*	84	*	<MDA	<MDA	1	Yes	Concrete Floor
269	9051	60	*	410		<MDA	<MDA	1	Yes	Concrete Floor
270	9052	-10	*	-9	*	<MDA	<MDA	1	Yes	Concrete Floor
271	9053	30	*	362		<MDA	<MDA	1	Yes	Concrete Floor
272	9054	50	*	697		<MDA	<MDA	1	Yes	Concrete Floor
273	9100	20	*	13	*	<MDA	<MDA	1		Concrete Floor
274	9119	0	*	-119	*	<MDA	<MDA	1		Concrete Floor
275	9120	0	*	53	*	<MDA	<MDA	1		Concrete Floor
276	9121	-10	*	0	*	<MDA	<MDA	1		Concrete Floor
277	9135	0	*	-40	*	<MDA	<MDA	1		Concrete Floor

See page 38 at the end of this table for notes concerning the information in this table.

Table 3
100 Building Floor
Static Measurement Results

	A	B	C	D	E	F	G	H	I	J
1	Grid_ID	Alpha Activity (dpm/100 cm^2)		Beta Activity (dpm/100 cm^2)		Removable Alpha (dpm/100 cm^2)	Removable Beta (dpm/100 cm^2)	Category	Triggered by Floor Scan	Material
278	9150	0	*	93	*	<MDA	<MDA	1		Concrete Floor
279	9152	-10	*	9	*	<MDA	<MDA	1		Concrete Floor
280	9154	0	*	4	*	<MDA	<MDA	1		Concrete Floor
281	9202	0	*	26	*	<MDA	<MDA	1		Concrete Floor
282	9210	-10	*	62	*	<MDA	<MDA	1		Concrete Floor
283	9217	-10	*	-4	*	<MDA	<MDA	1		Concrete Floor
284	9224	10	*	-62	*	<MDA	<MDA	1		Concrete Floor
285	9233	-10	*	172	*	<MDA	<MDA	1		Concrete Floor
286	9306	-10	*	13	*	<MDA	<MDA	1	Yes	Concrete Floor
287	9336	-10	*	22	*	<MDA	<MDA	1		Concrete Floor
288	9432	0	*	57	*	<MDA	<MDA	1		Concrete Floor
289	9517	0	*	18	*	<MDA	<MDA	1		Concrete Floor
290	9521	30	*	35	*	<MDA	<MDA	1		Concrete Floor
291	9531	0	*	-49	*	<MDA	<MDA	1		Concrete Floor
292	9543	0	*	-18	*	<MDA	<MDA	1		Concrete Floor
293	9551	40	*	0	*	<MDA	<MDA	1		Concrete Floor
294	9632	10	*	79	*	<MDA	<MDA	1	Yes	Concrete Floor
295	9800	20	*	-22	*	<MDA	<MDA	1		Concrete Floor
296	9806	0	*	9	*	<MDA	<MDA	1		Concrete Floor
297	9813	0	*	53	*	<MDA	<MDA	1		Concrete Floor
298	9840	0	*	4	*	<MDA	<MDA	1		Concrete Floor
299	9901	10	*	57	*	<MDA	<MDA	1		Concrete Floor
300	A016	10	*	-40	*	<MDA	<MDA	1		Concrete Floor
301	A019	-10	*	49	*	<MDA	<MDA	1		Concrete Floor
302	A022	-10	*	35	*	<MDA	<MDA	1		Concrete Floor
303	A024	-10	*	0	*	<MDA	<MDA	1		Concrete Floor
304	A033	0	*	-22	*	<MDA	<MDA	1		Concrete Floor
305	A102	10	*	26	*	<MDA	<MDA	1		Concrete Floor
306	A110	10	*	18	*	<MDA	<MDA	1		Concrete Floor
307	A119	-10	*	0	*	<MDA	<MDA	1		Concrete Floor
308	A146	10	*	93	*	<MDA	<MDA	1		Concrete Floor
309	A216	0	*	53	*	<MDA	<MDA	1		Concrete Floor
310	A251	0	*	-18	*	<MDA	<MDA	1		Concrete Floor
311	A319	0	*	9	*	<MDA	<MDA	1		Concrete Floor
312	A402	10	*	9	*	<MDA	<MDA	1		Concrete Floor
313	A409	-10	*	4	*	<MDA	<MDA	1		Concrete Floor
314	A416	0	*	-9	*	<MDA	<MDA	1		Concrete Floor
315	A417	0	*	13	*	<MDA	<MDA	1		Concrete Floor
316	A422	20	*	-101	*	<MDA	<MDA	1		Concrete Floor
317	A431	0	*	-71	*	<MDA	<MDA	1		Concrete Floor
318	A434	10	*	62	*	<MDA	<MDA	1		Concrete Floor
319	A524	10	*	44	*	<MDA	<MDA	1		Concrete Floor
320	A543	0	*	-106	*	<MDA	<MDA	1		Concrete Floor
321	A618	10	*	31	*	<MDA	<MDA	1		Concrete Floor
322	A653	0	*	66	*	<MDA	<MDA	1		Concrete Floor
323	A700	0	*	31	*	<MDA	<MDA	1		Concrete Floor

See page 38 at the end of this table for notes concerning the information in this table.

Table 3
100 Building Floor
Static Measurement Results

	A	B	C	D	E	F	G	H	I	J
1	Grid_ID	Alpha Activity (dpm/100 cm^2)		Beta Activity (dpm/100 cm^2)		Removable Alpha (dpm/100 cm^2)	Removable Beta (dpm/100 cm^2)	Category	Triggered by Floor Scan	Material
324	A813	0	*	-31	*	<MDA	<MDA	1	Yes	Concrete Floor
325	A820	0	*	-101	*	<MDA	<MDA	1		Concrete Floor
326	A824	0	*	-4	*	<MDA	<MDA	1		Concrete Floor
327	A838	10	*	-93	*	<MDA	<MDA	1		Concrete Floor
328	A847	-10	*	88	*	<MDA	<MDA	1		Concrete Floor
329	A905	0	*	75	*	<MDA	<MDA	1		Concrete Floor
330	A933	10	*	26	*	<MDA	<MDA	1		Concrete Floor
331	B004	0	*	-119	*	<MDA	<MDA	1		Concrete Floor
332	B008	50	*	35	*	<MDA	<MDA	1		Concrete Floor
333	B015	0	*	106	*	<MDA	<MDA	1		Concrete Floor
334	B034	-10	*	62	*	<MDA	<MDA	1		Concrete Floor
335	B044	0	*	101	*	<MDA	<MDA	1		Concrete Floor
336	B053	10	*	88	*	<MDA	<MDA	1		Concrete Floor
337	B131	-10	*	84	*	<MDA	<MDA	1		Concrete Floor
338	B222	0	*	62	*	<MDA	<MDA	1		Concrete Floor
339	B331	10	*	0	*	<MDA	<MDA	1		Concrete Floor
340	B338	0	*	4	*	<MDA	<MDA	1		Concrete Floor
341	B354	50	*	-53	*	<MDA	<MDA	1		Concrete Floor
342	B406	0	*	-88	*	<MDA	<MDA	1		Concrete Floor
343	B412	0	*	9	*	<MDA	<MDA	1		Concrete Floor
344	B416	0	*	-22	*	<MDA	<MDA	1		Concrete Floor
345	B421	0	*	-35	*	<MDA	<MDA	1		Concrete Floor
346	B446	20	*	-44	*	<MDA	<MDA	1		Concrete Floor
347	B524	30	*	-31	*	<MDA	<MDA	1		Concrete Floor
348	B529	0	*	13	*	<MDA	<MDA	1		Concrete Floor
349	B612	10	*	22	*	<MDA	<MDA	1		Concrete Floor
350	B621	0	*	-31	*	<MDA	<MDA	1		Concrete Floor
351	B624	10	*	-9	*	<MDA	<MDA	1		Concrete Floor
352	B633	10	*	35	*	<MDA	<MDA	1		Concrete Floor
353	B711	-10	*	26	*	<MDA	<MDA	1		Concrete Floor
354	B734	10	*	22	*	<MDA	<MDA	1		Concrete Floor
355	B743	10	*	9	*	<MDA	<MDA	1		Concrete Floor
356	B816	30	*	-49	*	<MDA	<MDA	1		Concrete Floor
357	B913	20	*	-35	*	<MDA	<MDA	1		Concrete Floor
358	B914	0	*	-18	*	<MDA	<MDA	1		Concrete Floor
359	B915	20	*	489		<MDA	<MDA	1	Yes	Concrete Floor
360	C013	-10	*	-44	*	<MDA	<MDA	1		Concrete Floor
361	C015	69		168	*	<MDA	<MDA	1	Yes	Concrete Floor
362	C016	40	*	-66	*	<MDA	<MDA	1		Concrete Floor
363	C018	20	*	-110	*	<MDA	<MDA	1		Concrete Floor
364	C047	0	*	119	*	<MDA	<MDA	1		Concrete Floor
365	C109	10	*	71	*	<MDA	<MDA	1		Concrete Floor
366	C115	10	*	66	*	<MDA	<MDA	1		Concrete Floor
367	C124	10	*	-9	*	<MDA	<MDA	1		Concrete Floor
368	C201	10	*	84	*	<MDA	<MDA	1		Concrete Floor
369	C207	10	*	0	*	<MDA	<MDA	1		Concrete Floor

See page 38 at the end of this table for notes concerning the information in this table.

Table 3
100 Building Floor
Static Measurement Results

	A	B	C	D	E	F	G	H	I	J
1	Grid_ID	Alpha Activity (dpm/100 cm^2)		Beta Activity (dpm/100 cm^2)		Removable Alpha (dpm/100 cm^2)	Removable Beta (dpm/100 cm^2)	Category	Triggered by Floor Scan	Material
370	C214	20	*	71	*	<MDA	<MDA	1		Concrete Floor
371	C301	0	*	75	*	<MDA	<MDA	1	Yes	Concrete Floor
372	C304	0	*	-18	*	<MDA	<MDA	1		Concrete Floor
373	C330	10	*	22	*	<MDA	<MDA	1		Concrete Floor
374	C409	0	*	-44	*	<MDA	<MDA	1		Concrete Floor
375	C417	0	*	53	*	<MDA	<MDA	1		Concrete Floor
376	C422	-10	*	-49	*	<MDA	<MDA	1		Concrete Floor
377	C454	0	*	4	*	<MDA	<MDA	1		Concrete Floor
378	C501	10	*	9	*	<MDA	<MDA	1		Concrete Floor
379	C507	-10	*	62	*	<MDA	<MDA	1		Concrete Floor
380	C539	-10	*	71	*	<MDA	<MDA	1		Concrete Floor
381	C625	10	*	79	*	<MDA	<MDA	1		Concrete Floor
382	C635	-10	*	9	*	<MDA	<MDA	1		Concrete Floor
383	C638	10	*	4	*	<MDA	<MDA	1	Yes	Concrete Floor
384	C643	10	*	31	*	<MDA	<MDA	1		Concrete Floor
385	C646	10	*	71	*	<MDA	<MDA	1		Concrete Floor
386	C704	0	*	-71	*	<MDA	<MDA	1		Concrete Floor
387	C708	20	*	-13	*	<MDA	<MDA	1		Concrete Floor
388	C713	0	*	-18	*	<MDA	<MDA	1		Concrete Floor
389	C730	10	*	57	*	<MDA	<MDA	1		Concrete Floor
390	C846	10	*	18	*	<MDA	<MDA	1		Concrete Floor
391	D002	0	*	-13	*	<MDA	<MDA	1		Concrete Floor
392	D006	0	*	-18	*	<MDA	<MDA	1		Concrete Floor
393	D011	-10	*	-31	*	<MDA	<MDA	1		Concrete Floor
394	D124	20	*	49	*	<MDA	<MDA	1	Yes	Concrete Floor
395	D125	0	*	-57	*	<MDA	<MDA	1		Concrete Floor
396	D127	10	*	13	*	<MDA	<MDA	1		Concrete Floor
397	D139	0	*	44	*	<MDA	<MDA	1		Concrete Floor
398	D204	-10	*	-49	*	<MDA	<MDA	1		Concrete Floor
399	D208	10	*	-13	*	<MDA	<MDA	1		Concrete Floor
400	D254	30	*	-4	*	<MDA	<MDA	1		Concrete Floor
401	D346	-10	*	31	*	<MDA	<MDA	1	Yes	Concrete Floor
402	D425	30	*	0	*	<MDA	<MDA	1		Concrete Floor
403	D427	10	*	-13	*	<MDA	<MDA	1		Steel Plate
404	D429	10	*	-18	*	<MDA	<MDA	1		Concrete Floor
405	D431	0	*	44	*	<MDA	<MDA	1		Concrete Floor
406	D432	20	*	132	*	<MDA	<MDA	1	Yes	Concrete Floor
407	D444	10	*	-4	*	<MDA	<MDA	1		Concrete Floor
408	D502	10	*	49	*	<MDA	<MDA	1		Concrete Floor
409	D506	20	*	-53	*	<MDA	<MDA	1		Concrete Floor
410	D511	-10	*	79	*	<MDA	<MDA	1		Concrete Floor
411	D535	50	*	-115	*	<MDA	<MDA	1		Concrete Floor
412	D537	10	*	35	*	<MDA	<MDA	1		Concrete Floor
413	D546	30	*	44	*	<MDA	<MDA	1		Concrete Floor

See page 38 at the end of this table for notes concerning the information in this table.

Table 3
100 Building Floor
Static Measurement Results

	A	B
1		
2	**Activity:**	
3	Alpha Activity -	Total (fixed + removable) - Material Ambient Background
4	Beta Activity -	Total (fixed + removable) - Material Ambient Background
5		
6	Alpha and beta activity results are the net results after subtraction of the	
7	material-specific background count rate for the materials surveyed.	
8	See Table 2 for material-specific background count rates.	
9		
10	An * after a static measurement result indicates the actual result is <MDA.	
11	The value reported is provided to support potential future data analysis.	
12	The MDA value for each material is given in Table 2.	
13		
14	Removable Alpha MDA = 10 dpm/100 cm^2.	
15	Removable Beta MDA = 105 dpm/100 cm^2.	
16		
17	**Units:**	
18	dpm/100 cm^2 - disintegrations per minute per 100 square centimeters	
19		
20	**Category:**	
21	Category 1 - No color	
22	Category 2 - Orange	
23	Category 3 - Red	
24	Category 4 - Gray	
25		
26	See Table 1 for criteria.	
27		
28	**Notes:**	
29	See Figure 2 for survey summary information.	

GTES0007729

Table 4
140 Building Floor
Static Measurement Results

	A	B	C	D	E	F	G	H	I	J
1	Grid_ID	Alpha Activity (dpm/100 cm^2)		Beta Activity (dpm/100 cm^2)		Removable Alpha (dpm/100 cm^2)	Removable Beta (dpm/100 cm^2)	Category	Triggered by Floor Scan	Material
2	3107	10	*	26	*	<MDA	<MDA	1		Concrete Floor
3	3128	20	*	-35	*	<MDA	<MDA	1		Concrete Floor
4	3203	-10	*	-35	*	<MDA	<MDA	1		Concrete Floor
5	3221	0	*	-35	*	<MDA	<MDA	1		Concrete Floor
6	3319	30	*	-4	*	<MDA	<MDA	1		Concrete Floor
7	3330	10	*	49	*	<MDA	<MDA	1		Concrete Floor
8	3410	-10	*	26	*	<MDA	<MDA	1		Concrete Floor
9	3415	-10	*	146	*	<MDA	<MDA	1		Concrete Floor
10	3421	20	*	13	*	<MDA	<MDA	1		Concrete Floor
11	3423	-10	*	26	*	<MDA	<MDA	1		Concrete Floor
12	3425	0	*	-13	*	<MDA	<MDA	1		Concrete Floor
13	3525	0	*	49	*	<MDA	<MDA	1		Concrete Floor
14	3528	30	*	57	*	<MDA	<MDA	1	Yes	Concrete Floor
15	3530	-10	*	-115	*	<MDA	<MDA	1		Concrete Floor
16	3607	0	*	53	*	<MDA	<MDA	1		Concrete Floor
17	3614	0	*	185		<MDA	<MDA	1		Concrete Floor
18	3628	-10	*	79	*	<MDA	<MDA	1		Concrete Floor
19	3714	0	*	71	*	<MDA	<MDA	1		Concrete Floor
20	3719	20	*	71	*	<MDA	<MDA	1		Concrete Floor
21	3723	10	*	35	*	<MDA	<MDA	1		Concrete Floor
22	3728	0	*	-88	*	<MDA	<MDA	1		Concrete Floor
23	4000	20	*	335		<MDA	<MDA	1		Painted Concrete Block
24	4010	-10	*	26	*	<MDA	<MDA	1		Concrete Floor
25	4015	-10	*	132	*	<MDA	<MDA	1		Concrete Floor
26	4021	20	*	71	*	<MDA	<MDA	1		Concrete Floor
27	4025	-10	*	-22	*	<MDA	<MDA	1		Concrete Floor
28	4030	10	*	49	*	<MDA	<MDA	1		Concrete Floor
29	4100	-10	*	49	*	<MDA	<MDA	1		Painted Concrete Block
30	4110	10	*	-4	*	<MDA	<MDA	1		Concrete Floor
31	4200	20	*	49	*	<MDA	<MDA	1		Painted Concrete Block
32	4300	20	*	384		<MDA	<MDA	1		Painted Concrete Block
33	4314	0	*	128	*	<MDA	<MDA	1		Concrete Floor
34	4319	10	*	101	*	<MDA	<MDA	1		Concrete Floor
35	4323	0	*	-9	*	<MDA	<MDA	1		Concrete Floor
36	4328	-10	*	106	*	<MDA	<MDA	1		Concrete Floor
37	4400	-10	*	278		<MDA	<MDA	1		Painted Concrete Block
38	4404	20	*	-57	*	<MDA	<MDA	1		Concrete Floor
39	4407	20	*	-26	*	<MDA	<MDA	1		Concrete Floor
40	4500	20	*	313		<MDA	<MDA	1		Painted Concrete Block
41	4600	40	*	207		<MDA	<MDA	1		Painted Concrete Block
42	4700	10	*	260		<MDA	<MDA	1		Painted Concrete Block
43	4701	30	*	132	*	<MDA	<MDA	1		Concrete Floor
44	4710	0	*	-4	*	<MDA	<MDA	1		Concrete Floor
45	4715	10	*	168	*	<MDA	<MDA	1		Concrete Floor
46	4721	10	*	4	*	<MDA	<MDA	1		Concrete Floor
47	4725	0	*	40	*	<MDA	<MDA	1		Concrete Floor

See page 38 at the end of this table for notes concerning the information in this table.

Table 4
140 Building Floor
Static Measurement Results

	A	B	C	D	E	F	G	H	I	J
1	Grid_ID	Alpha Activity (dpm/100 cm^2)		Beta Activity (dpm/100 cm^2)		Removable Alpha (dpm/100 cm^2)	Removable Beta (dpm/100 cm^2)	Category	Triggered by Floor Scan	Material
48	4730	0	*	62	*	<MDA	<MDA	1		Concrete Floor
49	4800	30	*	282		<MDA	<MDA	1		Painted Concrete Block
50	4900	0	*	304		<MDA	<MDA	1		Painted Concrete Block
51	4914	0	*	-35	*	<MDA	<MDA	1		Concrete Floor
52	4919	-10	*	57	*	<MDA	<MDA	1		Concrete Floor
53	4923	-10	*	22	*	<MDA	<MDA	1		Concrete Floor
54	4928	10	*	40	*	<MDA	<MDA	1		Concrete Floor
55	5000	0	*	340		<MDA	<MDA	1		Painted Concrete Block
56	5002	60	*	-18	*	<MDA	<MDA	1		Concrete Floor
57	5010	10	*	88	*	<MDA	<MDA	1		Concrete Floor
58	5015	20	*	44	*	<MDA	<MDA	1		Concrete Floor
59	5100	-10	*	234		<MDA	<MDA	1		Painted Concrete Block
60	5107	-10	*	35	*	<MDA	<MDA	1		Concrete Floor
61	5121	-10	*	13	*	<MDA	<MDA	1		Concrete Floor
62	5200	30	*	256		<MDA	<MDA	1		Painted Concrete Block
63	5300	30	*	251		<MDA	<MDA	1		Painted Concrete Block
64	5301	-10	*	49	*	<MDA	<MDA	1		Concrete Floor
65	5309	0	*	-22	*	<MDA	<MDA	1		Concrete Floor
66	5330	20	*	-9	*	<MDA	<MDA	1		Concrete Floor
67	5400	0	*	216		<MDA	<MDA	1		Painted Concrete Block
68	5500	-10	*	362		<MDA	<MDA	1		Painted Concrete Block
69	5514	20	*	66	*	<MDA	<MDA	1		Concrete Floor
70	5519	-10	*	18	*	<MDA	<MDA	1		Concrete Floor
71	5523	-10	*	71	*	<MDA	<MDA	1		Concrete Floor
72	5530	10	*	154	*	<MDA	<MDA	1		Concrete Floor
73	5600	10	*	282		<MDA	<MDA	1		Painted Concrete Block
74	5700	20	*	198		<MDA	<MDA	1		Painted Concrete Block
75	5725	-10	*	26	*	<MDA	<MDA	1		Concrete Floor
76	5728	10	*	163	*	<MDA	<MDA	1	Yes	Concrete Floor
77	5800	20	*	163		<MDA	<MDA	1		Painted Concrete Block
78	5900	-10	*	229		<MDA	<MDA	1		Painted Concrete Block
79	5905	0	*	35	*	<MDA	<MDA	1		Concrete Floor
80	5910	0	*	110	*	<MDA	<MDA	1		Concrete Floor
81	5915	10	*	88	*	<MDA	<MDA	1		Concrete Floor
82	5921	0	*	97	*	<MDA	<MDA	1		Concrete Floor
83	5925	-10	*	-4	*	<MDA	<MDA	1		Concrete Floor
84	6000	20	*	317		<MDA	<MDA	1		Painted Concrete Block
85	6100	10	*	225		<MDA	<MDA	1		Painted Concrete Block
86	6101	10	*	13	*	<MDA	<MDA	1		Concrete Floor
87	6200	0	*	273		<MDA	<MDA	1		Painted Concrete Block
88	6214	10	*	40	*	<MDA	<MDA	1		Concrete Floor
89	6219	-10	*	66	*	<MDA	<MDA	1		Concrete Floor
90	6223	20	*	146	*	<MDA	<MDA	1		Concrete Floor
91	6228	0	*	84	*	<MDA	<MDA	1		Concrete Floor
92	6300	-10	*	406		<MDA	<MDA	1		Painted Concrete Block
93	6400	-10	*	287		<MDA	<MDA	1		Painted Concrete Block

See page 38 at the end of this table for notes concerning the information in this table.

Table 4
140 Building Floor
Static Measurement Results

	A	B	C	D	E	F	G	H	I	J
1	Grid_ID	Alpha Activity (dpm/100 cm^2)		Beta Activity (dpm/100 cm^2)		Removable Alpha (dpm/100 cm^2)	Removable Beta (dpm/100 cm^2)	Category	Triggered by Floor Scan	Material
94	6500	-10	*	260		<MDA	<MDA	1		Painted Concrete Block
95	6511	0	*	62	*	<MDA	<MDA	1		Concrete Floor
96	6517	10	*	71	*	<MDA	<MDA	1		Concrete Floor
97	6526	10	*	44	*	<MDA	<MDA	1		Concrete Floor
98	6600	0	*	335		<MDA	<MDA	1		Painted Concrete Block
99	6606	30	*	-4	*	<MDA	<MDA	1		Concrete Floor
100	6610	20	*	13	*	<MDA	<MDA	1		Concrete Floor
101	6700	10	*	163		<MDA	<MDA	1		Painted Concrete Block
102	6707	0	*	88	*	<MDA	<MDA	1		Concrete Floor
103	6722	-10	*	13	*	<MDA	164	1		Concrete Floor
104	6729	-10	*	75	*	<MDA	<MDA	1		Concrete Floor
105	6802	-10	*	22	*	<MDA	<MDA	1		Concrete Floor
106	6814	0	*	-13	*	<MDA	<MDA	1		Concrete Floor
107	6913	-10	*	22	*	<MDA	<MDA	1	Yes	Concrete Floor
108	6919	10	*	0	*	<MDA	<MDA	1		Concrete Floor
109	6925	0	*	9	*	<MDA	<MDA	1		Concrete Floor
110	7002	0	*	115	*	<MDA	<MDA	1		Concrete Floor
111	7010	0	*	119	*	<MDA	<MDA	1		Concrete Floor
112	7023	10	*	-4	*	<MDA	<MDA	1		Concrete Floor
113	7126	-10	*	0	*	<MDA	<MDA	1		Concrete Floor
114	7129	0	*	9	*	<MDA	<MDA	1		Concrete Floor
115	7221	0	*	-13	*	<MDA	<MDA	1		Concrete Floor
116	7227	-10	*	238		<MDA	<MDA	1	Yes	Concrete Floor
117	7326	0	*	79	*	<MDA	<MDA	1		Concrete Floor
118	7329	-10	*	119	*	<MDA	<MDA	1		Concrete Floor
119	7402	-10	*	-13	*	<MDA	<MDA	1		Concrete Floor
120	7407	-10	*	53	*	<MDA	<MDA	1		Concrete Floor
121	7415	0	*	31	*	<MDA	<MDA	1		Concrete Floor
122	7417	-10	*	101	*	<MDA	<MDA	1		Concrete Floor
123	7517	10	*	18	*	<MDA	<MDA	1		Concrete Floor
124	7521	10	*	9	*	<MDA	<MDA	1	Yes	Concrete Floor
125	7613	30	*	-159	*	<MDA	<MDA	1		Concrete Floor
126	7617	-10	*	132	*	<MDA	<MDA	1		Concrete Floor
127	7618	0	*	-216	*	<MDA	<MDA	1		Concrete Floor
128	7620	-10	*	-234	*	<MDA	<MDA	1		Concrete Floor
129	7622	10	*	-243	*	<MDA	<MDA	1		Concrete Floor
130	7623	-10	*	-128	*	<MDA	<MDA	1	Yes	Concrete Floor
131	7701	10	*	4	*	<MDA	<MDA	1		Concrete Floor
132	7707	20	*	-115	*	<MDA	<MDA	1		Concrete Floor
133	7908	10	*	-9	*	<MDA	<MDA	1		Concrete Floor
134	7924	-10	*	-229	*	<MDA	<MDA	1		Concrete Floor
135	7927	-10	*	-9	*	<MDA	<MDA	1		Concrete Floor
136	8015	0	*	-194	*	<MDA	<MDA	1		Concrete Floor
137	8022	20	*	-150	*	<MDA	<MDA	1		Concrete Floor
138	8122	0	*	-234	*	<MDA	<MDA	1		Concrete Floor
139	8126	0	*	-62	*	<MDA	<MDA	1		Concrete Floor

See page 38 at the end of this table for notes concerning the information in this table.

Table 4
140 Building Floor
Static Measurement Results

	A	B	C	D	E	F	G	H	I	J
1	Grid_ID	Alpha Activity (dpm/100 cm^2)		Beta Activity (dpm/100 cm^2)		Removable Alpha (dpm/100 cm^2)	Removable Beta (dpm/100 cm^2)	Category	Triggered by Floor Scan	Material
140	8129	-10	*	-212	*	<MDA	<MDA	1		Concrete Floor
141	8317	10	*	-132	*	<MDA	<MDA	1		Concrete Floor
142	8413	-10	*	53	*	<MDA	<MDA	1		Concrete Floor
143	8421	10	*	71	*	<MDA	<MDA	1		Concrete Floor
144	8425	0	*	-212	*	<MDA	<MDA	1		Concrete Floor
145	8429	-10	*	-110	*	<MDA	<MDA	1		Concrete Floor
146	8619	30	*	31	*	<MDA	<MDA	1	Yes	Concrete Floor
147	8625	0	*	-220	*	<MDA	<MDA	1		Concrete Floor
148	8626	0	*	-238	*	<MDA	<MDA	1		Concrete Floor
149	8629	0	*	-225	*	<MDA	<MDA	1		Concrete Floor
150	8710	50	*	-4	*	<MDA	<MDA	1		Concrete Floor
151	8711	50	*	-128	*	<MDA	<MDA	1		Concrete Floor
152	8716	10	*	-163	*	<MDA	<MDA	1		Concrete Floor
153	8719	0	*	-13	*	<MDA	<MDA	1		Concrete Floor
154	8723	0	*	-194	*	<MDA	<MDA	1		Concrete Floor
155	9012	10	*	9	*	<MDA	<MDA	1		Concrete Floor
156	9014	40	*	-194	*	<MDA	<MDA	1		Concrete Floor
157	9020	10	*	-220	*	<MDA	<MDA	1		Concrete Floor
158	9021	-10	*	-31	*	<MDA	<MDA	1		Concrete Floor
159	9022	-10	*	-44	*	<MDA	<MDA	1		Concrete Floor
160	9125	10	*	-181	*	<MDA	<MDA	1		Concrete Floor
161	9128	0	*	-220	*	<MDA	<MDA	1		Concrete Floor
162	9212	-10	*	49	*	<MDA	<MDA	1		Concrete Floor
163	9314	-10	*	-22	*	<MDA	<MDA	1		Concrete Floor
164	9318	-10	*	-26	*	<MDA	<MDA	1		Concrete Floor
165	9416	0	*	-110	*	<MDA	<MDA	1		Concrete Floor
166	9425	10	*	-190	*	<MDA	<MDA	1		Concrete Floor
167	9427	-10	*	-168	*	<MDA	<MDA	1		Concrete Floor
168	9429	0	*	-181	*	<MDA	<MDA	1		Concrete Floor
169	9514	10	*	-172	*	<MDA	<MDA	1		Concrete Floor
170	9520	0	*	-185	*	<MDA	<MDA	1		Concrete Floor
171	9608	-10	*	-75	*	<MDA	<MDA	1		Concrete Floor
172	9626	-10	*	-238	*	<MDA	<MDA	1		Concrete Floor
173	9628	-10	*	-159	*	<MDA	<MDA	1		Concrete Floor
174	9810	10	*	-4	*	<MDA	<MDA	1		Concrete Floor
175	9821	0	*	22	*	<MDA	<MDA	1		Concrete Floor
176	9916	20	*	-93	*	<MDA	<MDA	1		Concrete Floor
177	A026	0	*	-159	*	<MDA	<MDA	1		Concrete Floor
178	A028	-10	*	-106	*	<MDA	<MDA	1		Concrete Floor
179	A030	10	*	-203	*	<MDA	<MDA	1		Concrete Floor
180	A107	-10	*	-26	*	<MDA	<MDA	1		Concrete Floor
181	A204	-10	*	-4	*	<MDA	<MDA	1		Concrete Floor
182	A210	-10	*	22	*	<MDA	<MDA	1		Concrete Floor
183	A218	0	*	154	*	<MDA	<MDA	1		Concrete Floor
184	A314	0	*	26	*	<MDA	<MDA	1		Concrete Floor
185	A320	-10	*	-22	*	<MDA	<MDA	1		Concrete Floor

See page 38 at the end of this table for notes concerning the information in this table.

Table 4
140 Building Floor
Static Measurement Results

	A	B	C	D	E	F	G	H	I	J
1	Grid_ID	Alpha Activity (dpm/100 cm^2)		Beta Activity (dpm/100 cm^2)		Removable Alpha (dpm/100 cm^2)	Removable Beta (dpm/100 cm^2)	Category	Triggered by Floor Scan	Material
186	A327	0	*	-225	*	<MDA	<MDA	1		Concrete Floor
187	A329	0	*	-146	*	<MDA	<MDA	1		Concrete Floor
188	A511	20	*	84	*	<MDA	<MDA	1		Concrete Floor
189	A513	20	*	53	*	<MDA	<MDA	1		Concrete Floor
190	A516	89		-132	*	<MDA	<MDA	1		Concrete Floor
191	A517	-10	*	62	*	<MDA	<MDA	1		Concrete Floor
192	A521	-10	*	35	*	<MDA	<MDA	1		Concrete Floor
193	A625	10	*	-190	*	<MDA	<MDA	1		Concrete Floor
194	A627	0	*	-119	*	<MDA	<MDA	1		Concrete Floor
195	A630	-10	*	-247	*	<MDA	<MDA	1		Concrete Floor
196	A719	-10	*	40	*	<MDA	<MDA	1		Concrete Floor
197	A813	0	*	44	*	<MDA	<MDA	1		Concrete Floor
198	A904	0	*	141	*	<MDA	<MDA	1		Concrete Floor
199	B002	-10	*	4	*	<MDA	<MDA	1		Concrete Floor
200	B008	0	*	0	*	<MDA	<MDA	1		Concrete Floor
201	B013	10	*	44	*	<MDA	<MDA	1		Concrete Floor
202	B019	10	*	-26	*	<MDA	<MDA	1		Concrete Floor
203	B215	20	*	-53	*	<MDA	<MDA	1		Concrete Floor
204	B218	10	*	22	*	<MDA	<MDA	1		Concrete Floor
205	B221	10	*	-71	*	<MDA	<MDA	1		Concrete Floor
206	B306	10	*	22	*	<MDA	<MDA	1		Concrete Floor
207	B325	10	*	-238	*	<MDA	<MDA	1		Concrete Floor
208	B328	-10	*	-225	*	<MDA	<MDA	1		Concrete Floor
209	B511	10	*	-88	*	<MDA	<MDA	1		Concrete Floor
210	B512	-10	*	-40	*	<MDA	<MDA	1		Concrete Floor
211	B516	10	*	-4	*	<MDA	<MDA	1		Concrete Floor
212	B517	0	*	-212	*	<MDA	<MDA	1		Concrete Floor
213	B522	0	*	-190	*	<MDA	<MDA	1		Concrete Floor
214	B527	-10	*	-79	*	<MDA	<MDA	1		Concrete Floor
215	B530	30	*	-216	*	<MDA	<MDA	1		Concrete Floor
216	B602	10	*	-75	*	<MDA	<MDA	1		Concrete Floor
217	B607	-10	*	137	*	<MDA	<MDA	1		Concrete Floor
218	B616	-10	*	57	*	<MDA	<MDA	1		Concrete Floor
219	B730	0	*	-13	*	<MDA	<MDA	1		Concrete Floor
220	B827	10	*	-163	*	<MDA	<MDA	1		Concrete Floor
221	B914	0	*	-57	*	<MDA	<MDA	1		Concrete Floor
222	B916	10	*	26	*	<MDA	<MDA	1		Concrete Floor
223	B918	0	*	66	*	<MDA	<MDA	1		Concrete Floor
224	B920	-10	*	44	*	<MDA	<MDA	1		Concrete Floor
225	B930	0	*	-9	*	<MDA	<MDA	1		Concrete Floor
226	C026	-10	*	-141	*	<MDA	<MDA	1		Concrete Floor
227	C027	0	*	-35	*	<MDA	<MDA	1		Concrete Floor
228	C029	10	*	-198	*	<MDA	<MDA	1		Concrete Floor
229	C215	0	*	-154	*	<MDA	<MDA	1		Concrete Floor
230	C222	-10	*	-75	*	<MDA	<MDA	1		Concrete Floor
231	C225	10	*	-18	*	<MDA	<MDA	1		Concrete Floor

See page 38 at the end of this table for notes concerning the information in this table.

Table 4
140 Building Floor
Static Measurement Results

	A	B	C	D	E	F	G	H	I	J
1	Grid_ID	Alpha Activity (dpm/100 cm^2)		Beta Activity (dpm/100 cm^2)		Removable Alpha (dpm/100 cm^2)	Removable Beta (dpm/100 cm^2)	Category	Triggered by Floor Scan	Material
232	C227	40	*	-181	*	<MDA	<MDA	1		Concrete Floor
233	C324	30	*	71	*	<MDA	<MDA	1		Concrete Floor
234	C325	0	*	119	*	<MDA	<MDA	1		Concrete Floor
235	C414	30	*	97	*	<MDA	<MDA	1		Concrete Floor
236	C416	10	*	97	*	<MDA	<MDA	1		Concrete Floor
237	C419	20	*	49	*	<MDA	<MDA	1		Concrete Floor
238	C423	20	*	194		<MDA	<MDA	1		Concrete Floor
239	C507	10	*	251		<MDA	<MDA	1		Concrete Floor
240	C603	50	*	115	*	<MDA	<MDA	1		Concrete Floor
241	C701	40	*	79	*	<MDA	<MDA	1		Concrete Floor
242	C709	0	*	194		<MDA	<MDA	1		Concrete Floor
243	C803	10	*	97	*	<MDA	<MDA	1		Concrete Floor
244	C813	10	*	146	*	<MDA	<MDA	1		Concrete Floor
245	C909	30	*	181		<MDA	<MDA	1		Concrete Floor
246	C910	10	*	132	*	<MDA	<MDA	1	Yes	Concrete Floor
247	C915	0	*	93	*	<MDA	<MDA	1		Concrete Floor
248	C922	30	*	26	*	<MDA	<MDA	1		Concrete Floor
249	D006	0	*	216		<MDA	<MDA	1		Concrete Floor
250	D028	0	*	88	*	<MDA	<MDA	1		Concrete Floor
251	D226	10	*	18	*	<MDA	<MDA	1		Concrete Floor
252	D419	30	*	57	*	<MDA	<MDA	1		Concrete Floor
253	D513	20	*	93	*	<MDA	<MDA	1	Yes	Concrete Floor
254	D530	0	*	128	*	<MDA	<MDA	1		Concrete Floor
255	D604	10	*	110	*	<MDA	<MDA	1		Concrete Floor
256	D622	-10	*	84	*	<MDA	<MDA	1		Concrete Floor
257	D711	30	*	273		<MDA	<MDA	1	Yes	Concrete Floor
258	D718	0	*	26	*	<MDA	<MDA	1		Concrete Floor
259	D726	10	*	84	*	<MDA	<MDA	1		Concrete Floor
260	D802	20	*	123	*	<MDA	<MDA	1		Concrete Floor
261	E028	-10	*	97	*	<MDA	<MDA	1		Concrete Floor
262	E117	0	*	-9	*	<MDA	<MDA	1		Unpainted Structural Steel
263	E120	0	*	9	*	<MDA	<MDA	1		Unpainted Structural Steel
264	E124	0	*	71	*	<MDA	<MDA	1		Unpainted Structural Steel
265	E221	10	*	176		<MDA	<MDA	1		Concrete Floor
266	E301	20	*	159	*	<MDA	<MDA	1		Concrete Floor
267	E308	-10	*	93	*	<MDA	<MDA	1		Concrete Floor
268	E408	0	*	-66	*	<MDA	<MDA	1		Concrete Floor
269	E411	10	*	225		<MDA	<MDA	1		Concrete Floor
270	E417	30	*	172	*	<MDA	<MDA	1		Concrete Floor
271	E428	0	*	84	*	<MDA	<MDA	1		Concrete Floor

See page 38 at the end of this table for notes concerning the information in this table.

Table 4
140 Building Floor
Static Measurement Results

	A	B
1		
2	**Activity:**	
3	Alpha Activity -	Total (fixed + removable) - Material Ambient Background
4	Beta Activity -	Total (fixed + removable) - Material Ambient Background
5		
6	Alpha and beta activity results are the net results after subtraction of the	
7	material-specific background count rate for the materials surveyed.	
8	See Table 2 for material-specific background count rates.	
9		
10	An * after a static measurement result indicates the actual result is <MDA.	
11	The value reported is provided to support potential future data analysis.	
12	The MDA value for each material is given in Table 2.	
13		
14	Removable Alpha MDA = 10 dpm/100 cm^2.	
15	Removable Beta MDA = 105 dpm/100 cm^2.	
16		
17	**Units:**	
18	dpm/100 cm^2 - disintegrations per minute per 100 square centimeters	
19		
20	**Category:**	
21	Category 1 - No color	
22	Category 2 - Orange	
23	Category 3 - Red	
24	Category 4 - Gray	
25		
26	See Table 1 for criteria.	
27		
28	**Notes:**	
29	See Figure 2 for survey summary information.	

Table 5
100 Building Wall and Support Beam
Static Measurement Results

	A	B	C	D	E	F	G	H	I	J
1	Grid_ID	Alpha Activity (dpm/100 cm^2)		Beta Activity (dpm/100 cm^2)		Removable Alpha (dpm/100 cm^2)	Removable Beta (dpm/100 cm^2)	Category	Location	Material
2	0027	-10	*	-18	*	<MDA	<MDA	1	Lower Wall	Painted Pre-Fab Concrete Wall
3	0029	-9	*	-18	*	<MDA	<MDA	1	Upper Wall	Painted Pre-Fab Concrete Wall
4	0032	-9	*	-44	*	<MDA	<MDA	1	Lower Wall	Painted Pre-Fab Concrete Wall
5	0037	-9	*	13	*	<MDA	<MDA	1	Lower Wall	Painted Pre-Fab Concrete Wall
6	0039	0	*	0	*	<MDA	<MDA	1	Upper Wall	Painted Pre-Fab Concrete Wall
7	0042	-9	*	-4	*	<MDA	<MDA	1	Upper Wall	Painted Pre-Fab Concrete Wall
8	0045	-20	*	88	*	<MDA	<MDA	1	Lower Wall	Painted Pre-Fab Concrete Wall
9	0047	-9	*	-13	*	<MDA	<MDA	1	Upper Wall	Painted Pre-Fab Concrete Wall
10	0050	0	*	-26	*	<MDA	<MDA	1	Lower Wall	Painted Pre-Fab Concrete Wall
11	0053	0	*	-93	*	<MDA	<MDA	1	Lower Wall	Painted Pre-Fab Concrete Wall
12	0126	-9	*	93	*	<MDA	<MDA	1	Upper Wall	Sprayed-On Painted Wall Insulation
13	0254	-10	*	44	*	<MDA	<MDA	1	Lower Wall	Painted Pre-Fab Concrete Wall
14	0254	-9	*	57	*	<MDA	<MDA	1	Upper Wall	Painted Pre-Fab Concrete Wall
15	0326	0	*	53	*	<MDA	<MDA	1	Lower Wall	Sprayed-On Painted Wall Insulation
16	0554	0	*	0	*	<MDA	<MDA	1	Lower Wall	Painted Pre-Fab Concrete Wall
17	0723	0	*	40	*	<MDA	<MDA	1	Lower Wall	Sprayed-On Painted Wall Insulation
18	0723	-10	*	119	*	<MDA	<MDA	1	Upper Wall	Painted Pre-Fab Concrete Wall
19	0724	-10	*	172		<MDA	<MDA	1	Upper Wall	Painted Pre-Fab Concrete Wall
20	0834	0	*	57	*	<MDA	<MDA	1	Lower Beam	Painted Structural Steel
21	0843	-10	*	22	*	<MDA	<MDA	1	Lower Beam	Painted Structural Steel
22	1054	-18	*	-57	*	<MDA	<MDA	1	Lower Wall	Painted Pre-Fab Concrete Wall
23	1223	0	*	119	*	<MDA	<MDA	1	Lower Wall	Sprayed-On Painted Wall Insulation
24	1223	-20	*	190		<MDA	<MDA	1	Upper Wall	Painted Pre-Fab Concrete Wall
25	1423	-9	*	-31	*	<MDA	<MDA	1	Lower Wall	Sprayed-On Painted Wall Insulation
26	1554	-9	*	-4	*	<MDA	<MDA	1	Lower Wall	Painted Pre-Fab Concrete Wall
27	1723	0	*	-146	*	<MDA	<MDA	1	Upper Wall	Sprayed-On Painted Wall Insulation
28	1735	0	*	-31	*	<MDA	<MDA	1	Lower Beam	Painted Concrete, Steel Wrapped
29	1744	-9	*	-22	*	<MDA	<MDA	1	Upper Beam	Painted Concrete, Steel Wrapped
30	1823	-20	*	-101	*	<MDA	<MDA	1	Lower Wall	Painted Pre-Fab Concrete Wall
31	2023	0	*	-71	*	<MDA	<MDA	1	Upper Wall	Sprayed-On Painted Wall Insulation
32	2054	0	*	-154	*	<MDA	<MDA	1	Lower Wall	Painted Pre-Fab Concrete Wall
33	2100	10	*	-97	*	<MDA	<MDA	1	Lower Wall	Painted Wood
34	2100	-10	*	84	*	<MDA	<MDA	1	Upper Wall	Painted Pre-Fab Concrete Wall
35	2101	20	*	-9	*	<MDA	<MDA	1	Upper Wall	Painted Wood
36	2102	0	*	40	*	<MDA	<MDA	1	Lower Wall	Painted Wood
37	2103	-10	*	-57	*	<MDA	<MDA	1	Upper Wall	Painted Wood
38	2104	0	*	-49	*	<MDA	<MDA	1	Lower Wall	Painted Wood
39	2105	-10	*	-93	*	<MDA	<MDA	1	Lower Wall	Painted Wood
40	2106	10	*	-31	*	<MDA	<MDA	1	Upper Wall	Painted Wood
41	2107	-10	*	-75	*	<MDA	<MDA	1	Lower Wall	Painted Wood
42	2108	-10	*	-66	*	<MDA	<MDA	1	Lower Wall	Painted Wood
43	2109	0	*	-75	*	<MDA	<MDA	1	Upper Wall	Painted Wood
44	2111	0	*	-79	*	<MDA	<MDA	1	Lower Wall	Painted Wood
45	2113	0	*	-35	*	<MDA	<MDA	1	Upper Wall	Painted Wood
46	2114	-10	*	-49	*	<MDA	<MDA	1	Upper Wall	Painted Wood

See page 38 at the end of this table for notes concerning the information in this table.

Table 5
100 Building Wall and Support Beam
Static Measurement Results

	A	B	C	D	E	F	G	H	I	J
1	Grid_ID	Alpha Activity (dpm/100 cm^2)		Beta Activity (dpm/100 cm^2)		Removable Alpha (dpm/100 cm^2)	Removable Beta (dpm/100 cm^2)	Category	Location	Material
47	2115	0	*	-49	*	<MDA	<MDA	1	Lower Wall	Painted Wood
48	2117	0	*	-66	*	<MDA	<MDA	1	Upper Wall	Painted Wood
49	2119	-10	*	-71	*	<MDA	<MDA	1	Lower Wall	Painted Wood
50	2120	0	*	-79	*	<MDA	<MDA	1	Upper Wall	Painted Wood
51	2122	-10	*	-35	*	<MDA	<MDA	1	Lower Wall	Painted Wood
52	2200	25	*	-4	*	<MDA	<MDA	1	Lower Wall	Painted Steel Cabinet
53	2254	-10	*	-49	*	<MDA	<MDA	1	Upper Wall	Painted Pre-Fab Concrete Wall
54	2300	25	*	-176	*	<MDA	<MDA	1	Lower Wall	Painted Steel Cabinet
55	2400	5	*	-57	*	<MDA	<MDA	1	Lower Wall	Painted Steel Cabinet
56	2500	0	*	22	*	<MDA	<MDA	1	Upper Wall	Painted Pre-Fab Concrete Wall
57	2534	0	*	110	*	<MDA	<MDA	1	Upper Beam	Painted Structural Steel
58	2543	-9	*	-18	*	<MDA	<MDA	1	Lower Beam	Painted Concrete, Steel Wrapped
59	2554	0	*	-75	*	<MDA	<MDA	1	Lower Wall	Painted Pre-Fab Concrete Wall
60	2600	-5	*	-128	*	<MDA	<MDA	1	Lower Wall	Painted Steel Cabinet
61	2609	0	*	18	*	<MDA	<MDA	1	Lower Beam	Painted Concrete, Steel Wrapped
62	2610	20	*	-62	*	<MDA	<MDA	1	Upper Beam	Painted Structural Steel
63	2619	10	*	35	*	<MDA	<MDA	1	Upper Beam	Painted Structural Steel
64	2700	-10	*	-26	*	<MDA	<MDA	1	Upper Wall	Unpainted Concrete Block
65	2754	9	*	-35	*	<MDA	<MDA	1	Upper Wall	Painted Pre-Fab Concrete Wall
66	2800	30	*	-44	*	<MDA	<MDA	1	Upper Wall	Unpainted Concrete Block
67	2900	10	*	40	*	<MDA	<MDA	1	Lower Wall	Unpainted Concrete Block
68	3000	20	*	-31	*	<MDA	<MDA	1	Upper Wall	Unpainted Concrete Block
69	3054	-18	*	-4	*	<MDA	<MDA	1	Lower Wall	Painted Pre-Fab Concrete Wall
70	3100	20	*	53	*	<MDA	<MDA	1	Lower Wall	Unpainted Concrete Block
71	3254	-10	*	-4	*	<MDA	<MDA	1	Upper Wall	Painted Pre-Fab Concrete Wall
72	3300	0	*	-97	*	<MDA	<MDA	1	Lower Wall	Painted Pre-Fab Concrete Wall
73	3400	-10	*	-26	*	<MDA	<MDA	1	Upper Wall	Unpainted Concrete Block
74	3409	0	*	-4	*	<MDA	<MDA	1	Lower Beam	Painted Concrete, Steel Wrapped
75	3410	0	*	-9	*	<MDA	<MDA	1	Upper Beam	Painted Structural Steel
76	3419	0	*	-22	*	<MDA	<MDA	1	Lower Beam	Painted Concrete, Steel Wrapped
77	3420	10	*	-22	*	<MDA	<MDA	1	Upper Beam	Painted Structural Steel
78	3435	0	*	-26	*	<MDA	<MDA	1	Lower Beam	Painted Concrete, Steel Wrapped
79	3444	-10	*	40	*	<MDA	<MDA	1	Upper Beam	Painted Structural Steel
80	3500	0	*	-75	*	<MDA	<MDA	1	Lower Wall	Unpainted Concrete Block
81	3554	18	*	9	*	<MDA	<MDA	1	Lower Wall	Painted Pre-Fab Concrete Wall
82	3600	0	*	-18	*	<MDA	<MDA	1	Upper Wall	Unpainted Concrete Block
83	3700	10	*	-40	*	<MDA	<MDA	1	Lower Wall	Unpainted Concrete Block
84	3800	0	*	-26	*	<MDA	<MDA	1	Lower Wall	Painted Pre-Fab Concrete Wall
85	3900	-10	*	-71	*	<MDA	<MDA	1	Upper Wall	Painted Pre-Fab Concrete Wall
86	4000	0	*	-53	*	<MDA	<MDA	1	Lower Wall	Painted Pre-Fab Concrete Wall
87	4054	-9	*	9	*	<MDA	<MDA	1	Lower Wall	Painted Pre-Fab Concrete Wall
88	4100	-10	*	22	*	<MDA	<MDA	1	Upper Wall	Painted Pre-Fab Concrete Wall
89	4200	20	*	0	*	<MDA	<MDA	1	Lower Wall	Painted Pre-Fab Concrete Wall
90	4219	-10	*	-66	*	<MDA	<MDA	1	Lower Beam	Painted Structural Steel
91	4220	-10	*	4	*	<MDA	<MDA	1	Upper Beam	Painted Structural Steel

See page 38 at the end of this table for notes concerning the information in this table.

Table 5
100 Building Wall and Support Beam
Static Measurement Results

	A	B	C	D	E	F	G	H	I	J
1	Grid_ID	Alpha Activity (dpm/100 cm^2)		Beta Activity (dpm/100 cm^2)		Removable Alpha (dpm/100 cm^2)	Removable Beta (dpm/100 cm^2)	Category	Location	Material
92	4234	-10	*	101	*	<MDA	<MDA	1	Lower Beam	Painted Structural Steel
93	4243	-9	*	-75	*	<MDA	<MDA	1	Lower Beam	Painted Concrete, Steel Wrapped
94	4254	18	*	-62	*	<MDA	<MDA	1	Upper Wall	Painted Pre-Fab Concrete Wall
95	4554	-10	*	-40	*	<MDA	<MDA	1	Lower Wall	Painted Pre-Fab Concrete Wall
96	4754	-9	*	-49	*	<MDA	<MDA	1	Upper Wall	Painted Pre-Fab Concrete Wall
97	5043	20	*	35	*	<MDA	<MDA	1	Lower Beam	Painted Structural Steel
98	5044	10	*	-44	*	<MDA	<MDA	1	Lower Beam	Painted Structural Steel
99	5054	-10	*	-26	*	<MDA	<MDA	1	Lower Wall	Painted Pre-Fab Concrete Wall
100	5100	10	*	49	*	<MDA	<MDA	1	Lower Wall	Painted Pre-Fab Concrete Wall
101	5101	0	*	-79	*	<MDA	<MDA	1	Upper Wall	Painted Concrete Block
102	5102	20	*	93	*	<MDA	<MDA	1	Lower Wall	Painted Concrete Block
103	5104	0	*	-9	*	<MDA	<MDA	1	Lower Wall	Painted Concrete Block
104	5106	60	*	57	*	<MDA	<MDA	1	Upper Wall	Painted Concrete Block
105	5107	20	*	75	*	<MDA	<MDA	1	Lower Wall	Painted Concrete Block
106	5108	40	*	-22	*	<MDA	<MDA	1	Upper Wall	Painted Concrete Block
107	5109	20	*	852		<MDA	<MDA	2	Upper Wall	Painted Concrete Block
108	5110	0	*	-110	*	<MDA	<MDA	1	Lower Wall	Unpainted Wood
109	5111	0	*	-66	*	<MDA	<MDA	1	Lower Wall	Unpainted Wood
110	5112	0	*	-84	*	<MDA	<MDA	1	Upper Wall	Painted Concrete Block
111	5118	5	*	-119	*	<MDA	<MDA	1	Lower Wall	Painted Steel Cabinet
112	5119	0	*	35	*	<MDA	<MDA	1	Upper Wall	Galvanized Steel Ductwork
113	5120	40	*	0	*	<MDA	<MDA	1	Lower Wall	Painted Hollow Steel Door
114	5122	0	*	71	*	<MDA	<MDA	1	Lower Wall	Painted Concrete Block
115	5123	20	*	57	*	<MDA	<MDA	1	Upper Wall	Painted Concrete Block
116	5124	0	*	57	*	<MDA	<MDA	1	Lower Wall	Painted Concrete Block
117	5143	20	*	13	*	<MDA	<MDA	1	Upper Beam	Painted Structural Steel
118	5200	20	*	-31	*	<MDA	<MDA	1	Upper Wall	Painted Pre-Fab Concrete Wall
119	5254	0	*	-9	*	<MDA	<MDA	1	Upper Wall	Unpainted Pre-Fab Concrete Wall
120	5454	-10	*	-79	*	<MDA	<MDA	1	Upper Wall	Unpainted Pre-Fab Concrete Wall
121	5554	0	*	0	*	<MDA	<MDA	1	Lower Wall	Unpainted Pre-Fab Concrete Wall
122	5819	20	*	-40	*	<MDA	<MDA	1	Upper Beam	Painted Structural Steel
123	5820	20	*	9	*	<MDA	<MDA	1	Lower Beam	Painted Concrete, Steel Wrapped
124	5854	-20	*	-35	*	<MDA	<MDA	1	Upper Wall	Unpainted Pre-Fab Concrete Wall
125	5900	-10	*	106	*	<MDA	<MDA	1	Lower Wall	Painted Concrete Block
126	5901	10	*	40	*	<MDA	<MDA	1	Upper Wall	Painted Concrete Block
127	5902	-10	*	13	*	<MDA	<MDA	1	Upper Wall	Painted Concrete Block
128	5903	10	*	-22	*	<MDA	<MDA	1	Lower Wall	Painted Concrete Block
129	5904	20	*	35	*	<MDA	<MDA	1	Lower Wall	Painted Concrete Block
130	5906	50	*	4	*	<MDA	<MDA	1	Upper Wall	Painted Concrete Block
131	5907	10	*	75	*	<MDA	<MDA	1	Lower Wall	Painted Concrete Block
132	5908	20	*	66	*	<MDA	<MDA	1	Upper Wall	Painted Concrete Block
133	5910	10	*	13	*	<MDA	<MDA	1	Upper Wall	Painted Concrete Block
134	5911	40	*	44	*	<MDA	<MDA	1	Lower Wall	Painted Concrete Block
135	5913	0	*	26	*	<MDA	<MDA	1	Upper Wall	Painted Concrete Block
136	5914	10	*	159	*	<MDA	<MDA	1	Lower Wall	Painted Concrete Block

See page 38 at the end of this table for notes concerning the information in this table.

Table 5
100 Building Wall and Support Beam
Static Measurement Results

	A	B	C	D	E	F	G	H	I	J
1	Grid_ID	Alpha Activity (dpm/100 cm^2)		Beta Activity (dpm/100 cm^2)		Removable Alpha (dpm/100 cm^2)	Removable Beta (dpm/100 cm^2)	Category	Location	Material
137	5915	40	*	31	*	<MDA	<MDA	1	Upper Wall	Painted Concrete Block
138	5944	10	*	9	*	<MDA	<MDA	1	Lower Beam	Painted Structural Steel
139	6000	5	*	-9	*	<MDA	<MDA	1	Lower Wall	Steel Roll-up Door
140	6002	-10	*	-44	*	<MDA	<MDA	1	Upper Wall	Painted Concrete Block
141	6004	0	*	128	*	<MDA	<MDA	1	Upper Wall	Painted Concrete Block
142	6005	10	*	-13	*	<MDA	<MDA	1	Lower Wall	Painted Concrete Block
143	6007	0	*	-22	*	<MDA	<MDA	1	Upper Wall	Painted Concrete Block
144	6008	0	*	57	*	<MDA	<MDA	1	Lower Wall	Painted Concrete Block
145	6009	10	*	4	*	<MDA	<MDA	1	Lower Wall	Painted Concrete Block
146	6010	0	*	57	*	<MDA	<MDA	1	Upper Wall	Painted Concrete Block
147	6011	0	*	40	*	<MDA	<MDA	1	Lower Wall	Painted Concrete Block
148	6012	-10	*	-9	*	<MDA	<MDA	1	Lower Wall	Painted Concrete Block
149	6013	-10	*	4	*	<MDA	<MDA	1	Lower Wall	Painted Concrete Block
150	6014	10	*	110	*	<MDA	<MDA	1	Upper Wall	Painted Concrete Block
151	6015	10	*	-13	*	<MDA	<MDA	1	Lower Wall	Painted Concrete Block
152	6044	0	*	0	*	<MDA	<MDA	1	Upper Beam	Painted Structural Steel
153	6054	-10	*	0	*	<MDA	<MDA	1	Lower Wall	Unpainted Pre-Fab Concrete Wall
154	6100	5	*	-88	*	<MDA	<MDA	1	Lower Wall	Steel Roll-up Door
155	6116	-10	*	-115	*	<MDA	<MDA	1	Lower Wall	Steel Diamond Plate
156	6216	0	*	-123	*	<MDA	<MDA	1	Lower Wall	Steel Diamond Plate
157	6254	20	*	79	*	<MDA	<MDA	1	Lower Wall	Unpainted Pre-Fab Concrete Wall
158	6300	5	*	-88	*	<MDA	<MDA	1	Upper Wall	Steel Roll-up Door
159	6316	-10	*	-84	*	<MDA	<MDA	1	Lower Wall	Concrete Floor
160	6516	-10	*	-110	*	<MDA	<MDA	1	Lower Wall	Steel Diamond Plate
161	6716	-10	*	-57	*	<MDA	<MDA	1	Lower Wall	Steel Diamond Plate
162	6743	-10	*	4	*	<MDA	<MDA	1	Lower Beam	Painted Concrete, Steel Wrapped
163	6744	-10	*	0	*	<MDA	<MDA	1	Upper Beam	Painted Structural Steel
164	6816	0	*	-137	*	<MDA	<MDA	1	Lower Wall	Concrete Floor
165	6819	-10	*	66	*	<MDA	<MDA	1	Upper Beam	Painted Structural Steel
166	6820	10	*	-40	*	<MDA	<MDA	1	Lower Beam	Painted Concrete, Steel Wrapped
167	6844	0	*	-71	*	<MDA	<MDA	1	Lower Beam	Painted Concrete, Steel Wrapped
168	6854	10	*	9	*	<MDA	<MDA	1	Upper Wall	Unpainted Pre-Fab Concrete Wall
169	6916	20	*	-66	*	<MDA	<MDA	1	Lower Wall	Concrete Floor
170	7054	-20	*	53	*	<MDA	<MDA	1	Lower Wall	Unpainted Pre-Fab Concrete Wall
171	7116	0	*	-132	*	<MDA	<MDA	1	Lower Wall	Concrete Floor
172	7200	-5	*	-62	*	<MDA	<MDA	1	Lower Wall	Steel Roll-up Door
173	7300	-5	*	-75	*	<MDA	<MDA	1	Lower Wall	Steel Roll-up Door
174	7354	10	*	-18	*	<MDA	<MDA	1	Upper Wall	Unpainted Pre-Fab Concrete Wall
175	7400	5	*	-146	*	<MDA	<MDA	1	Upper Wall	Steel Roll-up Door
176	7516	10	*	-216	*	<MDA	<MDA	1	Lower Wall	Concrete Floor
177	7533	10	*	22	*	<MDA	<MDA	1	Upper Beam	Painted Structural Steel
178	7554	0	*	-57	*	<MDA	<MDA	1	Upper Wall	Unpainted Pre-Fab Concrete Wall
179	7600	5	*	-123	*	<MDA	<MDA	1	Lower Wall	Steel Roll-up Door
180	7616	0	*	-75	*	<MDA	<MDA	1	Lower Wall	Steel Diamond Plate
181	7619	10	*	-4	*	<MDA	<MDA	1	Upper Beam	Painted Structural Steel

See page 38 at the end of this table for notes concerning the information in this table.

Table 5
100 Building Wall and Support Beam
Static Measurement Results

	A	B	C	D	E	F	G	H	I	J
1	Grid_ID	Alpha Activity (dpm/100 cm^2)		Beta Activity (dpm/100 cm^2)		Removable Alpha (dpm/100 cm^2)	Removable Beta (dpm/100 cm^2)	Category	Location	Material
182	7620	-10	*	-40	*	<MDA	<MDA	1	Lower Beam	Painted Concrete, Steel Wrapped
183	7634	0	*	-26	*	<MDA	<MDA	1	Lower Beam	Painted Structural Steel
184	7643	50	*	-18	*	<MDA	<MDA	1	Upper Beam	Painted Structural Steel
185	7644	0	*	-18	*	<MDA	<MDA	1	Lower Beam	Painted Concrete, Steel Wrapped
186	7800	15	*	-93	*	<MDA	<MDA	1	Upper Wall	Steel Roll-up Door
187	7816	-10	*	-44	*	<MDA	<MDA	1	Lower Wall	Concrete Floor
188	7854	-10	*	-22	*	<MDA	<MDA	1	Lower Wall	Painted Pre-Fab Concrete Wall
189	7901	-10	*	79	*	<MDA	<MDA	1	Lower Wall	Painted Concrete Block
190	7902	-10	*	93	*	<MDA	<MDA	1	Lower Wall	Painted Concrete Block
191	7903	0	*	-22	*	<MDA	<MDA	1	Upper Wall	Painted Concrete Block
192	7904	0	*	84	*	<MDA	<MDA	1	Upper Wall	Painted Concrete Block
193	7905	0	*	97	*	<MDA	<MDA	1	Lower Wall	Painted Concrete Block
194	7906	0	*	26	*	<MDA	<MDA	1	Upper Wall	Painted Concrete Block
195	7907	-10	*	4	*	<MDA	<MDA	1	Upper Wall	Painted Concrete Block
196	7908	10	*	40	*	<MDA	<MDA	1	Lower Wall	Painted Concrete Block
197	7909	-10	*	115	*	<MDA	<MDA	1	Lower Wall	Painted Concrete Block
198	7910	0	*	101	*	<MDA	<MDA	1	Upper Wall	Painted Concrete Block
199	7911	20	*	-22	*	<MDA	<MDA	1	Lower Wall	Painted Concrete Block
200	7912	-10	*	62	*	<MDA	<MDA	1	Lower Wall	Painted Concrete Block
201	7913	0	*	62	*	<MDA	<MDA	1	Upper Wall	Painted Concrete Block
202	7914	10	*	35	*	<MDA	<MDA	1	Lower Wall	Painted Concrete Block
203	7915	-10	*	0	*	<MDA	<MDA	1	Lower Wall	Painted Concrete Block
204	7916	0	*	66	*	<MDA	<MDA	1	Lower Wall	Painted Concrete Block
205	7917	10	*	-44	*	<MDA	<MDA	1	Upper Wall	Painted Concrete Block
206	7918	-10	*	-13	*	<MDA	<MDA	1	Upper Wall	Painted Concrete Block
207	7919	10	*	22	*	<MDA	<MDA	1	Lower Wall	Painted Concrete Block
208	8003	-10	*	-22	*	<MDA	<MDA	1	Lower Wall	Painted Wood
209	8004	-10	*	49	*	<MDA	<MDA	1	Lower Wall	Painted Wood
210	8005	10	*	110	*	<MDA	<MDA	1	Upper Wall	Painted Wood
211	8006	10	*	49	*	<MDA	<MDA	1	Lower Wall	Painted Wood
212	8007	20	*	71	*	<MDA	<MDA	1	Upper Wall	Painted Wood
213	8008	0	*	106	*	<MDA	<MDA	1	Lower Wall	Painted Wood
214	8009	-10	*	71	*	<MDA	<MDA	1	Lower Wall	Painted Wood
215	8010	10	*	163		<MDA	<MDA	1	Upper Wall	Painted Wood
216	8011	10	*	-4	*	<MDA	<MDA	1	Lower Wall	Painted Wood
217	8012	0	*	-4	*	<MDA	<MDA	1	Lower Wall	Painted Wood
218	8013	-10	*	0	*	<MDA	<MDA	1	Upper Wall	Painted Wood
219	8014	0	*	-22	*	<MDA	<MDA	1	Lower Wall	Painted Wood
220	8015	0	*	22	*	<MDA	<MDA	1	Upper Wall	Painted Wood
221	8016	-10	*	88	*	<MDA	<MDA	1	Upper Wall	Painted Wood
222	8017	0	*	71	*	<MDA	<MDA	1	Lower Wall	Painted Wood
223	8019	0	*	-137	*	<MDA	<MDA	1	Lower Wall	Unpainted Wood
224	8119	40	*	79	*	<MDA	<MDA	1	Lower Wall	Painted Wood
225	8154	20	*	-13	*	<MDA	<MDA	1	Lower Wall	Painted Pre-Fab Concrete Wall
226	8303	-10	*	146		<MDA	<MDA	1	Upper Wall	Painted Wood

See page 38 at the end of this table for notes concerning the information in this table.

Table 5
100 Building Wall and Support Beam
Static Measurement Results

	A	B	C	D	E	F	G	H	I	J
1	Grid_ID	Alpha Activity (dpm/100 cm^2)		Beta Activity (dpm/100 cm^2)		Removable Alpha (dpm/100 cm^2)	Removable Beta (dpm/100 cm^2)	Category	Location	Material
227	8319	-10	*	-26	*	<MDA	<MDA	1	Lower Wall	Galvanized Steel Ductwork
228	8319	10	*	-49	*	<MDA	<MDA	1	Upper Wall	Painted Steel Cabinet
229	8354	-10	*	57	*	<MDA	<MDA	1	Upper Wall	Painted Pre-Fab Concrete Wall
230	8403	-10	*	13	*	<MDA	<MDA	1	Upper Wall	Painted Wood
231	8410	10	*	-57	*	<MDA	<MDA	1	Lower Beam	Painted Concrete, Steel Wrapped
232	8419	50	*	-75	*	<MDA	<MDA	1	Lower Wall	Painted Steel Cabinet
233	8420	40	*	-93	*	<MDA	<MDA	1	Upper Beam	Painted Structural Steel
234	8434	0	*	-13	*	<MDA	<MDA	1	Lower Beam	Painted Structural Steel
235	8443	0	*	-18	*	<MDA	<MDA	1	Lower Beam	Painted Concrete, Steel Wrapped
236	8444	-10	*	71	*	<MDA	<MDA	1	Upper Beam	Painted Structural Steel
237	8503	-10	*	71	*	<MDA	<MDA	1	Lower Wall	Painted Wood
238	8509	10	*	-62	*	<MDA	<MDA	1	Upper Beam	Painted Structural Steel
239	8519	20	*	22	*	<MDA	<MDA	1	Upper Wall	Painted Steel Cabinet
240	8533	10	*	-31	*	<MDA	<MDA	1	Upper Beam	Painted Structural Steel
241	8619	10	*	18	*	<MDA	<MDA	1	Upper Wall	Painted Steel Cabinet
242	8654	-20	*	-66	*	<MDA	<MDA	1	Lower Wall	Painted Pre-Fab Concrete Wall
243	8700	-10	*	-40	*	<MDA	<MDA	1	Upper Wall	Painted Wood
244	8702	10	*	22	*	<MDA	<MDA	1	Upper Wall	Painted Wood
245	8703	0	*	71	*	<MDA	<MDA	1	Lower Wall	Painted Wood
246	8719	10	*	-49	*	<MDA	<MDA	1	Lower Wall	Painted Steel Cabinet
247	8819	0	*	-66	*	<MDA	<MDA	1	Upper Wall	Painted Steel Cabinet
248	8854	0	*	-49	*	<MDA	<MDA	1	Upper Wall	Painted Pre-Fab Concrete Wall
249	8900	-10	*	-4	*	<MDA	<MDA	1	Lower Wall	Painted Wood
250	8919	0	*	123	*	<MDA	<MDA	1	Lower Wall	Painted Structural Steel
251	9000	-10	*	-62	*	<MDA	<MDA	1	Lower Wall	Painted Wood
252	9054	-20	*	-71	*	<MDA	<MDA	1	Lower Wall	Painted Pre-Fab Concrete Wall
253	9100	-10	*	-40	*	<MDA	<MDA	1	Upper Wall	Painted Wood
254	9119	0	*	-62	*	<MDA	<MDA	1	Lower Wall	Painted Steel Cabinet
255	9200	0	*	62	*	<MDA	<MDA	1	Upper Wall	Painted Wood
256	9219	0	*	-75	*	<MDA	<MDA	1	Upper Wall	Painted Steel Cabinet
257	9254	-10	*	-93	*	<MDA	<MDA	1	Upper Wall	Unpainted Wood
258	9300	0	*	57	*	<MDA	<MDA	1	Lower Wall	Painted Wood
259	9310	30	*	-18	*	<MDA	<MDA	1	Lower Beam	Painted Concrete, Steel Wrapped
260	9310	10	*	-66	*	<MDA	<MDA	1	Upper Beam	Painted Structural Steel
261	9319	10	*	-26	*	<MDA	<MDA	1	Upper Beam	Painted Structural Steel
262	9320	10	*	-40	*	<MDA	<MDA	1	Lower Beam	Painted Concrete, Steel Wrapped
263	9333	0	*	-4	*	<MDA	<MDA	1	Lower Beam	Painted Structural Steel
264	9334	-10	*	4	*	<MDA	<MDA	1	Upper Beam	Painted Structural Steel
265	9343	20	*	26	*	<MDA	<MDA	1	Upper Beam	Painted Structural Steel
266	9344	-10	*	18	*	<MDA	<MDA	1	Lower Beam	Painted Concrete, Steel Wrapped
267	9400	-10	*	-26	*	<MDA	<MDA	1	Lower Wall	Painted Wood
268	9419	-10	*	-44	*	<MDA	<MDA	1	Upper Wall	Painted Steel Cabinet
269	9454	0	*	-93	*	<MDA	<MDA	1	Lower Wall	Unpainted Wood
270	9500	-10	*	-31	*	<MDA	<MDA	1	Upper Wall	Painted Wood
271	9519	-10	*	-4	*	<MDA	<MDA	1	Lower Wall	Painted Steel Cabinet

See page 38 at the end of this table for notes concerning the information in this table.

Table 5
100 Building Wall and Support Beam
Static Measurement Results

	A	B	C	D	E	F	G	H	I	J
1	Grid_ID	Alpha Activity (dpm/100 cm^2)		Beta Activity (dpm/100 cm^2)		Removable Alpha (dpm/100 cm^2)	Removable Beta (dpm/100 cm^2)	Category	Location	Material
272	9600	10	*	40	*	<MDA	<MDA	1	Upper Wall	Painted Wood
273	9619	0	*	31	*	<MDA	<MDA	1	Lower Wall	Painted Steel Cabinet
274	9654	-10	*	-97	*	<MDA	<MDA	1	Lower Wall	Unpainted Wood
275	9700	-10	*	-75	*	<MDA	<MDA	1	Lower Wall	Painted Wood
276	9754	-10	*	-79	*	<MDA	<MDA	1	Upper Wall	Unpainted Wood
277	9819	-10	*	-66	*	<MDA	<MDA	1	Upper Wall	Painted Steel Cabinet
278	9900	0	*	-13	*	<MDA	<MDA	1	Lower Wall	Painted Wood
279	9919	10	*	-35	*	<MDA	<MDA	1	Upper Wall	Painted Steel Cabinet
280	9954	10	*	-84	*	<MDA	<MDA	1	Lower Wall	Unpainted Wood
281	A000	30	*	0	*	<MDA	<MDA	1	Upper Wall	Painted Wood
282	A019	-10	*	-22	*	<MDA	<MDA	1	Lower Wall	Galvanized Steel Ductwork
283	A100	-10	*	-66	*	<MDA	<MDA	1	Lower Wall	Painted Wood
284	A119	-10	*	-31	*	<MDA	<MDA	1	Lower Beam	Painted Concrete, Steel Wrapped
285	A119	10	*	31	*	<MDA	<MDA	1	Upper Beam	Painted Structural Steel
286	A120	0	*	119	*	<MDA	<MDA	1	Lower Beam	Painted Structural Steel
287	A120	0	*	13	*	<MDA	<MDA	1	Upper Beam	Painted Structural Steel
288	A133	0	*	-13	*	<MDA	<MDA	1	Lower Beam	Painted Structural Steel
289	A134	0	*	-4	*	<MDA	<MDA	1	Upper Beam	Painted Structural Steel
290	A143	-10	*	-31	*	<MDA	<MDA	1	Upper Beam	Painted Structural Steel
291	A144	-10	*	-26	*	<MDA	<MDA	1	Lower Beam	Painted Concrete, Steel Wrapped
292	A154	10	*	-101	*	<MDA	<MDA	1	Upper Wall	Unpainted Wood
293	A209	10	*	-75	*	<MDA	<MDA	1	Upper Beam	Painted Structural Steel
294	A210	-10	*	-71	*	<MDA	<MDA	1	Lower Beam	Painted Concrete, Steel Wrapped
295	A300	0	*	-13	*	<MDA	<MDA	1	Upper Wall	Painted Wood
296	A354	0	*	-93	*	<MDA	<MDA	1	Lower Wall	Unpainted Wood
297	A400	0	*	-97	*	<MDA	<MDA	1	Lower Wall	Painted Wood
298	A419	10	*	26	*	<MDA	<MDA	1	Lower Wall	Painted Steel Cabinet
299	A419	0	*	9	*	<MDA	<MDA	1	Upper Wall	Painted Steel Cabinet
300	A500	0	*	-18	*	<MDA	<MDA	1	Lower Wall	Painted Wood
301	A519	30	*	31	*	<MDA	<MDA	1	Upper Wall	Painted Steel Cabinet
302	A554	10	*	-119	*	<MDA	<MDA	1	Upper Wall	Unpainted Wood
303	A619	30	*	-57	*	<MDA	<MDA	1	Lower Wall	Painted Steel Cabinet
304	A654	10	*	-71	*	<MDA	<MDA	1	Upper Wall	Unpainted Wood
305	A700	-10	*	-66	*	<MDA	<MDA	1	Lower Wall	Painted Wood
306	A719	20	*	-62	*	<MDA	<MDA	1	Lower Wall	Painted Steel Cabinet
307	A719	0	*	-35	*	<MDA	<MDA	1	Upper Wall	Painted Steel Cabinet
308	A800	-10	*	-26	*	<MDA	<MDA	1	Lower Wall	Painted Wood
309	A819	0	*	-141	*	<MDA	<MDA	1	Upper Wall	Unpainted Wood
310	A854	20	*	-132	*	<MDA	<MDA	1	Lower Wall	Unpainted Wood
311	A900	-10	*	101	*	<MDA	<MDA	1	Upper Wall	Painted Wood
312	A919	10	*	-106	*	<MDA	<MDA	1	Lower Wall	Unpainted Wood
313	A919	-10	*	-79	*	<MDA	<MDA	1	Upper Wall	Unpainted Wood
314	A954	20	*	-101	*	<MDA	<MDA	1	Upper Wall	Unpainted Wood
315	B000	-10	*	-13	*	<MDA	<MDA	1	Lower Wall	Painted Wood
316	B009	10	*	-71	*	<MDA	<MDA	1	Upper Beam	Painted Structural Steel

See page 38 at the end of this table for notes concerning the information in this table.

Table 5
100 Building Wall and Support Beam
Static Measurement Results

	A	B	C	D	E	F	G	H	I	J
1	Grid_ID	Alpha Activity (dpm/100 cm^2)		Beta Activity (dpm/100 cm^2)		Removable Alpha (dpm/100 cm^2)	Removable Beta (dpm/100 cm^2)	Category	Location	Material
317	B010	20	*	31	*	<MDA	<MDA	1	Lower Wall	Painted Concrete, Steel Wrapped
318	B019	-10	*	9	*	<MDA	<MDA	1	Upper Beam	Painted Structural Steel
319	B019	-10	*	35	*	<MDA	<MDA	1	Upper Wall	Painted Steel Cabinet
320	B020	-10	*	-4	*	<MDA	<MDA	1	Lower Beam	Painted Concrete, Steel Wrapped
321	B033	-10	*	-4	*	<MDA	<MDA	1	Upper Beam	Painted Structural Steel
322	B034	0	*	13	*	<MDA	<MDA	1	Lower Beam	Painted Structural Steel
323	B043	0	*	-4	*	<MDA	<MDA	1	Lower Beam	Painted Concrete, Steel Wrapped
324	B044	20	*	-4	*	<MDA	<MDA	1	Upper Beam	Painted Structural Steel
325	B100	10	*	44	*	<MDA	<MDA	1	Lower Wall	Drywall
326	B102	0	*	18	*	<MDA	<MDA	1	Upper Wall	Drywall
327	B103	-10	*	31	*	<MDA	<MDA	1	Lower Wall	Drywall
328	B104	0	*	22	*	<MDA	<MDA	1	Lower Wall	Drywall
329	B105	0	*	49	*	<MDA	<MDA	1	Upper Wall	Drywall
330	B119	-10	*	0	*	<MDA	<MDA	1	Lower Wall	Painted Steel Cabinet
331	B154	-10	*	0	*	<MDA	<MDA	1	Lower Wall	Unpainted Wood
332	B205	30	*	49	*	<MDA	<MDA	1	Lower Wall	Drywall
333	B219	0	*	-9	*	<MDA	<MDA	1	Upper Wall	Painted Steel Cabinet
334	B305	0	*	44	*	<MDA	<MDA	1	Lower Wall	Drywall
335	B319	-10	*	-13	*	<MDA	<MDA	1	Lower Wall	Painted Steel Cabinet
336	B319	0	*	-26	*	<MDA	<MDA	1	Upper Wall	Painted Steel Cabinet
337	B354	-10	*	-40	*	<MDA	<MDA	1	Upper Wall	Unpainted Wood
338	B505	-10	*	62	*	<MDA	<MDA	1	Upper Wall	Drywall
339	B519	0	*	75	*	<MDA	<MDA	1	Lower Wall	Painted Wood
340	B519	0	*	-53	*	<MDA	<MDA	1	Upper Wall	Unpainted Wood
341	B554	0	*	-93	*	<MDA	<MDA	1	Lower Wall	Unpainted Wood
342	B605	0	*	35	*	<MDA	<MDA	1	Upper Wall	Painted Wood
343	B606	10	*	49	*	<MDA	<MDA	1	Lower Wall	Painted Wood
344	B607	10	*	31	*	<MDA	<MDA	1	Lower Wall	Painted Wood
345	B609	20	*	40	*	<MDA	<MDA	1	Lower Wall	Painted Wood
346	B609	10	*	18	*	<MDA	<MDA	1	Upper Wall	Painted Concrete Block
347	B610	10	*	57	*	<MDA	<MDA	1	Lower Wall	Painted Concrete Block
348	B610	0	*	35	*	<MDA	<MDA	1	Upper Wall	Painted Wood
349	B611	0	*	57	*	<MDA	<MDA	1	Upper Wall	Painted Concrete Block
350	B612	10	*	4	*	<MDA	<MDA	1	Lower Wall	Painted Wood
351	B614	0	*	-40	*	<MDA	<MDA	1	Upper Wall	Painted Wood
352	B616	20	*	4	*	<MDA	<MDA	1	Lower Wall	Painted Wood
353	B616	10	*	49	*	<MDA	<MDA	1	Upper Wall	Painted Concrete Block
354	B617	30	*	26	*	<MDA	<MDA	1	Lower Wall	Painted Wood
355	B618	-10	*	44	*	<MDA	<MDA	1	Lower Wall	Painted Concrete Block
356	B619	20	*	9	*	<MDA	<MDA	1	Upper Wall	Painted Wood
357	B620	10	*	-31	*	<MDA	<MDA	1	Upper Wall	Painted Wood
358	B654	0	*	-9	*	<MDA	<MDA	1	Upper Wall	Unpainted Wood
359	B709	40	*	106	*	<MDA	<MDA	1	Lower Wall	Painted Concrete Block
360	B854	0	*	-137	*	<MDA	<MDA	1	Lower Wall	Unpainted Wood
361	B909	10	*	31	*	<MDA	<MDA	1	Upper Wall	Painted Concrete Block

See page 38 at the end of this table for notes concerning the information in this table.

Table 5
100 Building Wall and Support Beam
Static Measurement Results

	A	B	C	D	E	F	G	H	I	J
1	Grid_ID	Alpha Activity (dpm/100 cm^2)		Beta Activity (dpm/100 cm^2)		Removable Alpha (dpm/100 cm^2)	Removable Beta (dpm/100 cm^2)	Category	Location	Material
362	B954	10	*	-57	*	<MDA	<MDA	1	Upper Wall	Unpainted Wood
363	C009	20	*	13	*	<MDA	<MDA	1	Upper Wall	Painted Concrete Block
364	C108	5	*	-185	*	<MDA	<MDA	1	Upper Wall	Painted Steel Cabinet
365	C109	20	*	22	*	<MDA	<MDA	1	Lower Wall	Painted Concrete Block
366	C154	-10	*	-97	*	<MDA	<MDA	1	Upper Wall	Unpainted Wood
367	C200	0	*	31	*	<MDA	<MDA	1	Upper Wall	Painted Pre-Fab Concrete Wall
368	C201	-10	*	40	*	<MDA	<MDA	1	Upper Wall	Painted Concrete Block
369	C202	-10	*	4	*	<MDA	<MDA	1	Lower Wall	Painted Concrete Block
370	C204	30	*	31	*	<MDA	<MDA	1	Upper Wall	Painted Concrete Block
371	C205	10	*	84	*	<MDA	<MDA	1	Upper Wall	Painted Concrete Block
372	C207	20	*	13	*	<MDA	<MDA	1	Lower Wall	Painted Concrete Block
373	C209	10	*	-49	*	<MDA	<MDA	1	Lower Wall	Painted Concrete Block
374	C303	20	*	26	*	<MDA	<MDA	1	Lower Wall	Painted Concrete Block
375	C309	0	*	79	*	<MDA	<MDA	1	Lower Wall	Painted Concrete Block
376	C309	10	*	88	*	<MDA	<MDA	1	Upper Wall	Painted Concrete Block
377	C354	10	*	-115	*	<MDA	<MDA	1	Lower Wall	Unpainted Wood
378	C400	35	*	-132	*	<MDA	<MDA	1	Lower Wall	Steel Roll-up Door
379	C409	40	*	-40	*	<MDA	<MDA	1	Lower Wall	Painted Concrete Block
380	C454	20	*	-40	*	<MDA	<MDA	1	Upper Wall	Unpainted Wood
381	C500	25	*	-150	*	<MDA	<MDA	1	Upper Wall	Steel Roll-up Door
382	C520	-10	*	4	*	<MDA	<MDA	1	Upper Wall	Painted Concrete Block
383	C521	0	*	-4	*	<MDA	<MDA	1	Lower Wall	Painted Structural Steel
384	C522	30	*	-13	*	<MDA	<MDA	1	Upper Wall	Painted Hollow Steel Door
385	C523	30	*	57	*	<MDA	<MDA	1	Lower Wall	Painted Hollow Steel Door
386	C524	10	*	-35	*	<MDA	<MDA	1	Upper Wall	Unpainted Wood
387	C600	25	*	-57	*	<MDA	<MDA	1	Lower Wall	Steel Roll-up Door
388	C602	10	*	62	*	<MDA	<MDA	1	Lower Wall	Painted Concrete Block
389	C603	-10	*	-49	*	<MDA	<MDA	1	Lower Wall	Painted Concrete Block
390	C604	0	*	66	*	<MDA	<MDA	1	Upper Wall	Painted Concrete Block
391	C605	0	*	62	*	<MDA	<MDA	1	Lower Wall	Painted Concrete Block
392	C607	-10	*	-49	*	<MDA	<MDA	1	Lower Wall	Painted Concrete Block
393	C608	0	*	-22	*	<MDA	<MDA	1	Upper Wall	Painted Concrete Block
394	C609	20	*	97	*	<MDA	<MDA	1	Lower Wall	Painted Concrete Block
395	C624	0	*	-88	*	<MDA	<MDA	1	Upper Wall	Unpainted Wood
396	C654	0	*	-154	*	<MDA	<MDA	1	Lower Wall	Unpainted Wood
397	C700	35	*	-168	*	<MDA	<MDA	1	Lower Wall	Steel Roll-up Door
398	C704	-10	*	62	*	<MDA	<MDA	1	Lower Wall	Painted Concrete Block
399	C705	0	*	75	*	<MDA	<MDA	1	Lower Wall	Painted Concrete Block
400	C706	-10	*	26	*	<MDA	<MDA	1	Lower Wall	Painted Concrete Block
401	C708	-10	*	97	*	<MDA	<MDA	1	Lower Wall	Painted Concrete Block
402	C710	0	*	0	*	<MDA	<MDA	1	Upper Wall	Painted Concrete Block
403	C711	0	*	88	*	<MDA	<MDA	1	Upper Wall	Painted Concrete Block
404	C712	-10	*	97	*	<MDA	<MDA	1	Upper Wall	Painted Concrete Block
405	C713	-10	*	62	*	<MDA	<MDA	1	Lower Wall	Painted Concrete Block
406	C713	-10	*	66	*	<MDA	<MDA	1	Upper Wall	Painted Concrete Block

See page 38 at the end of this table for notes concerning the information in this table.

Table 5
100 Building Wall and Support Beam
Static Measurement Results

	A	B	C	D	E	F	G	H	I	J
1	Grid_ID	Alpha Activity (dpm/100 cm^2)		Beta Activity (dpm/100 cm^2)		Removable Alpha (dpm/100 cm^2)	Removable Beta (dpm/100 cm^2)	Category	Location	Material
407	C714	0	*	141	*	<MDA	<MDA	1	Lower Wall	Painted Concrete Block
408	C715	20	*	71	*	<MDA	<MDA	1	Upper Wall	Painted Concrete Block
409	C716	0	*	49	*	<MDA	<MDA	1	Lower Wall	Painted Concrete Block
410	C717	0	*	-57	*	<MDA	<MDA	1	Upper Wall	Painted Concrete Block
411	C718	-10	*	132	*	<MDA	<MDA	1	Lower Wall	Painted Concrete Block
412	C719	-10	*	79	*	<MDA	<MDA	1	Lower Wall	Painted Concrete Block
413	C724	0	*	-119	*	<MDA	<MDA	1	Upper Wall	Unpainted Wood
414	C733	0	*	26	*	<MDA	<MDA	1	Lower Beam	Painted Structural Steel
415	C733	20	*	44	*	<MDA	<MDA	1	Upper Beam	Painted Structural Steel
416	C734	0	*	22	*	<MDA	<MDA	1	Lower Beam	Painted Structural Steel
417	C743	0	*	35	*	<MDA	<MDA	1	Lower Beam	Painted Structural Steel
418	C744	20	*	4	*	<MDA	<MDA	1	Lower Beam	Painted Structural Steel
419	C744	20	*	-40	*	<MDA	<MDA	1	Upper Beam	Painted Structural Steel
420	C854	30	*	-93	*	<MDA	<MDA	1	Upper Wall	Unpainted Wood
421	C924	10	*	101	*	<MDA	<MDA	1	Upper Wall	Drywall
422	C954	10	*	-115	*	<MDA	<MDA	1	Lower Wall	Unpainted Wood
423	D124	0	*	-93	*	<MDA	<MDA	1	Lower Wall	Unpainted Wood
424	D154	0	*	-31	*	<MDA	<MDA	1	Upper Wall	Unpainted Wood
425	D224	10	*	-115	*	<MDA	<MDA	1	Lower Wall	Unpainted Wood
426	D254	-10	*	26	*	<MDA	<MDA	1	Upper Wall	Unpainted Wood
427	D324	0	*	49	*	<MDA	<MDA	1	Upper Wall	Drywall
428	D354	20	*	-163	*	<MDA	<MDA	1	Lower Wall	Unpainted Wood
429	D424	10	*	243		<MDA	<MDA	1	Lower Wall	Drywall
430	D524	0	*	44	*	<MDA	<MDA	1	Lower Wall	Painted Pre-Fab Concrete Wall
431	D525	15	*	-137	*	<MDA	<MDA	1	Lower Wall	Steel Roll-up Door
432	D526	-5	*	-62	*	<MDA	<MDA	1	Lower Wall	Steel Roll-up Door
433	D527	5	*	-44	*	<MDA	<MDA	1	Upper Wall	Steel Roll-up Door
434	D528	15	*	-146	*	<MDA	<MDA	1	Lower Wall	Steel Roll-up Door
435	D529	0	*	-57	*	<MDA	<MDA	1	Upper Wall	Painted Pre-Fab Concrete Wall
436	D530	0	*	71	*	<MDA	<MDA	1	Lower Wall	Painted Pre-Fab Concrete Wall
437	D531	10	*	-110	*	<MDA	<MDA	1	Upper Wall	Unpainted Pre-Fab Concrete Wall
438	D533	0	*	-4	*	<MDA	<MDA	1	Lower Wall	Unpainted Pre-Fab Concrete Wall
439	D534	10	*	35	*	<MDA	<MDA	1	Upper Wall	Unpainted Pre-Fab Concrete Wall
440	D536	10	*	295		<MDA	<MDA	1	Upper Wall	Unpainted Concrete Block
441	D537	0	*	295		<MDA	<MDA	1	Lower Wall	Unpainted Concrete Block
442	D538	69		348		<MDA	<MDA	1	Lower Wall	Unpainted Concrete Block
443	D539	10	*	-4	*	<MDA	<MDA	1	Upper Wall	Painted Pre-Fab Concrete Wall
444	D540	-10	*	-66	*	<MDA	<MDA	1	Lower Wall	Painted Pre-Fab Concrete Wall
445	D541	-20	*	-57	*	<MDA	<MDA	1	Lower Wall	Painted Pre-Fab Concrete Wall
446	D543	0	*	9	*	<MDA	<MDA	1	Upper Wall	Painted Pre-Fab Concrete Wall
447	D544	20	*	-71	*	<MDA	<MDA	1	Lower Wall	Painted Pre-Fab Concrete Wall
448	D546	-10	*	18	*	<MDA	<MDA	1	Upper Wall	Painted Pre-Fab Concrete Wall
449	D547	-20	*	-53	*	<MDA	<MDA	1	Lower Wall	Painted Pre-Fab Concrete Wall
450	D548	0	*	44	*	<MDA	<MDA	1	Upper Wall	Painted Pre-Fab Concrete Wall
451	D549	10	*	-49	*	<MDA	<MDA	1	Upper Wall	Unpainted Concrete Block

See page 38 at the end of this table for notes concerning the information in this table.

Table 5
100 Building Wall and Support Beam
Static Measurement Results

	A	B	C	D	E	F	G	H	I	J
1	Grid_ID	Alpha Activity (dpm/100 cm^2)		Beta Activity (dpm/100 cm^2)		Removable Alpha (dpm/100 cm^2)	Removable Beta (dpm/100 cm^2)	Category	Location	Material
452	D551	40	*	-9	*	<MDA	<MDA	1	Lower Wall	Unpainted Concrete Block
453	D552	10	*	-18	*	<MDA	<MDA	1	Upper Wall	Unpainted Concrete Block
454	D554	-10	*	-40	*	<MDA	<MDA	1	Lower Wall	Painted Pre-Fab Concrete Wall

See page 38 at the end of this table for notes concerning the information in this table.

Table 5
100 Building Wall and Support Beam
Static Measurement Results

	A	B
1		
2	**Activity:**	
3	Alpha Activity -	Total (fixed + removable) - Material Ambient Background
4	Beta Activity -	Total (fixed + removable) - Material Ambient Background
5		
6	Alpha and beta activity results are the net results after subtraction of the	
7	material-specific background count rate for the materials surveyed.	
8	See Table 2 for material-specific background count rates.	
9		
10	An * after a static measurement result indicates the actual result is <MDA.	
11	The value reported is provided to support potential future data analysis.	
12	The MDA value for each material is given in Table 2.	
13		
14	Removable Alpha MDA = 10 dpm/100 cm^2.	
15	Removable Beta MDA = 105 dpm/100 cm^2.	
16		
17	**Units:**	
18	dpm/100 cm^2 - disintegrations per minute per 100 square centimeters	
19		
20	**Category:**	
21	Category 1 - No color	
22	Category 2 - Orange	
23	Category 3 - Red	
24	Category 4 - Gray	
25		
26	See Table 1 for criteria.	
27		
28	**Notes:**	
29	See Figures 3 and 4 for survey summary information.	

GTES0007748

Table 6
140 Building Wall and Support Beam
Static Measurement Results

	A	B	C	D	E	F	G	H	I	J
1	Grid_ID	Alpha Activity (dpm/100 cm^2)		Beta Activity (dpm/100 cm^2)		Removable Alpha (dpm/100 cm^2)	Removable Beta (dpm/100 cm^2)	Category	Location	Material
2	3100	-10	*	243		<MDA	<MDA	1	Upper Wall	Painted Concrete Block
3	3107	-10	*	22	*	<MDA	<MDA	1	Upper Wall	Drywall
4	3108	-10	*	4	*	<MDA	<MDA	1	Upper Wall	Drywall
5	3113	0	*	0	*	<MDA	<MDA	1	Lower Wall	Painted Wood
6	3115	0	*	62	*	<MDA	<MDA	1	Upper Wall	Drywall
7	3119	0	*	84	*	<MDA	<MDA	1	Lower Wall	Drywall
8	3120	-5	*	-18	*	<MDA	<MDA	1	Upper Wall	Plexiglass
9	3121	10	*	-18	*	<MDA	<MDA	1	Upper Wall	Drywall
10	3122	0	*	-4	*	<MDA	<MDA	1	Lower Wall	Drywall
11	3123	-5	*	22	*	<MDA	<MDA	1	Upper Wall	Plexiglass
12	3124	0	*	-18	*	<MDA	<MDA	1	Upper Wall	Drywall
13	3125	15	*	-9	*	<MDA	<MDA	1	Upper Wall	Plexiglass
14	3126	20	*	9	*	<MDA	<MDA	1	Lower Wall	Drywall
15	3127	10	*	22	*	<MDA	<MDA	1	Upper Wall	Drywall
16	3128	0	*	93	*	<MDA	<MDA	1	Lower Wall	Painted Wood
17	3129	-10	*	88	*	<MDA	<MDA	1	Lower Wall	Drywall
18	3130	0	*	-35	*	<MDA	<MDA	1	Lower Wall	Drywall
19	3130	0	*	-66	*	<MDA	<MDA	1	Upper Wall	Unpainted Wood
20	3214	10	*	-22	*	<MDA	<MDA	1	Lower Wall	Drywall
21	3215	-10	*	71	*	<MDA	<MDA	1	Lower Wall	Drywall
22	3217	-10	*	26	*	<MDA	<MDA	1	Lower Wall	Drywall
23	3218	-10	*	-22	*	<MDA	<MDA	1	Upper Wall	Drywall
24	3219	20	*	13	*	<MDA	<MDA	1	Upper Wall	Drywall
25	3330	20	*	251		<MDA	<MDA	1	Lower Wall	Painted Concrete Block
26	3501	0	*	-4	*	<MDA	<MDA	1	Lower Beam	Painted Structural Steel
27	3501	0	*	-31	*	<MDA	<MDA	1	Upper Beam	Painted Structural Steel
28	3510	0	*	-71	*	<MDA	<MDA	1	Lower Beam	Painted Structural Steel
29	3510	10	*	-40	*	<MDA	<MDA	1	Upper Beam	Painted Structural Steel
30	3530	0	*	190		<MDA	<MDA	1	Upper Wall	Painted Concrete Block
31	3830	10	*	229		<MDA	<MDA	1	Lower Wall	Painted Concrete Block
32	4130	10	*	326		<MDA	<MDA	1	Upper Wall	Painted Concrete Block
33	4301	10	*	13	*	<MDA	<MDA	1	Lower Beam	Painted Structural Steel
34	4301	-10	*	-49	*	<MDA	<MDA	1	Upper Beam	Painted Structural Steel
35	4310	0	*	-31	*	<MDA	<MDA	1	Lower Beam	Painted Structural Steel
36	4310	-10	*	-44	*	<MDA	<MDA	1	Upper Beam	Painted Structural Steel
37	4330	10	*	340		<MDA	<MDA	1	Lower Wall	Painted Concrete Block
38	4530	0	*	260		<MDA	<MDA	1	Upper Wall	Painted Concrete Block
39	4730	20	*	322		<MDA	<MDA	1	Upper Wall	Painted Concrete Block
40	4830	10	*	123	*	<MDA	<MDA	1	Lower Wall	Painted Concrete Block
41	4930	-10	*	-84	*	<MDA	<MDA	1	Lower Wall	Unpainted Wood
42	4930	0	*	256		<MDA	<MDA	1	Upper Wall	Painted Concrete Block
43	5030	30	*	203		<MDA	<MDA	1	Lower Wall	Painted Concrete Block
44	5101	20	*	-26	*	<MDA	<MDA	1	Lower Beam	Painted Structural Steel
45	5101	-10	*	-40	*	<MDA	<MDA	1	Upper Beam	Painted Structural Steel
46	5110	20	*	-31	*	<MDA	<MDA	1	Upper Beam	Painted Structural Steel

See page 38 at the end of this table for notes concerning the information in this table.

Table 6
140 Building Wall and Support Beam
Static Measurement Results

	A	B	C	D	E	F	G	H	I	J
1	Grid_ID	Alpha Activity (dpm/100 cm^2)		Beta Activity (dpm/100 cm^2)		Removable Alpha (dpm/100 cm^2)	Removable Beta (dpm/100 cm^2)	Category	Location	Material
47	5130	0	*	159	*	<MDA	<MDA	1	Upper Wall	Painted Concrete Block
48	5330	-10	*	198		<MDA	<MDA	1	Lower Wall	Painted Concrete Block
49	5430	10	*	401		<MDA	<MDA	1	Upper Wall	Painted Concrete Block
50	5530	40	*	269		<MDA	<MDA	1	Upper Wall	Painted Concrete Block
51	5730	20	*	273		<MDA	<MDA	1	Lower Wall	Painted Concrete Block
52	5830	20	*	331		<MDA	<MDA	1	Upper Wall	Painted Concrete Block
53	5901	10	*	18	*	<MDA	<MDA	1	Lower Beam	Painted Structural Steel
54	5901	10	*	-22	*	<MDA	<MDA	1	Upper Beam	Painted Structural Steel
55	5910	10	*	-9	*	<MDA	<MDA	1	Lower Beam	Painted Structural Steel
56	5910	0	*	-49	*	<MDA	<MDA	1	Upper Beam	Painted Structural Steel
57	5930	0	*	300		<MDA	<MDA	1	Lower Wall	Painted Concrete Block
58	6030	20	*	181		<MDA	<MDA	1	Lower Wall	Painted Concrete Block
59	6130	0	*	287		<MDA	<MDA	1	Upper Wall	Painted Concrete Block
60	6230	0	*	251		<MDA	<MDA	1	Upper Wall	Painted Concrete Block
61	6330	10	*	282		<MDA	<MDA	1	Upper Wall	Painted Concrete Block
62	6430	-10	*	243		<MDA	<MDA	1	Lower Wall	Painted Concrete Block
63	6701	10	*	150		<MDA	<MDA	1	Lower Beam	Painted Structural Steel
64	6701	10	*	159		<MDA	<MDA	1	Upper Beam	Painted Structural Steel
65	6710	0	*	-35	*	<MDA	<MDA	1	Lower Beam	Painted Structural Steel
66	6710	-10	*	13	*	<MDA	<MDA	1	Upper Beam	Painted Structural Steel
67	6730	-10	*	282		<MDA	<MDA	1	Upper Wall	Painted Concrete Block
68	6830	-10	*	225		<MDA	<MDA	1	Lower Wall	Painted Concrete Block
69	6830	0	*	163		<MDA	<MDA	1	Upper Wall	Painted Concrete Block
70	7130	0	*	234		<MDA	<MDA	1	Lower Wall	Painted Concrete Block
71	7230	10	*	229		<MDA	<MDA	1	Upper Wall	Painted Concrete Block
72	7300	10	*	331		<MDA	<MDA	1	Upper Wall	Painted Concrete Block
73	7400	10	*	22	*	<MDA	<MDA	1	Lower Wall	Painted Hollow Steel Door
74	7421	-10	*	238		<MDA	<MDA	1	Lower Wall	Painted Concrete Block
75	7423	10	*	317		<MDA	<MDA	1	Lower Wall	Painted Concrete Block
76	7426	0	*	282		<MDA	<MDA	1	Upper Wall	Painted Concrete Block
77	7427	10	*	243		<MDA	<MDA	1	Lower Wall	Painted Concrete Block
78	7427	0	*	282		<MDA	<MDA	1	Upper Wall	Painted Concrete Block
79	7429	0	*	207		<MDA	<MDA	1	Lower Wall	Painted Concrete Block
80	7429	-10	*	326		<MDA	<MDA	1	Upper Wall	Painted Concrete Block
81	7500	15	*	26	*	<MDA	<MDA	1	Lower Wall	Painted Steel Cabinet
82	7500	20	*	304		<MDA	<MDA	1	Upper Wall	Painted Concrete Block
83	7501	10	*	216		<MDA	<MDA	1	Upper Wall	Painted Concrete Block
84	7502	0	*	287		<MDA	<MDA	1	Lower Wall	Painted Concrete Block
85	7503	0	*	432		<MDA	<MDA	1	Upper Wall	Painted Concrete Block
86	7504	10	*	57	*	<MDA	<MDA	1	Lower Wall	Painted Concrete Block
87	7505	0	*	-35	*	<MDA	<MDA	1	Upper Wall	Painted Concrete Block
88	7506	10	*	-40	*	<MDA	<MDA	1	Lower Wall	Painted Concrete Block
89	7507	0	*	-84	*	<MDA	<MDA	1	Lower Wall	Painted Concrete Block
90	7508	10	*	243		<MDA	<MDA	1	Upper Wall	Painted Concrete Block
91	7509	-10	*	172		<MDA	<MDA	1	Lower Wall	Painted Concrete Block

See page 38 at the end of this table for notes concerning the information in this table.

Table 6
140 Building Wall and Support Beam
Static Measurement Results

	A	B	C	D	E	F	G	H	I	J
1	Grid_ID	Alpha Activity (dpm/100 cm^2)		Beta Activity (dpm/100 cm^2)		Removable Alpha (dpm/100 cm^2)	Removable Beta (dpm/100 cm^2)	Category	Location	Material
92	7510	0	*	247		<MDA	<MDA	1	Upper Wall	Painted Concrete Block
93	7511	10	*	-26	*	<MDA	<MDA	1	Lower Wall	Brick
94	7512	20	*	4	*	<MDA	<MDA	1	Upper Wall	Painted Hollow Steel Door
95	7513	0	*	18	*	<MDA	<MDA	1	Lower Wall	Painted Hollow Steel Door
96	7513	-20	*	-176	*	<MDA	<MDA	1	Upper Wall	Brick
97	7514	-30	*	-212	*	<MDA	<MDA	1	Lower Wall	Brick
98	7520	-20	*	-172	*	<MDA	<MDA	1	Upper Wall	Brick
99	7600	55		-168	*	<MDA	<MDA	1	Upper Wall	Painted Steel Cabinet
100	7800	5	*	40	*	<MDA	<MDA	1	Upper Wall	Painted Steel Cabinet
101	7902	0	*	13	*	<MDA	<MDA	1	Upper Wall	Unpainted Wood
102	7904	0	*	-97	*	<MDA	<MDA	1	Upper Wall	Unpainted Wood
103	7905	10	*	-71	*	<MDA	<MDA	1	Upper Wall	Unpainted Wood
104	7907	0	*	18	*	<MDA	<MDA	1	Lower Wall	Drywall
105	7909	-10	*	79	*	<MDA	<MDA	1	Upper Wall	Drywall
106	7910	20	*	22	*	<MDA	<MDA	1	Upper Wall	Drywall
107	7930	30	*	-57	*	<MDA	<MDA	1	Lower Wall	Painted Concrete Block
108	7930	10	*	26	*	<MDA	<MDA	1	Upper Wall	Painted Concrete Block
109	8130	10	*	-53	*	<MDA	<MDA	1	Upper Wall	Painted Concrete Block
110	8421	0	*	93	*	<MDA	<MDA	1	Lower Beam	Painted Structural Steel
111	8421	0	*	62	*	<MDA	<MDA	1	Upper Beam	Painted Structural Steel
112	8430	20	*	-132	*	<MDA	<MDA	1	Lower Wall	Painted Concrete Block
113	8610	0	*	49	*	<MDA	<MDA	1	Lower Wall	Painted Concrete Block
114	8730	0	*	-75	*	<MDA	<MDA	1	Upper Wall	Painted Concrete Block
115	8810	-5	*	-57	*	<MDA	<MDA	1	Lower Wall	Steel Roll-up Door
116	9030	20	*	-128	*	<MDA	<MDA	1	Lower Wall	Painted Concrete Block
117	9030	10	*	84	*	<MDA	<MDA	1	Upper Wall	Painted Pre-Fab Concrete Wall
118	9121	0	*	-13	*	<MDA	<MDA	1	Upper Beam	Painted Structural Steel
119	9210	-5	*	-150	*	<MDA	<MDA	1	Lower Wall	Steel Roll-up Door
120	9221	30	*	79	*	<MDA	<MDA	1	Lower Beam	Painted Structural Steel
121	9221	30	*	35	*	<MDA	<MDA	1	Upper Beam	Painted Structural Steel
122	9330	10	*	-35	*	<MDA	<MDA	1	Upper Wall	Painted Concrete Block
123	9410	5	*	-93	*	<MDA	<MDA	1	Lower Wall	Steel Roll-up Door
124	9510	10	*	-62	*	<MDA	<MDA	1	Lower Wall	Painted Concrete Block
125	9530	0	*	-53	*	<MDA	<MDA	1	Upper Wall	Painted Concrete Block
126	9602	-10	*	31	*	<MDA	<MDA	1	Lower Wall	Painted Concrete Block
127	9604	10	*	-26	*	<MDA	<MDA	1	Lower Wall	Painted Concrete Block
128	9604	10	*	57	*	<MDA	<MDA	1	Upper Wall	Painted Concrete Block
129	9606	10	*	-40	*	<MDA	<MDA	1	Lower Wall	Painted Concrete Block
130	9606	0	*	18	*	<MDA	<MDA	1	Upper Wall	Painted Concrete Block
131	9800	10	*	-22	*	<MDA	<MDA	1	Upper Wall	Painted Concrete Block
132	9830	0	*	-123	*	<MDA	<MDA	1	Lower Wall	Painted Concrete Block
133	9900	20	*	22	*	<MDA	<MDA	1	Lower Wall	Painted Concrete Block
134	9900	20	*	-40	*	<MDA	<MDA	1	Upper Wall	Painted Concrete Block
135	9909	-10	*	-53	*	<MDA	<MDA	1	Lower Beam	Painted Structural Steel
136	9921	20	*	110	*	<MDA	<MDA	1	Lower Beam	Painted Structural Steel

See page 38 at the end of this table for notes concerning the information in this table.

Table 6
140 Building Wall and Support Beam
Static Measurement Results

	A	B	C	D	E	F	G	H	I	J
1	Grid_ID	Alpha Activity (dpm/100 cm^2)		Beta Activity (dpm/100 cm^2)		Removable Alpha (dpm/100 cm^2)	Removable Beta (dpm/100 cm^2)	Category	Location	Material
137	9921	20	*	26	*	<MDA	<MDA	1	Upper Beam	Painted Structural Steel
138	A130	20	*	-18	*	<MDA	<MDA	1	Upper Wall	Painted Concrete Block
139	A200	0	*	-66	*	<MDA	<MDA	1	Lower Wall	Unpainted Concrete Block
140	A200	0	*	-18	*	<MDA	<MDA	1	Upper Wall	Unpainted Concrete Block
141	A430	20	*	-88	*	<MDA	<MDA	1	Lower Wall	Painted Concrete Block
142	A600	-10	*	-13	*	<MDA	<MDA	1	Lower Wall	Unpainted Concrete Block
143	A609	-10	*	-9	*	<MDA	<MDA	1	Upper Beam	Painted Structural Steel
144	A621	10	*	-57	*	<MDA	<MDA	1	Lower Beam	Painted Structural Steel
145	A621	0	*	4	*	<MDA	<MDA	1	Upper Beam	Painted Structural Steel
146	A900	0	*	9	*	<MDA	<MDA	1	Upper Wall	Painted Concrete Block
147	B000	10	*	-22	*	<MDA	<MDA	1	Upper Wall	Painted Concrete Block
148	B230	40	*	-66	*	<MDA	<MDA	1	Upper Wall	Painted Concrete Block
149	B300	0	*	4	*	<MDA	<MDA	1	Upper Wall	Painted Concrete Block
150	B400	-10	*	-4	*	<MDA	<MDA	1	Lower Wall	Painted Concrete Block
151	B409	0	*	9	*	<MDA	<MDA	1	Upper Beam	Painted Structural Steel
152	B421	10	*	-35	*	<MDA	<MDA	1	Lower Beam	Painted Structural Steel
153	B500	10	*	-75	*	<MDA	<MDA	1	Lower Wall	Painted Concrete Block
154	B509	0	*	-9	*	<MDA	<MDA	1	Lower Beam	Painted Structural Steel
155	B521	60	*	79	*	<MDA	<MDA	1	Lower Beam	Painted Structural Steel
156	B521	99		123	*	<MDA	<MDA	1	Upper Beam	Painted Structural Steel
157	B530	20	*	-75	*	<MDA	<MDA	1	Lower Wall	Painted Concrete Block
158	B600	10	*	238		<MDA	<MDA	1	Upper Wall	Painted Concrete Block
159	B700	-10	*	-35	*	<MDA	<MDA	1	Lower Wall	Painted Concrete Block
160	B730	40	*	-123	*	<MDA	<MDA	1	Upper Wall	Painted Concrete Block
161	B800	20	*	4	*	<MDA	<MDA	1	Lower Wall	Painted Concrete Block
162	B900	0	*	35	*	<MDA	<MDA	1	Upper Wall	Painted Concrete Block
163	B930	0	*	-9	*	<MDA	<MDA	1	Lower Wall	Painted Concrete Block
164	C000	0	*	57	*	<MDA	<MDA	1	Lower Wall	Painted Concrete Block
165	C100	20	*	9	*	<MDA	<MDA	1	Upper Wall	Painted Concrete Block
166	C200	30	*	317		<MDA	<MDA	1	Lower Wall	Painted Concrete Block
167	C201	20	*	172		<MDA	<MDA	1	Lower Wall	Painted Hollow Steel Door
168	C202	40	*	75	*	<MDA	<MDA	1	Lower Wall	Painted Concrete Block
169	C203	30	*	-18	*	<MDA	<MDA	1	Upper Wall	Painted Concrete Block
170	C204	20	*	40	*	<MDA	<MDA	1	Upper Wall	Painted Concrete Block
171	C205	10	*	-9	*	<MDA	<MDA	1	Lower Wall	Painted Concrete Block
172	C206	30	*	31	*	<MDA	<MDA	1	Upper Wall	Painted Concrete Block
173	C207	40	*	-71	*	<MDA	<MDA	1	Lower Wall	Painted Concrete Block
174	C208	0	*	-66	*	<MDA	<MDA	1	Lower Wall	Painted Concrete Block
175	C209	10	*	31	*	<MDA	<MDA	1	Lower Beam	Painted Structural Steel
176	C210	50	*	-22	*	<MDA	<MDA	1	Upper Wall	Painted Concrete Block
177	C211	10	*	40	*	<MDA	<MDA	1	Upper Wall	Painted Concrete Block
178	C212	30	*	-9	*	<MDA	<MDA	1	Upper Wall	Painted Concrete Block
179	C214	5	*	-190	*	<MDA	<MDA	1	Lower Wall	Steel Roll-up Door
180	C215	5	*	-141	*	<MDA	<MDA	1	Lower Wall	Steel Roll-up Door
181	C216	15	*	-168	*	<MDA	<MDA	1	Upper Wall	Steel Roll-up Door

See page 38 at the end of this table for notes concerning the information in this table.

Table 6
140 Building Wall and Support Beam
Static Measurement Results

	A	B	C	D	E	F	G	H	I	J
1	Grid_ID	Alpha Activity (dpm/100 cm^2)		Beta Activity (dpm/100 cm^2)		Removable Alpha (dpm/100 cm^2)	Removable Beta (dpm/100 cm^2)	Category	Location	Material
182	C217	20	*	57	*	<MDA	<MDA	1	Lower Wall	Painted Concrete Block
183	C218	30	*	-18	*	<MDA	<MDA	1	Upper Wall	Painted Concrete Block
184	C219	10	*	-40	*	<MDA	<MDA	1	Lower Wall	Painted Hollow Steel Door
185	C220	20	*	-13	*	<MDA	<MDA	1	Lower Wall	Painted Concrete Block
186	C221	-10	*	-22	*	<MDA	<MDA	1	Upper Beam	Painted Structural Steel
187	C221	30	*	-22	*	<MDA	<MDA	1	Upper Wall	Painted Concrete Block
188	C222	-10	*	-26	*	<MDA	<MDA	1	Lower Wall	Painted Concrete Block
189	C222	0	*	18	*	<MDA	<MDA	1	Upper Wall	Painted Concrete Block
190	C223	40	*	-22	*	<MDA	<MDA	1	Upper Wall	Painted Concrete Block
191	C225	0	*	13	*	<MDA	<MDA	1	Lower Wall	Painted Concrete Block
192	C227	10	*	22	*	<MDA	<MDA	1	Upper Wall	Painted Concrete Block
193	C300	30	*	75	*	<MDA	<MDA	1	Lower Wall	Drywall
194	C300	69	*	75	*	<MDA	<MDA	1	Upper Wall	Brick
195	C302	0	*	18	*	<MDA	<MDA	1	Lower Wall	Painted Hollow Steel Door
196	C303	0	*	53	*	<MDA	<MDA	1	Lower Wall	Brick
197	C304	20	*	0	*	<MDA	<MDA	1	Lower Wall	Brick
198	C305	0	*	79	*	<MDA	<MDA	1	Upper Wall	Brick
199	C306	40	*	132	*	<MDA	<MDA	1	Upper Wall	Brick
200	C309	0	*	26	*	<MDA	<MDA	1	Upper Beam	Painted Structural Steel
201	C309	30	*	18	*	<MDA	<MDA	1	Upper Wall	Brick
202	C310	10	*	-22	*	<MDA	<MDA	1	Lower Beam	Painted Structural Steel
203	C310	-10	*	88	*	<MDA	<MDA	1	Upper Wall	Brick
204	C311	-10	*	49	*	<MDA	<MDA	1	Lower Wall	Brick
205	C312	40	*	-9	*	<MDA	<MDA	1	Lower Wall	Brick
206	C314	-5	*	-225	*	<MDA	<MDA	1	Upper Wall	Steel Roll-up Door
207	C315	15	*	-123	*	<MDA	<MDA	1	Upper Wall	Steel Roll-up Door
208	C316	25	*	-101	*	<MDA	<MDA	1	Lower Wall	Steel Roll-up Door
209	C318	10	*	198	*	<MDA	<MDA	1	Lower Wall	Brick
210	C319	-10	*	9	*	<MDA	<MDA	1	Upper Wall	Painted Hollow Steel Door
211	C320	50	*	35	*	<MDA	<MDA	1	Lower Wall	Brick
212	C321	10	*	22	*	<MDA	<MDA	1	Lower Beam	Painted Structural Steel
213	C321	50	*	-18	*	<MDA	<MDA	1	Upper Beam	Painted Structural Steel
214	C322	20	*	53	*	<MDA	<MDA	1	Lower Wall	Brick
215	C323	20	*	128	*	<MDA	<MDA	1	Upper Wall	Brick
216	C324	60	*	172	*	<MDA	<MDA	1	Lower Wall	Brick
217	C325	10	*	88	*	<MDA	<MDA	1	Upper Wall	Brick
218	C326	20	*	-128	*	<MDA	<MDA	1	Lower Wall	Brick
219	C500	10	*	40	*	<MDA	<MDA	1	Upper Wall	Painted Structural Steel
220	C700	25	*	-110	*	<MDA	<MDA	1	Lower Wall	Steel Roll-up Door
221	C800	35	*	-137	*	<MDA	<MDA	1	Lower Wall	Steel Roll-up Door
222	C821	60	*	-53	*	<MDA	<MDA	1	Lower Beam	Painted Structural Steel
223	C900	5	*	-163	*	<MDA	<MDA	1	Lower Wall	Steel Roll-up Door
224	C909	10	*	0	*	<MDA	<MDA	1	Lower Beam	Painted Structural Steel
225	C910	30	*	22	*	<MDA	<MDA	1	Upper Beam	Painted Structural Steel
226	C921	10	*	53	*	<MDA	<MDA	1	Upper Beam	Painted Structural Steel

See page 38 at the end of this table for notes concerning the information in this table.

Table 6
140 Building Wall and Support Beam
Static Measurement Results

	A	B	C	D	E	F	G	H	I	J
1	Grid_ID	Alpha Activity (dpm/100 cm^2)		Beta Activity (dpm/100 cm^2)		Removable Alpha (dpm/100 cm^2)	Removable Beta (dpm/100 cm^2)	Category	Location	Material
227	C930	-10	*	97	*	<MDA	<MDA	1	Lower Wall	Drywall
228	C930	0	*	172		<MDA	<MDA	1	Upper Wall	Drywall
229	D003	10	*	75	*	<MDA	<MDA	1	Lower Wall	Drywall
230	D030	-10	*	141		<MDA	<MDA	1	Upper Wall	Drywall
231	D103	10	*	26	*	<MDA	<MDA	1	Upper Wall	Drywall
232	D130	0	*	93	*	<MDA	<MDA	1	Lower Wall	Drywall
233	D203	-10	*	-9	*	<MDA	<MDA	1	Lower Wall	Drywall
234	D303	5	*	35	*	<MDA	<MDA	1	Upper Wall	Plexiglass
235	D503	-10	*	31	*	<MDA	<MDA	1	Lower Wall	Drywall
236	D530	0	*	132	*	<MDA	148	1	Lower Wall	Drywall
237	D530	-10	*	198		<MDA	116	1	Upper Wall	Drywall
238	D600	0	*	71	*	<MDA	<MDA	1	Lower Wall	Drywall
239	D602	-10	*	22	*	<MDA	<MDA	1	Lower Wall	Drywall
240	D603	-10	*	35	*	<MDA	<MDA	1	Upper Wall	Drywall
241	D609	10	*	0	*	<MDA	<MDA	1	Upper Beam	Painted Structural Steel
242	D610	50	*	-26	*	<MDA	<MDA	1	Lower Beam	Painted Structural Steel
243	D700	20	*	137		<MDA	<MDA	1	Upper Wall	Drywall
244	D730	0	*	141		<MDA	<MDA	1	Upper Wall	Drywall
245	D900	0	*	53	*	<MDA	<MDA	1	Upper Wall	Drywall
246	D930	0	*	154		<MDA	<MDA	1	Lower Wall	Drywall
247	E000	10	*	75	*	<MDA	<MDA	1	Lower Wall	Drywall
248	E200	-10	*	141		<MDA	<MDA	1	Lower Wall	Drywall
249	E230	-10	*	119	*	<MDA	140	1	Lower Wall	Drywall
250	E230	0	*	132	*	<MDA	<MDA	1	Upper Wall	Drywall
251	E300	20	*	93	*	<MDA	<MDA	1	Upper Wall	Drywall
252	E402	-10	*	13	*	<MDA	<MDA	1	Upper Wall	Fiberglass Insulation
253	E403	-10	*	0	*	<MDA	<MDA	1	Lower Wall	Fiberglass Insulation
254	E405	0	*	44	*	<MDA	<MDA	1	Upper Wall	Fiberglass Insulation
255	E406	20	*	-26	*	<MDA	<MDA	1	Lower Wall	Fiberglass Insulation
256	E407	-10	*	-26	*	<MDA	<MDA	1	Upper Wall	Fiberglass Insulation
257	E408	30	*	-62	*	<MDA	<MDA	1	Upper Wall	Fiberglass Insulation
258	E409	0	*	26	*	<MDA	<MDA	1	Lower Wall	Fiberglass Insulation
259	E410	10	*	-53	*	<MDA	<MDA	1	Upper Wall	Fiberglass Insulation
260	E412	0	*	18	*	<MDA	<MDA	1	Upper Wall	Fiberglass Insulation
261	E413	-10	*	57	*	<MDA	<MDA	1	Lower Wall	Fiberglass Insulation
262	E415	10	*	-57	*	<MDA	<MDA	1	Upper Wall	Fiberglass Insulation
263	E417	10	*	-35	*	<MDA	<MDA	1	Lower Wall	Fiberglass Insulation
264	E418	20	*	-4	*	<MDA	<MDA	1	Upper Wall	Fiberglass Insulation
265	E419	-10	*	-9	*	<MDA	<MDA	1	Lower Wall	Fiberglass Insulation
266	E420	20	*	-71	*	<MDA	<MDA	1	Upper Wall	Fiberglass Insulation
267	E421	0	*	-22	*	<MDA	<MDA	1	Upper Wall	Fiberglass Insulation
268	E422	-20	*	198		<MDA	<MDA	1	Lower Wall	Fiberglass Insulation
269	E424	-20	*	115	*	<MDA	<MDA	1	Upper Wall	Fiberglass Insulation
270	E425	-10	*	57	*	<MDA	<MDA	1	Lower Wall	Fiberglass Insulation
271	E426	-10	*	154		<MDA	<MDA	1	Upper Wall	Fiberglass Insulation

See page 38 at the end of this table for notes concerning the information in this table.

Table 6
140 Building Wall and Support Beam
Static Measurement Results

	A	B	C	D	E	F	G	H	I	J
1	Grid_ID	Alpha Activity (dpm/100 cm^2)		Beta Activity (dpm/100 cm^2)		Removable Alpha (dpm/100 cm^2)	Removable Beta (dpm/100 cm^2)	Category	Location	Material
272	E428	-20	*	159		<MDA	<MDA	1	Lower Wall	Fiberglass Insulation
273	E428	-20	*	115	*	<MDA	<MDA	1	Upper Wall	Fiberglass Insulation
274	E430	-10	*	198		<MDA	<MDA	1	Lower Wall	Drywall

See page 38 at the end of this table for notes concerning the information in this table.

Table 6
140 Building Wall and Support Beam
Static Measurement Results

	A	B
1		
2	**Activity:**	
3	Alpha Activity -	Total (fixed + removable) - Material Ambient Background
4	Beta Activity -	Total (fixed + removable) - Material Ambient Background
5		
6	Alpha and beta activity results are the net results after subtraction of the	
7	material-specific background count rate for the materials surveyed.	
8	See Table 2 for material-specific background count rates.	
9		
10	An * after a static measurement result indicates the actual result is <MDA.	
11	The value reported is provided to support potential future data analysis.	
12	The MDA value for each material is given in Table 2.	
13		
14	Removable Alpha MDA = 10 dpm/100 cm^2.	
15	Removable Beta MDA = 105 dpm/100 cm^2.	
16		
17	**Units:**	
18	dpm/100 cm^2 - disintegrations per minute per 100 square centimeters	
19		
20	**Category:**	
21	Category 1 - No color	
22	Category 2 - Orange	
23	Category 3 - Red	
24	Category 4 - Gray	
25		
26	See Table 1 for criteria.	
27		
28	**Notes:**	
29	See Figures 3 and 4 for survey summary information.	

GTES0007756

Table 7
Static Measurement Results versus Activity Categories

α – Alpha dpm/100 cm^2 β – Beta dpm/100 cm^2

	Total # of Measurements	α <200 β <1000 Category 1 Total Activity Criteria	200≤ α <500 1000≤ β <2500 Category 2 Total Activity Criteria	500≤ α <1000 2500≤ β <5000 Category 3 Total Activity Criteria	$\alpha \geq 1000$ $\beta \geq 5000$ Category 4 Total Activity Criteria
100 Building Alpha Static Measurements	865	865	0	0	0
100 Building Beta Static Measurements	865	859	5	1	0
140 Building Alpha Static Measurements	543	543	0	0	0
140 Building Beta Static Measurements	543	543	0	0	0

GTES007757

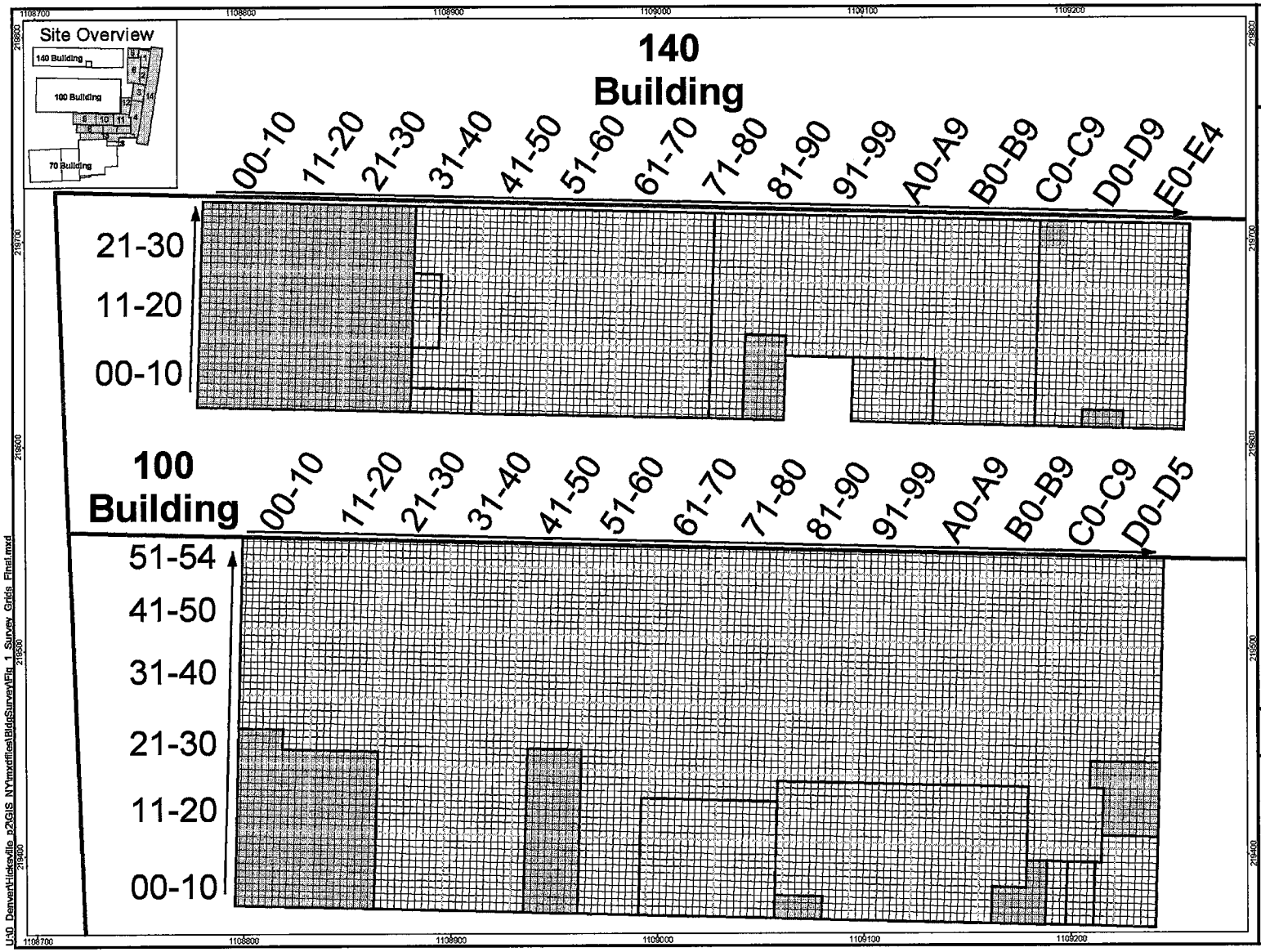

Figure 1
100 and 140 Building Survey Grids

Legend

- Property Line
- Building Outline/Interior Wall
- Building Grid Index
- Uncontrolled Area - Not Surveyed
- 1-14 Excavation Cell

Building Grid #s are a combination of the 2 digit column # and the 2 digit row #.
For example: Column # 58 and Row # 13 would give a Building Grid # of 5813.

N

Feet
0 25 50 100

Projection Information
Stateplane Projection
Long Island Zone
North American Datum 1983
Feet

NYSDEC V00089-1 URS27010-039

GTE OPERATIONS SUPPORT INCORPORATED
HICKSVILLE, NEW YORK

DESTINY
RESOURCES, INC.
Member of Malcolm Pirnie, Inc.

DRI_ID: 1006.H6794 November 30, 2007

GTES007758



Figure 2
100 and 140 Building
Floor Static Survey Locations

Legend

- Property Line
- Building Outline/Interior Wall
- Building Grid Index
- Uncontrolled Areas - Not Surveyed
- 1-14 Excavation Cell

Category Based on Static Measurement Results

- 1: Alpha < 200 dpm/100 cm^2 and Beta < 1000 dpm/100 cm^2
- 2: 200 dpm/100 cm^2<=Alpha< 600 dpm/100 cm^2 or 1000 dpm/100 cm^2<=Beta<2500 dpm/100 cm^2
- 3: 600 dpm/100 cm^2<=Alpha< 1000 dpm/100 cm^2 or 2500 dpm/100 cm^2<=Beta<5000 dpm/100 cm^2
- 4: Alpha >= 1000 dpm/100 cm^2 or Beta >=5000 dpm/100 cm^2

Notes:
dpm = disintegrations per minute
cm^2 = square centimeters

Feet
0 25 50 100

Projection Information
Stateplane Projection
Long Island Zone
North American Datum 1983
Feet

NYSDEC V00089-1 URS27010-039

GTE OPERATIONS SUPPORT INCORPORATED
HICKSVILLE, NEW YORK

DESTINY
RESOURCES, INC.
Member of Malcolm Pirnie, Inc.

DRI ID: 1006.H6795 November 30, 2007

GTES007759

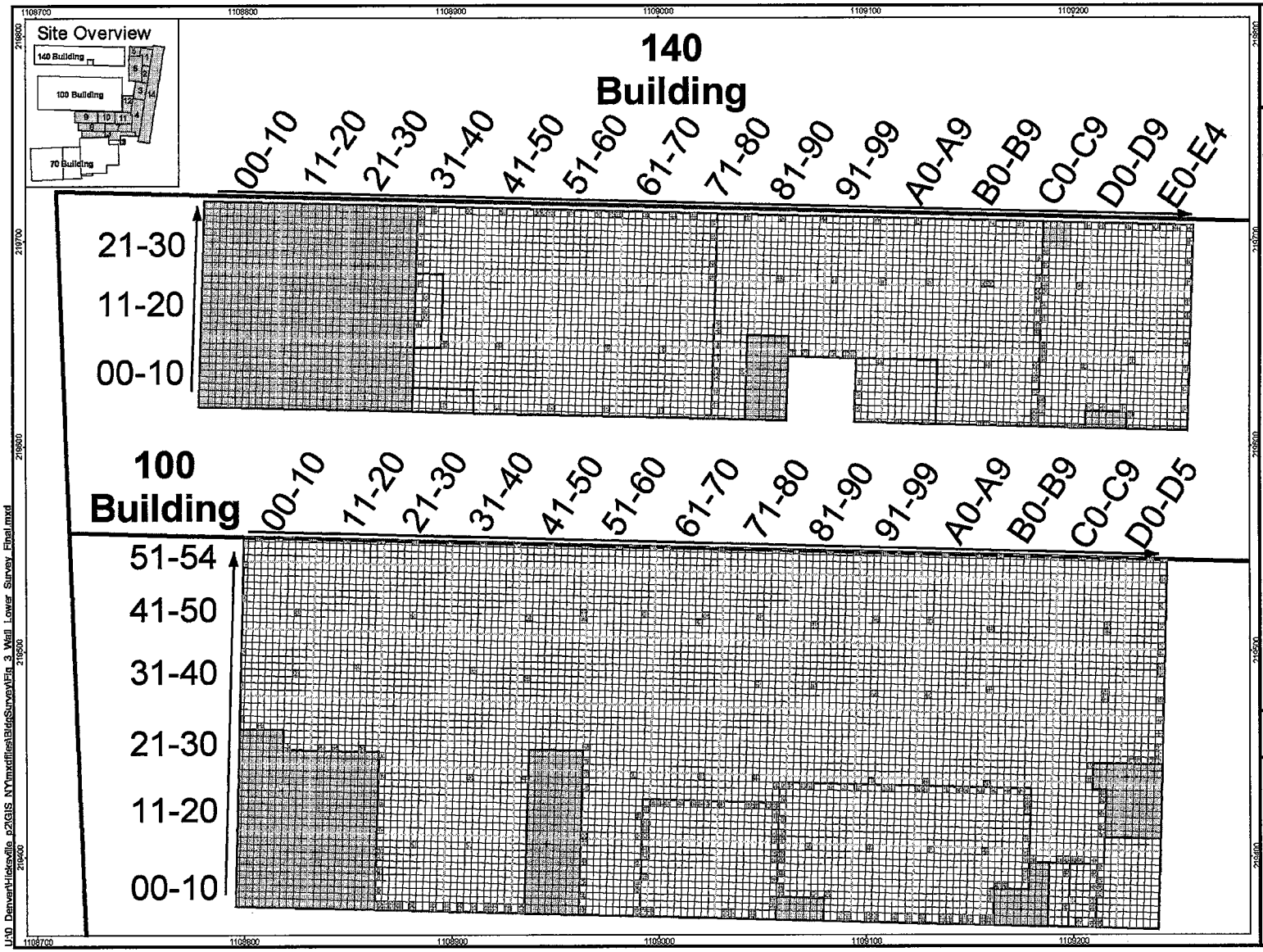

Figure 3
100 and 140 Building
Lower Wall & Support Beam
Static Survey Locations

Legend

- Property Line
- Building Outline/Interior Wall
- Building Grid Index
- Uncontrolled Area - Not Surveyed
- 1-14 Excavation Cell

Category Based on Static Measurement Results

- 1: Alpha < 200 dpm/100 cm^2 and Beta < 1000 dpm/100 cm^2
- 2: 200 dpm/100 cm^2<=Alpha< 500 dpm/100 cm^2 or 1000 dpm/100 cm^2<=Beta<2500 dpm/100 cm^2
- 3: 500 dpm/100 cm^2<=Alpha< 1000 dpm/100 cm^2 or 2500 dpm/100 cm^2<=Beta<5000 dpm/100 cm^2
- 4: Alpha >= 1000 dpm/100 cm^2 or Beta >=5000 dpm/100 cm^2

Notes:
dpm = disintegrations per minute
cm^2 = square centimeters

N

Feet
0 25 50 100

Projection Information
Stateplane Projection
Long Island Zone
North American Datum 1983
Feet

NYSDEC V00089-1 URS27010-039

GTE OPERATIONS SUPPORT INCORPORATED
HICKSVILLE, NEW YORK

DESTINY
RESOURCES, INC.
Member of Malcolm Pirnie, Inc.

DRI_ID: 1006.H6796 November 30, 2007

GTES007760

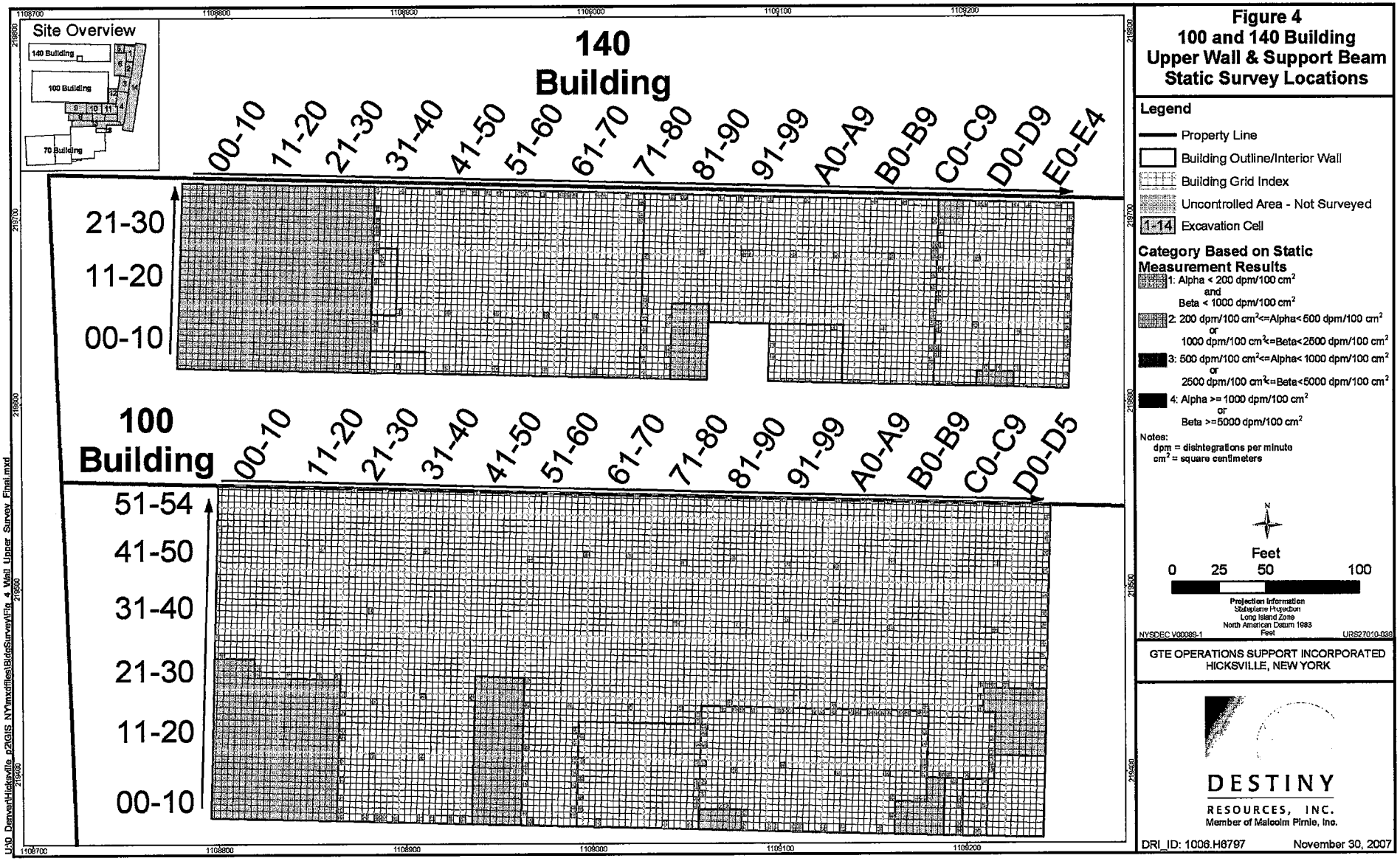

Figure 4
100 and 140 Building
Upper Wall & Support Beam
Static Survey Locations

Legend

- Property Line
- Building Outline/Interior Wall
- Building Grid Index
- Uncontrolled Area - Not Surveyed
- 1-14 Excavation Cell

Category Based on Static Measurement Results

- 1: Alpha < 200 dpm/100 cm^2 and Beta < 1000 dpm/100 cm^2
- 2: 200 dpm/100 cm^2<=Alpha<500 dpm/100 cm^2 or 1000 dpm/100 cm^2<=Beta<2500 dpm/100 cm^2
- 3: 500 dpm/100 cm^2<=Alpha< 1000 dpm/100 cm^2 or 2500 dpm/100 cm^2<=Beta<5000 dpm/100 cm^2
- 4: Alpha >= 1000 dpm/100 cm^2 or Beta >=5000 dpm/100 cm^2

Notes:
dpm = disintegrations per minute
cm^2 = square centimeters

N

Feet
0 25 50 100

Projection Information
Stateplane Projection
Long Island Zone
North American Datum 1983
Feet

NYSDEC V00089-1 URS27010-039

GTE OPERATIONS SUPPORT INCORPORATED
HICKSVILLE, NEW YORK

DESTINY
RESOURCES, INC.
Member of Malcolm Pirnie, Inc.

DRI_ID: 1006.H6797 November 30, 2007

GTES0007761

ATTACHMENTS

ATTACHMENT 1
NYSDOH Inspection Letter for License No. C-3095
Envirocon Letter to NYSDOH: Disposal of Samples

STATE OF NEW YORK
DEPARTMENT OF HEALTH

BERP, 90 Church Street, 13th Floor, New York, NY 10007

Antonia C. Novello, M.D., M.P.H., Dr.P.H.
Commissioner

Dennis P. Whalen
Executive Deputy Commissioner

August 29,2006

Joseph Ocken, Corporate RSO
Envirocon, Inc.
101 International Way
Missoula, MT 59808

RE: Inspection of New York State Department of Health Radioactive Material License No. 3095-4330 on August 18, 2006 at Hicksville, NY.

Dear Mr. Ocken:

This letter refers to the inspection conducted by this writer of activities authorized by the State of New York Department of Health Radioactive Materials License referenced above, and to the discussion of findings held with you and other members of your staff at the conclusion of the inspection. The inspection consisted of selective examination of procedures and representative records, interviews of the personnel and measurements and observation made by this writer.

During this inspection, no items of noncompliance were found. However, some recommendations to improve your program are enclosed. Please respond to the recommendations within 30 days of receipt of this letter.

I wish to thank you for the cooperation and assistance given to me during the survey. Please let me know if I can be of further assistance to you.

Sincerely,

B K Kothari

Brajesh K. Kothari, Ph.D.
Associate Radiophysicist
Bureau of Environmental Radiation Protection/

Telephone no. 212 417-4875

Fax 212 417-4832

Attachment A

The following recommendations are made to improve your radiation safety program:

1. According to 12 NYCRR 38.20©, any radioactive material that is unneeded and not used for the last 24 months should be disposed of promptly. In view of this, all the soil samples stored in 30 cargo containers require disposal. Please submit your plans.

ENVIROCON

ENVIROCON, INC.
101 INTERNATIONAL WAY
P.O. BOX 16655
MISSOULA, MT 59808
(406) 523-1150
(406) 543-7987 FAX
www.envirocon.com

September 22, 2006

Mr. Clayton Bradt, CHP
Principal Radiophysicist
State of New York Department of Health
Industrial Unit
547 River Street, Room 530
Troy, New York 12180-2216

Subject: Disposal of Samples under Envirocon, Inc. Radioactive Materials License Number 3095-4330

Mr. Bradt:

This letter transmits Envirocon's plans to dispose of the samples stored under our license at 140 Cantiague Rock Road, Hicksville, New York 11801. This action is in response to recommendations in your inspection letter dated August 29, 2006.

In summary, our plan is to empty the soil samples from their current sample containers into the same types of waste containers (Lift Liners™) used for the soils during excavation. All activities involved with sample disposal will be performed under the requirements set forth in the approved documents that were in force during the remediation phase and are still in force today.

The current procedure for performing work under a radiation work permit (RWP), *SOP-RAD-007 Radiation Work Permits*, will be used to generate an RWP for the actual disposal activities involving the emptying and packaging of the soils and sample containers. Once this activity is complete, each waste container will be handled, from the point of origin to the completion of rail loading, using the combination of protocols specified in the *Comprehensive Soil Remediation Program Work Plan, Former Sylvania Electric Products Facility, January 18, 2002 (Revision 5: June 2003)* (Work Plan) and other applicable radiological procedures approved under the Site's radioactive materials license program. Cargo containers will be cleaned and surveyed to meet the criteria for unrestricted release using procedures and protocols in place under the Work Plan and the license.

September 22, 2006

I hope this information meets your needs. Please contact me by phone (406) 523-1194 or e-mail Jocken@envirocon.com with any questions or comments.

Sincerely,

Joe Ocken
Corporate Radiation Safety Officer
Envirocon, Inc.

Copies:
- J. Agostinelli
- R. Hafner
- L. Tabor
- S. Brightwell
- M. Lockridge

ATTACHMENT 2
MINIMUM DETECTABLE ACTIVITY (MDA) CALCULATIONS

ATTACHMENT 2
MINIMUM DETECTABLE ACTIVITY (MDA) CALCULATIONS

Throughout this attachment, the following unit and variable definitions shall apply.

1. cpm = counts per minute
2. min = minutes
3. sec or s = seconds
4. dpm = disintegrations per minute
5. cm = centimeter
6. R_b = background count rate, cpm
7. T_b = backgound count time, minutes
8. T_s = sample count time, minutes
9. E = efficiency, cpm/dpm

1.0 Static MDA

The MDA is the activity level that a specific instrument can be expected to detect 95% of the time when performing a static measurement. The equations for the calculation of MDA are from MARSSIM[1], section 6.7.1 and Strom[2].

1.1 *Ludlum Model 3030*

The Ludlum Model 3030 is a scintillation detector and counting system used for the counting of smears.

$$MDA = \frac{\frac{3}{T_s} + 3.29\sqrt{\frac{R_b}{T_s} + \frac{R_b}{T_b}}}{E}$$

For smears counted with the Ludlum Model 3030, typical values for the variables are:

R_b = alpha – 0 cpm, beta – 25 cpm
T_b = 1 minute, alpha and beta
T_s = 1 minute, alpha and beta
E = alpha - 0.29, beta - 0.25

[1] NUREG-1575, Rev. 1, *Multi-Agency Radiation Survey and Site Investigation Manual* (MARSSIM), Rev.1, August 2000
[2] Strom, D.J. and Stansbury, P.S., *Minimum Detectable Activity When Background is Counted Longer Than The Sample*, Health Physics Journal, Volume 63(3), pp. 360-361, 1992.

GTES0007769

Alpha MDA

$$MDA = \frac{\frac{3}{1} + 3.29\sqrt{\frac{0}{1} + \frac{0}{1}}}{0.29}$$

$MDA =$ 10 dpm

If it is assumed that the area smeared was 100 cm^2, then the MDA can be stated as:

MDA = 10 dpm/100 cm^2

Beta MDA

$$MDA = \frac{\frac{3}{1} + 3.29\sqrt{\frac{25}{1} + \frac{25}{1}}}{0.25}$$

$MDA =$ 105 dpm

If it is assumed that the area smeared was 100 cm^2, then the MDA can be stated as:

MDA = 105 dpm/100 cm^2

1.2 *Ludlum 43-68 Detector*

The 43-68 Detector is a 126-cm^2 area gas flow proportional counter. The MDA for alpha and beta activity is determined using the same equation as for the Ludlum 3030 above. However, it is desired to state the measured radioactivity levels in units of dpm/100 cm^2 and state the MDAs in these same units. Because the detector area is different from the area used for reporting the results, an area correction factor, A, must be used in the above MDA equation. The area correction factor is the ratio of the area of the detector to the area for which activity is to be reported.

$$MDA = \frac{\frac{3}{T_s} + 3.29\sqrt{\frac{R_b}{T_s} + \frac{R_b}{T_b}}}{E * A}$$

GTES0007770

Where:

A = 126 cm^2/100 cm^2
= 1.26

For static measurements performed with a 43-68 Detector, typical values for the variables are:

R_b = The material-specific ambient background count rate. These background count rates are based on average values for the various materials suveyed and are different for each material. See Table 2 for these background count rates.
T_b = 10 minute, alpha and beta
T_s = 0.5 minute, alpha and beta
E = alpha - 0.16, beta - 0.36
A = 1.26

As can be seen from the above equation, the MDA is a function of the background count rate. Since the ambient background count rate was determined on a material-specific basis (see main report, section 7.2), the MDA is calculated for each material. Table 2 provides a list of the 24 different materials encountered in the survey, the average ambient alpha and beta background count rate and the alpha and beta MDA for each material calculated using the material-specific background average values and the values for the other variables as given above. The alpha MDAs range from a low of 53 dpm/100 cm^2 to a high of 97 dpm/100 cm^2. The beta MDAs range for a low of 130 dpm/100 cm^2 to a high of 222 dpm/100 cm^2.

2.0 Scan MDA

Detailed information concerning the calculation of the minimum detectable activity levels during a building surface scan is presented in section 6 of MARSSIM. Only the equations will be presented here along with the references to MARSSIM sections and tables for obtaining values for some of the variables.

$$\text{scan } MDA = \frac{d' * \sqrt{\frac{R_b * T_p}{60}} * \frac{60}{T_p}}{\sqrt{p} * E * \frac{probe\ area}{100 cm^2}}$$

where:

d' = index of sensitivity (MARSSIM, section 6.7.2.1 and Table 6.5)
R_b = background count rate, cpm
T_p = time a point is under the detector during scan
p = surveyor efficiency (MARSSIM, section 6.7.2.1)
E = detector efficiency, cpm/dpm

GTES0007771

2.1 *Ludlum 43-68 Detector Beta Scan MDA*

Detector dimensions: 14.4 cm x 8.8 cm
Detector area: 126 cm^2
Direction of scan: parallel to the 8.8 cm axis
Scan speed – max: 5 cm/sec

Time a point is under the detector, $T_p = \frac{8.8cm}{5cm/\sec} = 1.76\sec$

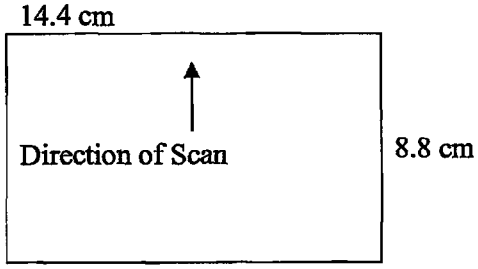

For the 43-68 Detector, typical values for the variables in the scan MDA equation are:

d' = 1.38 (MARSSIM, table 6.5, 95% true positive and 60% false positive)
R_b = 396 cpm (maximum material-specific ambient background count rate)
T_p = 1.76 sec
p = 0.5 (MARSSIM, section 6.7.2.1)
E = 0.36

$$\text{scan MDA} = \frac{1.38 * \sqrt{\frac{396 * 1.76}{60}} * \frac{60}{1.76}}{\sqrt{0.5} * 0.36 * \frac{126cm^2}{100cm^2}}$$

$MDAs$ = scan MDA = 500 dpm/100 cm^2

2.2 *Ludlum 43-68 Detector Alpha Scan MDA*

According to MARSSIM, it is not practical to determine a fixed scan MDA for alpha survey instruments with a background at or near zero as is the case with the 43-68 Detector. Instead, it is assumed that a single count provides the surveyor sufficient cause to stop and investigate further even with the material-specific ambient background count rates as given in Table 2. The probability of obtaining as single count for several alpha activity levels is calculated using the equation below.

$$P(n \geq 1) = 1 - e^{\frac{-GEd}{60v}}$$

where:

$P(n \geq 1)$= probability of observing a single count
G = alpha contamination level (This is the alpha activity in dpm/100 cm^2 * 1.26 to account for the area of the probe.)
E = detector efficiency, cpm/dpm
d = width of the detector in the direction of the scan, cm
v = scan speed, cm/s

For the 43-37 Detector, the values for the variables are:

E = 0.16
d = 8.8 cm
v = 2 to 5 cm/s

Below is given the probability of obtaining a single count based on various alpha contamination levels at the maximum and minimum scan speeds.

	$v = 5$ cm/s	
dpm/100 cm^2	G	$P(n>1)$
25	32	0.14
50	63	0.26
100	126	0.45
200	252	0.69
300	378	0.83
400	504	0.91
500	630	0.95
1000	1260	0.99+

GTES0007773

	$v = 2$ cm/s	
dpm/100 cm^2	*G*	*P(n>1)*
25	32	0.31
50	63	0.52
100	126	0.77
200	252	0.95
300	378	0.99
400	504	0.99+
500	630	0.99+
1000	1260	0.99+

2.3 *Ludlum 43-37 Detector Beta Scan MDA*

Detector dimensions: 43.9 cm x 13.3 cm
Detector area: 584 cm^2
Direction of scan: parallel to the 13.3 cm axis
Scan speed – max: 25 cm/sec

Time a point is under the detector, $T_p = \frac{13.3cm}{25cm/\sec} = 0.53\sec$

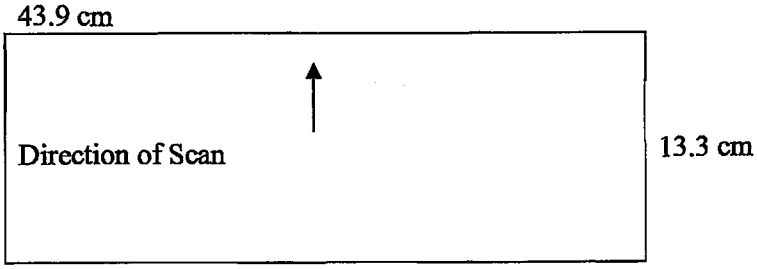

For the 43-37 Detector, typical values for the variables in the scan MDA equation are:

d' = 1.38 (MARSSIM, table 6.5, 95% true positive and 60% false positive)
R_b = 965 cpm
T_p = 0.53 sec
p = 0.5 (MARSSIM, section 6.7.2.1)
E = 0.35

$$\text{scan MDA} = \frac{1.38 * \sqrt{\frac{965 * 0.53}{60}} * \frac{60}{0.53}}{\sqrt{0.5} * 0.35 * \frac{584cm^2}{100cm^2}}$$

$MDAs$ = scan MDA = 316 dpm/100 cm^2

2.4 *Ludlum 43-37 Detector Alpha Scan MDA*

Detector dimensions: 43.9 cm x 13.3 cm
Detector area: 584 cm^2
Direction of scan: parallel to the 13.3 cm axis
Scan speed – max: 25 cm/sec

Time a point is under the detector, $T_p = \frac{13.3cm}{25cm/\sec} = 0.53\sec$

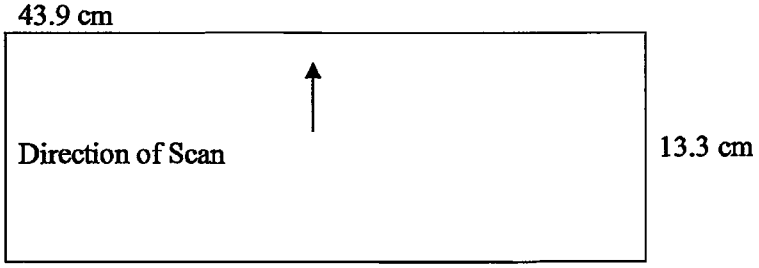

For the 43-37 Detector, typical values for the variables in the scan MDA equation are:

d' = 1.38 (MARSSIM, table 6.5, 95% true positive and 60% false positive)
R_b = 7 cpm
T_p = 0.53 sec
p = 0.5 (MARSSIM, Section 6.7.2.1)
E = 0.15

$$\text{scan MDA} = \frac{1.38 * \sqrt{\frac{7 * 0.53}{60}} * \frac{60}{0.53}}{\sqrt{0.5} * 0.15 * \frac{584cm^2}{100cm^2}}$$

$MDAs$ = scan MDA = 63 dpm/100 cm^2.

VERIZON

Voluntary Cleanup Agreement

Former Sylvania Electric
Products, Inc. Facility

Hicksville, NY

Potential Transport of
Uranium From Subsurface Soils
in Cell 6 to the Point of Interest Report

By URS

(LKR)

verizon

GTE Operations Support Incorporated
One Verizon Way (VC34W453)
Basking Ridge, NJ 07920
(908) 559-3687

November 17, 2006

Mr. Robert Stewart
Division of Environmental Remediation
New York State Department of Environmental Conservation
SUNY Campus Loop Bldg. 40
Stony Brook, New York 11790-2356

Re: **Voluntary Cleanup Agreement**
For: Former Sylvania Electric Products Incorporated Facility
By: GTE Operations Support Incorporated
Site #: V-00089-1 W1-0903-01-12

Transmittal of Potential Transport of Uranium From Subsurface Soils in Cell 6 to the Point of Interest

Dear Mr. Stewart:

Enclosed is the *Potential Transport of Uranium From Subsurface Soils in Cell 6 to the Point of Interest* Report.

If you have any questions or require additional information, please do not hesitate to contact me. I can be reached at (908) 559-3687.

Sincerely,

Jean M. Agostinelli
Vice President and Controller

Enclosure:

Distribution List:

Rosalie K. Rusinko, Esq. (electronic)
New York State Department of
Environmental Conservation
200 White Plains Road, 5th Floor
Tarrytown, NY 10591-5805

Barbara Youngberg
Division of Solid and Hazardous Materials
Bureau of Hazardous Waste & Radiation
Management
New York State Department of
Environmental Conservation
625 Broadway
Albany, NY 12233-7255

Allen Roos
U.S. Army Corps of Engineers
100 W. Hunter Avenue
Maywood, NJ 07607 547

David Feldman, Esq.
Legal Department
Verizon Corporate Services
1095 Avenue of the Americas, Rm 3806
New York, NY 10036

Jacquelyn Nealon
Bureau of Environmental
Exposure Investigation
New York State Department of Health
Flannegan Square, Room 300
547 River Street
Troy, NY 12180-2216

Dr. Adela Salame-Alfie
New York State Department of Health
Flanagan Square
River Street - Room 530
Troy, NY 12180-2216

POTENTIAL TRANSPORT OF URANIUM FROM SUBSURFACE SOILS IN CELL 6 TO THE POINT OF INTEREST

FORMER SYLVANIA ELECTRIC PRODUCTS INCORPORATED FACILITY

HICKSVILLE, NEW YORK

SITE NUMBER V 00089-1

Prepared by
URS Corporation
and
Envirocon, Inc.

For:

GTE Operations Support Incorporated
One Verizon Way
Basking Ridge, NJ 07920

November 2006

This Potential Transport of Uranium from Subsurface Soils in Cell 6 to the Point of Interest Report has been reviewed by URS Corporation – New York, and I am in agreement with the conclusions.

URS Corporation – New York



Robert D. Brathovde, P.E.
Engineer of Record

This Potential Transport of Uranium from Subsurface Soils in Cell 6 to the Point of Interest Report has been reviewed by Professional Radiation Consulting, Inc. (PRCI), and I am in agreement with the conclusions.

Professional Radiation Consulting, Inc.

Shane Brightwell, CHP
President

This Potential Transport of Uranium from Subsurface Soils in Cell 6 to the Point of Interest Report has been reviewed by Envirocon, Inc. and I am in agreement with the conclusions.

Envirocon, Inc.

Richard Hafner
Radiation Safety Officer

TABLE OF CONTENTS

EXECUTIVE SUMMARY 1

1.0 INTRODUCTION 3

1.1 BACKGROUND 3
1.2 OBJECTIVE 4
1.3 GROUND WATER STANDARDS FOR URANIUM 4
1.4 REPORT ORGANIZATION 5

2.0 MODEL SELECTION 6

2.1 PHYSICAL PROCESSES 6
2.2 SELECTED MODELS 7
2.3 DESCRIPTION OF SELECTED MODELS 7
2.3.1 Transport Model 7
2.3.2 Desorption Model 8
2.3.3 Retardation Factor 9

3.0 FIELD DATA FOR GROUND WATER DEPTH AND U-238 CONCENTRATIONS 10

3.1 DEPTH TO GROUND WATER 10
3.2 CONCENTRATIONS OF U-238 10

4.0 ESTIMATION OF RELEVANT MODEL PARAMETERS 13

4.1 SITE-SPECIFIC SOIL CHARACTERISTICS 13
4.1.1 Solid/Liquid Phase Partition or Distribution Coefficient 13
4.1.2 Organic Content 14
4.1.3 Hydraulic Conductivity 15
4.1.4 Porosity 15
4.1.5 Bulk Density 15
4.2 RADIOACTIVE DECAY 15
4.3 HYDRAULIC GRADIENT 16
4.4 DISPERSIVITY 17
4.5 EFFECTIVE AVERAGE AQUIFER THICKNESS 17
4.6 U-238 CONTAMINATION IN RESIDUAL SOILS AT SOURCE 18
4.6.1 U-238 Concentration in Soils at Source 18
4.6.2 Length and Width of U-238-impacted Soils at Source 20
4.7 PRECIPITATION, RECHARGE, AND INFILTRATION 20
4.7.1 Precipitation 21
4.7.2 Recharge 21
4.7.3 Infiltration 22

5.0 BASELINE SIMULATION SCENARIO 23

6.0 CONCLUSION 25

7.0 REFERENCES 27

TABLES

3-1 Observed U-238 Concentrations in Select Monitoring Wells and Profiles 11
4-1 Weighted Average Concentrations of U-238 in Soils at Source, Cell 6 19
4-2 Estimated, Reported, and Adopted Rates of Annual Recharge 22
4-3 Estimated Rates of Annual Infiltration 22
5-1 Input Model Parameters 24
6-1 Result of Ground Water Transport Analysis 26

FIGURES

1 Plan View—Potential Uranium Transport from Series U Subcells of Cell 6
2 Cross-Sectional View—Potential Uranium Transport from Series U Subcells of Cell 6
3 Location of Referenced Monitoring Wells, Profiles, and Borings

APPENDICES

A Radiometric and Mass Units and MCLs for Uranium and U-238
B Comparative Evaluation of Diffusion and Dispersion
C Evaluation of Applicable Ground Water Transport Models
D Description of MULTIMED Model
E U-238 Transport Assuming Paved Cell Surface
F Boring Logs
G Hydraulic Gradient and Length of Flow Path
H Volume and Mass Calculations for Residual Soils

The Boring Logs, Appendix F, are presented on the enclosed CD which also includes a complete electronic copy of the remainder of this report.

EXECUTIVE SUMMARY

Under the New York State Department of Environmental Conservation (NYSDEC) Voluntary Cleanup Program, GTE Operations Support Incorporated (GTEOSI) conducted soil investigations and completed Phase 1 of a soil remediation program at the Former Sylvania Electric Products Incorporated (Sylvania) Facility, Hicksville, New York Site (the Site). During these remediation activities, soils above the cleanup level of 100 picoCuries per gram (pCi/g) of total uranium were excavated and replaced with clean fill. In certain portions (cells) of the Site, residual soils remain in limited areas at depths below the engineered excavation limits, but above the water table, with low levels of uranium (i.e., total uranium). Although these levels are generally below the soil cleanup levels, GTEOSI asked URS and Envirocon to conduct a preliminary study to evaluate whether these residual levels would, if mobilized by percolating rainwater, exceed the U.S. Environmental Protection Agency (USEPA) maximum contaminant level (MCL) for total uranium in drinking water after eventual transport to a Site boundary. This Report discusses the methodology and results of this study related to the levels of uranium in residual soils in Cell 6.

After a review of several numerical and analytical models (Appendix C), the MULTIMED model (USEPA, 1996a) was selected to simulate the ground water transport of uranium. This model has the capability to account for dispersion in three dimensions, retardation, source depletion, and dilution due to recharge by infiltration along the path of ground water transport. It assumes that a dominant direction of ground water transport can be identified along with the dimensions of the contaminated area and the concentration of uranium in infiltrating rainwater desorbed from contaminated soils and entering the water table. A separate desorption model, which is based on linear equilibrium conditions between concentrations in the liquid and solid phases, was used to estimate the concentration entering the water table.

Detailed soil analytical data for the Site were collected and are available for the uranium isotope, U-238. Therefore, uranium-238 (U-238) is used as an indicator for the transport of uranium. The U-238 concentration in soils used as input for the desorption model was selected from the set of subcells with the highest weighted average concentration in Cell 6, specifically the series U subcells with an estimated weighted average concentration of 8.87 pCi/g.(see Figure 1). This estimated weighted average concentration is higher than the estimated weighted average U-238 concentration in the adjacent subcells (subcell series Q and R). Series U subcells in Cell 1 are located immediately upgradient of series U subcells in Cell 6. Therefore, potential transport of U-238 from series U subcells in Cell 1 was also considered in conjunction with the transport from U series subcells in Cell 6. The weighted average concentration in series U subcells in Cell 1 was used to estimate the U-238 concentration entering the water table from these subcells in Cell 1. The estimated weighted average concentrations of U-238 in the series U subcells in Cell 1 is 13.79 pCi/g.

Simulations for U-238 transport using the MULTIMED model were conducted using reasonably conservative assumptions and model input parameters supported by available Site-specific data and commonly accepted literature values. Site-specific values were used for partition coefficient (K_d), hydraulic conductivity (K), porosity (φ), and bulk density (ρ_b). The partition coefficient values were obtained from laboratory analysis of several soil samples collected at varying depths from several locations around the Site. The values of the other three parameters (K, φ, and ρ_b)

were obtained from laboratory analysis of several samples taken from a bore hole drilled in the vicinity of Cell 1, which is located on the northeast corner of Cell 6. Other parameters derived from Site-specific information include source dimensions, U-238 concentration in residual soils, direction of dominant ground water flow, and hydraulic gradient. The parameters that are based on literature values include recharge, infiltration, dispersivities, and effective aquifer thickness.

A baseline scenario was simulated using a vertical plane rectangular patch source configuration and assuming that the area occupied by series U subcells in Cell 6 and Cell 1 remains unpaved or undeveloped. This baseline scenario indicated a maximum U-238 concentration of approximately 11.0 picoCuries per liter (pCi/L) of U-238 in ground water at the southern Site boundary. This predicted concentration of 11.0 pCi/L is close to the lower limit of the range of MCL for U-238 (i.e., 10 to 22.5 pCi/L).

Because it is likely that the area occupied by Series U subcells in Cell 6 and Cell 1 may be developed in future and paved or covered with buildings, an additional simulation was performed to examine the effect of this condition. In this simulation, infiltration through the residual soils containing uranium is significantly reduced. The result of this simulation indicates much smaller concentrations of U-238 at the southern Site boundary (see Appendix E).

Because there is considerable variation in measured U-238 concentrations in the data collected, and the concentrations at different locations and depths include different and indeterminate degrees of dilution due to mixing with ambient ground water flow, reliable data for the calibration or "benchmarking" of a uranium transport model are not available. However, predicted U-238 concentration for the aforementioned baseline scenario is similar to the observed concentrations in downgradient monitoring wells and profiles. This suggests that the adopted model parameters are reasonable.

The results of this study indicate that future concentrations of U-238 or total uranium in ground water at the southern Site boundary associated with the uranium concentrations in residual soils in Cell 6 are within the range of MCLs for drinking water.

1.0 INTRODUCTION

1.1 BACKGROUND

This report documents the method and results of ground water transport modeling at the Site. While the former Site is currently subdivided into three lots known as 140, 100 and 70 Cantiague Rock Road, it was a single site when operated by Sylvania in the 1950s and 1960s. Beginning in 1952, Sylvania used the Site to fulfill contracts with the U.S. Atomic Energy Commission (AEC) and the AEC's prime contractors for the production of nuclear fuel elements and components comprised of thorium, natural and enriched uranium, and aluminum alloys. Residual soil contamination created by operations conducted in support of these contracts includes uranium (U-238, U-235, and U-234).

Previous concurrence between NYSDEC and GTEOSI under Voluntary Cleanup Agreement, Site V-00089-1, Index W1-0903-01-12, established a cleanup level of 100 pCi/g of total uranium for soils at the Site. In this report, the words total uranium and uranium are used interchangeably and refer to all uranium isotopes. The above cleanup level was selected because it provides appropriate safety from the radiological and toxicological hazards of uranium for future users of the property if the remediated Site were released without restriction. To comply with this Agreement, most of the soils within the Site area with total uranium concentrations above the cleanup level were excavated and replaced with clean fill. However, residual soils remain with small amounts of uranium (i.e., generally below cleanup levels) in limited areas at depths below the engineered excavation limits in Cell 6 and Cell 1.

Rather than performing a chemical analysis for total uranium during remediation, the State authorized analysis for specific isotopes at the Site. This approved methodology was adopted because of the ease and sensitivity of the radiometric method and because it provided the ability to analyze for enriched uranium. Since information on uranium contamination in residual soils is available in terms of U-238 concentrations, the U-238 isotope is used as an indicator of the transport of uranium in this study (see Appendix A).

At the Site, isotopic uranium activities as a percent of the total uranium observed in Cell 6 (average for 70 samples) were U-238 $\approx$ 49%; U-234 $\approx$ 49%; and U-235 (and other isotopes) $\approx$ 2%, while in Cell 1 (average for 44 samples) the percentages were U-238 $\approx$ 49%; U-234 $\approx$ 48%; and U-235 (and other isotopes) $\approx$ 3%. Therefore, the concentration of total uranium in soils in Cell 1 and Cell 6 is considered to be two times the measured concentration for U-238. For the transport analysis (for U-238) included in this study, the results for U-238 were adjusted by a factor of two to reflect the approximate concentration of total uranium.

For Site management and excavation control, the area of interest was divided into cells, and soil removal and replacement were conducted on a cell-by-cell basis. To further facilitate remediation and monitoring of contamination in residual soils, each cell was divided into several series of smaller subcells. Cell 6 is divided into three series of subcells, Q, R and U. The subcells within Cell 6 include Q06 to Q11 in series Q, R06 to R11 in series R, and U08 to U11 in series U. Residual soils in series U subcells in Cell 6 were found to contain relatively higher concentrations of U-238 compared to subcells in series Q and R.

During the Phase I remediation, the other cell identified with residual soils containing small amounts of uranium that had required additional study was Cell 1 as reported in *Potential Transport of Uranium from Subsurface Soils in Cell 1 to the Point of Interest* (October 2006). Subcells U04, U05, U06 and U07 within Cell 1 are directly upgradient of the U-series subcells of Cell 6. Therefore, these four subcells in series U of Cell 1 are also relevant to potential transport of uranium-238 (U-238) from Cell 6 (Figure 1) and were included in the Cell 6 analysis.

Identified concentrations of U-238 in residual soils, below the engineered excavation limits to a depth of approximately 64 feet (ft) below ground surface (bgs) vary from 13.66 pCi/g in subcell U07 to 20.26 pCi/g in subcell U06 of Cell 6 and 28.79 pCi/g in subcell U05 of Cell 1. The investigative soil borings were stopped approximately five to ten ft above the water table to prevent the introduction of potentially impacted soils or water from the unsaturated soil zone into the ground water environment.

1.2 OBJECTIVE

The objective of this preliminary modeling study is to understand and quantify the risk, if any, due to ground water contamination associated with uranium in residual soils by way of potential migration to ground water and eventual transport to the intersection with a Site boundary (Figures 1 and 2). Potential risk of ground water contamination is evaluated by comparison of predicted ground water contamination at the point of interest with the maximum permissible contaminant level (MCL) of uranium for drinking water established by the USEPA.

1.3 GROUND WATER STANDARDS FOR URANIUM

The USEPA regulates uranium in drinking water under the Safe Drinking Water Act, with MCLs published in Title 40 Code of Federal Regulations (CFR), Part 141. Uranium is a naturally occurring radioactive element and a heavy metal, and the MCL reflects consideration of both the chemical and radiological toxicities. The USEPA MCL for total uranium was set at 30 microgram/liter (µg/L) with an effective date of December 8, 2003 (USEPA, 2000a and 2002). The NYSDEC has adopted this MCL for uranium as an appropriate goal for evaluating the impacts of the contaminant on ground water at cleanup sites in New York.

For comparison to the MCL, it is necessary to convert the radiometric or activity measurements (picoCuries or pCi) of specific isotopes to the mass units of the MCL (microgram or µg). In this analysis, the range of conversion factors, 0.67 to 1.5 pCi/µg, recommended by USEPA for total uranium was considered (USEPA, 2002a and 2002b). Applicable to a variable isotopic mix of natural uranium, this range resulted in an equivalent MCL range of 20 to 45 pCi/L for total uranium. Based on the proportions of uranium isotopes on an activity basis measured in the soils in Cell 1 (see Subsection 4.1.1), this range of MCL for total uranium (20 to 45 pCi/L) is expressed as 10 to 22.5 pCi/L for U-238 and 10 to 22.5 pCi/L for U-234 (MCL for U-235 being less than 0.5 pCi/L). Thus, the cleanup target of 30 µg/L of total uranium in drinking water is interpreted as a range of 10 to 22.5 pCi/L of U-238 in ground water in this analysis (see Appendix A).

Data collected from ground water close to the water table and at various depths below the water table at the Site indicated either non-detect or relatively low levels below the range of MCL of

U-238 in most monitoring wells and profiles. Exceptions are an unfiltered sample from monitoring well MW-2 collected on March 15, 2003, and field-filtered samples (analyzed in April-June 2005) from two profiles, P-103 and P-107, drilled and sampled in April and May, 2005 (see Section 3).

1.4 REPORT ORGANIZATION

This report is organized in seven sections as described below:

Section 1 (Introduction) describes the Site background, objective of the study, and relevant ground water standard for uranium and U-238.

Section 2 (Model Selection) describes relevant physical processes and the models selected to simulate those processes.

Section 3 (Field Data for Ground Water Depth and U-238 Concentrations) summarizes observed data for depth to ground water, U-238 concentrations, and their relevance to model development.

Section 4 (Estimation of Relevant Model Parameters) includes the process and sources for estimating different model parameters.

Section 5 (Baseline Simulation Scenario) includes description of the baseline scenario and model result for the baseline scenario.

Section 6 (Conclusion) summarizes the results of the study.

Section 7 (References) includes a list of references used in the study.

Relevant details of models evaluated for the study along with a list of relevant references, back-up material for the justification of specific items of information used in the analysis, additional model simulation assuming paved surface of subcells, and the logs of the boreholes from which soil samples were taken for laboratory analyses are included in the appendices.

2.0 MODEL SELECTION

The physical processes that govern the fate and transport of uranium at the Site and provide the basis for model selection are described in the following subsection.

2.1 PHYSICAL PROCESSES

The rainwater infiltrating through a column of soil with U-238 contamination would dissolve (desorb) a portion of the U-238 adsorbed to the soils and transport it through the unsaturated soil column (known as the vadose zone) down to the water table. At the Site, U-238 in residual soils has been detected at various depths below the engineered excavation limits encountered during the Phase I soil remediation program down to approximately five to ten ft above the water table. The concentrations of U-238 in these residual soils are known. Since soil in the area above the residual soils was removed and replaced with clean soil, detailed modeling of the processes related to transport into the vadose zone has little relevance.

In most field situations, the transport from the vadose zone to the water table would occur under partially saturated conditions. This transport is generally not a steady state process. But, for the sake of simplicity and conservatism, it is assumed in the model that sufficient soil moisture is available and the exchange of contamination from soils to water occurs under equilibrium conditions corresponding to the average concentration in subcells in Cell 6 and Cell 1. As such, the infiltrating water continuously receives a portion of the U-238 from the soils. Due to the exchange of U-238 from soil to ground water, the soil concentration would be reduced from year to year. Thus, the vadose soil zone is a continuous source with gradually diminishing concentrations of U-238 available for transport into the saturated zone. In this analysis, however, it is assumed that the source concentration remains constant and does not deplete with time.

The transport of U-238 in the saturated zone is controlled primarily by the amount of contaminant present in the soils at the source; the rate of release from the source; and hydrologic factors such as dispersion (Subsection 4.4), advection (i.e., ground water flow velocity), dilution, and adsorption/desorption (Subsection 4.1.1). A brief description of the relevance of such processes to the present study is included in the following paragraphs.

Chemical Speciation

Chemical speciation is not relevant to this study because transport of U-238 (an isotope of uranium) is used as an indicator of the concentrations of total uranium.

Diffusion

In ground water transport modeling, the contribution of diffusion is usually accounted for by adding the molecular diffusion coefficient for the contaminant of concern to the dispersion coefficients. However, the molecular diffusion coefficient for total uranium may be several orders of magnitude smaller than the dispersion coefficients (see Appendix B). Therefore, the contribution of diffusion is not considered significant and is not incorporated in this study. So far as the dispersion of contaminants is concerned, this is a conservative assumption.

Relevant Processes

In view of the above, relevant processes governing the fate and transport of U-238 from the soils to the ground water environment at the Site include the following (see Figures 1 and 2):

- Transfer of U-238 contamination from soils to water due to desorption with infiltrating rainwater;
- Dilution of U-238 concentrations reaching the water table with ambient ground water flow beneath the cell; and
- Transport of the dissolved concentrations in ground water beneath the cell to the point of interest through the saturated soil zone with dispersion, retardation, radioactive decay, dilution due to ground water recharge, and dilution with ambient ground water flow.

The criteria for model selection and brief descriptions of ground water transport models evaluated to simulate the above processes are described in Appendix C. The specific models adopted for the study are described in Subsection 2.2.

2.2 SELECTED MODELS

The selected models include the main ground water transport model and a suite of supplementary models to estimate some of the input parameters for the transport model.

The descriptions of ground water transport models included in Appendix C suggest that the effort required and accuracy of prediction provided by a sophisticated finite-difference or finite-element model or suite of models may not be commensurate or possible with available Site-specific information and the objective of this analysis. Instead, a less complex and reasonably conservative approach is appropriate.

The comparative evaluation of different modeling approaches included in Appendix C indicates that the MULTIMED model (USEPA, 1996a) captures the essential processes associated with the transport of U-238 or total uranium and is expected to predict reasonably conservative concentrations at a specified downgradient location. Therefore, this model is selected for a preliminary and conservative analysis of the fate and transport of U-238.

The MULTIMED model (like most other models) requires supplementary models to estimate the source concentration for ground water transport and retardation factor. Brief descriptions of the MULTIMED model and supplementary models used to estimate the concentration at the ground water source and retardation factor are included in Subsection 2.3.

2.3 DESCRIPTION OF SELECTED MODELS

Brief descriptions of the models selected for this analysis are included in the following subsections.

2.3.1 Transport Model

As indicated in Subsection 2.2, the transport model selected for this study is the MULTIMED model (USEPA, 1996a). The capabilities of the MULTIMED model are described in

Appendix D. In particular, this model can simulate dilution due to recharge by infiltration along the path of ground water transport. This simulation option assumes that the recharge and resulting dilution are uniformly distributed throughout the effective thickness of the aquifer.

In the case of the Site, the area with potentially contaminated soils was divided into several cells. Each cell was divided into several series of subcells and soil concentrations were measured at different spatial locations in each subcell. In this analysis, the series of subcells with maximum soil concentration of U-238 is used to estimate the concentration in the infiltrating water entering the water table. U-238 concentration in the soil in each subcell is assumed to be uniformly distributed within the width of the subcell nearly perpendicular to the direction of dominant ground water flow. Contaminant concentrations in the soils in the vadose zone at the source are discussed in Subsection 4.6.

Due to desorption by infiltrating water, a portion of the contamination in residual soils in the vadose zone reaches the water table. After its entry into the saturated zone, this dissolved contamination mixes and moves with ambient ground water along the bottom of the contributing subcells. During this transport, it undergoes some dilution due to mixing with ambient ground water and reaches the vertical cross section of the aquifer at the downgradient edge of the contributing subcells. The soils in the area downgradient of the above-mentioned contributing subcells are relatively clean in the model and at the Site. Thus, infiltrating rainwater entering the water table through the vadose zone downgradient of the edge of the contributing subcells is relatively clean and is referred to as recharge (see Figure 2).

Within the abovementioned vertical cross section at the downgradient edge of the contributing subcells, the diluted contamination is distributed down to a depth, designated as the mixing zone depth. This vertical cross section in the saturated zone with its width equal to the width of the subcells and its depth equal to the mixing zone depth constitutes a vertical plane (designated as rectangular patch) source for ground water transport in the model domain.

The rectangular patch source is a vertical plane of finite width and depth located in the saturated zone at the downgradient edge of the relevant series of subcells in Cell 6 (see Figure 2). The concentration in ground water at every point along the vertical plane at the source is the same and does not undergo reduction with time. The effect of source depletion should be progressive reduction in the concentrations at the point of interest with time. Since modeling with a rectangular patch source does not provide for source reduction, the predicted concentration is overly conservative, remaining at a constant level and extending impacts unrealistically into the future.

2.3.2 Desorption Model

The desorption model is used to estimate the concentration of infiltrating water entering the water table beneath the series of subcells with residual contamination in soils in the vadose zone. It is based on the following linear equilibrium model (USEPA, 1988; ANL, 2001):

Eq. (1) $$C = S / K_{du}$$

where, C = equilibrium concentration in water (pCi/ml);
S = mass (or activity in pCi/g) adsorbed per unit mass of soil; and

K_{du} = partition/distribution coefficient (for the unsaturated zone) in milliliters per gram (ml/g).

This model assumes that the mass (or activity) adsorbed per unit mass of the soils (pCi/g) is in equilibrium with the liquid phase concentration (pCi/ml), and the relationship between concentrations in the solid (pCi/g) and liquid (pCi/ml) phases is linear. The parameter K_{du} is assumed to lump the effects of most partitioning processes (e.g., soil texture, soil grain size, soil classification, pH of ground water, and organic carbon content of the soil) into one value. The parameter K_d or K_{du} is discussed in more detail in Subsection 4.1.1.

Using the linear equilibrium model (Eq. 1), the following expression is developed to estimate the concentration in infiltrating water corresponding to the average concentration in the soil column in contributing subcells above the water table (IPCB, 2004):

Eq. (2) $$C_i = (C_s \rho_b) / (\varphi_w + \rho_b K_{du})$$

where, C_i = concentration in infiltrating water in the vadose zone (pCi/ml) entering the water table beneath the subcells;
C_s = average concentration in soils in the contributing subcells (pCi/g);
ρ_b = bulk density of soils in grams per cubic centimeter (g/cc); and
φ_w = water-filled porosity in the unsaturated soil zone (unitless).

Eq. 2 is designated as the desorption model. The concentration in infiltrating water, C_i, is used as input to the MULTIMED model. In this model, the ground water source for downgradient transport is a vertical plane located within the saturated zone at the downgradient edge of the subcells with U-238 in residual soils. With the concentration in infiltrating water reaching the water table as input, the MULTIMED model computes the concentration, C_0, at the ground water source after initial mixing of ambient ground water beneath the subcells with residual contamination in soils.

2.3.3 Retardation Factor

One of the effects of the partition/distribution coefficient on contaminants is to retard the rate (velocity) of transport in ground water. The retardation factor, R (unitless), used as input in the transport model, is computed as follows (USEPA, 1996a):

Eq. (3) $$R = 1 + (\rho_b K_d / \varphi)$$

where ρ_b = bulk density of soils in grams per cubic centimeter (g/cc);
φ = effective porosity in the saturated zone (unitless); and
K_d = partition/distribution coefficient for the saturated zone (ml/g).

Any other consistent set of units may also be used for the variables in Eq. 1-3.

3.0 FIELD DATA FOR GROUND WATER DEPTH AND U-238 CONCENTRATIONS

3.1 DEPTH TO GROUND WATER

Ground surface elevations from Cell 6 to the point of interest on the southern Site boundary vary from approximately 145.23 ft to 142.96 ft. In the vicinity of the Site, the water table was observed between 72 and 74 ft bgs.

3.2 CONCENTRATIONS OF U-238

Field data for U-238 concentrations are available for 112 ground water samples from 12 monitoring wells and 45 ground water profiles. Most of the measured values of U-238 concentrations in ground water were either non-detect or below the MCL. The data for those samples collected in 2002 and 2003 that exceeded 1.0 pCi/L are abstracted in Table 3-1. In addition, data based on analysis of field-filtered samples from three recent profiles are also included (e-mail communications with MPI, June-July, 2005) (see Figure 3). The term 'field-filtered sample' included in footnotes b and c to Table 3-1 indicates that the particulate matter in the ground water sample was filtered out before analyzing the filtrate for U-238 concentration.

Table 3-1. Observed U-238 Concentrations in Select Monitoring Wells and Profiles

Profile or Monitoring Well	Approx. Location (See Figure 4)	Depth (bgs) (ft)	Date of Sampling	U-238 Concentration (pCi/L)
P-2[a]	On the 140 Property, subcell W10, approximately 113 ft east of the 100 Building	98.8	October-December, 2002	1.27 (+ or – 0.44)
P-6[a]	On the 100 Property, subcell P23, approximately 90 ft south of the southeast corner of the 100 Building	82.8	October-December, 2002	2.43 (+ or – 0.78)
P-28[b]	On the Golf Course Driving Range, subcell 22A, approximately 63 ft east of the 100 Property	87.02	May 3, 2003	1.03 (+ or – 0.38)
P-35[a]	On the 70 Property, subcell W73, approximately 85 ft north of the 70 Building	87.2	July 9, 2003	1.43 (+ or – 0.48)
MW-01[a]	On the 70 Property, border of subcells F22 and F23, approximately 58 ft north of the 70 Building	58-78 (screened interval)	March 15, 2003	2.22 (+ or – 0.72)
MW-02[a]	On the 70 Property, subcell I22, approximately 56 ft north of the 70 Building	59-79 (screened interval)	March 15, 2003	38.3 (+ or – 8.1)
MW-12[a]	On the 70 Property, subcell R32, approximately 13 ft northwest of southeast corner of the 70 Property	120-130 (screened interval)	March 15, 2003	1.76 (+ or – 0.60)
P-103[c]	On the 100 Property, subcell G21, approximately 50 ft south of the 100 Building	74	April 19, 2005	26.5 (+ or – 2.9)
		84.5	April 19, 2005	3.34 (+ or – 0.62)
P-107[c]	Located on the 140 Property, appears to straddle subcells R08 and U08, approximately 73 ft east of the 140 Building	74.30	May 16, 2005	96 (+ or – 11)
		84.30	May 16, 2005	56.3 (+ or – 5.8)
		94.30	May 17, 2005	6.1 (+ or – 1.6)
		104.30	May 17, 2005	11.6 (+ or – 2.2)
P-108[c]	Located on the 100 Property, subcell W18, 100 ft east of the 100 Building and downgradient of Cells 1, 2, 6, and 3	84.15	May 02, 2005	0.75 (+ or – 0.28)

[a]Based on analysis of an unfiltered sample.
[b]Based on analysis of a field-filtered sample.
[c]Based on analysis of a field-filtered sample as per MPI (e-mail communications, June-July, 2005).

As noted in Table 3-1, the maximum concentrations of U-238 detected were between 10 to 20 ft below the water table. All concentrations measured below 100 ft bgs (30 ft or more below the water table) are below or close to the lower limit of MCL for U-238 (10 to 22.5 pCi/L).

The data collected and listed in Table 3-1 indicate that there is significant variation in measured concentrations in different monitoring wells and profiles, and it is difficult to identify specific concentrations which may be used for model calibration. Additional limitations associated with this data include the following:

- The uranium found in soils existed in thin zones and not large source areas. The locations and dimensions (i.e., length, width, depth) of the uranium-impacted soils and the specific concentrations of uranium therein which may be the source of ground water concentrations shown in Table 3-1 are not known.

- It is difficult to estimate the durations of the transport of uranium through the unsaturated and saturated soil zones from the source or sources to the respective profile or monitoring well indicated in Table 3-1.

- The concentrations in ground water at the respective sources and the corresponding mixing zone and effective aquifer depths applicable to the concentrations shown in Table 3-1 are difficult to identify.

- The orientations of the ground water flow paths to various profiles and monitoring wells and other transport parameters applicable to the transport process are also not known. This is further complicated by the fact that various sources of ground water recharge and extraction operated in the Site vicinity and historically have changed over time. These changes have locally impacted ground water flow rates and directions and resulted in the concentrations shown in Table 3-1.

Because of the above-mentioned limitations, the data included in Table 3-1 are not used for a quantitative model calibration. Instead, they are used for a qualitative assessment of the model parameters and model results presented in this study.

4.0 ESTIMATION OF RELEVANT MODEL PARAMETERS

The adopted model input parameters include Site-specific parameters based on field measurements, laboratory analysis of soil samples from boreholes in the vicinity, and information available in the literature.

4.1 SITE-SPECIFIC SOIL CHARACTERISTICS

Soil samples from various locations and depths have been analyzed to estimate specific values of relevant parameters. The results of the analysis for soils in the vicinity of the Site are summarized in the following subsections.

4.1.1 Solid/Liquid Phase Partition or Distribution Coefficient

Definition

The partition or distribution coefficient (K_{du} for unsaturated or vadose zone and K_d for saturated zone) is a soil parameter which is used to assess the degree to which a chemical species will be distributed in the solid and liquid phases. It provides an indication of how rapidly an ion can move relative to the rate of ground water movement under the geochemical conditions tested (ASTM, 1990). In simpler terms, K_d is defined as the concentration of a chemical of interest in the solid phase divided by the concentration of that species in the liquid phase, at steady-state (Brookhaven National Laboratory, 1999). In this analysis, the parameter K_{du} or K_d quantifies certain sorption (adsorption/desorption) processes relevant to the transport of uranium from the soils at the Site to the point of interest.

The soils in the unsaturated zone at the Site generally consist of poorly graded or gravelly sands with little or no fines which have a group symbol of SP according to the Unified Soil Classification System (USCS) (see Appendix F). Soils in the saturated zone at the Site generally consist of poorly graded or gravelly sands with little or no fines (USCS group symbol SP) with mixtures of silty sands (USCS group symbol SM). The average reported value of K_{du} or K_d for uranium for sandy soils is 35 ml/g and generally higher average values are reported for finer materials (USEPA, 1999).

Site-specific Sampling

Usually, K_{du} or K_d values used for ground water transport modeling are obtained from literature or laboratory analysis of soil samples from a studied area. The K_{du} or K_d values for total uranium (or U-238) used for this analysis were obtained from laboratory analysis of soil samples collected from several locations at various depths around the Site using the ASTM batch equilibrium method, ASTM D4319-83 as interpreted by Severn Trent Laboratories in their Standard Operating Procedure *K_d Leaching Procedure,* revision April 19, 2004 (see locations KD1, KD2, KD3, and KD4, Figure 3).

The K_{du} or K_d values measured in laboratory analysis pertain to total uranium. However, detailed field information regarding uranium found in residual soils relates to U-238. As such, the U-238 transport analysis assumes that the values of K_{du} or K_d estimated for total uranium are applicable

to U-238 as well (see Appendix A).

Results of Laboratory Analysis

Generally, the same values of K_{du} and K_d are assumed to be applicable to both unsaturated and saturated soils. Laboratory analysis for K_{du} and K_d for soil samples from different depths at and adjacent to the Site indicated that there is appreciable variation with depth. In particular, the values for the saturated zone were lower than the values for the vadose zone.

In Cell 6, contaminated soils have been excavated and replaced with clean fill down to an average depth of approximately 23 ft bgs. Contaminated soils in Cell 1, upgradient and east of Cell 6, have been excavated and replaced with clean fill down to an average depth of approximately 21 ft bgs. The average depth down to which soils have been excavated and replaced with clean fill in series U subcells in Cell 6 and Cell 1 (i.e., subcells U04 to U11) is approximately 26 ft bgs. Laboratory analysis of six samples from various locations in the unsaturated zone in the Site vicinity from depths ranging from 30 to 42 ft bgs indicate an average Site-specific value of 5.45 ml/g for K_{du} for uranium. The range of K_{du} values for these six values from the unsaturated zone was 2.98 to 7.72 ml/g.

Laboratory analysis of seven soil samples from various locations in the saturated zone in the Site vicinity from a depth range of 70 to 110 ft bgs indicated an average value of 0.89 ml/g for K_d. The range of K_d values for these seven values from the saturated zone was 0.52 to 1.01 ml/g.

Computations for the baseline case for Cell 6 and Cell 1 were made using the average values of $K_{du} = 5.45$ and $K_d = 0.89$ ml/g for the unsaturated and saturated zones, respectively.

Implication of Site-specific K_{du} or K_d Values

A review of Site-specific K_{du} and K_d values indicates that they are generally lower than the average values reported in the literature for similar soils (i.e., sands) (USEPA, 1999).

The low (compared to literature values) Site-specific K_{du} or K_d values for uranium result in the following notable consequences so far as the transport of uranium is concerned:

- A higher equilibrium concentration of the contaminant in pore water in the subcells (see Eq. 1, Subsection 2.3.2);
- A higher concentration in infiltrating rainwater entering the water table (see Eq. 2, Subsection 2.3.2); and
- Lower retardation of the contaminant of interest (i.e., faster rate of movement of dissolved uranium with ground water) (see Eq. 3, Subsection 2.3.3).

4.1.2 Organic Content

Since Site-specific K_d or K_{du} values have been determined, organic carbon content is not required to estimate K_d or K_{du} values for this analysis.

4.1.3 Hydraulic Conductivity

Laboratory analysis of three soil samples from depths of 25 to 64 ft bgs collected from Boring KD4 (Figure 3) indicated a Site-specific geometric mean hydraulic conductivity of 1.64×10^{-2} cm/sec (i.e., 46.50 ft/day or 5171.9 m/yr). The three test results varied from 1.15×10^{-2} to 2.22×10^{-2} cm/sec (32.6 to 62.93 ft/day or 3626.6 to 7001 m/yr). While the above samples were collected from the Upper Glacial deposits, the results were consistent with reported values of the hydraulic conductivity of the Magothy Formation, which range from 27 ft/day to 150 ft/day (see Subsection 4.5) (CDM, 2003). The average value of 5171.9 m/yr (46.50 ft/day) is used for the baseline scenario simulated in this study.

4.1.4 Porosity

The three soil samples from Boring KD4 (depths of 25 to 64 ft bgs) were analyzed in the laboratory for dry unit weight and specific gravity. The porosity of the soils is estimated using the measured values of dry unit weight and specific gravity. The estimated values of porosity for the three samples vary from 0.386 to 0.413 with an average value of 0.39 for soils in the vicinity of Cell 6 and Cell 1. For unconsolidated sediments coarser than silt size, effective porosity can be less than total porosity by approximately 2% to 5%. Typical values of effective porosity for fine to coarse sands reported in the literature vary from 0.10 to 0.35 (USEPA, 2000). The reported mean values of specific yield (which is generally equal to the effective porosity) for fine to coarse sands are between 0.30 and 0.33 (USEPA, 1985).

In view of the above, the effective soil porosity (φ) under saturated conditions is taken to be 0.30.

Default soil porosity under unsaturated soil conditions may vary from 0.15 at the ground surface to 0.30 for subsurface conditions and from 0.18 for sand to 0.20 for gravel (IPCB, 2005). Use of an empirical equation included in Tiered Approach to Corrective Action Objectives (TACO) (IPCB, 2004) suggests values in the range of approximately 0.16 to 0.19.

In view of the above, a value of 0.18 is adopted for porosity under unsaturated soil conditions (φ_w). Minor variations in the adopted value of porosity under unsaturated conditions (e.g., in the approximate range from 0.17 to 0.20) are not expected to have significant effect on the results of this analysis.

4.1.5 Bulk Density

Based on the results of the aforementioned laboratory tests of the three soil samples for dry unit weight, the bulk density of soils in the vicinity of Cell 6 and Cell 1 is estimated to vary from 1.55 to 1.63 grams per cubic centimeter (g/cc) with an average of 1.60 g/cc. The average value of 1.60 g/cc is used in this analysis.

4.2 RADIOACTIVE DECAY

In most environmental transport models, the term decay is defined by the first-order decay coefficient which is a function of the half life of the constituent. U-238 has a relatively long half life of 4.47E+09 years resulting in little decrease in U-238 concentrations due to natural decay

during the time period of interest in this study (www.ornl.gov/sci/isotopes). The other natural isotopes of uranium also have relatively long half lives (i.e., half life of U-234 = 2.46E+05 years and half life of U-235 = 7.04E+08 years). The longer half life (i.e., half life of U-238) with the corresponding lower decay coefficient of 0.155E-09 $year^{-1}$, is used in this study to analyze the transport of U-238.

4.3 HYDRAULIC GRADIENT

The selected ground water transport model simulates the propagation of concentration along a specified direction of ground water flow, i.e., along a vertical profile of the aquifer with distinct localized hydraulic gradient. By definition, this localized hydraulic gradient (unitless) for ground water in unconfined situations is the slope of the water table between two points of interest or between points closest to the two points of interest on the above-mentioned vertical profile.

The dominant on-Site ground water flow direction and localized hydraulic gradient were identified from available field data. While the regional ground water flow direction in the vicinity of the Site is towards the south, small areas may have localized variation. This localized variation is important for ground water transport modeling within the relatively short transport distance considered in this study (see Figure 1).

For Cell 6, the source in ground water is assumed to be located at the downgradient edge of subcell U11 (see Subsection 4.6). For Cell 1, the source in ground water is assumed to be located at the downgradient edge of subcell U07 (see Subsection 4.6). Thus, the localized hydraulic gradient applicable to the transport of dissolved uranium from subcells in series U in Cell 6 and Cell 1 to the point of interest is estimated by the difference in ground water levels in the monitoring wells closest to the downgradient edge of subcell series U of Cell 6 and Cell 1 and the point of interest.

To estimate the localized hydraulic gradient, ground water elevations were used from three on-Site monitoring wells for two monitoring events. The localized hydraulic gradient was taken to be the average of values computed from ground water elevations measured during the December 2002 (URS Corporation, unpublished data) and March 2003 sampling events for monitoring wells MW-07, MW-11, and MW-09. Monitoring well MW-07 is located downgradient of Cell 1 and Cell 6 and MW-09 and MW-11 are located further downgradient near the southern Site boundary (see Figure 3). These three monitoring wells were selected because they define the plane representing the water table in the area between Cell 6 and Cell 1 and the southern Site boundary.

Three different approaches were used to estimate the average hydraulic gradient using observed ground water elevations for the aforementioned monitoring wells, MW-07, MW-09, and MW-11 (see Appendix G).The estimated average hydraulic gradients using the three approaches are 0.00049, 0.00054, and 0.00056, respectively. To be conservative, the highest value of 0.00056 is used in this study.

The length of the transport distance from the downgradient edge of subcell U11 of Cell 6 to its intersection with the southern Site boundary is estimated to be 490 ft (149 m). The length of the transport distance from the downgradient edge of subcell U07 of Cell 1 to its intersection with the southern Site boundary is estimated to be 579 ft (176.5 m).

4.4 DISPERSIVITY

The spreading of a contaminant dissolved in ground water beyond the region it is expected to occupy due to average flow alone is called dispersion. It is quantified by a factor called the dispersion coefficient. The dispersion coefficient is a function of a soil property known as dispersivity and the velocity of ground water through soil pores.

There is large variation in values of dispersivities reported in the literature (e.g., Maidment, 2003; USEPA, 1985). Based on commonly used practice, the longitudinal (α_x), transverse (α_y), and vertical (α_z) dispersivities for this analysis are estimated using the following equations (USEPA, 1996a; IPCB, 2004; ASTM , 1995), i.e.,

Eq. (9) $(\alpha_x) = 0.1\ x$

Eq. (10) $(\alpha_y) = (\alpha_x)/3$ and

Eq. (11) $(\alpha_z) = 0.056\ (\alpha_x)$,

where x = the length of the ground water flow path (m).

These equations are based on a review of a range of values reported in the literature, are generally accepted for screening level (which are normally considered to be conservative and preliminary) analyses, and are included in several commonly used industry guides (e.g., IPCB, 2004; ASTM, 1995). In addition, they are included as 'other commonly used relationships' in several other models (e.g., USEPA, 1996b; USEPA, 2000b).

4.5 EFFECTIVE AVERAGE AQUIFER THICKNESS

Three major aquifers exist in the Site vicinity (i.e., Upper Glacial at the top underlain in order by the Magothy, and Lloyd Aquifers). These aquifers are interconnected to various degrees and the combined depth is fairly large (i.e., more than 600 ft) (Isbister, 1966). Recent Site-specific ground water investigations indicate that the Upper Glacial deposits in the vicinity extend to approximately 75 ft bgs. The water table was observed between 71 to 74 ft bgs, which is near the contact between the Upper Glacial and Magothy Aquifer. Thus, the saturated thickness of interest for this study is primarily within the Magothy Aquifer. The Magothy Aquifer was encountered during recent area investigations from approximately 75 ft bgs to as deep as 532 ft bgs (as noted by Malcolm Pirnie during their ground water investigation in 2004 - 2005).

During ground water investigations, silt and clay lenses were encountered beneath and downgradient of the Site. This may limit the effective aquifer thickness available for contaminant transport. Also, the vertical dispersivity of the medium is relatively low (see Sub Section 4.4 and Table 5-1). These factors are expected to limit the depth of the zone of effective U-238 transport and effective thickness of the aquifer relevant to the transport of U-238 with ground water.

A review of the data for profiles downgradient or south and southwest of Cell 1 (i.e., P-103 and P-108) included in Table 3-1 indicates relatively low concentrations of U-238 at a depth of 84.5 ft bgs (or approximately 10 ft below the water table). In addition, there is significant reduction in U-238 concentrations with depth in Profile P-107 which is also located within Cell 6, downgradient of Cell 1. This suggests that a relatively small portion of the total aquifer depth may be effective along the path of any appreciable transport of U-238 from Cell 6 and Cell 1.

In view of the above, a relatively small effective aquifer thickness of 30 ft (i.e., extending to approximately 102 to 104 ft bgs) is used. The mixing zone depth corresponding to this effective aquifer thickness is internally calculated in the MULTIMED model using an analytical equation (IPCB, 2004; and USEPA, 1996a).

4.6 U-238 CONTAMINATION IN RESIDUAL SOILS AT SOURCE

The characteristics of the U-238 contamination at the source in soils in series U subcells in Cell 6 and Cell 1 are described in the following subsections.

4.6.1 U-238 Concentration in Soils at Source

Measured concentrations of U-238 are available to a depth of approximately 64 ft bgs at various spatial locations in several borings in Cell 6 and Cell 1. Because of different spatial locations of the borings, several values are available at each depth.

Cell 6 is divided into three series (rows) of subcells, Q, R, and U (Figure 1). Each series of subcells constitutes a linear segment for U-238 or total uranium transport to the point of interest. The contamination originating from soils at different depths in a particular vertical column or subcell is likely to appear as mixed dissolved concentration at the bottom of the column near the water table. This mixed dissolved concentration from all such vertical columns or subcells would be transported downgradient with ambient ground water flow along the length of the series parallel to the direction of ground water flow. Ultimately, this mixed concentration from all columns or subcells in a series would appear at the downgradient edge of the contaminated subcells. The effect of mixing during ground water transport along the length of the subcells is internally computed in the MULTIMED model. Thus, the source concentration of dissolved U-238 or total uranium in ground water in the saturated zone appearing at the downgradient edge of a series of subcells would correspond to the average of depth-wise, width-wise, and length-wise soil concentrations in that series.

Cell 6 includes six subcells in each of series Q and R and four subcells in series U (see Figure 3). The weighted average soil concentration of U-238 in subcells in series U (i.e., subcells U08, U09, U10, and U11) in Cell 6 is higher than the weighted average concentration of U-238 in subcells in series Q (i.e., subcells Q06 to Q11) or subcells in series R (i.e., subcells R06 to R11) (see Figures 1 and 3 and Appendix H). To be conservative, the highest weighted average concentration in soils in subcells U08, U09, U10, and U11 in series U is assumed to be the source concentration in soils in Cell 6.

Subcells U04, U05, U06, and U07 in series U in Cell 1 constitute the upgradient continuation of subcells U08, U09, U10, and U11 in series U of Cell 6 (see Figure 1). The U-238 desorbed from the abovementioned subcells of Cell 1 would likely be transported along the same ground water flow path as the concentration desorbed from series U subcells of Cell 6. Residual soil concentrations in the above subcells in Cell 1 (i.e., U04 to U07) are used to estimate the source concentration in soils to analyze potential transport of U-238 from series U subcells in Cell 1.

The weighted average concentrations of U-238 in subcells U08 to U11 in series U in Cell 6 and U04 to U07 in Cell 1 are estimated from measured concentrations in soils at various depths

within the areas occupied by these subcells. The computations are made using the EVS software (C Tech Development Corporation, 2005). The EVS software uses a three-dimensional interpolation algorithm to estimate concentrations at various points within the specified model domain based on relative proximity of each point from the surrounding points where measured values are available. The resulting grid or contours are used to estimate the volume or mass of soils and mass of contaminants represented by each point on the grid or between specified contours. This information is used to estimate the weighted average concentration in the specified model domain (e.g., an individual subcell).

Using the results of the EVS model for each subcell, the weighted average concentrations of U-238 in the soil mass at the source in Cell 6 (i.e., subcells U08 to U11) and Cell 1 (i.e., subcells U04 to U07) are estimated. These computations are made using the following equation:

Eq. (12) $$X = [\sum w_i x_i] / [\sum w_i]$$

where X = weighted average concentration of U-238 (pCi/g) in subcells U08 to U11 in Cell 6 or U04 to U07 in Cell 1;
i = index identifying an individual subcell (e.g., U04, U05, etc.);
w_i = mass of soil (g) in subcell i;
x_i = weighted average concentration (pCi/g) within subcell i as estimated by the EVS software; and
$\sum$ = summation over all subcells from U08 to U11 in Cell 6 or U04 to U07 in Cell 1.

The information used to estimate the weighted average concentration of U-238 in the soils at the source is included in Table 4-1.

Table 4-1. Weighted Average Concentrations of U-238 in Soils at Source

Cell	Subcell	Average thickness of residual soils in subcell[a] (ft)	Mass of residual soils[a] (kg)	Weighted average U-238 concentration in subcell[a] (pCi/g)
6	U08	41.17	776,320	8.25
6	U09	48.73	933,680	12.76
6	U10	57.54	1,089,400	9.95
6	U11	57	1,081,200	4.88
Weighted average U-238 concentration in the four subcells in Cell 6 (Eq. 12) = 8.87 pCi/g				
1	U04	60.98	1,162,800	6.24
1	U05	50.85	951,900	20.31
1	U06	33.88	648,770	17.49
1	U07	34.57	650,610	14.08
Weighted average U-238 concentration in the four subcells in Cell 1 (Eq. 12) = 13.79 pCi/g				

[a]EVS model output (see Appendix H).

The average of the thicknesses of residual soils with U-238 contamination at the source in Cell 6 shown in Table 4-1 is approximately 51 ft (15.58 m) and the estimated weighted average concentration of U-238 is 8.87 pCi/g. The corresponding source concentration of total uranium in soils at the source is taken to be twice the value for U-238 (i.e., a concentration of 17.74 pCi/g

of total uranium in soils at the source).

The average of the thicknesses of residual soils with U-238 contamination at the source in Cell 1 shown in Table 4-1 is approximately 45 ft (13.74 m) and the estimated weighted average concentration of U-238 is 13.79 pCi/g. The corresponding source concentration of total uranium in soils at the source is taken to be twice the value for U-238 (i.e., a concentration of 27.58 pCi/g of total uranium in soils at the source).

The desorption model (Subsection 2.3.2, Eq. 2) is used to estimate the concentration of U-238 entering the water table beneath subcell series U in Cell 6 and Cell 1 corresponding to the aforementioned concentrations in soils at the source (see Figure 2).

4.6.2 Length and Width of U-238-impacted Soils at Source

Cell 6 is not rectangular in plan (see Figure 3). The length of subcells U08 to U11 in Cell 6 along the direction of ground water flow is approximately 90 ft (27.5 m). This is the length along which desorbed U-238 enters the water table at the concentration, C_i, estimated by the desorption model (Eq. 2). The width of series U subcells in Cell 6 (i.e., U08 to U11), nearly perpendicular to the direction of dominant ground water flow, is 20 ft (6.1 m). This is the width along which desorbed U-238 enters the water table.

The length and width of subcells U04 to U07 in Cell 1 are approximately the same as in Cell 6.

Upon entry into the saturated zone, the desorbed U-238 undergoes mixing with ambient ground water as it moves along the length of the contaminated soils (i.e., subcells U08 to U11 in Cell 6 and subcells U04 to U07 in Cell 1) at source. It is assumed that there is little lateral dispersion along this length. Therefore, the width of the contaminated water that reaches the downgradient edge of the contaminated soils at source remains the same as the width of the subcells. The initial dilution along this length of transport and the mixing zone depth, H, at the downgradient edge of this length are internally computed by the MULTIMED model. Due to mixing during this transport, the concentration changes from C_i to C_0. It is the above-mentioned width, mixing zone depth, and concentration in ground water, C_0, at the downgradient edge of the subcells in Cell 6 and Cell 1 that constitute the physical dimensions and ground water concentration for the vertical plane source in the saturated zone in each cell used for ground water transport simulation in the MULTIMED model (see Figure 2).

4.7 PRECIPITATION, RECHARGE, AND INFILTRATION

In the MULTIMED model, the term infiltration is used to define the portion of precipitation that percolates through the impacted soil at the source and enters the water table. With greater infiltration, more contaminant is mobilized from the soil into the ground water. Recharge is defined as the portion of precipitation that percolates from the ground surface along the path of ground water transport and enters the water table as relatively fresh water (i.e., water that is not impacted by the contamination at the source). Greater recharge means more dilution of contaminant along the path of ground water transport. Infiltration or recharge is estimated as precipitation minus surface runoff and other losses applicable to the source area or domain of ground water transport. They are expressed as the volume of water percolating per unit time per

unit area of surface (i.e., m^3/yr per square meter, or more commonly, m/yr).

4.7.1 Precipitation

The average annual precipitation for the period 1951-1980 at Mineola, New York is approximately 1.11 m (Gale Research Company, 1985). Based on 10 years (1994 to 2003) of daily precipitation data for Mineola, New York (with 48 missing daily values) the average annual precipitation is estimated to be 43.7 inches (1.11 m) (nrcc@cornell.edu). Mineola is approximately 7 miles west of Hicksville. This suggests that an annual average precipitation of 1.11 m is reasonable for the Site area.

4.7.2 Recharge

On an average, approximately 25 percent or more of annual precipitation is expected to infiltrate into the ground (Avon and Durbin, 1994; Donovan and Katzer, 2000). The 25 percent value is reported for arid climates. The average annual recharge in the Site vicinity, which is sub-humid to humid, is expected to be larger than 25 percent (e.g., 33 percent to 45 percent) of the average annual precipitation.

Previous studies reported in the literature have used different rates of recharge/infiltration. A report describing the Nassau County Groundwater Model (CDM, 2003) states an overall recharge rate of 51.8 percent of precipitation for the model as a whole. A qualifier is added suggesting that this amount of recharge could be slightly higher than would be expected during a normal year. This suggests that an overall recharge rate in the model domain may be approximately 50 percent of precipitation or 0.56 m/year for the region. However, in the tabulated values of recharge in the CDM (2003) report, a rate of 80 percent of precipitation is shown for Nassau County. This suggests a recharge rate of approximately 0.89 m/year for the Site area.

A USGS modeling study for Kings and Queens Counties, Long Island, New York (USGS, 1999) indicates a recharge rate of approximately 23.1 inches/year or 0.59 m/year for Nassau County.

The estimated, reported, and adopted rates of annual recharge for the Site are abstracted in Table 4-2.

Table 4-2. Estimated, Reported, and Adopted Rates of Annual Recharge

Source	Annual Recharge Rate (m/yr)
Estimated as fraction of annual precipitation (Avon and Durbin, 1994; Donovan and Katzer, 2000)	0.37 to 0.50
CDM (2003)	0.56-0.89
USGS (1999)	0.59
Adopted (along potential path of ground water transport)	0.59

The information presented in the previous paragraphs and abstracted in Table 4-2 suggests that an average recharge rate of 0.59 m/yr may be reasonably conservative for the path of ground water transport from the area occupied by Cell 6 and Cell 1 to the point of interest.

Recharge immediately below paved areas or areas occupied by buildings may be significantly lower. However, Nassau County regulations require that a system of leach basins should provide for most of the storm water runoff from a site to discharge into the subsoil even if the area is paved. This results in a greater portion of precipitation entering the ground water regime and greater net recharge.

4.7.3 Infiltration

Infiltration from unpaved source areas is taken to be the same as the recharge described in Subsection 4.7.2 (i.e., 0.59 m/yr).

If the source area occupied by subcells U04 to U11 in Cell 6 and Cell 1 were to be paved, then water infiltration through the underlying unsaturated soils and the resulting contamination entering the saturated zone would be significantly reduced. For an estimate of the infiltration rate for paved areas, the Soil Conservation Service (SCS) curve number method is used (USDA, 1986). It is assumed that the entire amount of annual rainfall that does not appear as surface runoff from paved areas is lost as infiltration. The SCS curve number (CN) for paved areas is reported to be 98 (USDA, 1986). Computations using the SCS curve number method, with CN = 98, suggest that the annual infiltration from paved areas corresponding to an annual rainfall of 1.11 m may approximate 0.006 m (USDA, 1986). The infiltration rate at the location of the subcells may be even smaller than this if buildings were to occupy the surface area.

The estimated rates of annual infiltration for the Site are abstracted in Table 4-3.

Table 4-3. Estimated Rates of Annual Infiltration

Surface Condition	Annual Infiltration Rate (m/yr)
Unpaved areas of subcells	0.59
Paved areas of subcells (USDA, 1986)	0.006

5.0 BASELINE SIMULATION SCENARIO

The baseline scenario is modeled using average values of the estimated model parameters and rectangular source configuration in the MULTIMED model. In statistical terms, use of the average model parameters is expected to provide the most plausible results.

The baseline scenario assumes that the area occupied by subcell series U of Cell 6 and Cell 1 (i.e., subcells U04 to U11) remains unpaved with an infiltration rate of 0.59 m/yr through the U-238-impacted residual soils.

The path of ground water transport intersects the southern Site boundary approximately 149 m from the downgradient edge of subcell U11 in Cell 6 (see Figure 1). This intersection with the southern Site boundary is the point of interest for model predictions. The length of the ground water flow path from the downgradient edge of subcell U07 in Cell 1 to the above point of interest is approximately 176.5 m.

Potential transport of U-238 is simulated using the average values of measured Site-specific parameters. Thus, the input parameters of this case include K_{du} and K_d values of 5.45 and 0.89 ml/g, respectively, for the unsaturated and saturated soil zones; geometric mean value of hydraulic conductivity, i.e., 5171.9 m/yr (46.50 ft/day); average annual recharge rate of 0.59 m/yr along the path of ground water transport; and infiltration rate of 0.59 m/yr for the unpaved surface of subcells U08 to U11 in Cell 6 and U04 to U07 in Cell 1.

Relevant input parameters for this baseline scenario for transports from Cell 6 and Cell 1 are abstracted in Table 5-1.

Table 5-1. Input Model Parameters for Baseline Scenario

Effective soil porosity (saturated conditions)	(φ)	0.30
Water-filled soil porosity (unsaturated conditions)	(φ_w)	0.18
Soil bulk density	(ρ_b)	1.60 g/cc
Average hydraulic conductivity	(K)	5171.9 m/yr (46.5 ft/day)
Average hydraulic gradient	(i)	0.00056
Average recharge rate (along path of ground water transport)	(q)	0.59 m/yr (23.2 in/yr) (see Table 4-2)
Average infiltration rate in area occupied by series U subcells in Cell 6 and Cell 1	(I)	0.59 m/yr (23.2 in/yr) (see Table 4-3)
Effective aquifer thickness gradient	(B)	9.14 m (30 ft)
Partition/distribution coefficient for unsaturated zone (Average of measured values)	(K_{du})	5.45 ml/g
Partition/distribution coefficient for saturated zone (Average of measured values)	(K_d)	0.89 ml/g
Retardation factor in saturated zone (Eq. 3, Subsection 2.3..3)	(R)	5.75
Radioactive decay constant for U-238	(λ)	1.55E-10 yr^{-1}
Source depletion coefficient		0.0 yr^{-1}
Distance from downgradient edge of subcell U11 in Cell 6 and U07 in Cell 1 to downgradient point on southern Site boundary	(x)	149 m (490 ft) Cell 6; 176.5 m (579 ft) Cell 1
Longitudinal dispersivity	(α_x)	14.9 m (49 ft) Cell 6; 17.65 m (57.9 ft) Cell 1
Transverse dispersivity	(α_y)	4.97 m (16.3 ft) Cell 6; 5.88 m (19.3 ft) Cell 1
Vertical dispersivity	(α_z)	0.83 m (2.74 ft) Cell 6; 0.988 m (3.24 ft) Cell 1
Length of series U subcells in Cell 6 or Cell 1	(L)	27.5 m (90 ft)
Width of series U subcells in Cell 6 or Cell 1	(W)	6.1 m (20 ft)
Initial concentration of U-238 in soils	(C_s)	8.87 pCi/g in Cell 6 and 13.79 pCi/g in Cell 1
Concentration of U-238 in rainwater entering the saturated zone (Eq. 2, Subsection 2.3.2)	(C_i)	1,595 pCi/L (or 1.6 pCi/mL) in Cell 6 and 2,479 pCi/L (or 2.5 pCi/mL) in Cell 1

The three-dimensional transport equation on which the MULTIMED model is based is linear (USEPA, 1996a). Therefore, the total contribution of the two sources (i.e., series U subcells in Cell 6 and Cell 1) at the point of interest is approximated by linear superposition of the results for transport from the two sources.

The rectangular patch source configuration implies that U-238 concentration in soils is uniformly distributed and remains at 8.87 pCi/g in Cell 6 and 13.79 pCi/g in Cell 1 within the width of the subcells for all times in the future.

For the baseline scenario, the maximum predicted concentration at the point of interest (i.e., southern Site boundary) is 11.0 pCi/L. This is close to the lower limit of the range of MCL for U-238 (i.e., 10 to 22.5 pCi/L). The predicted maximum concentration occurs after approximately 225 years from the start of the transport process and stays at that level thereafter due to the conservative assumption of a continuous source. At 5 m (16.5 ft) downgradient of the Site boundary, this maximum concentration reduces to 10 pCi/L. As noted in Section 2.3.1, because source depletion is not included in the analysis, the concentration at the point of interest remains at the equilibrium (or steady-state) value indefinitely.

6.0 CONCLUSION

Potential transport of U-238 or total uranium from residual soils in Cell 6 at the Site has been analyzed using the MULTIMED model. The input data for this preliminary study include values based on commonly used practices, information available in the literature, and measured Site-specific parameters. In particular, values of partition/distribution coefficient are obtained from several soil samples from several locations and depths in the Site vicinity. Geotechnical properties including hydraulic conductivity, porosity, and soil bulk density are estimated from laboratory analysis of several soil samples obtained from Boring KD4, which is close to Cell 6 and Cell 1 (see Appendix F and Figure 3).

Residual soils in series U subcells are found to contain the maximum concentration of U-238 in Cell 6. Series U subcells in Cell 1 are upgradient of series U subcells in Cell 6. Therefore, U-238 concentrations in residual soils in series U subcells in both Cell 6 and Cell 1 are considered in this analysis. The estimated weighted average concentrations of U-238 in residual soils in series U subcells in Cell 6 and Cell 1 are 8.87 pCi/g and 13.79 pCi/g, respectively. These concentrations are used to estimate the U-238 concentration in infiltrating rainwater entering the saturated zone beneath the subcells in the respective cells (i.e., Cell 6 and Cell 1). The total contribution of the two sources (i.e., series U subcells in Cell 6 and Cell 1) to ground water concentrations at the point of interest is obtained by linear superposition.

A baseline scenario is simulated using average values of parameters obtained from laboratory analysis of soil samples and a vertical plane rectangular patch source configuration assuming that the area occupied by subcell series U in Cell 6 and Cell 1 remains unpaved or undeveloped.

The rectangular patch source implies constant and uniform concentration within the width of the source, which is equal to the width of the subcells. This is consistent with the use of a weighted average soil concentration in subcell series U.

The result of the scenario with rectangular patch source configuration for a condition which postulated that the area occupied by subcell series U in Cell 6 and Cell 1 is paved is included in Appendix E.

The results of this study are summarized in Table 6-1 and discussed in the following subsections. Note that the predicted maximum concentrations at the point of interest on the southern Site boundary are close to or below the lower limit of the range of applicable MCL for U-238 (i.e., 10 to 22.5 pCi/L).

Table 6-1. Results of Ground Water Transport Analysis (includes Sources in Soils in Cell 6 and Cell 1)

Description of Scenario	Estimated total Concentrations at Point of Interest (due to U-238 contamination in residual soils in subcell series U in Cell 6 and Cell 1)
Point of Interest	Southern Site boundary, 149 m from source in Cell 6 and 176.5 m from source in Cell 1
BASELINE SCENARIO	
Average soil parameters; unpaved cell surface	
Maximum concentration of U-238 (pCi/L)	11.0
Maximum concentration of total uranium[a] (pCi/L)	22.0
Approximate time to maximum concentration (years)	225
PAVED CELL SURFACE (APPENDIX E)	
Reduced infiltration; more conservative model parameters	
Maximum concentration of U-238 (pCi/L)	0.27
Maximum concentration of total uranium[a] (pCi/L)	0.54
Approximate time to maximum concentration (years)	150

[a]Predicted maximum concentration reduces to 10 pCi/L at approximately 5 m (16.5 ft) downgradient of the Site boundary.
[b]MCL for total uranium is 20 to 45 pCi/L or 30 µg/L (Appendix A).

Simulation with average values of Site-specific parameters with a vertical plane rectangular patch source configuration indicates a maximum U-238 concentration of 11 pCi/L in ground water at the southern Site boundary. This concentration is close to the lower limit of the range of MCL (i.e., 10 to 22.5 pCi/L) for U-238. Based on this simulation, the corresponding maximum concentration of total uranium in ground water is approximately 22 pCi/L. This indicates that future concentrations of U-238 or total uranium in ground water at the southern Site boundary associated with the soils containing residual uranium in Cell 6 are close to the lower limit of the respective ranges of MCLs of 10 to 22.5 pCi/L for U-238 and 20 to 45 pCi/L for total uranium.

It is likely that the area occupied by Series U subcells in Cell 6 and Cell 1 may be developed in future. To evaluate the effect of paved surface of subcell series U in Cell 6 and Cell 1, an additional simulation was conducted assuming more conservative model parameters (see Appendix E). Even with relatively more conservative model parameters, the predicted concentration of U-238 at the southern Site boundary for this case is 0.27 pCi/L. With a paved surface of subcells, infiltration through residual soils with U-238 contamination is significantly reduced resulting in significant reduction in predicted U-238 concentrations at the southern Site boundary.

7.0 REFERENCES

American Society of Testing Materials (ASTM). 1983. ASTM D 4319 – 83 (Reapproved 1990) Standard Test Method for Distribution Ratios by the Short-Term Batch Method, Philadelphia, PA.

ASTM, 1995. ASTM E-1739-95, Standard Guide for Risk-Based Corrective Action Applied at Petroleum Release Sites, ,Philadelphia, PA.

Argonne National Laboratory (ANL), 2001. User's Manual for RESRAD, Version 6, ANL/EAD-4, Argonne, Illinois, July 2001.

Avon, L., and T.J. Durbin, 1994. Evaluation of the Maxey-Eakin Method for Estimating Recharge to Ground-water Basins in Nevada, Water Resources Bulletin, 30(1), February, 1994.

Brookhaven National Laboratory, 1999. Draft – Radionuclide Partition Coefficients for the BNL Site For the Saturated and Unsaturated Zones, Mark Fuhrmann, Environmental and Waste Technology Group, February, 1999.

CDM, 2003. Nassau County Groundwater Model, Long Island Source Water Assessment Program (SWAP), Task 3A.1 Report, New York State Department of Health.

C Tech Development Corporation, 2005, Commercial Terrain Visualization Software, EVS-Standard, Huntington Beach, CA.

Donovan, D. J. and Katzer, T., 2000. Hydrologic Implications of Greater Ground Water Recharge to Las Vegas Valley, Nevada, JAWRA, 36(5), October, 2000.

Duursma, E. K., 1966. Molecular Diffusion of Radioisotopes in Interstitial Water of Sediments, International Atomic Energy Agency, Vienna, IAEA SM-72/20.

Gale Research Company, 1985. Climates of the States, Book Tower, Detroit, Michigan.

Illinois Pollution Control Board (IPCB), 2004. Tiered Approach to Corrective Action Objectives.

Isbister, John, 1966. Geology and Hydrology of Northeastern Nassau County Long Island, New York, U.S. Geologic Survey Water-Supply Paper No. 1825.

NRCC, Daily Precipitation Data for Mineola, New York, nrcc@cornell.edu.

New York State Department of Environmental Conservation, Rules and Regulations, 1999. 6 NYCRR Part 703, Surface Water and Groundwater Quality Standards and Groundwater Effluent Limitations.

Severn Trent Laboratories, Inc. 2004. STL St. Louis Standard Operating Procedure STL-IP-0018, K_d Leaching Procedure, April 19, 2004.

URS and Envirocon, Inc. 2006. Potential Transport of Uranium from Subsurface Soils in Cell 1 to the Point of Interest. October 2006.

U.S. Department of Agriculture (USDA), 1986. Urban Hydrology for Small Watersheds, Technical Release 55, Soil Conservation Service, June 1986.

U.S. Environmental Protection Agency (USEPA), 1985. Water Quality Assessment: A Screening Procedure for Toxic and Conventional Pollutants in Surface and Ground Water-Part II, EPA/600/6-85/002b, September 1985, Environmental Research Laboratory, Athens, GA.

USEPA, 1988. Superfund Exposure Assessment Manual, EPA/540/1-88/001, OSWER Directive 9285.5-1, Office of Remedial Response, Washington, DC.

USEPA, 1996a. Multimedia Exposure Assessment Model (MULTIMED) for Evaluating the Land Disposal of Wastes, Environmental Research Laboratory, Athens, GA.

USEPA, 1996b. Natural Attenuation Decision Support System, BIOSCREEN, User's Manual, version 1.3, EPA/600/R-96/087, Office of Research and Development, Washington, D.C.

USEPA, 1999. Understanding Variations in Partition Coefficient, K_d Values, Volume II, EPA/402-R-99-004B, August 1999, Office of Air and Radiation.

USEPA, 2000a. National Primary Drinking Water Regulations; Radionuclides; Final Rule, Federal Register, Vol. 65, No. 236, December 7, 2000.

USEPA, 2000b. Natural Attenuation Decision Support System, BIOCHLOR, User's Manual, version 1.0 and 2.2, EPA/600/R-00/008, Office of Research and Development, Washington, D.C.

USEPA, 2002a. Implementation Guidance for Radionuclides, March 2002, Appendix E, SDWIS/FED DTF, Reporting Requirements Guidance and RC Section 6109.04, 3745-81-15, Maximum contaminant levels and best available technologies for radionuclide contaminants (effective 09/15/2004).

USEPA, 2002b. Uranium Activity to Mass Conversion Factor Guideline for Use in Drinking Water Compliance Monitoring and Risk Assessment, July 2002.

U.S. Geological Survey (USGS), 1999. Simulation of Ground-Water Flow and Pumpage in Kings and Queens Counties, Long Island, New York, Water Resources Investigations Report 98-4071, Coram, New York.

APPENDIX A

RADIOMETRIC AND MASS UNITS AND MCLs FOR URANIUM AND U-238

A.1 Use of U-238 as Indicator of Total Uranium Transport

In its natural state uranium consists of three radioisotopes, U-234, U-235 and U-238, all having uranium chemical properties, but differing in their radioactive characteristics. These radioisotopes each decay through alpha particle emission, but the rates of decay (and emission) for each isotope are very different, as shown by the half-lives shown in Table A-1. The half-life influences the relative abundance when comparing the isotope content by activity (radiological properties) rather than by mass fraction (chemical properties).

Table A-1. Relative Abundances of Uranium Isotopes

Isotope	Half-life (years)	Relative Isotopic Abundance (%)			
		Natural Uranium		3% Enriched Uranium	
		By Mass	By Activity	By Mass	By Activity
U-234	246,000	0.0054	49.0	0.03	82.7
U-235	704,000,000	0.711	2.25	2.96	2.84
U-238	4,470,000,000	99.283	48.7	97.01	14.5

Half-life data from *Chart of Nuclides (14th Edition)*, General Electric Co, San Jose, CA, 1989

During the Site investigations, uranium was analyzed for isotope specificity rather than through chemical analysis for total uranium. The State approved this approach because of the ease and sensitivity of the radiometric method as well as the need to rule out (or identify) the presence of enriched uranium. Enriched uranium is natural uranium processed to enhance the U-235 through removal of a small fraction of the U-238. Uranium used at the Hicksville Site is understood to have included both natural and enriched uranium. Historically, the value of enriched uranium imposed special handling procedures, so that enriched uranium was rarely discarded as waste, but recycled to recapture the valuable asset. Consistent with this understanding, very little enriched uranium was found at the Hicksville Site. And, considering relative isotopic abundance by mass, U-238 makes up 99_+% of the total uranium found. As such, U-238 is an appropriate marker for tracking or predicting transport of total uranium.

Chemical properties of total uranium (such as the partition or distribution coefficient or K_d) are unaffected by the radioisotope properties. Thus, K_d for the three radioisotopes is essentially the same as the K_d for uranium. While we use the radiometric properties for detection at very sensitive levels, the radiometric properties are transparent to the physical and chemical processes driving the environmental transport.

Environmental transport is fundamentally a physical transfer process influenced by chemical interactions of the contaminant species, independent of radioisotope properties (Sheppard and Thibault, 1990; Yu et al., 1993). The only radionuclide property with any significant impact on environmental transport is the half-life, in that extremely short-lived radionuclides undergo significant decay during the periods elapsed for environmental transport processes. From Table

A-1 it is seen that all three uranium isotopes have long half-lives, so that the analysis of transport considered at the Hicksville Site is unaffected by uranium decay.

A.2 MCLs for Total Uranium and U-238

The US Environmental Protection Agency (USEPA) regulates uranium in drinking water under the Safe Drinking Water Act, with maximum contaminant levels (MCLs) published in Title 40 Code of Federal Regulations (CFR), Part 141. Uranium is a naturally occurring radioactive element and a heavy metal, and the MCL reflects consideration of both the chemical and radiological toxicities. The USEPA MCL for uranium was set at 30 microgram/liter (µg/L) with an effective date of December 8, 2003 (USEPA 2000). The NYSDEC has adopted the drinking water standard MCL for uranium as an appropriate goal for evaluating impacts of this contaminant on ground water at cleanup sites in New York.

Considering relative abundance by activity, the percentage of each of the U-238 and U-234 isotopes in the soils in Cell 6 is 49%. The percentages in Cell 1 are 49% and 48%, respectively. This is consistent with the information included in Table A-1.

For comparison to the MCL, it is necessary to convert the radiometric measurements (picoCuries or pCi) of specific isotopes to the units of the MCL (microgram or µg) for total uranium. In the supplementary information published when promulgating the MCL for uranium, USEPA indicated that "the typical conversion factors that are observed in drinking water range between 0.67 up to 1.5 pCi/µg" (USEPA 2000). According to USEPA's uranium activity to mass conversion factor guidelines (USEPA, 2002), "the mass to activity ratio for uranium in a water sample varies depending on the isotopic ratio in that water supply. The nature of radioactivity in drinking water is such that there can be a significant difference in the activity due to the mixtures of isotopes in different water supplies." "The major challenge is to determine which factor is most appropriate to use to calculate an exposure point concentration for compliance monitoring or to use in a human health risk assessment. Ideally the activity to mass ratio should be calculated for each water supply but if this is not possible, there is a health protective approach to evaluate compliance with the regulatory level." This health protective approach includes a conversion factor of 0.67 in Tier I and calculated site-specific value in Tier II.

In light of the fact that there are no public or private drinking water wells within a mile downgradient of the Site, it is not anticipated, and is almost improbable, that ground water at the Site boundaries would be used as a source of public water supply. And, ground water entering the public water supply downgradient of the Site would involve ground water contributed by a much larger extent of the aquifer than the limited area under the Site. However, recognizing that significant mixing and dilution with ambient ground water would occur before ground water downgradient of the Site can be extracted for any use, it is reasonable to consider the upper range of conversion factors in the analysis. But, for the present study to be conservative, the full range of factors is presented to qualitatively assess the impacts of uranium in residual soils at Cell 6 and Cell 1 on ground water at the Site boundaries.

Using the recommended range of conversion factors of 0.67 to 1.5 pCi/µg and the total uranium MCL of 30 µg/L, the range of MCL for total uranium in radiometric units can be expressed as 20 to 45 pCi/L.

For the aforementioned abundance activity ratios, the range of MCL of 20 to 45 pCi/L for total uranium can be expressed as 10 to 22.5 pCi/L for U-238 because the ratio of U-238 to total uranium in the soils in Cell 6 and Cell 1 is approximately 49%, i.e., approximately one-half.

Thus in this analysis, the cleanup target of 30 μg/L of total uranium in drinking water is interpreted as 10 to 22.5 pCi/L of U-238 in ground water. Modeling results for U-238 in ground water at the point of interest are compared to this range of 10 to 22.5 pCi/L to evaluate compliance.

References- Appendix A

General Electric Co, *Chart of Nuclides (14th Edition)*, San Jose, CA, 1989

New York State Department of Environmental Conservation, Rules and Regulations, 1999. 6 NYCRR Part 703, Surface Water and Groundwater Quality Standards and Groundwater Effluent Limitations.

Sheppard, M. I. and Thibault, D. H. 1990. Default Soil Solid/Liquid Partition Coefficients, K_ds, For Four Major Soil Types: A Compendium. *Health Physics,* Vol. 59. No. 4 (October), pp. 471-482, 1990

U.S. Environmental Protection Agency (USEPA), 2000. National Primary Drinking Water Regulations; Radionuclides; Final Rule, Federal Register, Vol. 65, No. 236, December 7, 2000.

USEPA, 2002. Uranium Activity to Mass Conversion Factor Guideline for Use in Drinking Water Compliance Monitoring and Risk Assessment, July 2002.

Yu, C. et al., 1993. Data Collection Handbook to Support Modeling the Impacts of Radioactive Material in Soil, Report ANL/EAIS-8, Argonne National Laboratory, Argonne, IL

APPENDIX B

COMPARATIVE EVALUATION OF DIFFUSION AND DISPERSION

B.1 Introduction

The contribution of molecular diffusion is not included in the simulation of ground water transport for U-238 because its contribution is small compared to dispersion (see Subsection 2.1). To clarify the rational for this, a comparison of the coefficients of molecular diffusion and dispersion is presented below.

Diffusion or molecular diffusion is a microscopic and molecular scale process that results from the random thermal induced motion of the solute molecules within the liquid phase. It is independent of the advective motion of ground water. Dispersion or mechanical dispersion occurs predominantly on a macro and megascopic scale and is due to mechanical mixing of the solute. Mechanical mixing is caused by velocity variations within the pores, tortuosity of the porous medium, and variations in sizes of pore channels (USEPA, 1985).

In ground water transport modeling, the contribution of diffusion is usually accounted for by adding the molecular diffusion coefficient for the contaminant of concern to the dispersion coefficients. However, the molecular diffusion coefficient for total uranium may be several orders of magnitude smaller than the dispersion coefficients.

B.2 Diffusion Coefficient

Most chemical species are reported to have molecular diffusion coefficient in liquids on the order of 10^{-9} m^2/s to 10^{-10} m^2/s at 20° C and so the contribution of molecular diffusion is not included in most cases of ground water contaminant transport (Waterloo Hydrogeologic, Inc., 1994).

For most simple aqueous species, the diffusion coefficient, D_d, is approximately 10^{-9} m^2/s (0.0315 m^2/yr) (USEPA, 1999, Volume I, Page 2.35). The diffusion coefficient in soils is less than in free aqueous solutions due to the constrained geometry of the porous media represented by media characteristics such as tortuosity and porosity (USEPA, 1999, Volume I; Baehr, 1987). So, the effective diffusion coefficient for the Site conditions may be smaller than 10^{-9} m^2/s.

Based on an experimental investigation of molecular diffusion of radioisotopes, Duursma (1966; USEPA, 1985) reported molecular diffusion coefficients that ranged between $2x\ 10^{-10}$ to $6x\ 10^{-10}$ m^2/s (0.006 to 0.019 m^2/yr) for trivalent and monovalent ions (both positive and negative) in fine sand.

While the above values are not specific to the temperatures and other environmental conditions at the Site, they provide reasonable guidance for use in the analysis. The reasonableness of the above values is, in part, corroborated by the results of experimental and theoretical investigations reported in the literature to estimate self-diffusion of some metals under microgravity (Itami, et al., 2000). According to this report, the diffusion coefficients for lead (Pb), germanium (Ge), tin (Sn), and silicon (Si) vary from approximately 10^{-8} to 10^{-9} m^2/s at much higher ranges of temperatures (e.g., 400° to 1,700° K) than those expected in the field. The diffusion coefficients at lower temperatures are expected to be lower than these values.

B.3 Dispersion Coefficient

For comparison with the above values of diffusion coefficients, estimated values of longitudinal, transverse, and vertical dispersion coefficients for the Site conditions are indicated in Tables B-1a and B-1b. The values of parameters used to estimate the dispersion coefficients are also shown in these tables and are taken from Section 4.0.

Table B-1a. Estimated Dispersion Coefficients for Cell 6

For Cell 6, hydraulic gradient (i) = 0.00056; effective porosity (φ) = 0.30; longitudinal dispersivity (α_x) = 14.9 m; transverse dispersivity (α_y) = 4.97 m; and vertical dispersivity (α_z) = 0.83 m.

Parameter	Maximum	Average	Minimum
Hydraulic Conductivity (K) (m/yr)	7001.0	5171.9	3626.6
Longitudinal dispersion coefficient[a] (m^2/yr)	194.7	143.8	100.9
Transverse dispersion coefficient[a] (m^2/yr)	64.9	48.0	33.6
Vertical dispersion coefficient[a] (m^2/yr)	10.8	8.0	5.6

[a]Longitudinal dispersion coefficient = K i α_x / φ, Transverse dispersion coefficient = K i α_y / φ, and Vertical dispersion coefficient = K i α_z / φ,

Table B-1b. Estimated Dispersion Coefficients for Cell 1

For Cell 1, hydraulic gradient (i) = 0.00056; effective porosity (φ) = 0.30; longitudinal dispersivity (α_x) = 17.65 m; transverse dispersivity (α_y) = 5.88 m; and vertical dispersivity (α_z) = 0.988 m.

Parameter	Maximum	Average	Minimum
Hydraulic Conductivity (K) (m/yr)	7001.0	5171.9	3626.6
Longitudinal dispersion coefficient[a] (m^2/yr)	230.6	170.4	119.5
Transverse dispersion coefficient[a] (m^2/yr)	76.8	56.8	39.8
Vertical dispersion coefficient[a] (m^2/yr)	12.9	9.5	6.7

[a]Longitudinal dispersion coefficient = K i α_x / φ, Transverse dispersion coefficient = K i α_y / φ, and Vertical dispersion coefficient = K i α_z / φ,

The above values evidence that the dispersion coefficients are approximately 2 to 4 orders of magnitude greater than the expected diffusion coefficient for uranium. Therefore, the contribution of diffusion is not incorporated in the analysis.

References - Appendix B

Baehr, A.T., 1987. Selective Transport of Hydrocarbons in the Unsaturated Zone due to Aqueous and Vapor Phase Partitioning, Water Resources Research 23(10).

Duursma, E.K., 1966. Molecular Diffusion of Radioisotopes in Interstitial Water of Sediments,

International Atomic Energy Agency, Vienna, IAEA SM-72/20.
Itami, et al., 2000, The Self-Diffusion of Liquid Group IVB Metals Under Microgravity. www.space.gc.ca/asc/pdf/2000_Itami.pdf
U.S. Environmental Protection Agency (USEPA), 1985. Water Quality Assessment: A Screening Procedure for Toxic and Conventional Pollutants in Surface and Ground Water-Part II, EPA/600/6-85/002b, September 1985, Environmental Research Laboratory, Athens, GA.
U.S. Environmental Protection Agency (USEPA), 1999. Understanding Variation In Partition Coefficient, K_d Values, Office of Air and Radiation, 6602J, EPA/402-R-99-004A.
Waterloo Hydrologic, Inc., 1994. PRINCE, User Guide Version 3.0: Princeton Analytical Models of Flow and Mass Transport, (authors, R.W. Cleary and M.J. Ungs), Ontario, Canada.

APPENDIX C

EVALUATION OF APPLICABLE GROUND WATER TRANSPORT MODELS

C.1 CRITERIA FOR MODEL SELECTION

The criteria used for selecting an appropriate ground water transport model for the analysis are:

- The model must be relatively simple. It should preferably be available in the public domain and should have a history of use by more than one entity;
- The model should be capable of simulating the relevant physical processes listed in Section 2.1, particularly in a predictive mode;
- The model should use a conservative approach for simulating the above-mentioned processes; and
- The details of the required model input should be commensurate with available site-specific data, current knowledge of site conditions, and expected time-frame of analysis for the transport of dissolved U-238.

C.2 MODELS CONSIDERED

The relevant processes listed in Subsection 2.1 can be modeled using several different approaches. Steady state and non-steady state models (approaches), which may be relevant in this study with appropriate assumptions, are described in the following paragraphs. A non-steady state model predicts contaminant concentrations at different time periods. A steady state model predicts concentrations with no reference to time (i.e., the simulated transport conditions do not vary with time).

a. A **Rapid Assessment Nomograph** developed by USEPA based upon a simple analytical solution of the advective-dispersion equation for ground water transport (USEPA, 1983). This non-steady state model assumes one-dimensional flow, one-dimensional (i.e., longitudinal) dispersion, and a continuous constant concentration point source. It accounts for retardation and biodegradation during transport through saturated soils but does not account for recharge along the flow path, decreasing source concentrations, and dilution due to lateral and vertical dispersion.

b. **USEPA Analytical model** based on an equation included in USEPA (1985). This non-steady-state model assumes one-dimensional flow, one-dimensional (i.e., longitudinal) dispersion, and a diminishing point source. It accounts for retardation and biodegradation during transport through saturated soils but does not account for recharge along the flow path and dilution due to lateral and vertical dispersion.

c. **Model based on the Domenico equations** (e.g., IPCB, 2004; Domenico, 1987; Domenico and Robbins, 1985; and ASTM, 1995). The steady and non-steady state versions of this model assume one-dimensional flow, three-dimensional dispersion, and a continuous vertical plane source with constant concentration. It can account for retardation and biodegradation during transport through saturated soils but does not account for recharge along the flow path nor for reduction in source concentration due to rainwater infiltration.

d. **Natural Attenuation Decision Support System, BIOCHLOR** (USEPA, 2000). This model is based on modified Domenico equations (Domenico, 1987; Domenico and Robbins, 1985) and simulates one-dimensional advection, three-dimensional dispersion, linear adsorption, and biotransformation. Just like the Domenico equations, this model also assumes a fully penetrating, vertical plane source oriented perpendicular to ground water flow. It can account for source reduction but does not account for recharge along the flow path.

e. **Analytical Transient One-, Two-, and Three-Dimensional Model, AT123D** (Yeh, 1981). This model is a collection of analytical solutions for one-, two-, and three-dimensional contaminant transport with advection, dispersion, and source reduction. A uniform flow field with constant velocity is assumed. It is applicable to the transport of radioactive waste, heat, and chemicals from linear, areal, or volumetric sources with instantaneous, finite-time, or continuous release. The model does not account for recharge along the flow path. According to some reviews, numerical errors may occur during calculation of the series summation which means convergence and accuracy may not be guaranteed (e.g., Maidment, 1993).

f. **Multimedia Exposure Assessment Model, MULTIMED** (USEPA, 1996) for saturated and unsaturated zone fate and transport of dissolved chemicals. This model can simulate both steady and non-steady state transport. It assumes one-dimensional flow, three-dimensional dispersion, and can simulate contaminant transport emanating from a continuous or finite-duration, non-decaying patch type or decaying or non-decaying Gaussian source. It accounts for retardation, biodegradation, and recharge along the flow path during transport through saturated soils.

g. **Coupled and uncoupled two- and three-dimensional finite-difference or finite-element flow and transport models.** There are a number of complex and sophisticated models in this category. A few examples include:
   - The MT3D (USEPA, 1992) model coupled with the MODFLOW model (USGS, 2000);
   - USGS MOC model (Konikow and Bredehoeft, 1978; Goode and Konikow, 1989);
   - SEFTRAN model (Geotrans, Inc., 1988);
   - CFEST model (Gupta, et al., 1987);
   - FTWORK model (Faust, et al, 1989);
   - HST3D model (Kipp, 1987);
   - SUTRA model (Voss, 1984; Souza, 1987);
   - SWIFT II model (Reeves et al., 1986); and
   - TARGET model (Sharma et al., 1981).

These models can simulate two- and three-dimensional flow and transport under steady or non-steady state conditions. The model domain boundaries have to be defined based on existing natural and man-made surface and ground water flow and transport conditions in the site vicinity. To minimize boundary effects, the model domain has to include an area much larger than the site area. Appropriate hydraulic head, flow, and concentration conditions have to be

provided at these boundaries and verified during calibration. The model domain is divided into variable size discrete elements or cells and layers. Site-specific hydrogeologic and chemical data have to be available or estimated for each of the discrete elements or cells. A relatively large amount of field data is required for model calibration. The larger the number of input parameters, the more difficult it is to obtain adequate and reliable information for them. Therefore, several assumptions may have to be made or default values may have to be used based on the judgment of the user.

C.3 COMPARATIVE EVALUATION

Each model has its own assumptions and limitations and may require adaptations and additional simplifying assumptions to simulate specific site situations. The more sophisticated models (coupled or decoupled two- and three-dimensional flow and transport models) require more data on site-specific parameters for calibration and simulation.

U-238 contamination at different concentrations has been detected at different depths in the ground water profiles and monitoring wells drilled and investigated at the Site. There is considerable variation in measured U-238 concentrations. In addition, the concentrations at different locations and depths include different and indeterminate degrees of dilution due to mixing with ambient ground water flow. Thus, reliable data for the calibration or "benchmarking" of the uranium transport model are not available. Without adequate calibration, the results of the sophisticated models may not have a higher degree of accuracy.

Regardless of model used, one of the significant model input parameters is the concentration of U-238 at the source. This parameter has to be estimated outside the above-mentioned models and will not be affected by the sophistication or simplicity of the selected transport model. In addition, the time horizon for the transport of U-238 is fairly large (approximately several decades to several hundred years or so), so a number of simplifying and conservative assumptions have to be made to evaluate the potential for ground water contamination at the point of interest at some time in the distant future regardless of the model selected. However, when a relatively large number of assumed input parameters are required for a model, there is a possibility that more than one combination of input parameters may provide similar results (or that the model over or under predicts transport). In such cases, without the ability to properly calibrate a model, it may be difficult to distinguish between realistic and spurious results.

Of the analytical models listed in Section C.2 (a, b, c, d, e, and f), only MULTIMED (USEPA, 1996) has the capability to simulate dilution due to recharge along the path of ground water transport.

The afore-mentioned finite-difference and finite-element models may provide ground water flow (advection) in three directions. Because three-dimensional advection may result in more dilution, using a three-dimensional model may predict relatively lower concentrations reaching the point of interest. Consequently, the predicted concentrations may not be conservative when compared to the case in which ground water flow is assumed to have only one dominant flow direction. This is true for each of the more sophisticated models.

References: See Appendix D References.

APPENDIX D

DESCRIPTION OF MULTIMED MODEL

The Multimedia Exposure Assessment Model (MULTIMED) simulates the movement of contaminants leaching from a waste disposal facility or contaminated soils. The model consists of a number of modules which predict concentrations at a receptor due to transport in both unsaturated and saturated soil zones. The output from the unsaturated zone module may be used to couple the unsaturated zone transport module with the steady-state or transient, semi-analytical saturated zone transport module. The saturated zone transport module includes one-dimensional uniform flow, three-dimensional dispersion, linear adsorption, first-order decay, and dilution due to direct infiltration into the ground water plume. The unsaturated zone module of MULTIMED is not relevant in this analysis because the prior excavation activities removed upper levels of soil and left residual soils relevant to this analysis that have been characterized to approximately 5 to 10 ft above the water table.

The fate of contaminants in various media depends on the chemical properties of the contaminants as well as a number of media- and environment-specific parameters. The uncertainty in these parameters can be quantified in MULTIMED using the Monte Carlo simulation technique. To enhance the user-friendly nature of MULTIMED, a preprocessor, PREMED, and a postprocessor, POSTMED, have been developed.

The operation of each module requires specific input, which is organized into data groups. The General Data Group, which is required for all simulations, contains flags and data which describe the scenario being modeled. The input parameters needed for the Saturated Zone Transport Model are arranged in three additional data groups: the Chemical Data Group, the Source Data Group, and the Aquifer Data Group.

The simplifying assumptions required to obtain the analytical solutions for the equations used in MULTIMED limit the complexity of the systems that can be modeled. Accordingly, MULTIMED cannot be used to account for site-specific spatial variability or boundary conditions, landfill shape, multiple aquifers and pumping wells, flow in fractures, or chemical reactions between reactants. As a result, MULTIMED should be used only as a screening level tool when applied to complex sites.

MULTIMED was developed primarily for, and has seen extensive application in, predicting leachate movement from a Subtitle D (hazardous waste) landfill. This type of application, however, only utilizes a subset of MULTIMED's full capabilities. When MULTIMED has been used in conjunction with a separate source model, such as HELP (USEPA, 1995), it has been applied to a much larger range of scenarios. Such scenarios may include development and comparison of the effects of different facility designs or conditions on ground water quality to address questions related to appropriate cleanup levels for contaminated soils.

The MULTIMED model has undergone a series of tests to verify the correctness of the model. Discussion of these tests and related model application considerations are included in the model documentation (USEPA, 1996). The model can simulate steady and non-steady state transport of conservative or decaying substances emanating from a rectangular (patch type) or Gaussian

source with specified leach rates. The source may be a constant concentration source or a decaying source.

References - Appendix C and D

American Society of Testing and Materials (ASTM), 1995. Standard Guide for Risk-Based Corrective Action Applied at Petroleum Release Sites, E 1739-95, West Conshohocken, Pa.

Domenico, P.A. and G.A., Robbins, 1985. A New Method of Contaminant Plume Analysis, Ground Water, 23(4), 476-485.

Domenico, P.A., 1987. An Analytical Model for Multidimensional Transport of a Decaying Contaminant Species, J. Hydrology, 91, 49-58.

Faust, C.R., P.N. Sims, C.P. Spalding, P.F. Andersen, and D.E. Stephensen, 1989. FTWORK: Groundwater Flow and Solute Transport in Three Dimensions. Westinghouse Savannah River Company, WRSC-RP-89-1085, Savannah River Site, Aiken, S.C.

GeoTrans, Inc., 1988. SEFTRAN: A Simple and Efficient Two-dimensional Groundwater Flow and Transport Model, Herndon, VA.

Goode D.J., and L.F. Konikow, 1989. Modification of a Method-of Characteristics Solute Transport Model to Incorporate Decay and Equilibrium-Controlled Sorption or Ion Exchange. Water Resources Investigations Report 89-4030, U.S. Geological Survey.

Gupta, S.K., C.R. Cole, C.T. Kincaid, and A.M. Monti. 1987. Coupled Fluid, Energy and Solute Transport (CFEST) Model: Formulation and User's Manual. BMI/ONWI-660, Office of Nuclear Waste Isolation, Battelle Memorial Institute, Columbus, Ohio.

Illinois Pollution Control Board (IPCB), 2004. Tiered Approach to Corrective Action Objectives (TACO).

Kipp, K.L., Jr., 1987. HST3D: A Computer Code for Simulation of Heat and Solute Transport in Three-dimensional Ground-Water Systems, 1987. Water Resources Investigations Report 86-4095, U.S. Geological Survey.

Konikow, L.F. and J.D. Bredehoeft, 1978. Computer Model of Two-Dimensional Solute Transport and Dispersion in Ground Water. Techniques of Water resources Investigations, Book 7, Chapter C2, U.S. Geological Survey.

Maidment, D.R. ed. 1993. Handbook of Hydrology, McGraw-Hill, New York.

Reeves, M., D.S. Ward, and N.D. Johns, 1986. Theory and Implementation for SWIFT II. The Sandia Waste-Isolation Flow and Transport Model for Fractured Media. Release 4.84, Sandia National Laboratories. Albuquerque, New Mexico.

Sharma, D., J.L. Moreno, and M.I. Asgian, 1981. A Computational Procedure for Predicting Coupled Fluid Flows and transport of reactive Chemical Species in Variably Saturated Porous Media, Proc. Joint ASME/ASCE Mechanics Conference, Boulder, CO., June 1981.

Souza, W.R., 1987. Documentation of a Graphical Display program for the Saturated-Unsaturated Transport (SUTRA) Finite-Element Simulation Model. Water Resources Investigations Report 87-4245, U.S. Geological Survey.

U.S. Environmental Protection Agency (USEPA), 1983. Rapid Assessment of Potential Ground-Water Contamination Under Emergency Response Conditions, EPA/600/8-83-030, Office of Research and Development, Washington, DC.

USEPA, 1985. Water Quality Assessment: A Screening Guide for Toxic and Conventional Pollutants in Surface and ground Water- Part II, EPA/600/6-85/002b, Environmental Research Laboratory, Athens, GA.

APPENDIX E

U-238 TRANSPORT ASSUMING PAVED CELL SURFACE

E.1 Introduction

It is likely that the area occupied by subcell series U in Cell 6 and Cell 1 may be paved or occupied by buildings at some point in future. If the area occupied by subcell series U in Cell 6 and Cell 1 is paved, it would significantly reduce infiltration of rainwater through the residual soils containing U-238. Thus the quantity and rate of desorption of U-238 from the residual soils would also be reduced. As a result, the volumetric rate and concentration of U-238 entering the water table would be significantly reduced.

To illustrate the effect of paved surface of subcell series U in Cell 6 and Cell 1, an additional scenario is simulated with relatively more conservative values of model parameters. This scenario is designated as Scenario E-1. The result of this postulated case is presented in this Appendix.

E.2 Model Parameters

The model parameters for Scenario E-1 are shown in Table E-1. The K_{du} value is assumed to be the lowest of the six samples mentioned in Subsection 4.1.1 for the unsaturated zone and the K_d value is taken to be the lowest of the seven samples for the saturated zone. In addition, the hydraulic conductivity is assumed to be the highest of the three samples mentioned in Subsection 4.1.3. The infiltration for paved surfaces is taken to be 0.006 m/yr (see Subsection 4.7.3).

Table E-1. Input Model Parameters for Scenario E-1- Paved Surface of Subcells

Effective soil porosity (saturated conditions)	(φ)	0.30
Water-filled soil porosity (unsaturated conditions)	(φ_w)	0.18
Soil bulk density	(ρ_b)	1.60 g/cc
Hydraulic conductivity (maximum of measured values)	(K)	7001 m/yr (62.9 ft/day)
Average hydraulic gradient	(i)	0.00056
Average recharge rate (along path of ground water transport)	(q)	0.59 m/yr (23.2 in/yr) (see Table 4-2)
Average infiltration rate (in the paved area occupied by subcell series U in Cell 6 and Cell 1)	(I)	0.006 m/yr (0.24 in/yr) (see Table 4-3)
Effective aquifer thickness	(B)	9.14 m (30 ft)
Distribution coefficient for unsaturated zone (Minimum of relevant measured values)	(K_{du})	2.98 ml/g
Distribution coefficient for saturated zone (Minimum of relevant measured values)	(K_d)	0.52 ml/g
Retardation factor in saturated zone (Eq. 3, Subsection 2.3..3)	(R)	3.77
Radioactive decay constant for U-238	(λ)	1.55E-10 yr^{-1}
Source depletion coefficient		0.0 yr^{-1}
Distance from downgradient edge of subcell U11 in Cell 6 and U07 in Cell 1 to downgradient point on southern Site boundary	(x)	149 m (490 ft) Cell 6; 176.5 m (579 ft) Cell 1
Longitudinal dispersivity	(α_x)	14.9 m (49 ft) Cell 6; 17.65 m (57.9 ft) Cell 1
Transverse dispersivity	(α_y)	4.97 m (16.3 ft) Cell 6; 5.88 m (19.3 ft) Cell 1
Vertical dispersivity	(α_z)	0.83 m (2.74 ft) Cell 6; 0.988 m (3.24 ft) Cell 1
Length of series U subcells in Cell 6 or Cell 1	(L)	27.5 m (90 ft)
Width of series U subcells in Cell 6 or Cell 1	(W)	6.1 m (20 ft)
Initial concentration of U-238 in soils	(C_s)	8.87 pCi/g in Cell 6 and 13.79 pCi/g in Cell 1
Concentration of U-238 in rainwater entering the saturated zone (Eq. 2, Subsection 2.3.2)	(C_i)	2,868 pCi/L (or 2.9 pCi/mL) in Cell 6 and 4,459 pCi/L (or 4.4 pCi/mL) in Cell 1

E.3 Results of Simulations with Paved Subcells

The predicted maximum U-238 concentrations at the southern Site boundary for the relatively more conservative model parameters included in Table E-1 is 0.27 pCi/L if the area occupied by subcell series U in Cell 6 and Cell 1 is paved. The maximum concentration for Scenario E-1 occurs after 150 years from the initiation of the transport process.

If the area occupied by series U subcells in Cell 6 and Cell 1 is occupied by buildings, then rainwater infiltration, desorption of U-238 from soils in the vadose zone, and vertical transport of U-238 to the saturated zone would be reduced to a minimum. In this case predicted concentration of U-238 in ground water reaching the southern Site boundary would be even smaller than the above value of 0.27 pCi/Ls.

APPENDIX F

BORING LOGS

APPENDIX G

HYDRAULIC GRADIENT AND LENGTH OF FLOW PATH

G.1 Introduction

The MULTIMED model is based on one-dimensional ground water flow and predicts the propagation of concentration along a vertical profile of the aquifer downgradient from the source. This profile follows a straight line along the uni-directional flow path specified as input to the model. The localized hydraulic gradient of ground water along the above-mentioned vertical profile in unconfined situations is the slope of the water table between two selected points or between points closest to these two points on this vertical profile. Thus, the localized hydraulic gradient applicable to the transport of dissolved uranium from subcell series U of Cell 6 and Cell 1 to the point of interest has to be estimated by the difference in ground water levels in the monitoring wells closest to the downgradient edges of subcell series U of Cell 6 and Cell 1 and the point of interest.

The dominant on-Site localized ground water flow direction and localized hydraulic gradient were identified from available field data. While the regional ground water flow direction in the vicinity of the Site is to the south, small areas may have localized variation. This localized variation is relevant for ground water transport modeling within the short transport distance considered in this study (USEPA, 1985, Page 346).

To estimate the localized hydraulic gradient between Cell 6 and Cell 1 and the southern Site boundary, ground water elevations were used from three on-Site monitoring wells (MW-07, MW-11, and MW-09) for two monitoring events (December 2002 and March 2003). The localized hydraulic gradient was taken to be the average of values computed for the above two monitoring events. MW-07 is located downgradient of Cell 6 and Cell 1 and MW-09 and MW-11 are located further downgradient near the southern Site boundary (see Figure 3). These three monitoring wells were selected because they define the plane representing the water table in the area between Cell 6 or Cell 1 and the southern Site boundary (USEPA, 1998; IPCB, 2004).

Relevant data for monitoring wells MW-07, MW-11, and MW-09 are included in Table G-1.

Table G-1. Relevant Data for Selected on-Site Monitoring Wells

Monitoring Well	Screen Interval (ft)	Relative Coordinates[a] (ft)		Ground Water Elevation (ft)	
		x	y	March 2003	December 2002
MW-09	72-82	0	0	68.80	67.90
MW-11	71-81	110	0	68.84	67.91
MW-07	69.5-79.5	330.46	317.11	68.98	68.16

[a]Based on distances scaled from Site map (1 inch = 80 ft). (MW-09 to MW-11 = 110 ft; MW-09 to MW-07 = 458 ft; and MW-11 to MW-07 = 390 ft).

G.2 Estimation of Localized Hydraulic Gradient

Three different approaches were used to estimate the localized hydraulic gradient using ground water elevation data for the three monitoring wells included in Table G-1.

G.2.1 Hydraulic Gradient Estimation Using Average Ground Water Elevations

In this approach hydraulic gradient is estimated between monitoring well MW-07 and the point between monitoring wells MW-9 and MW-11 where ground water elevation is equal to the average of ground water elevations in these two wells. The distance of this point from MW-07 is approximately 420 ft.

The estimated hydraulic gradients for the March 2003 and December 2002 ground water elevations are 0.00038 and 0.00061, respectively. This gives an average hydraulic gradient of 0.00049 toward the southern Site boundary.

G.2.2 Hydraulic Gradient based on Potentiometric Contours

In this case ground water contours were sketched for each of the two monitoring events (March 2003 and December 2002). The estimated average ground water gradients from these contours for March 2003 and December 2002 are 0.00054 and 0.00068, respectively. This gives an average hydraulic gradient of 0.00054.

G.2.3 Estimation of Slope of Water Table

This approach uses a matrix solver to develop the equation of a plane through the measured ground water elevations in the three monitoring wells in March 2003 and December 2002, respectively. Each plane represents the plane of water table in the vicinity for that particular monitoring event (March 2003 and December 2002). The slope of this plane with respect to the horizontal plane gives the hydraulic gradient (Devlin, 2002).

According to this method, the estimated hydraulic gradients for the March 2003 and December 2002 ground water elevations are 0.00041 and 0.00071, respectively. This gives an average hydraulic gradient of 0.00056 toward the southern Site boundary.

G.3 Adopted Localized Hydraulic Gradient and Length of Flow Path

So far as the transport of U-238 is concerned, the three estimates of hydraulic gradient included in Subsections G.2.1, G.2.2, and G.2.3 are not significantly different. The highest value of 0.00056 is adopted for ground water transport modeling.

Scaling from a Site map (scale 1 inch = 80 ft), the length of the flow path from the downgradient edge of subcell U11 of Cell 6 to the southern Site boundary along the direction of the above hydraulic gradient is approximated to be 490 ft (149 m). The length of the flow path from the downgradient edge of subcell U07 of Cell 1 to the southern Site boundary along the direction of the above hydraulic gradient is approximated to be 579 ft (176.5 m).

Reference - Appendix G

Devlin, J.F., 2002. A Spreadsheet Method of Estimating Best-Fit Hydraulic Gradients Using Head Data from Multiple Wells, Ground Water, Vol. 41, No. 3, 316-320.

Illinois Pollution Control Board (IPCB), 2004. Tiered Approach to Corrective Action Objectives.

U.S. Environmental Protection Agency (USEPA), 1985. Water Quality Assessment: A Screening Procedure for Toxic and Conventional Pollutants in Surface and Ground Water-Part II, EPA/600/6-85/002b, September 1985, Environmental Research Laboratory, Athens, GA.

U.S. Environmental Protection Agency (USEPA), 1998. USEPA Technical Protocol for Evaluating Natural Attenuation of Chlorinated Solvents in Ground Water 1998, EPA/600/R-98/128, September 1998, Office of Research and Development, Washington, D.C.

APPENDIX H

VOLUME AND MASS CALCULATIONS FOR RESIDUAL SOILS

Since series U subcells in Cell 1 are located immediately upgradient of series U subcells in Cell 6, U-238 concentrations in residual soils in both Cell 6 and Cell 1 are considered. Volume and mass calculations for both cells are included in the following tables.

VOLUME AND MASS CALCULATIONS FOR RESIDUAL SOILS IN CELL 6

Calculations constrained to the area below the excavation level and above the water table for each subcell
Cell 6 includes subcells Q06 to Q11; R06 to R11; and U08 to U11
All input sample data is from the on-Site gamma spectroscopy service.
Water table is approximated at 71 ft elevation, and is assumed constant throughout Cell 6
* All values were calculated at the 0 (zero) isolevel for U-238
U-238 mass calculation is based on a specific activity of 3.3601 E-7 Ci/g

Subcell	Excavation Depth (ft)	Surface Elevation (ft)	Excavation Elevation (ft)	Soil Volume* (cubic ft)	Soil Mass* (kilograms)	U-238 Mass* (kilograms)	Average U-238* (pCi/g)	Center of Mass* (Elevation in ft MSL)
Q06	32.03	145.46	113.43	18,180	832,150	10.73	4.33	90.5
R06	39.4	145.38	105.98	24,949	1,142,000	38.03	11.18	86.7
Q07	36.47	145.56	109.09	16,241	743,400	11.83	5.34	90.3
R07	40.63	145.1	104.47	21,619	989,550	26.59	9.02	89.5
Q08	27.35	145.39	118.04	19,873	909,640	14.24	5.25	97.2
R08	34.24	145.09	110.85	22,954	1,050,700	34.13	10.9	91.8
U08	32.61	144.78	112.17	16,960	776,320	19.09	8.25	92.4
Q09	18.04	145.02	126.98	23,255	1,064,400	17.4	5.48	99.5
R09	24.8	144.71	119.91	25,078	1,147,900	41.23	12.05	97
U09	24.96	144.69	119.73	20,398	933,680	35.52	12.76	100.5
Q10	7.67	145.5	137.83	27,624	1,264,400	19.12	5.07	104.5
R10	9.27	144.55	135.28	28,956	1,325,400	27.68	7.01	99.1
U10	16.71	145.25	128.54	23,800	1,089,400	32.31	9.95	98.9
Q11	4.9	145.23	140.33	28,776	1,317,200	12.69	3.23	107.8
R11	4.63	145.01	140.38	26,517	1,213,700	12.86	3.55	105.7
U11	16.67	144.67	128	23,621	1,081,200	15.71	4.88	99.7

VOLUME AND MASS CALCULATIONS FOR RESIDUAL SOILS IN CELL 1

Subcell	Excavation Depth (ft)	Surface Elevation (ft)	Excavation Elevation (ft)	Soil Volume* (cubic ft)	Soil Mass* (kilograms)	U-238 Mass* (kilograms)	Average U-238* (pCi/g)	Center of Mass* (Elevation in ft MSL)
U04	13.65	145.63	131.98	25,403	1,162,800	21.63	6.24	101.8
V04	14.88	145.70	130.82	25,710	1,176,800	29.97	8.55	102.1
W04	12.76	145.46	132.70	25,912	1,186,100	28.60	8.09	100.1
U05	23.32	145.17	121.85	20,796	951,900	57.61	20.31	96.4
V05	18.68	145.26	126.58	23,534	1,077,200	75.20	23.43	98.8
W05	14.60	145.76	131.16	25,684	1,175,600	34.40	9.82	104.2
U06	40.13	145.01	104.88	14,174	648,770	33.82	17.49	87.8
V06	17.40	144.71	127.31	24,057	1,101,100	97.18	29.62	96.2
W06	18.03	145.76	127.73	24,125	1,104,300	36.55	11.11	96.5
U07	39.48	145.05	105.57	14,214	650,610	27.29	14.08	89.2
V07	17.27	144.62	127.35	23,619	1,081,100	33.95	10.54	94.9
W07	18.43	145.28	126.85	23,497	1,075,500	19.46	6.07	96.2

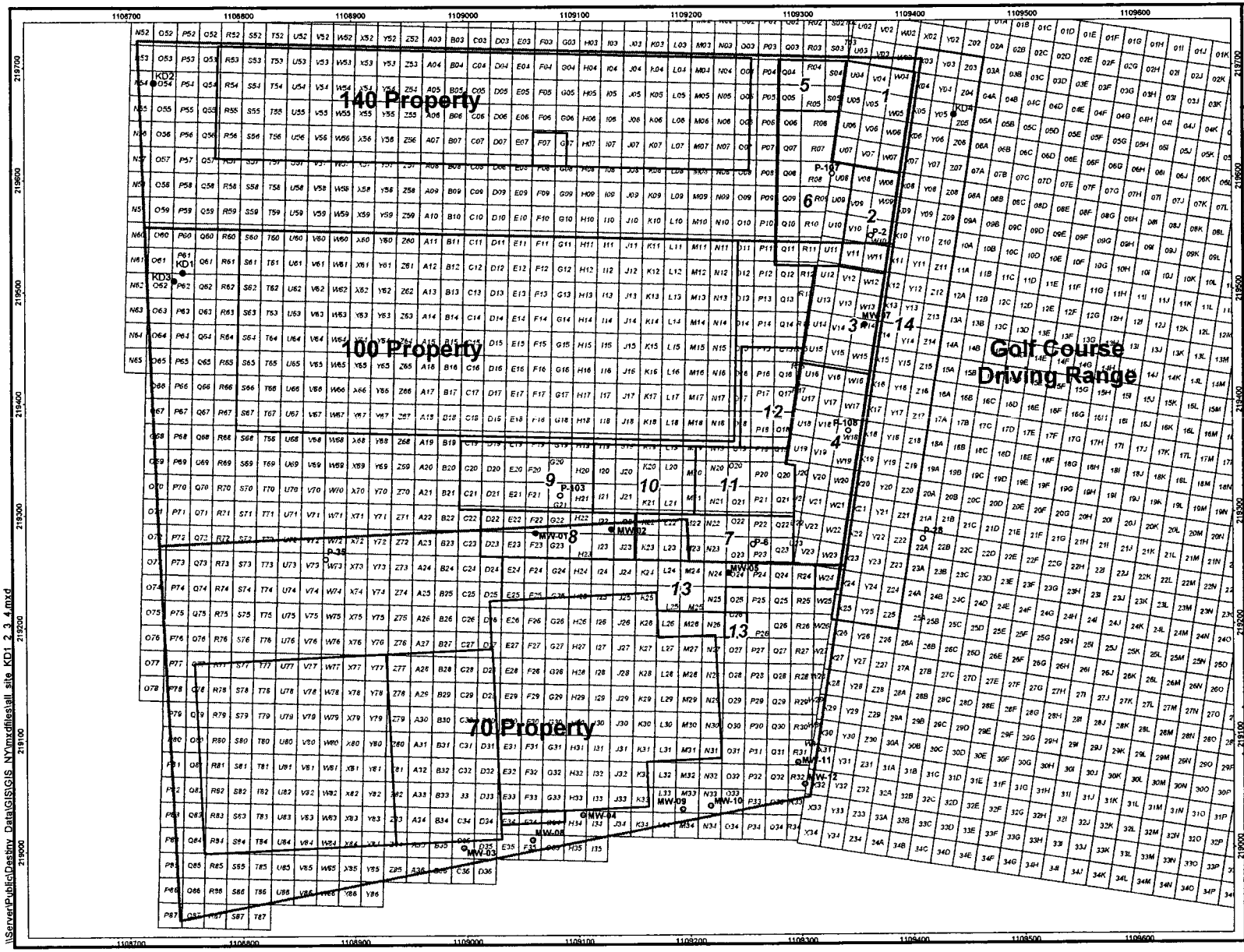

\\Server\Public\Destiny_Data\GIS\GIS_NY\mxd\files\all_site_KD1_2_3_4.mxd

Figure 3
Location of Referenced Monitoring Wells, Profiles, and Borings

Legend

- Monitoring Wells (Existing)
- Monitoring Wells (Abandoned)
- Profile Locations
- KD1, KD2, KD3, KD4 Boring Locations
- Building
- Property Line
- Subcell Boundary
- Cell Boundaries

N

Feet

0 25 50

Projection Information
State Plane Projection
Long Island Zone
North American Datum 1983
Feet

NYSDEC V00089-1 URS27010-039

GTE OPERATIONS SUPPORT INCORPORATED
HICKSVILLE, NEW YORK

ENVIROCON
Relationships Build Successful Projects

DESTINY
RESOURCES, INC.

DRI ID: 1006.H6786 November 6, 2006

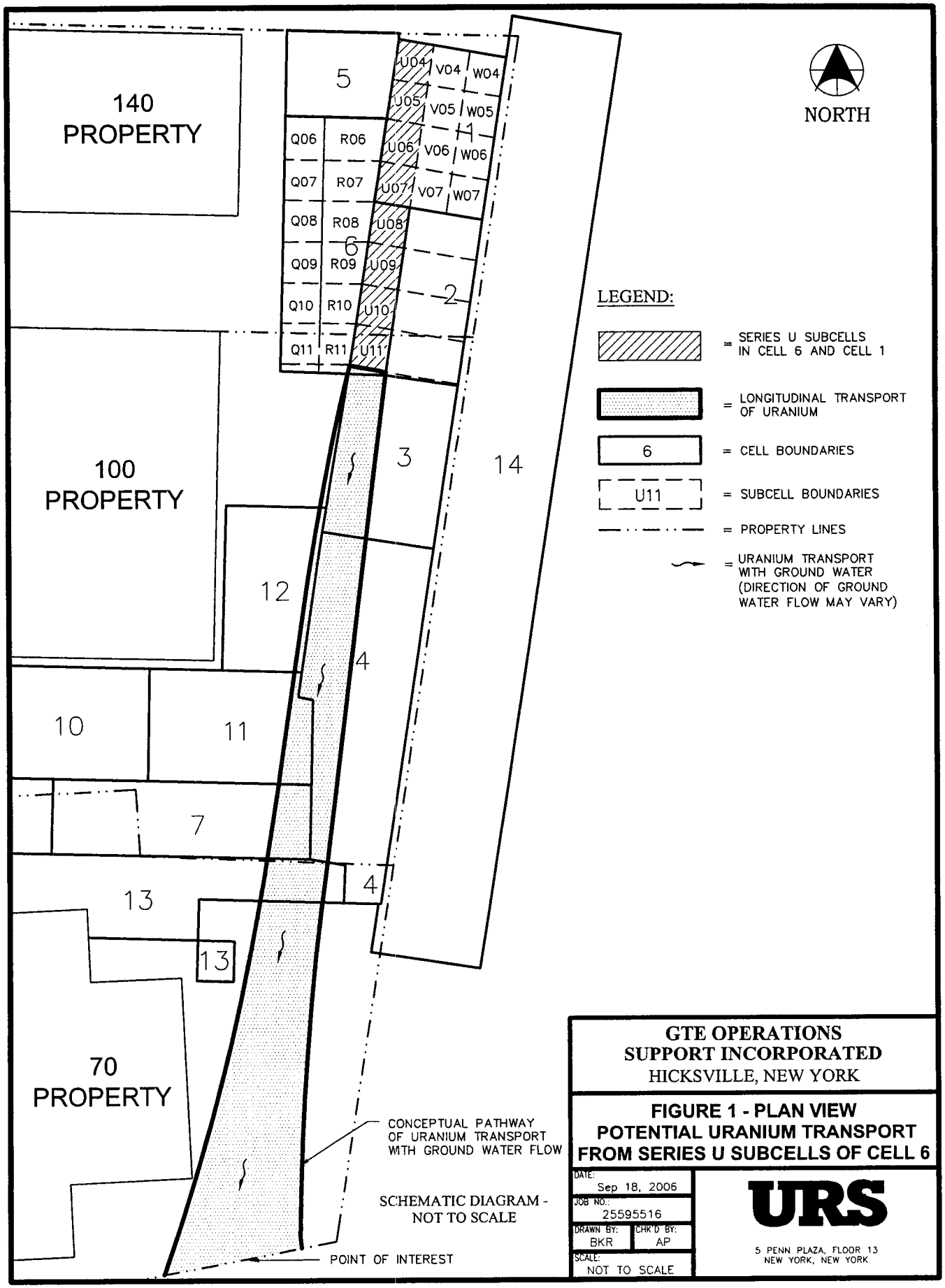

GTE OPERATIONS SUPPORT INCORPORATED
HICKSVILLE, NEW YORK

FIGURE 1 - PLAN VIEW
POTENTIAL URANIUM TRANSPORT FROM SERIES U SUBCELLS OF CELL 6

DATE:	Sep 18, 2006
JOB NO.:	25595516
DRAWN BY:	BKR
CHK'D BY:	AP
SCALE:	NOT TO SCALE

URS

5 PENN PLAZA, FLOOR 13
NEW YORK, NEW YORK

Q:\GTE Hicksville, NY\Figures\Autocad Drawings\25595516 - GTE OPERATIONS NY\Cell 06 - U04-U11 Uranium Transport (3).dwg

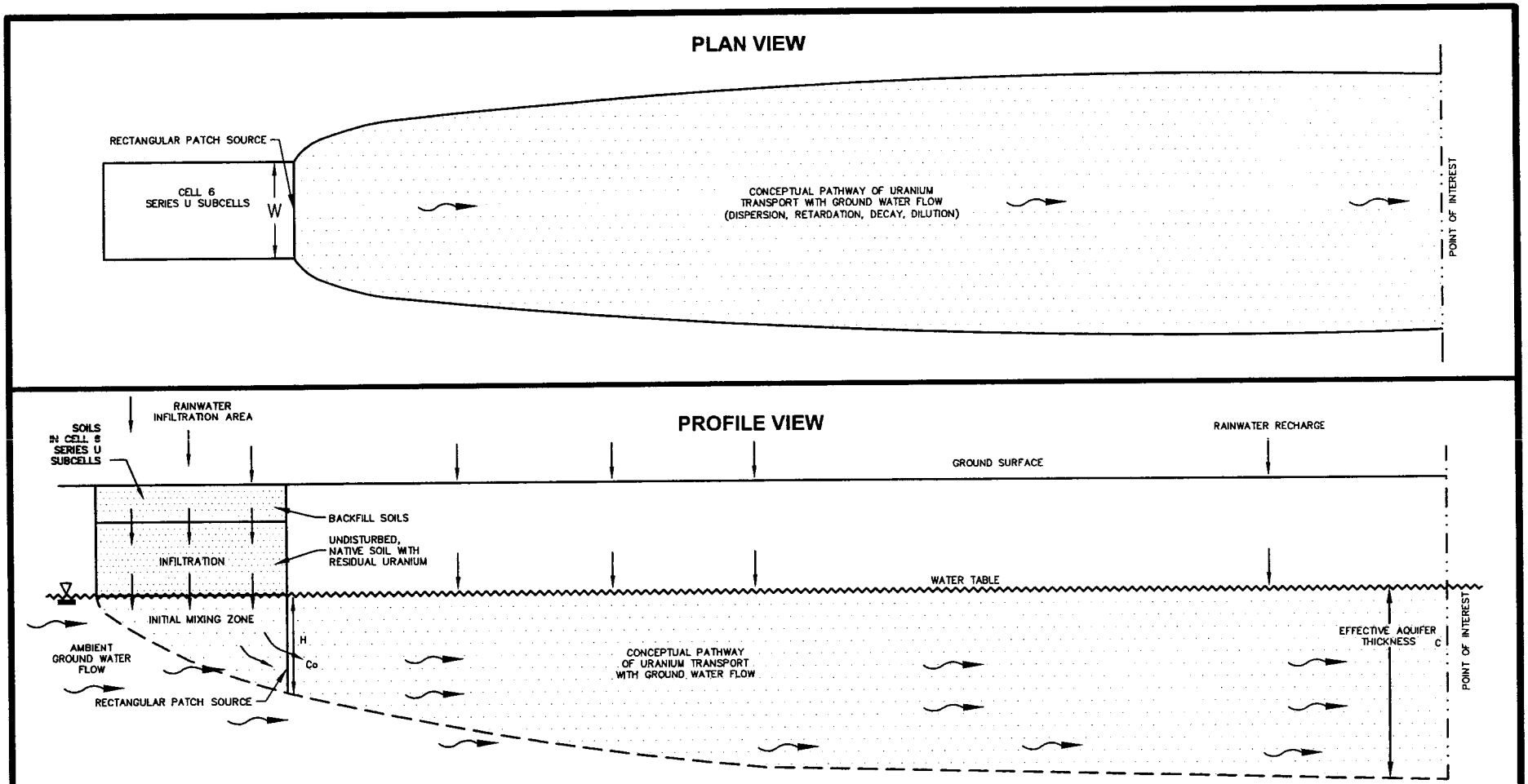

NOTES:

Co = POTENTIAL URANIUM CONCENTRATION IN GROUND WATER AT SOURCE

C = POTENTIAL URANIUM CONCENTRATION AT POINT OF INTEREST

H = MIXING ZONE DEPTH

W = WIDTH OF SOURCE

SCHEMATIC DIAGRAM - NOT TO SCALE

GTE OPERATIONS SUPPORT INCORPORATED

HICKSVILLE, NEW YORK

FIGURE 2 - CROSS-SECTIONAL VIEW POTENTIAL URANIUM TRANSPORT FROM SERIES U SUBCELLS OF CELL 6

DATE:	OCT. 6, 2006
JOB NO.:	25595516
DRAWN BY:	BKR
CHK'D BY:	AP
SCALE:	NOT TO SCALE

URS

5 PENN PLAZA, FLOOR 13
NEW YORK, NEW YORK

Q:\GTE Hic[illegible] NY\Figures\Autocad Drawings\25595516 - GTE OPERATIONS NY\Cell 06 - U04-U11 Uranium Tran[illegible]'2).dwg

Appendix F – Boring Logs

This appendix provides the boring log for the Potential Uranium Transport Report. Boring logs are provided in sequential order, KD1 through KD4. Borings KD1 and KD3 were advanced using a hollow-stem auger drilling rig; Borings KD2 and KD4 were advanced using hollow-stem augers to 69 feet below ground surface, then casing was advanced with a 300-pound hammer to the bottom of the boring. The borings were backfilled with clean fill upon completion.

The main lithologic name with the appropriate group symbol is described at the top of each stratum. The main lithologic group is in capital letters and bold font. Minor variations within the soil stratum are called out at the approximate elevation in which they occur, and the main lithologic group is not repeated nor any variations above the one identified.

Fill is defined as non-native material (evidenced by color, texture, structure, or miscellaneous debris), other than the material GTEOSI used to backfill excavations, which is noted as 'backfill' in the logs.

MAJOR DIVISIONS			GRAPHIC SYMBOL	LETTER SYMBOL	TYPICAL DESCRIPTIONS
COARSE GRAINED SOILS — MORE THAN 50% OF MATERIAL IS LARGER THAN NO. 200 SIEVE SIZE	GRAVEL AND GRAVELLY SOILS — MORE THAN 50% OF COARSE FRACTION RETAINED ON NO. 4 SIEVE	CLEAN GRAVELS (LITTLE OR NO FINES)		GW	WELL-GRADED GRAVELS, GRAVEL-SAND MIXTURES, LITTLE OR NO FINES
				GP	POORLY-GRADED GRAVELS, GRAVEL-SAND MIXTURES, LITTLE OR NO FINES
		GRAVELS WITH FINES (APPRECIABLE AMOUNT OF FINES)		GM	SILTY GRAVELS, GRAVEL-SAND-SILT MIXTURES
				GC	CLAYEY GRAVELS, GRAVEL-SAND-CLAY MIXTURES
	SAND AND SANDY SOILS — MORE THAN 50% OF COARSE FRACTION PASSING NO. 4 SIEVE	CLEAN SAND (LITTLE OR NO FINES)		SW	WELL-GRADED SANDS, GRAVELLY SANDS, LITTLE OR NO FINES
				SP	POORLY-GRADED SANDS, GRAVELLY SANDS, LITTLE OR NO FINES
		SANDS WITH FINES (APPRECIABLE AMOUNT OF FINES)		SM	SILTY SANDS, SAND-SILT MIXTURES
				SC	CLAYEY SANDS, SAND-CLAY MIXTURES
FINE GRAINED SOILS — MORE THAN 50% OF MATERIAL IS SMALLER THAN NO. 200 SIEVE SIZE	SILTS AND CLAYS	LIQUID LIMIT LESS THAN 50		ML	INORGANIC SILTS AND VERY FINE SANDS, ROCK FLOUR, SILTY OR CLAYEY FINE SANDS OR CLAYEY SILTS WITH SLIGHT PLASTICITY
				CL	INORGANIC CLAYS OF LOW TO MEDIUM PLASTICITY, GRAVELLY CLAYS, SANDY CLAYS, SILTY CLAYS, LEAN CLAYS
				OL	ORGANIC SILTS AND ORGANIC SILTY CLAYS OF LOW PLASTICITY
	SILTS AND CLAYS	LIQUID LIMIT GREATER THAN 50		MH	INORGANIC SILTS, MICACEOUS OR DIATOMACEOUS FINE SAND OR SILTY SOILS
				CH	INORGANIC CLAYS OF HIGH PLASTICITY, FAT CLAYS
				OH	ORGANIC CLAYS OF MEDIUM TO HIGH PLASTICITY, ORGANIC SILTS
HIGHLY ORGANIC SOILS				PT	PEAT, HUMUS, SWAMP SOILS WITH HIGH ORGANIC CONTENTS

SOIL CLASSIFICATION CHART

MATERIAL SIZE	PARTICLE SIZE			
	LOWER LIMIT		UPPER LIMIT	
	MILLIMETERS	SIEVE SIZE*	MILLIMETERS	SIEVE SIZE*
SAND				
FINE	.074	#200*	0.42	#40*
MEDIUM	0.42	#40*	2.00	#10*
COARSE	2.00	#10*	4.76	#4*
GRAVEL				
FINE	4.76	#4*	19.1	3/4"•
COARSE	19.1	3/4"•	76.2	3"•
COBBLES	76.2	3"•	304.8	12•
BOULDERS	304.8	12•	914.4	36"

*U.S. STANDARD •CLEAR SQUARE OPENINGS

GRADATION CHART

Notes:

1. Dual symbols are used to indicate borderline classifications or intermixed strata.

2. Soil descriptions and classification are based on field observations, not on laboratory testing of soil physical properties.

3. When used on the boring logs, the following terms are used to describe the consistency of cohesive soils and the relative compactness of cohesionless soils:

Cohesive Soils	Cohesionless Soils
Very Soft	*Very Loose*
Soft	*Loose*
Medium Stiff	*Medium Dense*
Stiff	*Dense*
Very Stiff	*Very Dense*
Hard	

4. When used on the boring logs, the following terms indicate the volume percentage of the minor soil components estimated in the field based on visual observations:
trace: 1 to 10% little: 10 to 20% some: 20 to 35% and: 35 to 50%.

5. Moisture Content:
Dry: Absence of moisture, dusty, dry to the touch
Moist: Damp but no visible water
Wet: Visible free water, usually soil is below the water table

UNIFIED SOIL CLASSIFICATION SYSTEM AND KEY TO LOG OF BORINGS

Project No.: NYSDEC: V-00089-1; URS: 27010-039
Project: Kd Drilling Program
Client: GTEOSI, Hicksville, NY
Log of Boring: KD1
Date Drilled: 8/24/04
Sampler Type: 3-inch/2-inch split spoon driven by 300-lb/140-lb hammer
Logged By: Carrie Olsen

URS
5 Penn Plaza
13th Floor
New York, NY 10001

Depth (feet)	USCS Letter Symbol	USCS Lithologic Symbol	Blows/Foot (center ft only)	Recovery (in per 2-ft interval)	PID Sample Screen (ppm)	NaI 3x3 (kcpm)	Sample Type	Description	Remarks
0								Asphalt Surface elevation at 144.9', first sample at 20'	
1–3								**FILL**, dark brown, fine to medium sand, trace fine gravel and cobbles, dry (lithology observed from auger cuttings to 20' bgs)	
4								(Fill depth interpreted from adjacent borings)	
4–6	SP							Brown, fine to medium **SAND**, trace coarse sand, fine to coarse gravel and cobbles	
10								Cobble layer	

Project No.: NYSDEC: V-00089-1; URS: 27010-039
Project: Kd Drilling Program
Client: GTEOSI, Hicksville, NY
Log of Boring: KD1
Date Drilled: 8/24/04
Sampler Type: 3-inch/2-inch split spoon driven by 300-lb/140-lb hammer
Logged By: Carrie Olsen

URS
5 Penn Plaza
13th Floor
New York, NY 10001

Depth (feet)	USCS Letter Symbol	USCS Lithologic Symbol	Blows/Foot (center ft only)	Recovery (in per 2-ft interval)	PID Sample Screen (ppm)	NaI 3x3 (kcpm)	Sample Type	Description	Remarks
14–20	SP							Brown, fine to medium **SAND**, trace coarse sand, fine to coarse gravel and cobbles	
20–23	GW		21	12	0.0	10.3	Kd	Light brown, fine to coarse **SAND** and fine to coarse **GRAVEL**, medium dense, dry	
			30	18	0.0	10.3		Dense	
24–26	SP		21	18	0.0	NA		Tan, fine to medium **SAND**, trace fine gravel, dense, dry Medium dense Medium to coarse sand, some fine to coarse gravel	NA = Not available (rad data not recorded)

Project No.: NYSDEC: V-00089-1; URS: 27010-039
Project: Kd Drilling Program
Client: GTEOSI, Hicksville, NY
Log of Boring: KD1
Date Drilled: 8/24/04
Sampler Type: 3-inch/2-inch split spoon driven by 300-lb/140-lb hammer
Logged By: Carrie Olsen

URS
5 Penn Plaza
13th Floor
New York, NY 10001

Depth (feet)	USCS Letter Symbol	USCS Lithologic Symbol	Blows/Foot (center ft only)	Recovery (in per 2-ft interval)	PID Sample Screen (ppm)	NaI 3x3 (kcpm)	Sample Type	Description	Remarks
27	SW		41	24	0.0	9.0		Light brown, fine to coarse **SAND**, some gravel, dense, moist	
28	SP							Light brown, fine to medium **SAND**, trace fine gravel, dense, moist	
29	SW		26	20	0.0	8.5		Light brown, fine to coarse **SAND**, trace fine to coarse gravel, medium dense, moist	
30	SP							Brown, fine to medium **SAND**, trace fine gravel, medium dense, moist	
31			26	21	0.0	10.8	Kd	Trace coarse sand	
32									
33			35	24	0.0	10.8		Light brown to tan, fine sand, trace medium to coarse sand and fine gravel to 34', dense, moist	
34									
35			23	24	0.0	9.0		Medium dense	
36	SW							Light brown, fine to coarse **SAND**, trace fine gravel, medium dense, moist	
37	GP		36	22	0.0	9.3		Tan, fine to coarse sandy, **GRAVEL,** moist	
38	SW							Light brown to tan, fine to coarse **SAND**, trace fine gravel, dense, moist	
39	SP		31	24	1.4	9.1		Tan with reddish mottles, fine **SAND**, trace medium sand and fine gravel, dense, moist	

Project No.: NYSDEC: V-00089-1; URS: 27010-039
Project: Kd Drilling Program
Client: GTEOSI, Hicksville, NY
Log of Boring: KD1
Date Drilled: 8/24/04
Sampler Type: 3-inch/2-inch split spoon driven by 300-lb/140-lb hammer
Logged By: Carrie Olsen

URS
5 Penn Plaza
13th Floor
New York, NY 10001

Depth (feet)	USCS Letter Symbol	USCS Lithologic Symbol	Blows/Foot (center ft only)	Recovery (in per 2-ft interval)	PID Sample Screen (ppm)	NaI 3x3 (kcpm)	Sample Type	Description	Remarks
40								Tan with reddish mottle, fine **SAND**, dense, moist Tan, trace clay	
41	SP		28	24	0.8	9.0	Kd	Tan to light brown, occasional gravel, medium dense Dark brown, clay grades out Tan, occasional fine gravel	
42								Trace gravel	
43			26	24	1.7	9.0			
44								Trace clay Light brown, some clay, medium dense	
45			18	24	0.7	9.1		Light brown, fine sandy, **CLAY**, moist, very stiff	
46	CL								
47			2	24	0.5	10.1		Silty, soft, moist to wet	
48	SC							Light brown, clayey, fine **SAND**, moist, very loose	
49			38	24	6.2	8.1		Light brown to tan, fine to medium **SAND**, trace fine gravel, dense, moist	
50	SP							Trace coarse sand and fine to coarse gravel	
51			43	24	7.3	9.5	Kd	Trace medium sand, dense, moist	
52									

Project No.: NYSDEC: V-00089-1; URS: 27010-039
Project: Kd Drilling Program
Client: GTEOSI, Hicksville, NY
Log of Boring: KD1
Date Drilled: 8/24/04
Sampler Type: 3-inch/2-inch split spoon driven by 300-lb/140-lb hammer
Logged By: Carrie Olsen

URS
5 Penn Plaza
13th Floor
New York, NY 10001

Depth (feet)	USCS Letter Symbol	USCS Lithologic Symbol	Blows/Foot (center ft only)	Recovery (in per 2-ft interval)	PID Sample Screen (ppm)	NaI 3x3 (kcpm)	Sample Type	Description	Remarks
53	SP		48	24	10.2	9.0		Light brown, fine to medium **SAND**, trace fine to coarse gravel, dense, moist 1" orange sandy clay	
54									
55			21	24	2.5	9.0		Tan to light tan, medium sand grades out, medium dense	
56									
57			20	24	1.6	9.0			
58									
59			20	24	0.5	9.0			
60									
61			22	24	1.3	9.4	Kd		
62									
63			23	24	1.2	9.1			
64								Dense	
65			31	24	0.0	10.7			

Project No.: NYSDEC: V-00089-1; URS: 27010-039
Project: Kd Drilling Program
Client: GTEOSI, Hicksville, NY
Log of Boring: KD1
Date Drilled: 8/24/04
Sampler Type: 3-inch/2-inch split spoon driven by 300-lb/140-lb hammer
Logged By: Carrie Olsen

URS
5 Penn Plaza
13th Floor
New York, NY 10001

Depth (feet)	USCS Letter Symbol	USCS Lithologic Symbol	Blows/Foot (center ft only)	Recovery (in per 2-ft interval)	PID Sample Screen (ppm)	NaI 3x3 (kcpm)	Sample Type	Description	Remarks
66	CL							Tan to light tan, fine **SAND**, dense, moist	
								Trace bright orange, 1/2" clay seam	
67			37	24	0.5	9.1			
68								Medium dense	
69			26	24	0.9	9.0			
70	SP							Dense	
71			33	24	0.0	9.4	Kd		
72									
73			52	24	0.0	9.1			
74	▼							inferred groundwater level	
								No recovery, wet	
75			5	0	-	-			
76				0					
77									NA = Not available (rad data not recorded)
78			18	14	0.0	NA			

Project No.: NYSDEC: V-00089-1; URS: 27010-039
Project: Kd Drilling Program
Client: GTEOSI, Hicksville, NY
Log of Boring: KD1
Date Drilled: 8/24/04
Sampler Type: 3-inch/2-inch split spoon driven by 300-lb/140-lb hammer
Logged By: Carrie Olsen

URS
5 Penn Plaza
13th Floor
New York, NY 10001

Depth (feet)	USCS Letter Symbol	USCS Lithologic Symbol	Blows/Foot (center ft only)	Recovery (in per 2-ft interval)	PID Sample Screen (ppm)	NaI 3x3 (kcpm)	Sample Type	Description	Remarks
79	SP							Tan, fine to medium **SAND**, trace coarse sand and silt, wet	NA = Not available (PID and rad data not recorded)
				0				No recovery	
80	SP		11	20	0.0	NA	Kd	Tan, fine to medium **SAND**, trace coarse sand and silt, medium dense, wet	
81									
82			23	22	NA	NA			
83									
84			16	10	NA	NA			
85									
86								No samples collected	
87	SP		135	12	NA	NA		Tan, fine to medium **SAND**, trace coarse sand and silt, very dense, wet	
88									
89								No samples collected	
90	SP		79	22	NA	NA		Tan, fine to medium **SAND**, trace coarse sand and silt, very dense, wet	
91									

Project No.: NYSDEC: V-00089-1; URS: 27010-039
Project: Kd Drilling Program
Client: GTEOSI, Hicksville, NY
Log of Boring: KD1
Date Drilled: 8/24/04
Sampler Type: 3-inch/2-inch split spoon driven by 300-lb/140-lb hammer
Logged By: Carrie Olsen

URS
5 Penn Plaza
13th Floor
New York, NY 10001

Depth (feet)	USCS Letter Symbol	USCS Lithologic Symbol	Blows/Foot (center ft only)	Recovery (in per 2-ft interval)	PID Sample Screen (ppm)	NaI 3x3 (kcpm)	Sample Type	Description	Remarks
92	SP							Tan, fine to medium **SAND**, trace coarse sand and silt, very dense, wet	
								No samples collected	
93								No lithology data recorded	NA = Not available (PID and rad data not recorded)
94			63	10	NA	NA			
								No samples collected	
95									
96									
97									
98									
99									
100								No recovery	
101			14	0	-	-			
102								No samples collected	
103									
104									

Project No.: NYSDEC: V-00089-1; URS: 27010-039
Project: Kd Drilling Program
Client: GTEOSI, Hicksville, NY
Log of Boring: KD1
Date Drilled: 8/24/04
Sampler Type: 3-inch/2-inch split spoon driven by 300-lb/140-lb hammer
Logged By: Carrie Olsen

URS
5 Penn Plaza
13th Floor
New York, NY 10001

Depth (feet)	USCS Letter Symbol	USCS Lithologic Symbol	Blows/Foot (center ft only)	Recovery (in per 2-ft interval)	PID Sample Screen (ppm)	NaI 3x3 (kcpm)	Sample Type	Description	Remarks
105								No samples collected	
106									
107									
108									
109									
110									
111									
112									
113									
114									
115									
116									
117									

Project No.: NYSDEC: V-00089-1; URS: 27010-039
Project: Kd Drilling Program
Client: GTEOSI, Hicksville, NY
Log of Boring: KD1
Date Drilled: 8/24/04
Sampler Type: 3-inch/2-inch split spoon driven by 300-lb/140-lb hammer
Logged By: Carrie Olsen

URS
5 Penn Plaza
13th Floor
New York, NY 10001

Depth (feet)	USCS Letter Symbol	USCS Lithologic Symbol	Blows/Foot (center ft only)	Recovery (in per 2-ft interval)	PID Sample Screen (ppm)	NaI 3x3 (kcpm)	Sample Type	Description	Remarks
118								No samples collected	
119									
120									
121									
122									
123			65	0	-	-		No recovery	
124	EOB							NOTES: 1. Boring completed to a depth of 124' on 8/31/04 2. Groundwater estimated at 74' bgs during drilling 3. Continuous sampling was discontinued from 94.5-120' bgs (flowing sand in auger) 4. Boring backfilled to surface with clean soil on 9/3/04 5. Kd samples included off-Site nickel, off-Site uranium, off-Site thorium, on-Site VOCs, and a sample for the GTE attorneys	
125									
126									
127									
128									
129									
130									

Project No.: NYSDEC: V-00089-1; URS: 27010-039
Project: Kd Drilling Program/Lithological Drilling Program
Client: GTEOSI, Hicksville, NY
Log of Boring: KD2
Date Drilled: 9/20/04
Sampler Type: 3-inch split spoon driven by 300-lb hammer / Shelby tube / piston sampler
Logged By: Carrie Olsen

URS
5 Penn Plaza
13th Floor
New York, NY 10001

Depth (feet)	USCS Letter Symbol	USCS Lithologic Symbol	Blows/Foot (center ft only)	Recovery (in per 2-ft interval)	PID Sample Screen (ppm)	NaI 3x3 (kcpm)	Sample Type	Description	Remarks
1								Asphalt Surface elevation at 145.8', first sample at 20' below reference **FILL**, brown, fine sand, some medium sand, trace coarse sand, fine to coarse gravel, and asphalt debris, dry (lithology observed from auger cuttings to 20' bgs)	
2									
3									
4									
5								(Fill depth interpreted from adjacent borings) Brown, fine **SAND**, some medium sand, trace coarse sand, fine to coarse gravel, dry	
6									
7									
8	SP								
9									
10									
11									
12									
13									

Project No.: NYSDEC: V-00089-1; URS: 27010-039
Project: Kd Drilling Program/Lithological Drilling Program
Client: GTEOSI, Hicksville, NY
Log of Boring: KD2
Date Drilled: 9/20/04
Sampler Type: 3-inch split spoon driven by 300-lb hammer / Shelby tube / piston sampler
Logged By: Carrie Olsen

URS
5 Penn Plaza
13th Floor
New York, NY 10001

Depth (feet)	USCS Letter Symbol	USCS Lithologic Symbol	Blows/Foot (center ft only)	Recovery (in per 2-ft interval)	PID Sample Screen (ppm)	NaI 3x3 (kcpm)	Sample Type	Description	Remarks
14–20	SP							Brown, fine **SAND**, some medium sand, trace coarse sand, fine to coarse gravel, dry	
20–22	SW		11	18	0.2	11.1	Kd	Brown, fine to coarse **SAND**, trace fine gravel, medium dense, dry	
22–24	SW		25	32	-	-			
24								Light brown, some to trace gravel	
25	SP		19	18	-	-	GT	Poorly graded **SAND**	
25–26	SW						Kd	Light brown, fine to coarse **SAND**, some to trace fine gravel, medium dense, dry	

Project No.: NYSDEC: V-00089-1; URS: 27010-039
Project: Kd Drilling Program/Lithological Drilling Program
Client: GTEOSI, Hicksville, NY
Log of Boring: KD2
Date Drilled: 9/20/04
Sampler Type: 3-inch split spoon driven by 300-lb hammer / Shelby tube / piston sampler
Logged By: Carrie Olsen

URS
5 Penn Plaza
13th Floor
New York, NY 10001

Depth (feet)	USCS Letter Symbol	USCS Lithologic Symbol	Blows/Foot (center ft only)	Recovery (in per 2-ft interval)	PID Sample Screen (ppm)	NaI 3x3 (kcpm)	Sample Type	Description	Remarks
27–30								No samples collected	
30–32	SP		28	18	0.0	10.4	Kd	Light brown, fine to medium **SAND**, some coarse sand and fine gravel, medium dense, dry Gravel and coarse sand grade out from 31.7-32'	
32–39								No samples collected	

Project No.: NYSDEC: V-00089-1; URS: 27010-039
Project: Kd Drilling Program/Lithological Drilling Program
Client: GTEOSI, Hicksville, NY
Log of Boring: KD2
Date Drilled: 9/20/04
Sampler Type: 3-inch split spoon driven by 300-lb hammer / Shelby tube / piston sampler
Logged By: Carrie Olsen

URS
5 Penn Plaza
13th Floor
New York, NY 10001

Depth (feet)	USCS Letter Symbol	USCS Lithologic Symbol	Blows/Foot (center ft only)	Recovery (in per 2-ft interval)	PID Sample Screen (ppm)	NaI 3x3 (kcpm)	Sample Type	Description	Remarks
40								No samples collected	
41	SP		20	19	0.5	10.3	Kd	Light brown, fine to medium **SAND**, some coarse sand and fine gravel, medium dense, dry Coarse gravel/cobbles at 40.75' Fine sand, some medium sand, trace fine gravel, medium dense, moist	
42									
43								No samples collected	
44	SP							Light brown, fine **SAND**, some medium sand, trace fine gravel, medium dense, moist	
45	SM		14	17	-	-	Kd	Light brown, silty, fine **SAND**, medium dense, moist	
46									
47			21	19	-	-	GT	Light brown to tan	
48								No samples collected	
49									
50								Brown, fine to medium **SAND**, trace coarse sand and fine gravel, medium dense, moist	
51	SP		27	22	0.4	10.5	Kd	Tan, fine sand, coarse sand and gravel grade out, occasional clay balls	
52									

Project No.: NYSDEC: V-00089-1; URS: 27010-039
Project: Kd Drilling Program/Lithological Drilling Program
Client: GTEOSI, Hicksville, NY
Log of Boring: KD2
Date Drilled: 9/20/04
Sampler Type: 3-inch split spoon driven by 300-lb hammer / Shelby tube / piston sampler
Logged By: Carrie Olsen

URS
5 Penn Plaza
13th Floor
New York, NY 10001

Depth (feet)	USCS Letter Symbol	USCS Lithologic Symbol	Blows/Foot (center ft only)	Recovery (in per 2-ft interval)	PID Sample Screen (ppm)	NaI 3x3 (kcpm)	Sample Type	Description	Remarks
53								No samples collected	
54									
55									
56									
57									
58									
59									
60									
61	SP		20	13	0.2	10.4		Tan, fine **SAND**, intermittent clay, medium dense, moist	
62									
63								No samples collected	
64									
65									

Project No.: NYSDEC: V-00089-1; URS: 27010-039
Project: Kd Drilling Program/Lithological Drilling Program
Client: GTEOSI, Hicksville, NY
Log of Boring: KD2
Date Drilled: 9/20/04
Sampler Type: 3-inch split spoon driven by 300-lb hammer / Shelby tube / piston sampler
Logged By: Carrie Olsen

URS
5 Penn Plaza
13th Floor
New York, NY 10001

Depth (feet)	USCS Letter Symbol	USCS Lithologic Symbol	Blows/Foot (center ft only)	Recovery (in per 2-ft interval)	PID Sample Screen (ppm)	NaI 3x3 (kcpm)	Sample Type	Description	Remarks
66–68								No samples collected	
69	SP							Tan, fine **SAND**, medium dense, moist	
70			27	24	0.6	NA	Kd		
71								Tan to light brown, fine to medium sand, trace silt, dense, moist	
72			46	24	-	-	GT		
73								No samples collected inferred groundwater level	
74	▼								
75–78									

Project No.: NYSDEC: V-00089-1; URS: 27010-039
Project: Kd Drilling Program/Lithological Drilling Program
Client: GTEOSI, Hicksville, NY
Log of Boring: KD2
Date Drilled: 9/20/04
Sampler Type: 3-inch split spoon driven by 300-lb hammer / Shelby tube / piston sampler
Logged By: Carrie Olsen

URS
5 Penn Plaza
13th Floor
New York, NY 10001

Depth (feet)	USCS Letter Symbol	USCS Lithologic Symbol	Blows/Foot (center ft only)	Recovery (in per 2-ft interval)	PID Sample Screen (ppm)	NaI 3x3 (kcpm)	Sample Type	Description	Remarks
79–80			69	0	-	-		No recovery	
81–82								No samples collected	
83–84			46	0	-	-		No recovery	
85–87								No samples collected	
88–89			-	0	-	-		No recovery (piston sample attempt)	
90–91								No samples collected	

Project No.: NYSDEC: V-00089-1; URS: 27010-039
Project: Kd Drilling Program/Lithological Drilling Program
Client: GTEOSI, Hicksville, NY
Log of Boring: KD2
Date Drilled: 9/20/04
Sampler Type: 3-inch split spoon driven by 300-lb hammer / Shelby tube / piston sampler
Logged By: Carrie Olsen

URS
5 Penn Plaza
13th Floor
New York, NY 10001

Depth (feet)	USCS Letter Symbol	USCS Lithologic Symbol	Blows/Foot (center ft only)	Recovery (in per 2-ft interval)	PID Sample Screen (ppm)	NaI 3x3 (kcpm)	Sample Type	Description	Remarks
92–93								No samples collected	
94								No recovery	
95	SM		43	<2	0.0	-	GT	Light brown, silty, fine to medium **SAND**, some coarse sand, wet	
96			53	12	0.0	-			
97									
98								No samples collected	
99	SM		76	4	0.0	-		Light brown, silty, fine to medium **SAND**, some coarse sand, wet	
100–101									
102								No samples collected	
103								No recovery	
104			93	0	-	-			

Project No.: NYSDEC: V-00089-1; URS: 27010-039
Project: Kd Drilling Program/Lithological Drilling Program
Client: GTEOSI, Hicksville, NY
Log of Boring: KD2
Date Drilled: 9/20/04
Sampler Type: 3-inch split spoon driven by 300-lb hammer / Shelby tube / piston sampler
Logged By: Carrie Olsen

URS
5 Penn Plaza
13th Floor
New York, NY 10001

Depth (feet)	USCS Letter Symbol	USCS Lithologic Symbol	Blows/Foot (center ft only)	Recovery (in per 2-ft interval)	PID Sample Screen (ppm)	NaI 3x3 (kcpm)	Sample Type	Description	Remarks
105								No recovery	
106									
107								No samples collected	
108									
109	SM		51	8	0.0	-		Light brown, silty, fine to medium **SAND**, some coarse sand and fine gravel, wet	
110									
111								No samples collected	
112									
113	SM		47	12	0.0	-		Light brown, silty, fine to coarse **SAND**, wet	
114									
115									
116							Kd		
117									

Project No.: NYSDEC: V-00089-1; URS: 27010-039
Project: Kd Drilling Program/Lithological Drilling Program
Client: GTEOSI, Hicksville, NY
Log of Boring: KD2
Date Drilled: 9/20/04
Sampler Type: 3-inch split spoon driven by 300-lb hammer / Shelby tube / piston sampler
Logged By: Carrie Olsen

URS
5 Penn Plaza
13th Floor
New York, NY 10001

Depth (feet)	USCS Letter Symbol	USCS Lithologic Symbol	Blows/Foot (center ft only)	Recovery (in per 2-ft interval)	PID Sample Screen (ppm)	NaI 3x3 (kcpm)	Sample Type	Description	Remarks
118	SM		51	11	0.0	-	Kd	Light brown, silty, fine to coarse **SAND**, wet	
119	EOB							NOTES: 1. Boring completed to 118.9' bgs on 9/23/04 2. Groundwater estimated at 74' bgs during drilling 3. Casing and hollow stem auger removed and boring backfilled with clean soil on 09/24/04 4. Kd samples include off-Site nickel, off-Site uranium, off-site thorium, on-Site VOCs, and GTE attorney samples 5. GT, geotechnical samples; samples analyzed for particle size distribution, hydraulic conductivity, total organic carbon, specific gravity, and percent moisture. The sample at 94.5-98.7' bgs was analyzed for particle size distribution and percent moisture.	
120									
121									
122									
123									
124									
125									
126									
127									
128									
129									
130									

Project No.: NYSDEC: V-00089-1; URS: 27010-039
Project: Kd Drilling Program/Lithological Drilling Program
Client: GTEOSI, Hicksville, NY
Log of Boring: KD3
Date Drilled: 9/1/04
Sampler Type: 3-inch split spoon driven by 300-lb hammer
Logged By: Carrie Olsen

URS
5 Penn Plaza
13th Floor
New York, NY 10001

Depth (feet)	USCS Letter Symbol	USCS Lithologic Symbol	Blows/Foot (center ft only)	Recovery (in per 2-ft interval)	PID Sample Screen (ppm)	NaI 3x3 (kcpm)	Sample Type	Description	Remarks
1								Asphalt Surface elevation at 144.9', first sample at 18 ft **FILL**, brown, fine to coarse sand, some gravel and topsoil to 5' bgs , trace cobbles, moist (lithology observed from auger cuttings to 18' bgs)	
2									
3									
4								(Fill depth interpreted from adjacent borings)	
5								Brown, fine to coarse **SAND**, some gravel, trace cobbles, moist	
6									
7									
8	SW								
9									
10									
11									
12									
13									

Project No.: NYSDEC: V-00089-1; URS: 27010-039
Project: Kd Drilling Program/Lithological Drilling Program
Client: GTEOSI, Hicksville, NY
Log of Boring: KD3
Date Drilled: 9/1/04
Sampler Type: 3-inch split spoon driven by 300-lb hammer
Logged By: Carrie Olsen

URS
5 Penn Plaza
13th Floor
New York, NY 10001

Depth (feet)	USCS Letter Symbol	USCS Lithologic Symbol	Blows/Foot (center ft only)	Recovery (in per 2-ft interval)	PID Sample Screen (ppm)	NaI 3x3 (kcpm)	Sample Type	Description	Remarks
14								Brown, fine to coarse **SAND**, some gravel, trace cobbles, moist	
15									
16									
17	SW								
18								Coarse gravel and cobbles grade out, medium dense, dry	
19			18	20	0.0	9.8			
20									
21			18	21	0.0	9.8			
	GW						GT	Well graded **GRAVEL**	
	SW							Brown, fine to coarse **SAND**, some fine gravel, medium dense, dry	
22								No samples collected	
23									
24									
25									
26									

Project No.: NYSDEC: V-00089-1; URS: 27010-039
Project: Kd Drilling Program/Lithological Drilling Program
Client: GTEOSI, Hicksville, NY
Log of Boring: KD3
Date Drilled: 9/1/04
Sampler Type: 3-inch split spoon driven by 300-lb hammer
Logged By: Carrie Olsen

URS
5 Penn Plaza
13th Floor
New York, NY 10001

Depth (feet)	USCS Letter Symbol	USCS Lithologic Symbol	Blows/Foot (center ft only)	Recovery (in per 2-ft interval)	PID Sample Screen (ppm)	NaI 3x3 (kcpm)	Sample Type	Description	Remarks
27									
28	SP		25	24	0.0	9.0		Light brown, fine to medium **SAND**, some fine gravel, medium dense, moist	
29									
30			19	22	0.0	9.0	GT		
31									
32								No samples collected	
33									
34									
35									
36									
37									
38									
39									

Project No.: NYSDEC: V-00089-1; URS: 27010-039
Project: Kd Drilling Program/Lithological Drilling Program
Client: GTEOSI, Hicksville, NY
Log of Boring: KD3
Date Drilled: 9/1/04
Sampler Type: 3-inch split spoon driven by 300-lb hammer
Logged By: Carrie Olsen

URS
5 Penn Plaza
13th Floor
New York, NY 10001

Depth (feet)	USCS Letter Symbol	USCS Lithologic Symbol	Blows/Foot (center ft only)	Recovery (in per 2-ft interval)	PID Sample Screen (ppm)	NaI 3x3 (kcpm)	Sample Type	Description	Remarks
40									NA = Not available (rad data not recorded)
41	SP		25	24	0.0	9.1	GT	Light brown, fine to medium **SAND**, trace fine gravel, medium dense, moist	
42								No samples collected	
43									
44	SP		18	24	0.0	NA		Light brown, fine to medium **SAND**, medium dense, moist Trace clay, medium sand grades out from 44.8-45'	
45									
46	SC		11	24	0.0	11.9	Kd GT	Light brown, clayey **SAND**, stiff, moist	
47	ML							**SILT**	
48	SP		71	15	0.0	11.9		Brown, fine **SAND**, trace clay, moist	
49								No samples collected	
50	SP							Light brown, fine to medium **SAND**, medium dense, moist	
51	SP-SM		29	24	0.0	9.8	GT	Poorly graded **SAND** and silty **SAND**	
52	SP							Light brown, fine to medium **SAND**, medium dense, moist	

Project No.: NYSDEC: V-00089-1; URS: 27010-039
Project: Kd Drilling Program/Lithological Drilling Program
Client: GTEOSI, Hicksville, NY
Log of Boring: KD3
Date Drilled: 9/1/04
Sampler Type: 3-inch split spoon driven by 300-lb hammer
Logged By: Carrie Olsen

URS
5 Penn Plaza
13th Floor
New York, NY 10001

Depth (feet)	USCS Letter Symbol	USCS Lithologic Symbol	Blows/Foot (center ft only)	Recovery (in per 2-ft interval)	PID Sample Screen (ppm)	NaI 3x3 (kcpm)	Sample Type	Description	Remarks
53								No samples collected	
54									
55									
56									
57									
58									
59									
60									
61	SP		18	21	0.0	9.7	GT	Tan, fine **SAND**, medium dense, moist	
62	SP-SM							Poorly graded **SAND** and silty **SAND**	
								No samples collected	
63									
64									
65									

Project No.: NYSDEC: V-00089-1; URS: 27010-039
Project: Kd Drilling Program/Lithological Drilling Program
Client: GTEOSI, Hicksville, NY
Log of Boring: KD3
Date Drilled: 9/1/04
Sampler Type: 3-inch split spoon driven by 300-lb hammer
Logged By: Carrie Olsen

URS
5 Penn Plaza
13th Floor
New York, NY 10001

Depth (feet)	USCS Letter Symbol	USCS Lithologic Symbol	Blows/Foot (center ft only)	Recovery (in per 2-ft interval)	PID Sample Screen (ppm)	NaI 3x3 (kcpm)	Sample Type	Description	Remarks
66								No samples collected	
67									
68									
69									
70									
71	SP		23	20	0.0	9.1	GT	Tan, fine to medium **SAND**, trace coarse sand, medium dense, moist	
72								No samples collected	
73									
74	▼							inferred groundwater level	
75									
76									
77									
78									

Project No.: NYSDEC: V-00089-1; URS: 27010-039
Project: Kd Drilling Program/Lithological Drilling Program
Client: GTEOSI, Hicksville, NY
Log of Boring: KD3
Date Drilled: 9/1/04
Sampler Type: 3-inch split spoon driven by 300-lb hammer
Logged By: Carrie Olsen

URS
5 Penn Plaza
13th Floor
New York, NY 10001

Depth (feet)	USCS Letter Symbol	USCS Lithologic Symbol	Blows/Foot (center ft only)	Recovery (in per 2-ft interval)	PID Sample Screen (ppm)	NaI 3x3 (kcpm)	Sample Type	Description	Remarks
79								No samples collected	
80								No recovery	
81			21	0	-	-			
82									
83			6	0	-	-			
84									
85			19	0	-	-			
86									
87			33	0	-	-			
88									
89	SP		24	12	-	-	GT	Tan, fine to medium **SAND**, trace coarse sand, medium dense, wet	
90								No recovery	
91									

Project No.: NYSDEC: V-00089-1; URS: 27010-039
Project: Kd Drilling Program/Lithological Drilling Program
Client: GTEOSI, Hicksville, NY
Log of Boring: KD3
Date Drilled: 9/1/04
Sampler Type: 3-inch split spoon driven by 300-lb hammer
Logged By: Carrie Olsen

URS
5 Penn Plaza
13th Floor
New York, NY 10001

Depth (feet)	USCS Letter Symbol	USCS Lithologic Symbol	Blows/Foot (center ft only)	Recovery (in per 2-ft interval)	PID Sample Screen (ppm)	NaI 3x3 (kcpm)	Sample Type	Description	Remarks
			22	12	0.0	9.0		No recovery	
92	SP						Kd	Tan, fine to medium **SAND**, trace coarse sand, medium dense, wet	
93								No samples collected	
94									
95									
96									
97									
98									
99									
100									
101	SW		20	4	0.0	-		Tan, fine to coarse **SAND**, medium dense, wet	
102									
103									
104	SP		22	5	0.0	-		Light brown, fine **SAND**, trace silt, wet	

Project No.: NYSDEC: V-00089-1; URS: 27010-039
Project: Kd Drilling Program/Lithological Drilling Program
Client: GTEOSI, Hicksville, NY
Log of Boring: KD3
Date Drilled: 9/1/04
Sampler Type: 3-inch split spoon driven by 300-lb hammer
Logged By: Carrie Olsen

URS
5 Penn Plaza
13th Floor
New York, NY 10001

Depth (feet)	USCS Letter Symbol	USCS Lithologic Symbol	Blows/Foot (center ft only)	Recovery (in per 2-ft interval)	PID Sample Screen (ppm)	NaI 3x3 (kcpm)	Sample Type	Description	Remarks
105	SP							Light brown, fine **SAND**, trace silt, medium dense, wet	
106			9	0	-	-		No recovery	
107	EOB								
108								NOTES: 1. Boring completed to a depth of 107' on 9/3/04 2. Groundwater estimated at 74' bgs during drilling 3. Boring backfilled to surface with clean soil on 9/3/04 4. Kd samples included off-Site nickel, off-Site uranium, off-site thorium, on-Site VOCs, and sample for the GTE attorneys 5. GT= geotechnical samples; geotechnical samples analyzed for grain size analysis, total organic carbon, specific gravity, and percent moisture. The sample from 100' to 103' bgs was analyzed for total organic carbon.	
109									
110									
111									
112									
113									
114									
115									
116									
117									

Project No.: NYSDEC: V-00089-1; URS: 27010-039
Project: Kd Drilling Program/Lithological Drilling Program
Client: GTEOSI, Hicksville, NY
Log of Boring: KD4
Date Drilled: 9/24/04
Sampler Type: 3-inch/2-inch split spoon driven by 300-lb/140-lb hammer
Logged By: Aimee Clark, Carrie Olsen

URS
5 Penn Plaza
13th Floor
New York, NY 10001

Depth (feet)	USCS Letter Symbol	USCS Lithologic Symbol	Blows/Foot (center ft only)	Recovery (in per 2-ft interval)	PID Sample Screen (ppm)	NaI 3x3 (kcpm)	Sample Type	Description	Remarks
16–17–18–19–20								**BACKFILL** Soil previously excavated to 20' bgs and backfilled Surface elevation at 142', first sample at 20'	
21	SW		14	14	0.0	-		Dark tan, fine to coarse **SAND**, some fine to coarse gravel, medium dense, moist	
22	SP							Tan, fine to medium **SAND**, medium dense, moist	
23	SW		25	22	0.1	-	Kd	Tan, fine to coarse **SAND**, medium dense, moist	Lithological observations and field readings limited on geotechnical samples due to their being encased almost entirely in sample tubes. USCS classification of geotechnical samples are based on laboratory results.
24–25	SP		10	20	-	-	GT	Tan, fine to medium **SAND**, medium dense, moist	
26–27–28								No samples collected	

Project No.: NYSDEC: V-00089-1; URS: 27010-039
Project: Kd Drilling Program/Lithological Drilling Program
Client: GTEOSI, Hicksville, NY
Log of Boring: KD4
Date Drilled: 9/24/04
Sampler Type: 3-inch/2-inch split spoon driven by 300-lb/140-lb hammer
Logged By: Aimee Clark, Carrie Olsen

URS
5 Penn Plaza
13th Floor
New York, NY 10001

Depth (feet)	USCS Letter Symbol	USCS Lithologic Symbol	Blows/Foot (center ft only)	Recovery (in per 2-ft interval)	PID Sample Screen (ppm)	NaI 3x3 (kcpm)	Sample Type	Description	Remarks
29								No samples collected	
30	SP							Tan, fine to medium **SAND**, medium dense, moist Brown, some fine gravel, trace silt	
31	SW		12	18	0.1	-	Kd	Tan, fine to coarse **SAND**, trace fine gravel, medium dense, moist	
32								No samples collected	
33									
34									
35									
36									
37									
38									
39									
40	SP							Tan, fine to medium **SAND**, medium dense, moist	
41			18	18	16.9	-	Kd		

Project No.: NYSDEC: V-00089-1; URS: 27010-039
Project: Kd Drilling Program/Lithological Drilling Program
Client: GTEOSI, Hicksville, NY
Log of Boring: KD4
Date Drilled: 9/24/04
Sampler Type: 3-inch/2-inch split spoon driven by 300-lb/140-lb hammer
Logged By: Aimee Clark, Carrie Olsen

URS
5 Penn Plaza
13th Floor
New York, NY 10001

Depth (feet)	USCS Letter Symbol	USCS Lithologic Symbol	Blows/Foot (center ft only)	Recovery (in per 2-ft interval)	PID Sample Screen (ppm)	NaI 3x3 (kcpm)	Sample Type	Description	Remarks
42	SP						Kd	Tan, fine to medium **SAND**, medium dense, moist	
43			23	22	-	-	GT		
44								No samples collected	
45									
46									
47									
48									
49									
50	SP		19	19	0.0	-	Kd	Tan, fine to medium **SAND**, medium dense, moist	
51									
52								No samples collected	
53									
54									

Project No.: NYSDEC: V-00089-1; URS: 27010-039
Project: Kd Drilling Program/Lithological Drilling Program
Client: GTEOSI, Hicksville, NY
Log of Boring: KD4
Date Drilled: 9/24/04
Sampler Type: 3-inch/2-inch split spoon driven by 300-lb/140-lb hammer
Logged By: Aimee Clark, Carrie Olsen

URS
5 Penn Plaza
13th Floor
New York, NY 10001

Depth (feet)	USCS Letter Symbol	USCS Lithologic Symbol	Blows/Foot (center ft only)	Recovery (in per 2-ft interval)	PID Sample Screen (ppm)	NaI 3x3 (kcpm)	Sample Type	Description	Remarks
55								No samples collected	
56									
57									
58									
59									
60									NA = Not available (blow counts and/or recovery not recorded)
61	SP		NA	16	0.0	-	Kd	Tan, fine to medium **SAND**, cobbles at 60', moist	
62									
63	SP/SM		NA	NA	-	-	GT		The water table depth was measured inside the auger, and is thus higher than the actual water table depth within the formation. The water table at the time of drilling lay below 71 ft bgs, as the sample collected from 69 to 71 ft was moist, not wet.
64								No samples collected	
65									
66	▼							inferred groundwater level after boring completion	
67									

Project No.: NYSDEC: V-00089-1; URS: 27010-039
Project: Kd Drilling Program/Lithological Drilling Program
Client: GTEOSI, Hicksville, NY
Log of Boring: KD4
Date Drilled: 9/24/04
Sampler Type: 3-inch/2-inch split spoon driven by 300-lb/140-lb hammer
Logged By: Aimee Clark, Carrie Olsen

URS
5 Penn Plaza
13th Floor
New York, NY 10001

Depth (feet)	USCS Letter Symbol	USCS Lithologic Symbol	Blows/Foot (center ft only)	Recovery (in per 2-ft interval)	PID Sample Screen (ppm)	NaI 3x3 (kcpm)	Sample Type	Description	Remarks
68								No samples collected	Borehole advanced from 69 ft to 113 ft bgs using 4-in diameter casing driven by a 300-lb hammer.
69									
70	SP		25	24	0.0	-	Kd	Tan, fine to medium **SAND**, trace fine gravel	
71								No samples collected	
72									
73									
74									
75									
76									
77									
78									
79								No recovery	
80			88	0	-	-			

Project No.: NYSDEC: V-00089-1; URS: 27010-039
Project: Kd Drilling Program/Lithological Drilling Program
Client: GTEOSI, Hicksville, NY
Log of Boring: KD4
Date Drilled: 9/24/04
Sampler Type: 3-inch/2-inch split spoon driven by 300-lb/140-lb hammer
Logged By: Aimee Clark, Carrie Olsen

URS
5 Penn Plaza
13th Floor
New York, NY 10001

Depth (feet)	USCS Letter Symbol	USCS Lithologic Symbol	Blows/Foot (center ft only)	Recovery (in per 2-ft interval)	PID Sample Screen (ppm)	NaI 3x3 (kcpm)	Sample Type	Description	Remarks
81								No recovery	
82			130					No samples collected	
83			203						
84								No recovery	
85			*						* Blow counts >100 per ft for casing from 85.25 to 89.25 ft bgs.
86								No samples collected	
87									
88									
89									
90									
91									
92									
93									

Project No.: NYSDEC: V-00089-1; URS: 27010-039
Project: Kd Drilling Program/Lithological Drilling Program
Client: GTEOSI, Hicksville, NY
Log of Boring: KD4
Date Drilled: 9/24/04
Sampler Type: 3-inch/2-inch split spoon driven by 300-lb/140-lb hammer
Logged By: Aimee Clark, Carrie Olsen

URS
5 Penn Plaza
13th Floor
New York, NY 10001

Depth (feet)	USCS Letter Symbol	USCS Lithologic Symbol	Blows/Foot (center ft only)	Recovery (in per 2-ft interval)	PID Sample Screen (ppm)	NaI 3x3 (kcpm)	Sample Type	Description	Remarks
94	SP		*63	8	0.0	-	GT	Light brown, fine to medium **SAND**, some silt, wet	The permeability test was not conducted at the 93-96' bgs sample
95									
96									
97			*66	12	0.0	-	Kd		*These 3 spoons were each over-driven 1'; the blow counts given are for the 6-18" interva lwithin the larger 3' interval.
98									
99								No recovery	
100			75	0	-	-			
101									
102									
103			*54	0	-	-			
104									
105	SM							Light brown, silty, fine **SAND**, some medium sand, wet	**This spoon was over-driven 9"; the blow counts are for the 6-18" interval within the larger 3' interval.
106			**48	4	0.0	-	GT		

Project No.: NYSDEC: V-00089-1; URS: 27010-039
Project: Kd Drilling Program/Lithological Drilling Program
Client: GTEOSI, Hicksville, NY
Log of Boring: KD4
Date Drilled: 9/24/04
Sampler Type: 3-inch/2-inch split spoon driven by 300-lb/140-lb hammer
Logged By: Aimee Clark, Carrie Olsen

URS
5 Penn Plaza
13th Floor
New York, NY 10001

Depth (feet)	USCS Letter Symbol	USCS Lithologic Symbol	Blows/Foot (center ft only)	Recovery (in per 2-ft interval)	PID Sample Screen (ppm)	NaI 3x3 (kcpm)	Sample Type	Description	Remarks
107	SM						GT	Light brown, silty, fine **SAND**, some medium sand, wet	The permeability test was not conducted at the 104.5-107.3 bgs sample
108			NA					No recovery	
109	SW		***	12	0.0	-	Kd	Light brown, fine to coarse **SAND**, trace silt and fine gravel, clay/silt seam at 109.75', wet	***Spoon was rotated into formation in an attempt to increase sample recovery. However, after spoon was rotated down in depth 1 ft, the spoon was sheared off the rods. The sheard spoon was recovered, and the 1-ft interval pf material inside it was used for Kd testing.
110			NA					No recovery	
111	SM		NA	8	0.0	-		Light brown, silty, fine to coarse **SAND**, trace fine gravel, wet	
113			NA					No recovery	
114			NA	0	-	-			
115									
116								NOTES: 1. Boring completed to 115.5' bgs on 9/30/04 2. Groundwater depth estimated at 74' bgs during drilling 3. Boring backfilled with clean soil on 9/30/04 4. Kd samples included off-Site nickel, off-Site uranium, off-Site thorium, on-Site VOCs, and a sample for the GTE attorneys 5. GT, geotechnical samples; samples analyzed for particle size distribution, hydraulic conductivity, total organic content, specific gravity, and percent moisture.	
117									
118									
119									

ARCHIVED SAMPLE DISPOSAL REPORT

FORMER SYLVANIA ELECTRIC PRODUCTS INCORPORATED FACILITY

HICKSVILLE, NEW YORK

SITE NUMBER V 00089-1

Prepared by
URS Corporation
and
Envirocon, Inc.

For:
GTE Operations Support Incorporated
One Verizon Way VC34W453
Basking Ridge, NJ 07920

August 2007

TABLE OF CONTENTS

SIGNATURES 3

1.0 INTRODUCTION 4

2.0 BACKGROUND 4

2.1 REGULATORY AUTHORITY 5
2.1.1 Voluntary Agreements 5
2.1.2 EnergySolutions Licenses 5
2.1.3 Waste Generator Site Access Permit 5
2.1.4 Radioactive Materials License 5

3.0 HEALTH/SAFETY & STANDARD OPERATING PROCEDURES 6

4.0 FIELD ACTIVITES SUMMARY 6

4.1 MONITORING PROGRAM 6
4.1.1 Community Air Monitoring Program (CAMP) 6
4.1.2 CAMP Monitoring Results 7
4.1.3 Photoionization Detectors (PIDs) 7
4.1.3.1 Calibration and Inspection 7
4.1.3.2 Daily Calibration and Preoperational Checks 8
4.1.3.3 Operational Mode 8
4.1.3.4 Area Monitoring PID 8
4.1.3.5 Periodic Monitoring PID 8
4.1.4 RadECo Pump Particulate Sampling and Radioparticulate Analysis 8
4.1.5 Monitoring Results 9
4.1.6 Radiological Surveys 9
4.1.6.1 Walkover Survey 9

5.0 SAMPLE DISPOSAL 10

5.1 DOCUMENTATION 10
5.2 WASTE TRANSPORTATION 11

6.0 CONCLUSIONS 11

TABLE

Table 1 Former Sylvania Electric Products Incorporated Facility, Hicksville, New York: Archived Samples Shipment Totals 12

APPENDIX

Appendix A Shipping Manifests
Appendix B Certificates of Disposal

The CD includes a complete electronic copy of this report.

This Archived Sample Disposal Report has been reviewed by URS Corporation – New York, and I am in agreement with the conclusions.

URS Corporation – New York

Robert D. Brathovde, P.E.
Engineer of Record

This Archived Sample Disposal Report has been reviewed by Professional Radiation Consulting, Inc. (PRCI), and I am in agreement with the conclusions.

Professional Radiation Consulting, Inc.

Shane Brightwell, CHP
President

This Archived Sample Disposal Report has been reviewed by Envirocon, Inc. and I am in agreement with the conclusions.

Envirocon, Inc.

Richard Hafner
Radiation Safety Officer

1.0 INTRODUCTION

This report documents the disposal of archived soil and groundwater samples that were previously stored in the GTE Operations Support Incorporated (GTEOSI) building located at 140 Cantiague Rock Road, Hicksville, New York (the "140 Building"). The samples were generated during the investigation and remediation of the property located at 70, 100 and 140 Cantiague Rock Road. Included herein are a summary of field activities associated with the samples disposal operations, a listing of the type and total weight of samples shipped, and copies of shipping manifests and disposal certificates. The radiation survey results associated with the Sea Land® containers used for storage, the 140 Building former archived samples storage area, the Lift Liner™ packaging and temporary storage areas, the sample shipping area, and the post-loading rail spur are filed on Site.

2.0 BACKGROUND

Pursuant to the State Voluntary Clean-up Program, GTEOSI performed an investigation into property located at 140, 100 and 70 Cantiague Rock Road, Hicksville, New York (the "Site"). During the investigation, and subsequent voluntary Phase I remediation, soil and ground water samples were collected and archived in Sea Land® containers located in the eastern portion of the 140 Cantiague Rock Road building warehouse area. The samples were collected primarily for the analysis of radioactivity, volatile organic compounds (VOCs) and metals. To accommodate the project analytical objectives, samples were stored on Site in several ways: two-gallon and five-gallon plastic buckets; plastic Marinellis; glass and plastic jars and vials ranging from 20-milliliter glass vials to 32-ounce plastic jars. The buckets and Marinellis held bulk soils while the soils and ground water samples in the jars and vials were treated or preserved with methanol, nitric acid, hydrochloric acid or sodium hydroxide, as required by the laboratory analytical methods.

Subsequent to completion of the Phase I remediation, the New York State Department of Health (NYSDOH) issued a letter dated July 17, 2006 to Envirocon, Inc. of Missoula, Montana (Envirocon), the Site remediation contractor who holds the New York State Radioactive Materials License Number (3095-4330), requiring that the archived samples be disposed. Based on this letter and with NYSDOH's approval, a disposal program was implemented and the archived samples were shipped on November 7, 2006, and December 4, 2006 to Envirocare of Utah, Inc. (Envirocare) in Clive, Utah for final disposition. The final certificate of disposal was received on August 8, 2007 following treatment (incineration) of the last portion of the waste on August 5, 2007. It should be noted that since the last shipment of excavated soils from the Site in 2004, Envirocare of Utah, Inc. (Envirocare) has changed its name to Energy*Solutions* and shall be referred to as such in this report.

During the Phase I soil remediation program, soils excavated for disposal were placed into Lift Liners™ on Site then transported by flat-bed truck to the rail spur on West John Street, Hicksville, New York. At the rail spur, the Lift Liners™ were loaded into gondola railroad cars for shipment to Energy*Solutions* using proper waste manifesting procedures. These same processes and procedures were utilized for the disposal of the archived samples.

2.1 REGULATORY AUTHORITY

Prior to the investigation and Phase I remediation program, GTEOSI entered into the following agreements with the State. Disposal of the archived samples were performed in general accordance with these agreements. These agreements are listed and described briefly in the following sub-sections.

2.1.1 Voluntary Agreements

GTEOSI entered into two voluntary agreements with New York State Department of Environmental Conservation (NYSDEC). The first Voluntary Agreement (VA) (Index # W1-0844-98-08) was signed on April 7, 1999 and provided for GTEOSI to perform an investigation of the Site. The second, a Voluntary Cleanup Agreement (VCA), Index # W1-0903-01-12, was effective on January 6, 2003, and provided for Site soil remediation. Under this agreement, GTEOSI agreed to set forth a process and implement activities designed to address environmental contamination at the Site.

Under the voluntary agreements, NYSDEC acts cooperatively with NYSDOH and the Nassau County Department of Health (NCDOH) to provide oversight and review of Site remediation operations.

2.1.2 Energy*Solutions* Licenses

Energy*Solutions* is a Nuclear Regulatory Commission (NRC) licensed and regulated private waste disposal facility designed specifically for Class A, low-level radioactive waste in Clive, Utah. Energy*Solutions* disposes of waste material in aboveground disposal cells that are in conformance with specifications created by the United States Department of Energy (USDOE) and the United States Environmental Protection Agency (USEPA) and meet Title 40 of the *Code of Federal Regulations* (CFR) Part 264 and the NRC disposal requirements.

2.1.3 Waste Generator Site Access Permit

The State of Utah authorizes waste generators, waste processors and waste collectors to deliver radioactive wastes to a land disposal facility located within the State of Utah by issuance of a Site Access Permit. Site Access Permit Number 0205001352 was issued for the Energy*Solutions* facility.

2.1.4 Radioactive Materials License

Operations involving radioactive materials at the Site were regulated by the New York State Department of Labor (NYSDOL) (on July 1, 2006, the Radiological Health Unit was transferred

to the NYSDOH) under Part 38, "Ionizing Radiation Protection." The Site remediation contractor, Envirocon, has been issued NYSDOL Radioactive Materials License (RML) Number 3095-4330, for radioactive material operations at the Site. Inspectors from NYSDOL regularly reviewed Site operations.

3.0 HEALTH/SAFETY & STANDARD OPERATING PROCEDURES

During the Phase I Remediation, Project Health and Safety (H&S) protocols were designed and implemented at the Site. For the archived sample disposal activities, the Phase I Remediation Project H&S plan was also utilized for the successful completion of this phase of the project.

For the archive sample disposal activities, a Standard Operating Procedure (SOP) was also developed for the performance of external gamma radiation surveys and calibration procedures for radiation instrumentation. A Radiological and Chemical Work Permit (RWP/CWP) was issued prior to start of work. All workers involved with this phase of the project read and signed the RWP/CWP) and were briefed on a daily basis before the start of activities.

4.0 FIELD ACTIVITES SUMMARY

On October 2, 2006, sample disposal operations at the Site commenced. Prior to opening the Sea Land® containers or the sample containers, field monitoring equipment was calibrated and positioned for operation. The monitoring program utilized during archived sample disposal activities is described below.

4.1 MONITORING PROGRAM

As part of the archived sample disposal program, GTEOSI implemented a monitoring program for both radionuclides and VOCs to monitor for potential exceedances of the RWP/CWP action levels.

4.1.1 Community Air Monitoring Program (CAMP)

The Community Air Monitoring Program (CAMP) was implemented during the Phase I remedial activities. The CAMP monitored VOC and particulate emissions and was conducted during intrusive field activities to protect Site workers and the general public from exposure to emissions. As a complement to the CAMP, radioparticulate matter (U-238, U-234, Th-232, and total uranium) monitoring was performed at the CAMP stations to demonstrate compliance with 6 NYCRR Part 380.

With the approval of the NYSDEC, a modified CAMP was implemented during the archived sample disposal activities. CAMP results were recorded on Air Sample Data Sheets placed on file at the Site and at the GTEOSI offices in New Jersey.

A CAMP monitoring station was set up outside and south of the 140 Building near the most westerly roll up door; this location was established to document background conditions. A second monitoring station was positioned east of the background monitoring station at the truck loading dock on the south side of the 140 Building. This is the location where Lift Liners™ were loaded onto a flat-bed truck for transport to the rail spur. Up to three additional monitoring stations were set up inside the 140 Building in the areas where each Lift Liner™ was being loaded. The number of monitoring stations inside the building varied based on the Lift Liners™ loading activities.

Monitoring at each CAMP station included the use of a:

- MiniRAE 2000 – A photoionization detector (PID) used to monitor VOCs; and
- RadECo Sampling Pump – An air pump used to collect samples [at 3.5 cubic feet per minute (ft^3/min)] to be analyzed for radioparticulates.

The PIDs were placed at the monitoring stations daily, prior to the start of the archived sample disposal activities and were retrieved after work stopped for the day. The data was reviewed at the end of each day. Instruments were also monitored periodically throughout the day to ensure that they were operating properly and that action levels were not exceeded.

Radioparticulate sampling was conducted continuously from the beginning of the disposal activities until the time when operations were terminated. Sample filters were collected daily and analyzed with an alpha/beta scintillation counter on Site.

4.1.2 CAMP Monitoring Results

During the performance of the archived samples disposal activities, CAMP stations had no RWP/CWP action level exceedences. These daily measurements of the monitoring stations are filed on Site and at the GTEOSI offices in New Jersey.

4.1.3 Photoionization Detectors (PIDs)

The PIDs were used to monitor airborne VOC concentrations, both for area monitoring and for screening of the atmospheres inside newly opened Sea Land containers and for screening of Lift Liners™. As indicated above, the PIDs that were used were MiniRAE™ 2000 manufactured by RAE Systems Inc.

4.1.3.1 Calibration and Inspection

The three PIDs used in this program (serial numbers 110-006854, 110-007501, and 110-007601) were sent to Pine Environmental Service Inc. for calibration and inspection, prior to being used for the archived sample disposal activities. Signed Calibration and Inspections Forms are filed on Site and at the GTEOSI offices in New Jersey.

4.1.3.2 Daily Calibration and Preoperational Checks

Before the start of the archived sample disposal activities, the PIDs were checked for proper operation. The particulate filters were cleaned or replaced to minimize the build up of dust and debris. A pre-use "fresh-air" calibration was conducted in an area away from the archived sample disposal work area daily (usually in the 140 Building west, front parking lot or in the office area of the 140 Building). The fresh-air calibration set the zero-point for each PID. Subsequently, a span calibration was performed using a vendor-supplied calibration gas. For this activity a 100-part per million (ppm) isobutylene/air mixture was used. This calibration set the 100-ppm reading for the PID. The results of the calibrations and preoperational checks were recorded on the Daily PID Checklist filed on Site and at the GTEOSI offices in New Jersey.

4.1.3.3 Operational Mode

The area-monitoring PIDs were operated in "Survey" mode, which periodically recorded the PID readings. The PID microprocessors recorded: run time, average readings, and peak readings. At the end of the workday, this information was recorded on the Daily Activity Report.

4.1.3.4 Area Monitoring PID

One PID was set up to continuously monitor the breathing-air zone in each work area. A work area was considered to be the area between the Sea Land® container and the Lift Liner™ frame being filled with soil. The workers usually opened the Marinellis inside the Sea Land® container and carried the opened Marinellis to the ready Lift Liners™. The Marinellis contents were then placed into the Lift Liners™. The area between the Sea Land® container and Lift Liners™ was considered to have the highest potential for airborne VOC concentrations, so this is where the area-monitoring PID, as well as the CAMP particulate samplers, were placed.

4.1.3.5 Periodic Monitoring PID

A hand-held PID was taken to the archived sample disposal work area to verify that the RWP/CWP action levels were not exceeded. The results of the periodic monitoring were recorded on the Periodic PID Monitoring Results log sheet filed on Site and at the GTEOSI offices in New Jersey.

4.1.4 RadECo Pump Particulate Sampling and Radioparticulate Analysis

The RadECo pump was calibrated by the manufacturer at their RadECo Incorporated facility in Taftville, CT prior to the commencement of the archived sample disposal activities. Similarly, the Alpha/Beta detector was calibrated by the manufacturer, Ludlum Measurements, Inc.,

Sweetwater, Texas. The calibration documentation for both was filed on Site and at the GTEOSI offices in New Jersey.

4.1.5 Monitoring Results

The RWP/CWP for the archived sample disposal activities specified a PID action level of 25 ppm (stop work and reevaluation of activities). This action level was only exceeded twice during area monitoring. The first exceedance occurred on October 12, 2006 when a Marinelli containing discolored soils was opened to the atmosphere and the contents emptied into a Lift Liner™. The maximum measured PID reading was 34.4 ppm. The work was stopped immediately, and the workers were asked to leave the work area. As a result of this event, the workers were briefed and instructed not to open containers with moist or discolored soil samples and to place them un-opened in the Lift Liner™. The workers resumed their activities after the work area was cleared. The second exceedance was recorded on October 20, 2006, with a maximum measured PID reading of 40.7 ppm, the work was stopped immediately, and the workers were asked to leave the work area in an attempt to locate the source. No source was found and activities resumed. The likely cause of this temporary exceedance was the high humidity present that day. There were no other recorded occurrences of PID readings that exceeded the RWP/CWP action levels.

The radioparticulate analysis recorded no exceedances.

4.1.6 Radiological Surveys

Surveys of the Lift Liners™ and gondolas were conducted to document compliance with United States Department of Transportation (USDOT) requirements prior to transport. Each Lift Liner™ was prepared for shipment, so that under conditions normally incident to transportation, the radiation level did not exceed 200 millirems per hour (mrem/hr) on the external surface of the package, and the transport index did not exceed 10. In addition, radiological surveys were performed at the rail spur to verify that a release did not occur.

4.1.6.1 Walkover Survey

All Sea Land® containers were surveyed using the 3-inch NaI calibrated to a data logger for radiation and cleared for reuse. The radiation survey of Sea Land® containers was completed on November 2, 2006. Radiation surveys of the 140 Building former sample storage area, Lift Liner™ packaging and temporary storage areas, and sample shipping area were completed on November 8, 2006. Radiological surveys were performed on gondolas prior to use and after loading. Loading operations were monitored on a continuous basis by visual observation and qualitative radiological surveys to verify waste packages were not breached. Finally, the post-loading rail spur radiation clearance survey was completed on November 9, 2006. All areas surveyed had activity levels consistent with background levels. Survey results are filed on Site and at the GTEOSI offices in New Jersey.

5.0 SAMPLE DISPOSAL

Buckets and Marinellis containing soil were opened and emptied into the Lift Liners™. The empty buckets were then cut up and placed in the Lift Liners™. The empty Marinellis were fed into a chipper and the plastic chips were captured in bags; the bags were placed in the Lift Liners™. Some buckets did not come into direct contact with soil samples as they contained Marinellis or other containers with soil. These buckets were scanned and cleared for reuse.

As shown on Table 1, a total of 16 Lift Liners™ (numbers 9226 through 9239, 9247 and 9245) were filled and scanned for radioactivity and VOC vapors in the 140 Building, then loaded onto a flat-bed truck at the 140 Building truck dock and transported to the West John Street rail spur where they were placed in gondola cars for shipment to Energy*Solutions*. The last Lift Liner™ was filled and scanned on October 25, 2006. On November 7, 2006, all 16 filled Lift Liners™ were transported to the rail spur and placed in two gondola cars. The shipment arrived intact at Energy*Solutions* on November 20, 2006. The shipping manifests are in Appendix A and the certificates of disposal are in Appendix B. Disposal for this shipment occurred on December 11, 2006 (gondola 0840-01-0988) and December 19, 2006 (gondola 0840-01-0987).

Vials and jars were placed in seven Lab Pack 55-gallon drums (numbers 9240 through 9246). To prevent breakage, each Lab Pack drum was supplied with an absorbent packing material to place around the vials and jars to provide cushioning. The drums were shipped by truck on December 4, 2006 to Energy*Solutions*, and received at the disposal facility on December 7, 2006. The shipping manifests are in Appendix A and the certificates of disposal are in Appendix B. Disposal for this shipment (0840-07-0001) occurred on March 5, 2007 and the treatment of the byproduct secondary waste (incineration) occurred on August 5, 2007.

Both the Lift Liners™ and the Lab Pack drums were surveyed for radioactivity prior to shipment and all were cleared for shipment. These surveys are recorded on Shipment Survey forms kept on file on Site and at the GTEOSI offices in New Jersey.

As shown on Table 1, a total of 206,620 pounds of soil and ground water samples and associated waste were shipped from the Site in November and December 2006. This included 205,910 pounds in Lift Liners™ and 710 pounds in Lab Pack drums.

5.1 DOCUMENTATION

Documentation was generated for each waste shipment, including the Railcar Inspection Form, Transport Vehicle Release Checklist (a daily checklist for trucks and packages), straight bill of lading, and an NRC 540 and 541 forms for LLRW. A New York Hazardous Waste Manifest was completed for the mixed waste shipment consisting of the seven drums. Copies were provided to the Priority Transport truck driver, and the on-Site shipping files; Energy*Solutions* received the original signed manifest by mail. Electronic files of the NRC 540, 541and New York Hazardous Waste Manifests were sent to Energy*Solutions*.

Upon receipt and acceptance of the shipment, Energy*Solutions* signed the original manifest and mailed a copy of the NRC 540 form to GTEOSI. Similarly, upon placement of the waste into the landfill, the Certificate of Disposal (with the date of disposal) was sent to GTEOSI. Documentation received from Energy*Solutions* was filed with the appropriate manifests on Site. EnergySolutions also sent copies of New York Hazardous Waste Manifests to the States of Utah and New York.

5.2 WASTE TRANSPORTATION

The Lift Liners™ were manifested and loaded onto a flat-bed truck for the 0.5-mile trip to the rail spur located at West John Street. Waste transportation was performed pursuant to the Traffic Control Plan provided in Appendix C of the *Comprehensive Soil Remediation Program Work Plan, Former Sylvania Electric Products Facility, Hicksville, New York,(Revision 5: June 2003)* (URS, et. al. 2003) (Work Plan). At the spur, the Lift Liners™ were loaded into polypropylene-lined steel gondolas and, from there, shipped to Energy*Solutions* for disposal.

6.0 CONCLUSIONS

The disposal activities of the archived samples project at the Site began on October 2, 2006 and were completed on November 7, 2006. During the disposal activities, CAMP stations had no RWP/CWP action level exceedences.

A total of 16 Lift Liners™ were filled and scanned for radioactivity and VOC vapors in the 140 Building, then loaded onto a flat-bed truck at the 140 Building truck dock and transported to the West John Street rail spur where they were placed in gondola cars and shipped to Energy*Solutions*. The radiation level did not exceed 200 millirems per hour (mrem/hr) on the external surface of the package, nor did the VOC vapors exceed the action level set at 25 ppm. The shipment arrived at Energy*Solutions* on November 20, 2006. Appendices A and B. Disposal for this shipment occurred on December 11, 2006 (gondola 0840-01-0988) and December 19, 2006 (gondola 0840-01-0987).

Archived samples vials and jars were placed in seven Lab Pack 55-gallon drums and shipped by truck on December 4, 2006 to Energy*Solutions*. Prior to shipment, the drums were scanned for radioactivity and VOCs and were cleared for shipment. Energy*Solutions* received the drums at the disposal facility on December 7, 2006. Disposal for this shipment (0840-07-0001) occurred on March 5, 2007 and the treatment of the byproduct secondary waste (incineration) occurred on August 5, 2007.

Table 1: Former Sylvania Electric Products Incorporated Facility, Hicksville, New York Archived Samples Shipment Totals

Item Count	Lift Liner™ or Drum Number	Gross Weight (lbs)	Waste Weight (lbs)	Container Volume (ft^3)	Waste Volume (ft^3)	Total Activity (mCi)
1	9226	7120	7040	120	120	0.10622
2	9227	8760	8680	200	200	0.13096
3	9228	10200	10120	200	200	0.15269
4	9229	12040	11960	200	200	0.18045
5	9230	14020	13940	200	200	0.21033
6	9231	15690	15610	200	200	0.23553
7	9232	15510	15430	200	200	0.23281
8	9233	13570	13490	200	200	0.20354
9	9234	15340	15260	200	200	0.23024
10	9235	16680	16600	200	200	0.25046
11	9236	15170	15090	200	200	0.22768
12	9237	15800	15720	200	200	0.23718
13	9238	13390	13310	200	200	0.20082
14	9239	15400	15320	200	200	0.23115
15	9240	280	104	7.5	1.39	8.00E-04
16	9241	280	105	7.5	1.41	8.15E-04
17	9242	270	106	7.5	1.42	8.15E-04
18	9243	250	95	7.5	1.28	7.39E-04
19	9244	240	90	7.5	1.2	6.94E-04
20	9245	280	104	7.5	1.39	8.00E-04
21	9246	280	106	7.5	1.42	8.15E-04
22	9247	11340	11260	200	200	0.16989
23	9248	7160	7080	120	120	0.10682
Totals for All		209070	206620	3092.5	3049.51	3.11
Totals for Lift Liners™		207190	205910	3040	3040	3.11
Totals for Drums		1880	710	52.5	9.51	0.00548

Notes:

lbs = pounds
ft^3 = cubic feet
mCi = millicurie
Totals for weight and volume are rounded.
Waste Weight = Gross Weight – Weight of Lift Liner™ (80 lbs)
The 710 lbs total for Drums is the sum of 361.7 lbs for soil and 347.72 lbs for preserved soil.
Items 15 through 21 are Drums; the remainder is Lift Liners™.
Total activity for Lift Liners™, Drums, and the sum has been rounded to 3 significant digits.

SOILS REPORT FALL 2002

FORMER SYLVANIA ELECTRIC PRODUCTS INCORPORATED FACILITY

HICKSVILLE, NEW YORK

SITE NUMBER V00089-1

GTE OPERATIONS SUPPORT INCORPORATED

For:

GTE Operations Support Incorporated
600 Hidden Ridge Drive
Irving, Texas 75038

Prepared by:

URS Corporation
1701 Golf Road, Suite 1000
Rolling Meadows, Illinois 60008

March 2003

TABLE OF CONTENTS

EXECUTIVE SUMMARY

EXECUTIVE SUMMARY 1

1.0 INTRODUCTION 1

1.1 PROJECT BACKGROUND 1
1.1.1 Site Description 1
1.1.2 Adjacent properties 2
1.2 PROJECT OBJECTIVES 2
1.3 REPORT ORGANIZATION 2

2.0 PHYSICAL CHARACTERISTICS 3

2.1 GEOLOGY 3
2.1.1 Regional Geology 3
2.1.2 Site Geology 3
2.2 HYDROGEOLOGY 3

3.0 SOIL BORING INVESTIGATION 5

3.1 SITE CHARACTERIZATION METHODS 5
3.1.1 Utility Clearance 5
3.1.2 Boring Installation 5
3.1.3 Exposure Monitoring 6
3.2 DATA ANALYSIS 6
3.2.1 Laboratory Methods 6
3.2.2 Data Validation and Interpretation 8

4.0 ANALYTICAL RESULTS 9

4.1 RADIOLOGICAL CHARACTERIZATION 9
4.2 CHEMICAL CHARACTERIZATION 9

5.0 CONCLUSIONS 10

6.0 REFERENCES 11

List of Tables

1. Soil Boring Depths
2. Soil Core Radiation Field Screening Alpha/Beta Data
3. Soil Core Radiation Field Screening Gamma Data
4. Sample Identification and Analytical Summary
5. Soil Gamma Spectrometry Data
6. Soil Alpha Spectroscopy Data
7. Soil Volatile Organic Compound Data
8. Soils Metals Data
9. Soil Nickel Data

List of Figures

1. Site Location Map
2. Soil Boring Locations
3. Soil Boring Locations with Historic Overlay
4. Volatile Organic Compounds
5. Soil Nickel Data
6. U-238 and Th-232 – Alpha Spectroscopy Results
7. U-238 and Th-232 – Gamma Spectroscopy Results

List of Appendices

A. Photographs
B. Boring logs
C. Data Usability Summary Reports

List of Abbreviations and Acronyms

ASP	analytical services protocol
bgs	below ground surface
CAMP	community air monitoring program
CERCLA	Comprehensive Environmental Response Compensation Liability Act
CLP	contract laboratory program
DUSR	data usability summary report
EM	electromagnetic
FSP	Field Sampling Plan
GPR	Ground Penetrating Radar
GTEOSI	GTE Operations Support Incorporated
J	estimated value
mg/Kg	milligram per kilograms
mrem	millirem
MS/MSD	matrix spike/matrix spike duplicate
NaI	sodium iodide
NCDPW	Nassau County Department of Public Works
ND	not detected
NRC	Nuclear Regulatory Commission
NYSDEC	New York State Department of Environmental Conservation
NYSDOH	New York State Department of Health
OSWER	Office of Solid Waste and Emergency Response (USEPA)
PCE	tetrachloroethene
PID	photoionization detector
ppb	parts per billion
QA/QC	quality assurance and quality control
QAPP	quality assurance project plan
RI/FS	Remedial Investigations/Feasibility Studies
RPD	relative percent difference
TAGM	Technical and Administrative Guidance Memorandum
TAL	target analyte list
TCE	trichloroethene
TLD	thermoluminescent dosimeters
ug/Kg	microgram per kilogram
URS	URS Corporation
USEPA	United States Environmental Protection Agency
USRADS	Ultrasonic Ranging and Detection System
VOC	Volatile Organic Compounds
VCP	Voluntary Cleanup Program

EXECUTIVE SUMMARY

This document supplements previous soil investigations of the Former Sylvania Electric Products Incorporated Facility in Hicksville, New York (the Site) performed by GTE Operations Support Incorporated (GTEOSI) in cooperation with the New York State Department of Environmental Conservation (NYSDEC) under voluntary cleanup program (VCP) agreement WI-0844-98-08, dated April 7, 1999.

The Site consists of three separately owned properties that are located at 70 Cantiague Rock Road (the 70 Property), 100 Cantiague Rock Road (the 100 Property), and 140 Cantiague Rock Road (the 140 Property).

From 1952 to 1966 the Site was operated for the fabrication of reactor fuel elements, as well as high temperature coatings and composite alloys for space and aircraft industries. Three main buildings and twelve support buildings were used for this purpose. All buildings were demolished prior to 1970 with the exception of a portion of Building 4, which was decommissioned in accordance with applicable regulations and released for unrestricted use by the New York State Department of Labor in 1967.

This investigation was designed to confirm proper sheet pile placement prior to the commencement of remedial activities. In total, 170 borings were advanced at the Site during this phase. Soil cores were screened in the field and samples were analyzed by STL Laboratories, Inc., of Earth City, Missouri. This round of analytical results confirms the isolated areas of radioactive materials on each of the properties investigated. These areas are beneath pavement or occur several feet below ground. Tetrachloroethene (PCE) and trichloroethene (TCE), common solvents, were found in several subsurface locations.

In cooperation with NYSDEC, the investigative program is complete. Remedial activities will begin in the Spring of 2003.

1.0 INTRODUCTION

1.1 PROJECT BACKGROUND

This report presents the findings of the soil investigation program performed at the Former Sylvania Electric Products Incorporated Facility (the Site), Cantiague Rock Road, Hicksville, New York (Figure 1). The Site is comprised of three adjacent parcels; 70, 100, and 140 Cantiague Rock Road. The investigation was performed by URS Corporation (URS) on behalf of GTE Operations Support Incorporated (GTEOSI) in cooperation with the New York State Department of Environmental Conservation (NYSDEC). The investigation was conducted in accordance with the approved *Soil Boring Work Plan (Revision 1: September 2002)* and pursuant to the Voluntary Cleanup Program (VCP) Agreement between GTEOSI and the NYSDEC (the agreement).

This investigation was intended to provide the information necessary to accurately and safely carry out installation of shoring/sheet pile and excavation activities at the Site. The investigation was conducted to verify the horizontal and vertical extent of select contaminant impacts to Site soils. The scope was based on the acquisition of representative samples supplementing those obtained during prior investigations. The investigation was performed in accordance with applicable investigative procedures set forth in the NYSDEC *Technical and Administrative Guidance Memorandum (TAGM), Guidelines for Remedial Investigations/Feasibility Studies (RI/FS), HWR-89-4025, March 1989* (NYSDEC 1989) and United States Environmental Protection Agency (USEPA) *Guidance for Conducting Remedial Investigations and Feasibility Studies Under Comprehensive Environmental Response and Compensation Liability Act (CERCLA)* (USEPA 1988).

The soil investigation program has been performed in several phases. In Phase I of the initial Site investigation a high-resolution ground penetration radar (GPR) survey, an Ultrasonic Ranging and Detection System (USRADS) exterior radiation survey, and a Site survey were performed. Phase II included advancing 195 soil borings, installing monitoring wells, collecting ground water samples, analyzing soil and water samples, compiling, validating, and interpreting data, and preparing the reports. The current soil investigation, presented herein, was performed to define proper sheet pile placement.

1.1.1 Site Description

The Site is in west central Long Island, approximately 1 mile west of the Hicksville, New York town center (Figure 1). Over 95 percent of the 9.5-acre fenced Site is either paved or occupied by buildings. The Site is relatively flat with a slight downward slope toward the south. Areas addressed as part of this report are described in further detail below and are shown in the Site photographs (Appendix A) and on Figure 2.

Historically, the Site was comprised of Lots 79 and 80 containing three main buildings (designated as buildings 1, 2, and 4) and twelve support buildings used to fabricate reactor fuel elements. With the exception of a portion of historical Building 4, the Site buildings were demolished prior to 1970. Before the construction of the current buildings, the property was subdivided into three new parcels: the 70 Property, the 100 Property, and the 140 Property (identified as Lot 94, Lot 99 and Lot 100). GTEOSI's corporate genealogy relevant to its involvement with historical Site uses, manufacturing, and disposal practices was presented in the Work Plan (O'Brien & Gere 1998). The 70 Property, on the southern portion of the Site, consists of an approximately 79,210-square foot (ft^2) one-story brick building and the associated land. The 100 Property is centrally located on the Site and consists of the fenced area enclosing an 80,100-ft^2 two-story distribution building and paved parking lots. The 140 Property houses an

approximately 54,500-ft^2 one-story office and industrial building. Additional information and property descriptions were presented in the *Soil Boring Work Plan, Revision 1: September 2002* (URS 2002).

1.1.2 Adjacent properties

The Site is bounded to the north by the Nassau County Department of Public Works (NCDPW), a facility that stores and maintains heavy equipment for road maintenance. The Nassau County Parks Department (Cantiague Park) Golf Course driving range is to the east. South of the Site is a property formerly owned by General Semiconductor (and formerly General Instrument), which has been designated a Class 2 State listed inactive hazardous waste site. Cantiague Rock Road and commercial and industrial properties are to the west.

1.2 PROJECT OBJECTIVES

The investigation addresses the following program objectives:

- Gather additional geotechnical information data;
- Assess the horizontal and vertical extent of select contaminant impacts to soil that are required to carry out the excavation activities and shoring design; and
- Further define the nature and extent of residuals in the soils at selected locations.

These objectives are intended to satisfy the requirements of the agreement.

1.3 REPORT ORGANIZATION

The remainder of this report is organized as follows:

- Section 2 presents a discussion of the Site physical characteristics including geology and hydrogeology;
- Section 3 describes the investigation program including a description of field and data analysis methods;
- Section 4 presents the analytical results; and
- Section 5 summarizes the findings of the investigation.

2.0 PHYSICAL CHARACTERISTICS

2.1 GEOLOGY

2.1.1 Regional Geology

The bedrock underlying Long Island is Precambrian to lower Paleozoic in age (700 million to 500 million years before present). The bedrock geology predominately consists of schist and gneiss with igneous intrusions. The bedrock includes some fractures; however, the fractures are not considered significant to the regional hydrogeologic regime because of relatively low fracture permeability in comparison to the unconsolidated deposits. The bedrock surface slopes approximately 62 feet per mile toward the southeast and ranges from 160 feet below sea level (bsl) at the north shore of Nassau County to approximately 900 feet bsl near the Site (Kilburn 1979).

A highly weathered zone containing clay and sandy clay mixed with eroded rock and mineral fragments is present above the bedrock. This zone is approximately 50 feet thick.

The unconsolidated deposits above the weathered zone are approximately 1,100 feet thick near the Site, thinning in the northwestern part of Nassau County and thickening southward. The unconsolidated deposits consist of residual or weathered bedrock, and sand, silt, clay, and gravel of alluvial or glacial origin (Isbister 1966; Smolensky and Feldman 1988).

2.1.2 Site Geology

The Site is located on a glacial outwash plain. Overburden at the Site consists of unconsolidated deposits. On-site boring logs and related literature indicate that surficial deposits are primarily sand with some gravel extending from the surface to approximately 70 feet below ground surface (bgs). Geoprobe® borings were advanced at the Site to a maximum depth of 24 feet bgs (Table 1). According to the Nassau County Soil Survey (1987), soils surrounding the Site are classified as urban land. Urban land soils are defined as at least 85 percent covered by impervious material including parking lots, shopping centers and industrial buildings (USDA 1987).

2.2 HYDROGEOLOGY

The regional hydrogeology of Long Island includes a ground water divide that trends east to west along north central Long Island. Ground water north of the divide discharges to Long Island Sound and ground water south of the divide discharges into Great South Bay (Kilburn 1979). Four major aquifers exist within the unconsolidated deposits that underlie Nassau County. From shallow to deep, the aquifers are the Upper Glacial Aquifer, Magothy Aquifer, Port Washington Aquifer and the Lloyd Aquifer. These aquifers are hydraulically interconnected based on their water-bearing properties and by the ground water flow dynamics. The shallower two aquifers are described below.

The Upper Glacial Aquifer is approximately 85 feet thick with the upper 10-feet consisting of fill and recent deposits. Recharge infiltrates through the Upper Glacial Aquifer to reach the lower aquifers. The Upper Glacial Aquifer is highly permeable and has a hydraulic conductivity that ranges from 130 feet per day in north central Long Island, to at least 270 feet per day in southern Long Island (Eckhardt, Flipse, and Oaksford 1989).

The Magothy Aquifer serves as Long Island's principal source of fresh water. The Magothy Aquifer is approximately 600 feet thick and is first present approximately 85 feet bgs. Due to high concentrations of clays in the upper portions of the Magothy Aquifer, most public water supply wells are screened in the lower portions of the aquifer. The Magothy Aquifer is considered moderate to highly permeable, with an average hydraulic conductivity of 50 feet per day (Smolensky and Feldman 1988).

3.0 SOIL BORING INVESTIGATION

This section describes the field methods used to characterize the Site. Investigation field efforts included:

- Utilities clearance;
- Boring installations;
- Sample screening, collection, and disposition; and
- Worker exposure monitoring.

The field methods used are described in the following sections. Figure 2 depicts the soil boring locations conducted during the current and previous Site investigations. Figure 3 depicts soil boring locations with historic Site conditions, such as former building locations.

3.1 SITE CHARACTERIZATION METHODS

3.1.1 Utility Clearance

Prior to initiation of the field activities, sampling locations were marked and cleared in concurrence with GTEOSI and NYSDEC. The identification of subsurface objects, pipes, and utilities is dependent upon the recognition of magnetic fields or electromagnetic waves and their perturbations. NAEVA Geophysics, Inc. of Tappan, New York performed an underground utility clearance around each proposed boring using a Radio Detection RD-600 Electromagnetic (EM) utility-locating instrument, a Fisher TW-6 shallow-focus terrain conductivity meter, a Metrotech 50/60 EM receiver to detect conduits that carry 60 Hz current in the 440 to 20,000 volt range, a Dyntel 500A EM transmitter and receiver, and GSSI-Sir-3 GPR instrumentation. Standard underground utility line markings were used including red for electric, yellow for gas-oil-steam, orange for communications-CATV, blue for water, green for sewer, pink for temporary survey markings, and white for areas of proposed excavation or soil boring advancement.

3.1.2 Boring Installation

The investigation was conducted from October 7, 2002 through December 11, 2002. The objective of the sampling was to provide data to aid in the placement of sheet pile and further define horizontal and vertical extent of select contaminant impacts. Although only 57 borings were proposed, the number of borings was expanded to 170 due to field conditions. The soil cores were obtained using a direct push methodology using 4-foot acetate sleeves. With the exception of some discrete samples collected at specific locations, the soil cores started from the ground surface and proceeded to a depth dictated by the area being investigated, the levels of radioactivity and/or the headspace VOC readings. Screening techniques are described below. The majority of the borings were drilled to 20 feet or less; 14 select borings were advanced to 40 feet bgs. A table showing the boring depths is included as Table 1. Soil boring logs are in Appendix B.

A geologist described soils according to the Unified Soil Classification System. Soil descriptions include: soil type, color, percent recovery, moisture content, and odor. Sample recoveries varied ranged from 0 to 100 percent due to subsurface conditions. Field screening was performed to evaluate and select the soil interval(s) from the soil core to be sent to the laboratory. A representative portion of each sample was retained for analysis and labeled with: Site name, boring number, sample interval, date, and time of collection. If more than one discrete subsurface zone within a soil boring was of interest, either by visual observation or by field screening, additional soil samples were collected and analyzed for the described parameters. Laboratory analysis included: radionuclides, volatile organic compounds (VOCs), metals,

nickel, and percent solids. Specific procedures and methodologies were presented in the Field Sampling Plan (FSP), Appendix B to the *Soil Boring Work Plan, Revision 1: September 2002* (URS 2002).

Screening Techniques

Radiation survey instruments were used to screen soil samples for radioactivity and monitor breathing air samples for internal exposure, and scan personnel, equipment, materials and waste materials for release. The steel casing was scanned with a Model 19 for gamma radiation as it was removed from the hole. Additionally, the 0.016" acetate liners, which were used inside the steel casings, were scanned for the presence of beta radiation prior to opening and VOCs prior to logging the soil core. The liners were scanned with a photoionization detector (PID), a 2" x 2" Sodium Iodide (NaI) Detector, and GM Pancake Probe. The field screening results are provided in Tables 2 and 3.

Thermoluminescent Dosimeters (TLD)

Whole body pocket style dosimetry badges supplied by Landauer, Inc. were worn by personnel engaged in field activities to evaluate their exposure to beta and gamma radiation. The TLD contains crystals of lithium fluoride that when exposed to radiation becomes excited. The excited state (energy accumulated from the exposure to radiation) is maintained in the badge media until it is analyzed. Landauer analytical reports indicated a minimal reporting limit of less than 1 mrem for the wear period.

3.1.3 Exposure Monitoring

The Community Air Monitoring Program (CAMP) was established at the Site perimeter during the field investigation activities to monitor for potential off-Site exposures of chemical and radiological constituents of concern. Additionally, exposure monitoring was conducted to evaluate if Site workers were exposed to chemicals or radiation during fieldwork and, if so, to what extent. Monitoring equipment included the use of a Mini Rae 2000, a portable aerosol monitor (DustTrak), and radiation detection instrumentation. The Mini Rae 2000 photoionization detector monitors total concentrations of many gases and vapors (compounds with an ionization potential of less than 10.6 eV). The DustTrak detects the presence of respirable dust particles that would be associated with alpha particle emitting radionuclides. Monitoring was also conducted in the work zones using sampling pumps and filter cassettes placed on the geologist's table and drill rig. No measurable levels of airborne particulates were detected.

Prior to each day's use, field monitoring equipment was calibrated and functionality tested. The calibration ensures that the equipment was functioning within the allowable tolerances established by the manufacturer and as required by the project. Daily logs, health and safety information, and equipment calibration records were maintained. Logs include date, equipment used, monitoring performed, and work completed. Details of the monitoring devices are provided below.

3.2 DATA ANALYSIS

3.2.1 Laboratory Methods

Samples were collected from October 7, 2002 to December 17, 2002 and submitted for analysis by United States Environmental Protection Agency (USEPA) Methods with NYSDEC Analytical Services Protocol (ASP-91). Sample analyses were performed by *STL Laboratories in accordance with the Methods for Chemical Analysis of Water and Waste, USEPA 600/4-83-020, Test Methods for Evaluating Solid Wastes, Physical/Chemical Methods, SW-486.* The samples were analyzed for: VOCs (USEPA Method 8260B),

metals (USEPA Method 6010B), total percent solids (USEPA 2540-G), gamma spectroscopy (Mod 300) and alpha spectroscopy for thorium (3004/RP-725) and uranium (3050/RP-725).

Data management

Analytical results were received from the laboratory in hardcopy and electronic formats. The electronic data were used to establish a database, develop summary tables, and validate data. The data were manually reviewed during the data validation to assure consistency and correct reporting errors that may have occurred during data entry.

Data validation and usability assessment

Data validation is a process of determining the suitability of a measurement system for providing useful analytical data. Although the term is frequently used in discussing methodologies, it applies to all aspects of the system and especially to samples, their measurement and the actual data output. The analytical data generated for this investigation were evaluated by URS using the quality assurance/quality control (QA/QC) criteria and guidance methods established in the project quality assurance project plan (QAPP), Appendix C of the *Soil Boring Work Plan, Revision 1: September 2002* (URS 2002) and specified in Section C.2.2 Laboratory Analyses. Nonconformance from the QA/QC criteria were qualified based on guidance provided in the following references:

GTE Operations Support Incorporated. *Soil Remediation Program Work Plan, October 2002: Revision 2* (QAPP – Appendix H), October 2002;

New York State Department of Environmental Conservation (NYSDEC). 2000. *Analytical Services Protocol (ASP)*. Guidance documents including Exhibits A, B, C, D, E, F, G, H, and I. June 2000;

USEPA *Test Methods for Evaluating Solid Waste, Physical/Chemical Methods*, (SW846). Final Update IIIA. April 1998;

USEPA *Contract Laboratory Program (CLP) National Functional Guidelines for Organic Data Review*, EPA 540-R-99-008. October 1999;

USEPA *Contract Laboratory Program (CLP) National Functional Guidelines for Inorganic Data Review*, EPA 540-R-01-008. July 2002;

USEPA *Region II Contract Laboratory Program (CLP) Organics Data Review, SOP No. HW-6, Revision #11*. 1996; and

USEPA *Region II Evaluation of Metals Data for the Contract Laboratory Program (CLP) 3/90.* 1992.

Analytical reporting requirements are presented in the QAPP and in the *Soil Boring Work Plan, Revision 1: September 2002* (URS 2002). Five qualifiers were used during the data validation process "R", "U", "J", "UJ", and "BU". The use of these qualifiers is consistent with guidance presented in *USEPA Risk Assessment Guidance for Superfund* (USEPA 1992a).

Overall, 100 percent of the data were determined to be usable for qualitative and quantitative purposes. The data usability summary reports (DUSRs) by analysis (radiological, VOC, and metals) are included in Appendix C. Therefore, the completeness objective of 90 percent as stated in the QAPP was met.

3.2.2 Data Validation and Interpretation

Data analyzed by gamma and alpha spectroscopy were evaluated using the *Guidance for Radiochemical Data Validation*, RD4, and the Science Applications International Corporation (SAIC) *Laboratory Data Validation Guidelines for Evaluating Radionuclide Analyzes*, 143-ARCS-00.08, Revision 06, for conventional QA/QC parameters such as holding times, sample preservation, calibration, system performance and document completeness (USDOE 1995 and SAIC 1992).

Gamma spectroscopy analyses were performed on each sample as a qualitative method for determining what gamma emitting isotopes were present and a semi-quantitative method for determining the approximate activities for the detected isotopes. Using this method, soil samples obtained from the Site were dried, ground, homogenized, and weighed. The samples were then allowed to set for at least 21 days in order to allow the radon-222 and its daughters, which may have been driven off in the preparation steps, to re-establish equilibrium.

Samples submitted for gamma analyses were counted using high-purity germanium gamma detectors. Data were interpreted by comparing peaks detected versus a natural occurring radioactive materials software library maintained with the instrumentation. An isotope was reported whenever a peak was detected, whether the activity was above detection levels or not. Not all emitters have unique "finger-prints" for energies of gamma emissions; many energies are shared by multiple isotopes and cause the system software to over-estimate isotope activities. Data were reported as measured regardless of whether isotopic results may be biased based on the presence of other isotopes. Additionally, for the purposes of reporting uranium-238 (U-238) and thorium-232 (Th-232) concentrations from gamma spectroscopy data, the following method of data interpolation was used:

Isotope	Reported Result
Th-232	Ac-228 (actinium-228)
U-238	Pa-234M (protactinium-234M)

Alpha spectrometry was used as a final confirmation step to quantify select samples for the amount of uranium and thorium, the principle isotopes that were identified via gamma spectroscopy. Alpha spectroscopy provides an extremely accurate quantitative method for determining uranium, thorium, and radium activities. Because interfering isotopes have been separated out in the sample purification steps, the methodology is fairly isolated from interferences.

4.0 ANALYTICAL RESULTS

The investigation focused on delineating non-impacted areas for sheet pile placement. The borings were advanced in areas believed to be the perimeters of the proposed excavations, potential sheet pile areas, or areas where vertical definition was needed. The background information explaining the placement of the soil borings was provided in the *Soil Boring Work Plan, Revision 1: September 2002* (URS 2002).

Soil characterization within the study area consisted of the advancement of soil borings, soil screening and the collection of soil samples. The boring depths were based on Site-specific areas of interest and field conditions encountered as follows.

- Locations characterized as lateral boundary samples were investigated to approximately 20 feet bgs; and
- Borings that were used to define vertical boundaries were advanced until impacts were no longer noted or the limits of the drilling equipment were reached (approximately 40 feet bgs).

Borings identified by multiple designations indicate either refusal during drilling (i.e. U-100a, b, and c) or concentrations of compounds of interest were detected during field screening and further borings were performed to delineate the subsurface (U-048 a-d). Prior to opening and logging the core, field screening was used to evaluate the presence of beta or gamma radiation for health and safety purposes. Field screening was also used to aid in the selection of samples to be submitted for laboratory analysis. Soil core radiation field screening logs are included as Tables 2 and 3. Screening for VOCs is indicated on the boring logs (Appendix B).

Samples of the soil cores were sent to the laboratory for analysis including radionuclides, VOCs, and metals. Table 4 Sample Identification and Analytical Summary, provides the boring locations and analyses run on a per sample basis. Radionuclide analytical results for gamma and alpha spectroscopy are provided in Tables 5 and 6. Chemical analytical results for the soil borings are presented as Tables 7 through 9.

4.1 RADIOLOGICAL CHARACTERIZATION

Selected samples were analyzed for gamma and alpha spectroscopy (Tables 5 and 6). Concentrations of thorium and uranium greater than proposed cleanup levels were detected in some shallow soil samples. Of the 306 gamma spectroscopy samples analyzed, there were 56 samples containing uranium 238 (inferred from protactinium-234m) and 20 samples containing thorium-232 (inferred from actinium-228) above cleanup levels. The concentrations of U-238 ranged from < 0.03 pCi/g to 800 pCi/g. Figures 6 and 7 show the boring locations, sample interval(s) and concentration of uranium and thorium. Alpha spectroscopy was used to further examine select samples (Figure 6 and Table 6).

4.2 CHEMICAL CHARACTERIZATION

Selected samples were analyzed for VOCs, Target Analyte List (TAL) metals, and nickel (Tables 7, 8, and 9, respectively, and Figures 4 and 5, respectively). Of the 171 samples analyzed, there were 10 samples containing PCE and 3 samples containing TCE above cleanup levels. The concentrations of PCE ranged from <2.5 ug/Kg to 540,000 ug/Kg. Low concentrations of toluene, xylene, acetone and other VOCs were detected in a few other borings. No concentrations of nickel above the cleanup level were detected in the samples analyzed in this investigation phase.

5.0 CONCLUSIONS

The Site work documented in this report was conducted in accordance with the requirements under the VCP agreement signed between GTEOSI and NYSDEC, dated April 1999. The field work was conducted to:

- Gather additional geotechnical information data;
- Assess the horizontal and vertical extent of select contaminant impacts to soil that are required to carry out the excavation activities and shoring design; and
- Further define the nature and extent of residuals in the soils at selected locations.

From the execution of these steps and evaluation of the collected data, it is concluded that:

- Geotechnical information obtained will aid in the sheet piling installation and shoring system design. Geotechnical information is included on the boring logs in Appendix B.
- The horizontal boundaries of the soil excavation have been defined. The vertical extent of the radionuclides and nickel have been defined; and
- Additional sampling was conducted inside the 140 Building near SB-119 (U-132) to verify the vertical extent of impacts and near SB-134 (U-029) to verify the western extent (lateral boundary) of impacts. Additional borings were advanced east of the 100 Property near SB-067 (U-074 and U-115) and SB-064 (U-075A and U-120) to further characterize VOC impacts.

Finally, the investigation was performed in agreement with the approved Work Plan and in accordance with Section I of the VCP agreement. Sufficient data have been acquired to complete the scope of work presented in the approved Work Plan and that no additional data are necessary for this purpose.

6.0 REFERENCES

Eckhardt, D.A.V., W.J. Flipse, Jr., E.T. Oaksford, 1989. Relation Between Land Use and Ground water Quality in the Upper Glacial Aquifer in Nassau and Suffolk Counties, Long Island, New York, U.S. Geological Survey, Water Resources Investigations Report 86-4142.

GTE Operations Support Incorporated. 1999. Voluntary Cleanup Agreement WI-0844-98-08, dated April 7, 1999 in cooperation with the New York State Department of Environmental Conservation for Site Number V 00089-1.

GTE Operations Support Incorporated. *Soil Remediation Program Work Plan, October 2002: Revision 2* (QAPP – Appendix H), October 2002;

Isbister, J. 1966. Geology and Hydrology of Northeastern Nassau County, Long Island, New York. Geologic Survey Water - Supply Paper 1825.

Kilburn, C., 1979. Hydrogeology of the Town of North Hempstead, Nassau, Long Island, New York, Long Island Water Resources Bulletin 12.

New York State Department of Environmental Conservation (NYSDEC). 1989. Division of Technical and Administrative Guidance Memorandum (TAGM): *Guidelines for Remedial Investigations/Feasibility Studies HWR-89-4025.* March 1989.

New York State Department of Environmental Conservation. 1993. Technical Administrative Guidance Memorandum (TAGM) #4003. *Cleanup Guideline for Soils Contaminated with Radioactive Materials*. September 14, 1993.

New York State Department of Environmental Conservation. 2000. *Analytical Services Protocol (ASP),* Revisions. Albany, New York. June 2000. Guidance documents including Exhibits A, B, C, D, E, F, G, H, and I. June 2000;

O'Brien & Gere Engineers, Inc. 1998. *Work Plan Former Sylvania Electric Products Incorporated Facility, Cantiague Rock Road, Hicksville, New York,* Syracuse, New York.

Science Applications International Corporation (SAIC) 1992. *Laboratory Data Validation Guidelines for Evaluating Radionuclide Analyzes,* 143-ARCS-92.01, Revision 05, Oak Ridge, Tennessee.

Smolensky, D.A and S.M. Feldman. 1988 Geohydrology of the Bethpage - Hicksville - Levitown Area, Long Island, New York, Water Resources Investigations Report 88-4135.

United States Department of Agriculture (USDA). 1987. Nassau County Soil Survey.

United States Department of Energy. (USDOE). 1995. *Guidance for Radiochemical Data Validation,* RD4, Gaithersburg, Maryland. United States Environmental Protection Agency 1996. Soil Screening Guidance. Washington, DC.

United States Environmental Protection Agency. (USEPA). 1980. *Prescribed Procedures for the Measurement of Radioactivity in Drinking Water,* EPA-600/4-80-032. Washington, D.C.

United States Environmental Protection Agency. 1988. *Guidance for Conducting Remedial Investigations and Feasibility Studies under CERCLA Interim Final.* USEPA/540/G-89/004. October 1988.

United States Environmental Protection Agency. 1992a. *Risk Assessment Guidance for Superfund, Volume I, Human Health Evaluation Manual (Part A), 540/1-891002. Washington, D.C.*

_____. 1992b. *USEPA Region II Evaluation of Metals Data for the Contract Laboratory Program (CLP) March 1990.* New York, New York. 1992;

United States Environmental Protection Agency. 1996. *USEPA Region II Contract Laboratory Program (CLP) Organics Data Review, SOP No. HW-6, Revision #11.* New York, New York. 1996;

United States Environmental Protection Agency. 1997. *Establishment of Cleanup Levels for CERCLA Sites with Radioactive Contamination, Memo from Stephen Luftig, Director of Office of Emergency & Remedial Response.* OSWER Directive No. 9200.4-18

United States Environmental Protection Agency. 1998. *Test Methods for Evaluating Solid Waste, Physical/Chemical Methods*, (SW846). Final Update IIIA. April 1998;

United States Environmental Protection Agency. 1999. *Contract Laboratory Program (CLP) National Functional Guidelines for Organic Data Review*, EPA 540-R-99-008. October 1999;

United States Environmental Protection Agency. 2002. *Contract Laboratory Program (CLP) National Functional Guidelines for Inorganic Data Review*, EPA 540-R-01-008. July 2002;

URS Corporation. 2002. *Soil Boring Work Plan, Former Sylvania Electric Products Incorporated Facility, Hicksville, New York (Revision 1: September 2002)* for GTE Operations Support Incorporated.

TABLES

Table 1
GTE Operations Support Incorporated
Former Sylvania Electric Products Facility - Hicksville, New York

Soil Boring Depths

Sample ID	Depth	Sample ID	Depth	Sample ID	Depth	Sample ID	Depth	Sample ID	Depth
U-1	8	U-29	8	U-58	8	U-85	8	U-114	20
U-2	40	U-30	8	U-59	8	U-86A	12	U-115	20
U-3	20	U-31	18	U-60	8	U-86B	20	U-116	40
U-4	8	U-31B	20	U-61	8	U-87	8	U-117	40
U-5A	4	U-32	20	U-62	8	U-88	8	U-118	40
U-5B	16	U-33	16	U-63	8	U-89	8	U-119	20
U-5C	20	U-33B	20	U-64	12	U-89B	8	U-120	40
U-6	16	U-34	20	U-65A	2	U-90	4	U-121	20
U-6B	20	U-35B	20	U-65B	12	U-91	4	U-122	20
U-7	8	U-36	40	U-66	8	U-92	20	U-123	12
U-8	16	U-37	20	U-67	8	U-93	20	U-124	40
U-9	16	U-38	20	U-68	8	U-94	12	U-125	20
U-9B	20	U-39	8	U-69	8	U-95	20	U-126	12
U-10	--	U-40	20	U-70	8	U-96	8	U-127	20
U-11	16	U-41	20	U-71	8	U-96B	20	U-128	40
U-12	16	U-42	20	U-72	8	U-97	20	U-129	40
U-13	16	U-43	20	U-73	8	U-98	20	U-130	40
U-14	16	U-44	20	U-74	12	U-99	20	U-131	40
U-15	40	U-45	--	U-74B	20	U-100	4	U-132	24
U-16A	16	U-46	20	U-75A	8	U-100B	4	U-133	40
U-16B & C	--	U-47	20	U-75B	8	U-100C	20	U-134	40
U-16D	20	U-48A	2	U-75C	8	U-101	12	U-135	20
U-17	20	U-48B	8	U-75D	10	U-102	8	U-136	8
U-18	20	U-48C	8	U-75E	12	U-103	8	U-137	8
U-19	20	U-48D	8	U-76	8	U-104	8	U-138	8
U-20	20	U-48E	8	U-77	8	U-105	12	U-139	8
U-21	20	U-49	20	U-78	8	U-106	20	U-140	4
U-22	8	U-50	20	U-79A	--	U-107B	20	U-140B	8
U-23	12	U-51	20	U-79B	--	U-108	20	U-141	8
U-24	12	U-52	20	U-79C	8	U-109	20	U-142	4
U-25	16	U-53	20	U-80	8	U-110	12	U-143	4
U-26	12	U-54	20	U-81	8	U-111	12	U-144	4
U-27	12	U-55	20	U-82	12	U-112	20	U-145	20
U-27B	12	U-56	20	U-83	12	U-113	20	U-146	8
U-28	8	U-57	20	U-84	8	U-113B	4	U-147	16

Notes:
All depths are in feet
-- refusal
NA - Not Advanced

Table 1
GTE Operations Support Incorporated
Former Sylvania Electric Products Facility - Hicksville, New York

Soil Boring Depths

Sample ID	Depth	Sample ID	Depth	Sample ID	Depth	Sample ID	Depth	Sample ID	Depth
U-1	8	U-29	8	U-58	8	U-85	8	U-114	20
U-2	40	U-30	8	U-59	8	U-86A	12	U-115	20
U-3	20	U-31	18	U-60	8	U-86B	20	U-116	40
U-4	8	U-31B	20	U-61	8	U-87	8	U-117	40
U-5A	4	U-32	20	U-62	8	U-88	8	U-118	40
U-5B	16	U-33	16	U-63	8	U-89	8	U-119	20
U-5C	20	U-33B	20	U-64	12	U-89B	8	U-120	40
U-6	16	U-34	20	U-65A	2	U-90	4	U-121	20
U-6B	20	U-35B	20	U-65B	12	U-91	4	U-122	20
U-7	8	U-36	40	U-66	8	U-92	20	U-123	12
U-8	16	U-37	20	U-67	8	U-93	20	U-124	40
U-9	16	U-38	20	U-68	8	U-94	12	U-125	20
U-9B	20	U-39	8	U-69	8	U-95	20	U-126	12
U-10	--	U-40	20	U-70	8	U-96	8	U-127	20
U-11	16	U-41	20	U-71	8	U-96B	20	U-128	40
U-12	16	U-42	20	U-72	8	U-97	20	U-129	40
U-13	16	U-43	20	U-73	8	U-98	20	U-130	40
U-14	16	U-44	20	U-74	12	U-99	20	U-131	40
U-15	40	U-45	--	U-74B	20	U-100	4	U-132	24
U-16A	16	U-46	20	U-75A	8	U-100B	4	U-133	40
U-16B & C	--	U-47	20	U-75B	8	U-100C	20	U-134	40
U-16D	20	U-48A	2	U-75C	8	U-101	12	U-135	20
U-17	20	U-48B	8	U-75D	10	U-102	8	U-136	8
U-18	20	U-48C	8	U-75E	12	U-103	8	U-137	8
U-19	20	U-48D	8	U-76	8	U-104	8	U-138	8
U-20	20	U-48E	8	U-77	8	U-105	12	U-139	8
U-21	20	U-49	20	U-78	8	U-106	20	U-140	4
U-22	8	U-50	20	U-79A	--	U-107B	20	U-140B	8
U-23	12	U-51	20	U-79B	--	U-108	20	U-141	8
U-24	12	U-52	20	U-79C	8	U-109	20	U-142	4
U-25	16	U-53	20	U-80	8	U-110	12	U-143	4
U-26	12	U-54	20	U-81	8	U-111	12	U-144	4
U-27	12	U-55	20	U-82	12	U-112	20	U-145	20
U-27B	12	U-56	20	U-83	12	U-113	20	U-146	8
U-28	8	U-57	20	U-84	8	U-113B	4	U-147	16

Notes:
All depths are in feet
-- refusal
NA - Not Advanced

U-2, U-15, U-36, 11 = 14 borings to 40'
35 rows × 5 columns = 175 subtract no depth (-5) = 170

Table 1
GTE Operations Support Incorporated
Former Sylvania Electric Products Facility - Hicksville, New York

Soil Boring Depths

Sample ID	Depth	Sample ID	Depth	Sample ID	Depth	Sample ID	Depth	Sample ID	Depth
U-1	8	U-29	8	U-58	8	U-85	8	U-114	20
U-2	40	U-30	8	U-59	8	U-86A	12	U-115	20
U-3	20	U-31	18	U-60	8	U-86B	20	U-116	40
U-4	8	U-31B	20	U-61	8	U-87	8	U-117	40
U-5A	4	U-32	20	U-62	8	U-88	8	U-118	40
U-5B	16	U-33	16	U-63	8	U-89	8	U-119	20
U-5C	20	U-33B	20	U-64	12	U-89B	8	U-120	40
U-6	16	U-34	20	U-65A	2	U-90	4	U-121	20
U-6B	20	U-35B	20	U-65B	12	U-91	4	U-122	20
U-7	8	U-36	40	U-66	8	U-92	20	U-123	12
U-8	16	U-37	20	U-67	8	U-93	20	U-124	40
U-9	16	U-38	20	U-68	8	U-94	12	U-125	20
U-9B	20	U-39	8	U-69	8	U-95	20	U-126	12
U-10	--	U-40	20	U-70	8	U-96	8	U-127	20
U-11	16	U-41	20	U-71	8	U-96B	20	U-128	40
U-12	16	U-42	20	U-72	8	U-97	20	U-129	40
U-13	16	U-43	20	U-73	8	U-98	20	U-130	40
U-14	16	U-44	20	U-74	12	U-99	20	U-131	40
U-15	40	U-45	--	U-74B	20	U-100	4	U-132	24
U-16A	16	U-46	20	U-75A	8	U-100B	4	U-133	40
U-16B & C	--	U-47	20	U-75B	8	U-100C	20	U-134	40
U-16D	20	U-48A	2	U-75C	8	U-101	12	U-135	20
U-17	20	U-48B	8	U-75D	10	U-102	8	U-136	8
U-18	20	U-48C	8	U-75E	12	U-103	8	U-137	8
U-19	20	U-48D	8	U-76	8	U-104	8	U-138	8
U-20	20	U-48E	8	U-77	8	U-105	12	U-139	8
U-21	20	U-49	20	U-78	8	U-106	20	U-140	4
U-22	8	U-50	20	U-79A	--	U-107B	20	U-140B	8
U-23	12	U-51	20	U-79B	--	U-108	20	U-141	8
U-24	12	U-52	20	U-79C	8	U-109	20	U-142	4
U-25	16	U-53	20	U-80	8	U-110	12	U-143	4
U-26	12	U-54	20	U-81	8	U-111	12	U-144	4
U-27	12	U-55	20	U-82	12	U-112	20	U-145	20
U-27B	12	U-56	20	U-83	12	U-113	20	U-146	8
U-28	8	U-57	20	U-84	8	U-113B	4	U-147	16

Notes:
All depths are in feet
-- refusal
NA - Not Advanced

Table 2
GTE Operations Support Incorporated
Former Sylvania Electric Products Incorporated Facility - Hicksville, New York

Soil Core Alpha/Beta Field Screening

Sample ID		U-1	U-2[Gr]	U-3	U-4	U-5a	U-5b	U-5c	U-6	U-6b	U-7	U-8	U-9	U-9b	U-10	U-11
Depth (feet)	Units	c/min	c/min	c/min	c/min	c/min	c/min	c/min	c/min	c/min	c/min	c/min	c/min	c/min	c/min	c/min
0		--	--	--	--	--	--	--	--	--	--	--	--	--	--	--
0.5		--	--	48	--	--	--	--	33	--	40	43	32	--	--	--
1		--	--	161	--	40	--	--	43	--	49	46	47	--	--	41
1.5		38	--	32	42	177	--	--	33	--	45	57	44	--	--	32
2		353	162	33	42	57	--	--	31	--	40	36	45	--	--	43
2.5		367	--	30	35	34	--	--	31	--	49	53	54	--	--	39
3		130	--	33	49	65	--	--	44	--	51	53	56	--	--	136
3.5		55	--	50	32	42	--	--	36	--	51	35	49	--	--	47
4		41	148	43	44	37	--	--	37	--	39	44	47	--	--	42
4.5		64	--	42	31	--	58	--	--	--	49	--	--	--	--	46
5		43	--	42	27	--	32	--	30	--	49	39	57	--	--	44
5.5		42	--	25	42	--	36	--	30	--	34	36	40	--	--	29
6		49	52	47	26	--	42	--	36	--	48	42	52	--	--	26
6.5		41	--	46	22	--	39	--	25	--	41	41	46	--	--	35
7		35	--	41	25	--	30	--	51	--	43	46	42	--	--	36
7.5		36	--	29	43	--	36	--	38	--	60	43	43	--	--	35
8		30	47	23	46	--	38	--	27	--	38	51	39	--	--	32
8.5		--	--	28	--	--	--	--	--	--	--	--	--	--	--	--
9		--	--	32	--	--	--	--	--	--	--	--	--	--	--	--
9.5		--	--	52	--	--	35	--	--	--	--	36	--	--	--	43
10		--	48	38	--	--	34	--	35	--	--	40	--	--	--	34
10.5		--	--	30	--	--	35	--	56	--	--	49	49	--	--	58
11		--	--	30	--	--	36	--	36	--	--	45	35	--	--	31
11.5		--	--	36	--	--	45	--	43	--	--	32	51	--	--	32
12		--	41	51	--	--	34	--	30	--	--	39	34	--	--	33
12.5		--	--	--	--	--	29	--	--	--	--	--	--	--	--	50
13		--	--	--	--	--	42	--	27	--	--	36	--	--	--	25
13.5		--	--	42	--	--	23	--	39	--	--	41	--	--	--	38
14		--	50	38	--	--	33	--	40	--	--	39	--	--	--	48
14.5		--	--	39	--	--	37	--	37	--	--	38	--	--	--	33
15		--	--	38	--	--	43	--	48	--	--	60	32	--	--	60
15.5		--	--	28	--	--	33	--	46	--	--	33	46	--	--	44
16		--	42	46	--	--	44	35	32	--	--	33	41	--	--	37
16.5		--	--	--	--	--	--	43	--	--	--	--	--	--	--	--
17		--	--	--	--	--	--	44	--	--	--	--	--	--	--	--
17.5		--	--	44	--	--	--	39	--	--	--	--	--	--	--	--
18		--	39	31	--	--	--	31	--	40	--	--	--	39	--	--
18.5		--	--	42	--	--	--	44	--	35	--	--	--	38	--	--
19		--	--	36	--	--	--	33	--	32	--	--	--	39	--	--
19.5		--	--	36	--	--	--	52	--	31	--	--	--	49	--	--
20		--	50	28	--	--	--	28	--	32	--	--	--	41	--	--

Table 2
GTE Operations Support Incorporated
Former Sylvania Electric Products Incorporated Facility - Hicksville, New York

Soil Core Alpha/Beta Field Screening

Sample ID		U-1	U-2[GT]	U-3	U-4	U-5a	U-5b	U-5c	U-6	U-6b	U-7	U-8	U-9	U-9b	U-10	U-11
Depth (feet)	Units	c/min	c/min	c/min	c/min	c/min	c/min	c/min	c/min	c/min	c/min	c/min	c/min	c/min	c/min	c/min
20.5		--	--	--	--	--	--	--	--	--	--	--	--	--	--	--
21		--	--	--	--	--	--	--	--	--	--	--	--	--	--	--
21.5		--	--	--	--	--	--	--	--	--	--	--	--	--	--	--
22		--	37	--	--	--	--	--	--	--	--	--	--	--	--	--
22.5		--	--	--	--	--	--	--	--	--	--	--	--	--	--	--
23		--	--	--	--	--	--	--	--	--	--	--	--	--	--	--
23.5		--	--	--	--	--	--	--	--	--	--	--	--	--	--	--
24		--	45	--	--	--	--	--	--	--	--	--	--	--	--	--
24.5		--	--	--	--	--	--	--	--	--	--	--	--	--	--	--
25		--	--	--	--	--	--	--	--	--	--	--	--	--	--	--
25.5		--	--	--	--	--	--	--	--	--	--	--	--	--	--	--
26		--	49	--	--	--	--	--	--	--	--	--	--	--	--	--
26.5		--	--	--	--	--	--	--	--	--	--	--	--	--	--	--
27		--	--	--	--	--	--	--	--	--	--	--	--	--	--	--
27.5		--	--	--	--	--	--	--	--	--	--	--	--	--	--	--
28		--	23	--	--	--	--	--	--	--	--	--	--	--	--	--
28.5		--	--	--	--	--	--	--	--	--	--	--	--	--	--	--
29		--	--	--	--	--	--	--	--	--	--	--	--	--	--	--
29.5		--	--	--	--	--	--	--	--	--	--	--	--	--	--	--
30		--	43	--	--	--	--	--	--	--	--	--	--	--	--	--
30.5		--	--	--	--	--	--	--	--	--	--	--	--	--	--	--
31		--	--	--	--	--	--	--	--	--	--	--	--	--	--	--
31.5		--	--	--	--	--	--	--	--	--	--	--	--	--	--	--
32		--	38	--	--	--	--	--	--	--	--	--	--	--	--	--
32.5		--	--	--	--	--	--	--	--	--	--	--	--	--	--	--
33		--	--	--	--	--	--	--	--	--	--	--	--	--	--	--
33.5		--	--	--	--	--	--	--	--	--	--	--	--	--	--	--
34		--	31	--	--	--	--	--	--	--	--	--	--	--	--	--
34.5		--	--	--	--	--	--	--	--	--	--	--	--	--	--	--
35		--	--	--	--	--	--	--	--	--	--	--	--	--	--	--
35.5		--	--	--	--	--	--	--	--	--	--	--	--	--	--	--
36		--	60	--	--	--	--	--	--	--	--	--	--	--	--	--
36.5		--	--	--	--	--	--	--	--	--	--	--	--	--	--	--
37		--	--	--	--	--	--	--	--	--	--	--	--	--	--	--
37.5		--	--	--	--	--	--	--	--	--	--	--	--	--	--	--
38		--	49	--	--	--	--	--	--	--	--	--	--	--	--	--
38.5		--	--	--	--	--	--	--	--	--	--	--	--	--	--	--
39		--	--	--	--	--	--	--	--	--	--	--	--	--	--	--
39.5		--	--	--	--	--	--	--	--	--	--	--	--	--	--	--
40		--	61	--	--	--	--	--	--	--	--	--	--	--	--	--

Table 2
GTE Operations Support Incorporated
Former Sylvania Electric Products Incorporated Facility - Hicksville, New York

Soil Core Alpha/Beta Field Screening

Sample ID		U-12	U-13	U-14	U-15	U-16a	U-16b	U-16c	U-16d	U-17	U-18	U-19	U-20	U-21	U-22	U-23
Depth (feet)	Units	c/min	c/min	c/min	c/min	c/min	c/min	c/min	c/min	c/min	c/min	c/min	c/min	c/min	c/min	c/min
0		--	--	--	--	--	--	--	--	--	--	--	--	--	--	--
0.5		--	51	--	--	47	--	--	--	--	--	--	--	--	48	--
1		--	57	--	--	57	--	--	--	--	--	29	--	--	38	49
1.5		57	92	29	--	68	--	--	--	--	--	62	43	56	41	39
2		41	150	90	64	56	--	--	--	--	33	52	69	42	57	50
2.5		89	78	62	--	57	--	--	--	--	67	59	52	43	47	43
3		64	43	39	--	70	--	--	--	46	40	100	86	48	31	64
3.5		37	50	29	--	69	--	--	--	47	54	66	60	47	50	75
4		45	38	33	106	98	--	--	--	49	49	69	56	28	48	76
4.5		--	37	48	--	60	--	--	--	--	--	--	82	--	46	47
5		43	36	51	--	62	--	--	--	--	--	--	--	48	51	39
5.5		40	34	36	--	92	--	--	--	--	--	108	72	38	40	35
6		37	32	46	87	89	--	--	--	31	--	65	52	36	37	44
6.5		36	30	50	--	48	--	--	--	59	91	48	54	33	41	30
7		41	46	39	--	48	--	--	--	42	42	51	42	40	37	36
7.5		52	41	45	--	46	--	--	--	97	44	42	42	39	39	41
8		49	44	45	99	57	--	--	--	61	43	50	41	44	38	41
8.5		--	--	42	--	--	--	--	--	--	--	--	--	--	--	--
9		--	38	32	--	--	--	--	--	--	--	--	39	--	--	--
9.5		--	37	38	--	52	--	--	--	61	--	31	36	--	--	--
10		--	37	36	233	47	--	--	--	40	38	34	71	37	--	--
10.5		51	38	42	--	36	--	--	--	21	49	49	35	33	--	38
11		35	34	36	--	41	--	--	--	28	37	33	41	40	--	27
11.5		46	53	48	--	34	--	--	--	33	48	32	43	30	--	37
12		41	44	43	97	37	--	--	--	49	49	35	--	51	--	30
12.5		--	--	39	--	--	--	--	--	--	--	--	52	--	--	--
13		--	--	32	--	59	--	--	--	--	--	46	36	--	--	--
13.5		51	37	34	--	67	--	--	--	47	36	39	55	36	--	--
14		38	40	34	31	58	--	--	--	47	37	38	42	36	--	--
14.5		49	54	50	--	58	--	--	--	20	34	36	39	26	--	--
15		46	35	51	--	44	--	--	--	52	45	45	42	32	--	--
15.5		40	28	37	--	47	--	--	--	43	37	39	27	35	--	--
16		69	39	38	59	39	--	--	--	38	30	39	38	38	--	--
16.5		--	--	--	--	--	--	--	--	--	--	--	--	--	--	--
17		--	--	--	--	--	--	--	--	--	--	--	--	--	--	--
17.5		--	--	--	--	--	--	--	37	46	47	25	57	39	--	--
18		--	--	--	98	--	--	--	40	41	65	31	43	34	--	--
18.5		--	--	--	--	--	--	--	60	23	25	41	49	43	--	--
19		--	--	--	--	--	--	--	35	38	52	24	36	22	--	--
19.5		--	--	--	--	--	--	--	33	37	55	45	58	36	--	--
20		--	--	--	52	--	--	--	51	38	35	36	52	36	--	--

Table 2
GTE Operations Support Incorporated
Former Sylvania Electric Products Incorporated Facility - Hicksville, New York

Soil Core Alpha/Beta Field Screening

Sample ID		U-12	U-13	U-14	U-15	U-16a	U-16b	U-16c	U-16d	U-17	U-18	U-19	U-20	U-21	U-22	U-23
Depth (feet)	Units	c/min	c/min	c/min	c/min	c/min	c/min	c/min	c/min	c/min	c/min	c/min	c/min	c/min	c/min	c/min
20.5		--	--	--	--	--	--	--	--	--	--	--	--	--	--	--
21		--	--	--	--	--	--	--	--	--	--	--	--	--	--	--
21.5		--	--	--	--	--	--	--	--	--	--	--	--	--	--	--
22		--	--	--	69	--	--	--	--	--	--	--	--	--	--	--
22.5		--	--	--	--	--	--	--	--	--	--	--	--	--	--	--
23		--	--	--	--	--	--	--	--	--	--	--	--	--	--	--
23.5		--	--	--	--	--	--	--	--	--	--	--	--	--	--	--
24		--	--	--	55	--	--	--	--	--	--	--	--	--	--	--
24.5		--	--	--	--	--	--	--	--	--	--	--	--	--	--	--
25		--	--	--	--	--	--	--	--	--	--	--	--	--	--	--
25.5		--	--	--	--	--	--	--	--	--	--	--	--	--	--	--
26		--	--	--	72	--	--	--	--	--	--	--	--	--	--	--
26.5		--	--	--	--	--	--	--	--	--	--	--	--	--	--	--
27		--	--	--	--	--	--	--	--	--	--	--	--	--	--	--
27.5		--	--	--	--	--	--	--	--	--	--	--	--	--	--	--
28		--	--	--	71	--	--	--	--	--	--	--	--	--	--	--
28.5		--	--	--	--	--	--	--	--	--	--	--	--	--	--	--
29		--	--	--	--	--	--	--	--	--	--	--	--	--	--	--
29.5		--	--	--	--	--	--	--	--	--	--	--	--	--	--	--
30		--	--	--	74	--	--	--	--	--	--	--	--	--	--	--
30.5		--	--	--	--	--	--	--	--	--	--	--	--	--	--	--
31		--	--	--	--	--	--	--	--	--	--	--	--	--	--	--
31.5		--	--	--	--	--	--	--	--	--	--	--	--	--	--	--
32		--	--	--	108	--	--	--	--	--	--	--	--	--	--	--
32.5		--	--	--	--	--	--	--	--	--	--	--	--	--	--	--
33		--	--	--	--	--	--	--	--	--	--	--	--	--	--	--
33.5		--	--	--	--	--	--	--	--	--	--	--	--	--	--	--
34		--	--	--	61	--	--	--	--	--	--	--	--	--	--	--
34.5		--	--	--	--	--	--	--	--	--	--	--	--	--	--	--
35		--	--	--	--	--	--	--	--	--	--	--	--	--	--	--
35.5		--	--	--	--	--	--	--	--	--	--	--	--	--	--	--
36		--	--	--	58	--	--	--	--	--	--	--	--	--	--	--
36.5		--	--	--	--	--	--	--	--	--	--	--	--	--	--	--
37		--	--	--	--	--	--	--	--	--	--	--	--	--	--	--
37.5		--	--	--	--	--	--	--	--	--	--	--	--	--	--	--
38		--	--	--	44	--	--	--	--	--	--	--	--	--	--	--
38.5		--	--	--	--	--	--	--	--	--	--	--	--	--	--	--
39		--	--	--	--	--	--	--	--	--	--	--	--	--	--	--
39.5		--	--	--	--	--	--	--	--	--	--	--	--	--	--	--
40		--	--	--	105	--	--	--	--	--	--	--	--	--	--	--

Table 2
GTE Operations Support Incorporated
Former Sylvania Electric Products Incorporated Facility - Hicksville, New York

Soil Core Alpha/Beta Field Screening

Sample ID		U-24	U-25	U-26	U-27	U-27b	U-28	U-29	U-30	U-31	U-31b	U-32	U-33	U-33b	U-34	U-35b
Depth (feet)	Units	c/min	c/min	c/min	c/min	c/min	c/min	c/min	c/min	c/min	c/min	c/min	c/min	c/min	c/min	c/min
0		--	--	--	--	--	--	--	--	--	--	--	--	--	--	--
0.5		35	--	--	--	--	--	--	--	--	--	--	--	--	--	--
1		41	--	35	--	--	--	49	--	30	--	--	--	--	--	59
1.5		34	35	42	--	--	37	35	44	43	--	38	54	--	--	70
2		56	53	62	39	--	39	45	43	30	--	35	98	--	47	39
2.5		37	48	46	186	--	40	26	35	45	--	104	68	--	48	39
3		62	37	81	104	--	30	64	35	44	--	95	32	--	108	37
3.5		--	30	187	94	--	36	66	43	68	--	26	38	--	140	51
4		--	53	133	71	--	50	43	40	45	--	45	47	--	116	34
4.5		--	--	--	134	--	--	--	42	--	--	37	47	--	--	37
5		--	--	51	48	--	--	49	52	--	--	44	44	--	66	31
5.5		48	37	45	51	--	86	71	33	--	--	44	36	--	38	43
6		33	45	55	48	--	66	52	37	--	--	41	43	--	45	30
6.5		46	50	49	48	--	73	65	34	--	--	42	53	--	38	34
7		60	34	35	43	--	85	55	35	53	--	27	52	--	38	41
7.5		40	41	46	44	--	54	39	33	57	--	43	45	--	52	32
8		40	28	38	64	--	36	49	35	41	--	38	29	--	40	--
8.5		--	--	--	--	--	--	--	--	--	--	--	32	--	--	31
9		46	36	57	--	--	--	--	--	--	--	--	38	--	--	38
9.5		45	33	48	39	--	--	--	--	--	--	40	42	--	73	50
10		49	36	30	49	48	--	--	--	--	--	37	37	--	43	44
10.5		35	31	44	--	58	--	--	--	49	--	41	44	--	41	41
11		37	28	39	--	47	--	--	--	49	--	45	20	--	39	41
11.5		49	22	30	--	50	--	--	--	136	--	38	29	--	47	33
12		37	42	32	--	43	--	--	--	103	--	29	33	--	21	42
12.5		--	41	--	--	--	--	--	--	97	--	--	--	--	--	33
13		--	41	--	--	--	--	--	--	56	--	--	--	--	--	--
13.5		--	--	--	--	--	--	--	--	35	--	27	--	--	43	--
14		--	--	--	--	--	--	--	--	45	--	32	40	--	40	34
14.5		--	--	--	--	--	--	--	--	29	--	51	36	--	46	38
15		--	--	--	--	--	--	--	--	43	--	38	33	--	47	36
15.5		--	--	--	--	--	--	--	--	45	--	49	29	--	36	43
16		--	--	--	--	--	--	--	--	53	--	49	45	45	--	40
16.5		--	--	--	--	--	--	--	--	45	--	--	--	57	--	--
17		--	--	--	--	--	--	--	--	37	--	--	--	53	--	--
17.5		--	--	--	--	--	--	--	--	39	55	--	--	36	--	36
18		--	--	--	--	--	--	--	--	37	51	29	--	39	29	45
18.5		--	--	--	--	--	--	--	--	--	25	35	--	44	46	55
19		--	--	--	--	--	--	--	--	--	48	37	--	37	29	57
19.5		--	--	--	--	--	--	--	--	--	35	39	--	38	38	39
20		--	--	--	--	--	--	--	--	--	46	41	--	25	38	33

Table 2
GTE Operations Support Incorporated
Former Sylvania Electric Products Incorporated Facility - Hicksville, New York

Soil Core Alpha/Beta Field Screening

Sample ID		U-24	U-25	U-26	U-27	U-27b	U-28	U-29	U-30	U-31	U-31b	U-32	U-33	U-33b	U-34	U-35b
Depth (feet)	Units	c/min	c/min	c/min	c/min	c/min	c/min	c/min	c/min	c/min	c/min	c/min	c/min	c/min	c/min	c/min
20.5		--	--	--	--	--	--	--	--	--	--	--	--	--	--	--
21		--	--	--	--	--	--	--	--	--	--	--	--	--	--	--
21.5		--	--	--	--	--	--	--	--	--	--	--	--	--	--	--
22		--	--	--	--	--	--	--	--	--	--	--	--	--	--	--
22.5		--	--	--	--	--	--	--	--	--	--	--	--	--	--	--
23		--	--	--	--	--	--	--	--	--	--	--	--	--	--	--
23.5		--	--	--	--	--	--	--	--	--	--	--	--	--	--	--
24		--	--	--	--	--	--	--	--	--	--	--	--	--	--	--
24.5		--	--	--	--	--	--	--	--	--	--	--	--	--	--	--
25		--	--	--	--	--	--	--	--	--	--	--	--	--	--	--
25.5		--	--	--	--	--	--	--	--	--	--	--	--	--	--	--
26		--	--	--	--	--	--	--	--	--	--	--	--	--	--	--
26.5		--	--	--	--	--	--	--	--	--	--	--	--	--	--	--
27		--	--	--	--	--	--	--	--	--	--	--	--	--	--	--
27.5		--	--	--	--	--	--	--	--	--	--	--	--	--	--	--
28		--	--	--	--	--	--	--	--	--	--	--	--	--	--	--
28.5		--	--	--	--	--	--	--	--	--	--	--	--	--	--	--
29		--	--	--	--	--	--	--	--	--	--	--	--	--	--	--
29.5		--	--	--	--	--	--	--	--	--	--	--	--	--	--	--
30		--	--	--	--	--	--	--	--	--	--	--	--	--	--	--
30.5		--	--	--	--	--	--	--	--	--	--	--	--	--	--	--
31		--	--	--	--	--	--	--	--	--	--	--	--	--	--	--
31.5		--	--	--	--	--	--	--	--	--	--	--	--	--	--	--
32		--	--	--	--	--	--	--	--	--	--	--	--	--	--	--
32.5		--	--	--	--	--	--	--	--	--	--	--	--	--	--	--
33		--	--	--	--	--	--	--	--	--	--	--	--	--	--	--
33.5		--	--	--	--	--	--	--	--	--	--	--	--	--	--	--
34		--	--	--	--	--	--	--	--	--	--	--	--	--	--	--
34.5		--	--	--	--	--	--	--	--	--	--	--	--	--	--	--
35		--	--	--	--	--	--	--	--	--	--	--	--	--	--	--
35.5		--	--	--	--	--	--	--	--	--	--	--	--	--	--	--
36		--	--	--	--	--	--	--	--	--	--	--	--	--	--	--
36.5		--	--	--	--	--	--	--	--	--	--	--	--	--	--	--
37		--	--	--	--	--	--	--	--	--	--	--	--	--	--	--
37.5		--	--	--	--	--	--	--	--	--	--	--	--	--	--	--
38		--	--	--	--	--	--	--	--	--	--	--	--	--	--	--
38.5		--	--	--	--	--	--	--	--	--	--	--	--	--	--	--
39		--	--	--	--	--	--	--	--	--	--	--	--	--	--	--
39.5		--	--	--	--	--	--	--	--	--	--	--	--	--	--	--
40		--	--	--	--	--	--	--	--	--	--	--	--	--	--	--

Table 2
GTE Operations Support Incorporated
Former Sylvania Electric Products Incorporated Facility - Hicksville, New York

Soil Core Alpha/Beta Field Screening

Sample ID		U-36	U-37	U-38	U-39	U-40	U-41	U-42	U-43	U-44	U-45	U-46	U-47	U-48A	U-48B	U-48C
Depth (feet)	Units	c/min	c/min	c/min	c/min	c/min	c/min	c/min	c/min	c/min	c/min	c/min	c/min	c/min	c/min	c/min
0		--	--	--	--	--	--	--	--	--	--	--	--	--	--	--
0.5		--	--	37	44	--	--	--	--	--	--	--	--	293	--	44
1		--	--	72	54	--	39	64	--	--	--	--	--	191	--	53
1.5		--	--	47	67	32	40	--	--	42	--	--	--	101	47	31
2		50	--	47	39	37	33	174	37	49	--	--	25	39	43	52
2.5		--	38	52	32	31	41	--	137	54	--	28	44	--	39	--
3		--	158	31	37	37	71	73	65	38	--	280	47	--	38	--
3.5		--	302	28	37	29	62	--	56	68	--	384	47	--	32	--
4		49	249	44	27	33	33	111	41	56	--	110	41	--	33	--
4.5		--	--	32	54	33	34	--	--	--	--	114	--	--	52	--
5		--	--	42	53	35	42	--	--	--	--	--	--	--	42	36
5.5		--	--	28	92	28	32	--	--	--	--	61	--	--	48	39
6		55	56	30	83	23	30	48	--	39	--	44	--	--	33	35
6.5		--	48	41	81	46	37	--	30	50	--	53	33	--	48	44
7		--	46	38	72	39	37	69	40	37	--	60	48	--	39	47
7.5		--	35	45	52	35	53	--	37	38	--	44	44	--	35	38
8		43	25	40	43	26	48	50	30	48	--	40	47	--	36	33
8.5		--	--	40	--	36	--	--	--	--	--	--	43	--	--	--
9		--	--	58	--	46	37	--	--	--	--	62	52	--	--	--
9.5		--	--	47	--	61	36	--	--	--	--	33	55	--	--	--
10		40	36	50	--	48	48	44	--	--	--	43	55	--	--	--
10.5		--	35	39	--	34	36	--	52	--	--	30	31	--	--	--
11		--	47	45	--	31	33	54	27	--	--	47	25	--	--	--
11.5		--	35	39	--	40	47	--	31	--	--	20	52	--	--	--
12		75	34	39	--	32	51	53	32	34	--	27	21	--	--	--
12.5		--	--	32	--	--	--	--	--	--	--	--	--	--	--	--
13		--	--	41	--	--	47	--	--	--	--	63	41	--	--	--
13.5		--	--	41	--	28	38	--	--	--	--	71	31	--	--	--
14		59	37	32	--	40	30	47	41	34	--	28	46	--	--	--
14.5		--	40	35	--	44	46	--	33	48	--	27	35	--	--	--
15		--	29	44	--	40	42	38	30	34	--	41	27	--	--	--
15.5		--	46	52	--	60	22	--	45	46	--	33	30	--	--	--
16		70	43	31	--	36	--	58	31	35	--	31	37	--	--	--
16.5		--	78	39	--	--	--	--	--	--	--	--	--	--	--	--
17		--	37	29	--	--	--	123	--	--	--	--	--	--	--	--
17.5		--	--	46	--	44	46	--	--	49	--	--	46	--	--	--
18		67	36	48	--	32	31	91	--	37	--	--	30	--	--	--
18.5		--	36	30	--	28	29	--	29	32	--	39	39	--	--	--
19		--	30	64	--	38	32	--	50	55	--	45	24	--	--	--
19.5		--	39	44	--	32	38	--	33	31	--	41	36	--	--	--
20		65	39	43	--	--	25	152	23	41	--	32	34	--	--	--

Table 2
GTE Operations Support Incorporated
Former Sylvania Electric Products Incorporated Facility - Hicksville, New York

Soil Core Alpha/Beta Field Screening

Sample ID		U-36	U-37	U-38	U-39	U-40	U-41	U-42	U-43	U-44	U-45	U-46	U-47	U-48A	U-48B	U-48C
Depth (feet)	Units	c/min	c/min	c/min	c/min	c/min	c/min	c/min	c/min	c/min	c/min	c/min	c/min	c/min	c/min	c/min
20.5		--	--	--	--	--	--	--	--	--	--	--	--	--	--	--
21		--	--	--	--	--	--	--	--	--	--	--	--	--	--	--
21.5		--	--	--	--	--	--	--	--	--	--	--	--	--	--	--
22		71	--	--	--	--	--	--	--	--	--	--	--	--	--	--
22.5		--	--	--	--	--	--	--	--	--	--	--	--	--	--	--
23		--	--	--	--	--	--	--	--	--	--	--	--	--	--	--
23.5		--	--	--	--	--	--	--	--	--	--	--	--	--	--	--
24		67	--	--	--	--	--	--	--	--	--	--	--	--	--	--
24.5		--	--	--	--	--	--	--	--	--	--	--	--	--	--	--
25		--	--	--	--	--	--	--	--	--	--	--	--	--	--	--
25.5		--	--	--	--	--	--	--	--	--	--	--	--	--	--	--
26		60	--	--	--	--	--	--	--	--	--	--	--	--	--	--
26.5		--	--	--	--	--	--	--	--	--	--	--	--	--	--	--
27		--	--	--	--	--	--	--	--	--	--	--	--	--	--	--
27.5		--	--	--	--	--	--	--	--	--	--	--	--	--	--	--
28		78	--	--	--	--	--	--	--	--	--	--	--	--	--	--
28.5		--	--	--	--	--	--	--	--	--	--	--	--	--	--	--
29		--	--	--	--	--	--	--	--	--	--	--	--	--	--	--
29.5		--	--	--	--	--	--	--	--	--	--	--	--	--	--	--
30		71	--	--	--	--	--	--	--	--	--	--	--	--	--	--
30.5		--	--	--	--	--	--	--	--	--	--	--	--	--	--	--
31		--	--	--	--	--	--	--	--	--	--	--	--	--	--	--
31.5		--	--	--	--	--	--	--	--	--	--	--	--	--	--	--
32		75	--	--	--	--	--	--	--	--	--	--	--	--	--	--
32.5		--	--	--	--	--	--	--	--	--	--	--	--	--	--	--
33		--	--	--	--	--	--	--	--	--	--	--	--	--	--	--
33.5		--	--	--	--	--	--	--	--	--	--	--	--	--	--	--
34		76	--	--	--	--	--	--	--	--	--	--	--	--	--	--
34.5		--	--	--	--	--	--	--	--	--	--	--	--	--	--	--
35		--	--	--	--	--	--	--	--	--	--	--	--	--	--	--
35.5		--	--	--	--	--	--	--	--	--	--	--	--	--	--	--
36		63	--	--	--	--	--	--	--	--	--	--	--	--	--	--
36.5		--	--	--	--	--	--	--	--	--	--	--	--	--	--	--
37		--	--	--	--	--	--	--	--	--	--	--	--	--	--	--
37.5		--	--	--	--	--	--	--	--	--	--	--	--	--	--	--
38		56	--	--	--	--	--	--	--	--	--	--	--	--	--	--
38.5		--	--	--	--	--	--	--	--	--	--	--	--	--	--	--
39		--	--	--	--	--	--	--	--	--	--	--	--	--	--	--
39.5		--	--	--	--	--	--	--	--	--	--	--	--	--	--	--
40		56	--	--	--	--	--	--	--	--	--	--	--	--	--	--

Table 2
GTE Operations Support Incorporated
Former Sylvania Electric Products Incorporated Facility - Hicksville, New York

Soil Core Alpha/Beta Field Screening

Sample ID		U-48D	U-48E	U-49	U-50	U-51	U-52	U-53	U-54	U-55	U-56	U-57	U-58	U-59	U-60	U-61
Depth (feet)	Units	c/min	c/min	c/min	c/min	c/min	c/min	c/min	c/min	c/min	c/min	c/min	c/min	c/min	c/min	c/min
0		--	--	--	--	--	--	--	--	--	--	--	--	--	--	--
0.5		44	37	--	--	--	--	--	--	--	--	--	--	51	--	50
1		30	39	--	--	--	--	--	--	60	--	36	--	53	--	62
1.5		37	38	--	--	--	36	--	--	53	34	48	38	83	--	67
2		30	51	27	44	--	53	--	63	43	43	37	51	43	47	59
2.5		40	46	37	38	37	36	31	86	49	32	50	68	72	47	61
3		44	40	38	32	51	25	41	127	55	30	34	52	60	48	52
3.5		46	44	36	31	31	50	37	77	47	22	32	43	44	30	51
4		35	42	45	39	43	33	35	60	42	49	31	52	53	36	48
4.5		48	42	41	--	37	--	--	--	--	--	29	47	39	50	51
5		26	33	44	47	40	36	26	--	--	48	32	47	30	35	54
5.5		36	45	36	36	44	47	32	48	44	46	29	42	37	51	33
6		47	45	24	33	28	38	36	43	40	49	41	43	38	40	50
6.5		26	36	38	45	48	51	31	44	38	43	32	38	44	40	51
7		46	37	23	43	28	22	39	45	31	35	24	49	41	36	57
7.5		34	42	47	28	42	48	54	30	33	31	24	63	52	42	44
8		26	28	39	31	41	42	41	36	36	43	50	48	47	33	42
8.5		--	--	--	--	--	--	--	--	--	--	--	--	--	--	--
9		--	--	35	33	34	37	28	--	--	39	--	--	--	--	--
9.5		--	--	43	39	46	44	44	47	31	51	41	--	--	--	--
10		--	--	25	41	28	48	45	45	27	43	45	--	--	--	--
10.5		--	--	34	49	40	28	29	44	41	38	42	--	--	--	--
11		--	--	47	28	45	27	32	62	35	36	39	--	--	--	--
11.5		--	--	39	31	34	38	36	42	50	43	41	--	--	--	--
12		--	--	31	41	40	43	37	43	43	28	33	--	--	--	--
12.5		--	--	--	--	--	--	--	--	--	47	--	--	--	--	--
13		--	--	--	--	28	29	50	--	--	43	--	--	--	--	--
13.5		--	--	--	--	39	40	33	48	44	46	43	--	--	--	--
14		--	--	--	--	32	38	32	29	35	34	29	--	--	--	--
14.5		--	--	--	44	38	34	41	36	39	36	32	--	--	--	--
15		--	--	--	26	40	42	27	35	39	33	37	--	--	--	--
15.5		--	--	--	25	31	48	40	41	33	35	50	--	--	--	--
16		--	--	--	46	32	31	37	41	42	25	60	--	--	--	--
16.5		--	--	--	--	--	--	--	--	--	--	--	--	--	--	--
17		--	--	--	--	--	36	--	--	--	--	--	--	--	--	--
17.5		--	--	36	32	32	41	--	--	40	--	46	--	--	--	--
18		--	--	28	37	43	35	43	30	61	41	27	--	--	--	--
18.5		--	--	28	36	29	44	54	35	40	36	27	--	--	--	--
19		--	--	36	38	33	35	61	36	41	43	37	--	--	--	--
19.5		--	--	43	41	39	43	38	44	51	33	29	--	--	--	--
20		--	--	35	39	38	31	43	41	34	27	32	--	--	--	--

Table 2
GTE Operations Support Incorporated
Former Sylvania Electric Products Incorporated Facility - Hicksville, New York

Soil Core Alpha/Beta Field Screening

Sample ID		U-48D	U-48E	U-49	U-50	U-51	U-52	U-53	U-54	U-55	U-56	U-57	U-58	U-59	U-60	U-61
Depth (feet)	Units	c/min	c/min	c/min	c/min	c/min	c/min	c/min	c/min	c/min	c/min	c/min	c/min	c/min	c/min	c/min
20.5		--	--	--	--	--	--	--	--	--	--	--	--	--	--	--
21		--	--	--	--	--	--	--	--	--	--	--	--	--	--	--
21.5		--	--	--	--	--	--	--	--	--	--	--	--	--	--	--
22		--	--	--	--	--	--	--	--	--	--	--	--	--	--	--
22.5		--	--	--	--	--	--	--	--	--	--	--	--	--	--	--
23		--	--	--	--	--	--	--	--	--	--	--	--	--	--	--
23.5		--	--	--	--	--	--	--	--	--	--	--	--	--	--	--
24		--	--	--	--	--	--	--	--	--	--	--	--	--	--	--
24.5		--	--	--	--	--	--	--	--	--	--	--	--	--	--	--
25		--	--	--	--	--	--	--	--	--	--	--	--	--	--	--
25.5		--	--	--	--	--	--	--	--	--	--	--	--	--	--	--
26		--	--	--	--	--	--	--	--	--	--	--	--	--	--	--
26.5		--	--	--	--	--	--	--	--	--	--	--	--	--	--	--
27		--	--	--	--	--	--	--	--	--	--	--	--	--	--	--
27.5		--	--	--	--	--	--	--	--	--	--	--	--	--	--	--
28		--	--	--	--	--	--	--	--	--	--	--	--	--	--	--
28.5		--	--	--	--	--	--	--	--	--	--	--	--	--	--	--
29		--	--	--	--	--	--	--	--	--	--	--	--	--	--	--
29.5		--	--	--	--	--	--	--	--	--	--	--	--	--	--	--
30		--	--	--	--	--	--	--	--	--	--	--	--	--	--	--
30.5		--	--	--	--	--	--	--	--	--	--	--	--	--	--	--
31		--	--	--	--	--	--	--	--	--	--	--	--	--	--	--
31.5		--	--	--	--	--	--	--	--	--	--	--	--	--	--	--
32		--	--	--	--	--	--	--	--	--	--	--	--	--	--	--
32.5		--	--	--	--	--	--	--	--	--	--	--	--	--	--	--
33		--	--	--	--	--	--	--	--	--	--	--	--	--	--	--
33.5		--	--	--	--	--	--	--	--	--	--	--	--	--	--	--
34		--	--	--	--	--	--	--	--	--	--	--	--	--	--	--
34.5		--	--	--	--	--	--	--	--	--	--	--	--	--	--	--
35		--	--	--	--	--	--	--	--	--	--	--	--	--	--	--
35.5		--	--	--	--	--	--	--	--	--	--	--	--	--	--	--
36		--	--	--	--	--	--	--	--	--	--	--	--	--	--	--
36.5		--	--	--	--	--	--	--	--	--	--	--	--	--	--	--
37		--	--	--	--	--	--	--	--	--	--	--	--	--	--	--
37.5		--	--	--	--	--	--	--	--	--	--	--	--	--	--	--
38		--	--	--	--	--	--	--	--	--	--	--	--	--	--	--
38.5		--	--	--	--	--	--	--	--	--	--	--	--	--	--	--
39		--	--	--	--	--	--	--	--	--	--	--	--	--	--	--
39.5		--	--	--	--	--	--	--	--	--	--	--	--	--	--	--
40		--	--	--	--	--	--	--	--	--	--	--	--	--	--	--

Table 2
GTE Operations Support Incorporated
Former Sylvania Electric Products Incorporated Facility - Hicksville, New York

Soil Core Alpha/Beta Field Screening

Sample ID		U-62	U-63	U-64	U-65a	U-65b	U-66	U-67	U-68	U-69	U-70	U-71	U-72	U-73	U-74	U-74b
Depth (feet)	Units	c/min	c/min	c/min	c/min	c/min	c/min	c/min	c/min	c/min	c/min	c/min	c/min	c/min	c/min	c/min
0		--	--	--	--	--	--	--	--	--	--	--	--	--	--	--
0.5		38	37	39	45	28	--	--	--	--	--	50	--	--	37	--
1		44	46	59	42	39	--	37	--	40	--	34	--	--	54	--
1.5		64	36	43	36	55	55	46	43	37	31	43	--	38	55	--
2		48	32	59	29	32	36	195	41	38	48	37	30	58	81	--
2.5		68	46	52	--	46	53	313	152	62	62	41	42	76	37	--
3		50	42	85	--	49	57	128	163	47	47	44	47	49	45	--
3.5		62	46	66	--	44	47	59	102	42	46	66	46	81	31	--
4		39	45	55	--	50	43	56	76	35	49	43	43	64	37	--
4.5		34	41	--	--	--	41	48	50	45	--	53	--	43	--	--
5		51	47	--	--	34	47	35	50	41	39	41	--	54	78	--
5.5		38	45	45	--	36	57	33	46	55	43	42	--	50	64	--
6		43	31	37	--	31	45	64	38	38	38	45	35	51	43	--
6.5		37	40	50	--	37	29	36	56	43	38	51	38	53	49	--
7		37	52	38	--	52	61	33	40	50	36	35	38	34	53	--
7.5		32	46	27	--	57	48	58	44	42	52	45	55	26	50	--
8		38	50	37	--	34	53	35	50	45	71	38	39	34	37	--
8.5		--	--	51	--	--	--	--	--	--	--	--	--	--	36	--
9		--	--	28	--	--	--	--	--	--	--	--	--	--	68	--
9.5		--	--	36	--	41	--	--	--	--	--	--	--	--	49	--
10		--	--	47	--	37	--	--	--	--	--	--	--	--	46	--
10.5		--	--	42	--	35	--	--	--	--	--	--	--	--	50	--
11		--	--	38	--	35	--	--	--	--	--	--	--	--	51	--
11.5		--	--	33	--	39	--	--	--	--	--	--	--	--	48	--
12		--	--	35	--	46	--	--	--	--	--	--	--	--	40	--
12.5		--	--	--	--	--	--	--	--	--	--	--	--	--	--	--
13		--	--	--	--	--	--	--	--	--	--	--	--	--	--	42
13.5		--	--	--	--	--	--	--	--	--	--	--	--	--	--	43
14		--	--	--	--	--	--	--	--	--	--	--	--	--	--	44
14.5		--	--	--	--	--	--	--	--	--	--	--	--	--	--	30
15		--	--	--	--	--	--	--	--	--	--	--	--	--	--	47
15.5		--	--	--	--	--	--	--	--	--	--	--	--	--	--	53
16		--	--	--	--	--	--	--	--	--	--	--	--	--	--	54
16.5		--	--	--	--	--	--	--	--	--	--	--	--	--	--	--
17		--	--	--	--	--	--	--	--	--	--	--	--	--	--	--
17.5		--	--	--	--	--	--	--	--	--	--	--	--	--	--	--
18		--	--	--	--	--	--	--	--	--	--	--	--	--	--	46
18.5		--	--	--	--	--	--	--	--	--	--	--	--	--	--	33
19		--	--	--	--	--	--	--	--	--	--	--	--	--	--	32
19.5		--	--	--	--	--	--	--	--	--	--	--	--	--	--	44
20		--	--	--	--	--	--	--	--	--	--	--	--	--	--	38

Table 2
GTE Operations Support Incorporated
Former Sylvania Electric Products Incorporated Facility - Hicksville, New York

Soil Core Alpha/Beta Field Screening

Sample ID		U-62	U-63	U-64	U-65a	U-65b	U-66	U-67	U-68	U-69	U-70	U-71	U-72	U-73	U-74	U-74b
Depth (feet)	Units	c/min	c/min	c/min	c/min	c/min	c/min	c/min	c/min	c/min	c/min	c/min	c/min	c/min	c/min	c/min
20.5		--	--	--	--	--	--	--	--	--	--	--	--	--	--	--
21		--	--	--	--	--	--	--	--	--	--	--	--	--	--	--
21.5		--	--	--	--	--	--	--	--	--	--	--	--	--	--	--
22		--	--	--	--	--	--	--	--	--	--	--	--	--	--	--
22.5		--	--	--	--	--	--	--	--	--	--	--	--	--	--	--
23		--	--	--	--	--	--	--	--	--	--	--	--	--	--	--
23.5		--	--	--	--	--	--	--	--	--	--	--	--	--	--	--
24		--	--	--	--	--	--	--	--	--	--	--	--	--	--	--
24.5		--	--	--	--	--	--	--	--	--	--	--	--	--	--	--
25		--	--	--	--	--	--	--	--	--	--	--	--	--	--	--
25.5		--	--	--	--	--	--	--	--	--	--	--	--	--	--	--
26		--	--	--	--	--	--	--	--	--	--	--	--	--	--	--
26.5		--	--	--	--	--	--	--	--	--	--	--	--	--	--	--
27		--	--	--	--	--	--	--	--	--	--	--	--	--	--	--
27.5		--	--	--	--	--	--	--	--	--	--	--	--	--	--	--
28		--	--	--	--	--	--	--	--	--	--	--	--	--	--	--
28.5		--	--	--	--	--	--	--	--	--	--	--	--	--	--	--
29		--	--	--	--	--	--	--	--	--	--	--	--	--	--	--
29.5		--	--	--	--	--	--	--	--	--	--	--	--	--	--	--
30		--	--	--	--	--	--	--	--	--	--	--	--	--	--	--
30.5		--	--	--	--	--	--	--	--	--	--	--	--	--	--	--
31		--	--	--	--	--	--	--	--	--	--	--	--	--	--	--
31.5		--	--	--	--	--	--	--	--	--	--	--	--	--	--	--
32		--	--	--	--	--	--	--	--	--	--	--	--	--	--	--
32.5		--	--	--	--	--	--	--	--	--	--	--	--	--	--	--
33		--	--	--	--	--	--	--	--	--	--	--	--	--	--	--
33.5		--	--	--	--	--	--	--	--	--	--	--	--	--	--	--
34		--	--	--	--	--	--	--	--	--	--	--	--	--	--	--
34.5		--	--	--	--	--	--	--	--	--	--	--	--	--	--	--
35		--	--	--	--	--	--	--	--	--	--	--	--	--	--	--
35.5		--	--	--	--	--	--	--	--	--	--	--	--	--	--	--
36		--	--	--	--	--	--	--	--	--	--	--	--	--	--	--
36.5		--	--	--	--	--	--	--	--	--	--	--	--	--	--	--
37		--	--	--	--	--	--	--	--	--	--	--	--	--	--	--
37.5		--	--	--	--	--	--	--	--	--	--	--	--	--	--	--
38		--	--	--	--	--	--	--	--	--	--	--	--	--	--	--
38.5		--	--	--	--	--	--	--	--	--	--	--	--	--	--	--
39		--	--	--	--	--	--	--	--	--	--	--	--	--	--	--
39.5		--	--	--	--	--	--	--	--	--	--	--	--	--	--	--
40		--	--	--	--	--	--	--	--	--	--	--	--	--	--	--

Table 2
GTE Operations Support Incorporated
Former Sylvania Electric Products Incorporated Facility - Hicksville, New York

Soil Core Alpha/Beta Field Screening

Sample ID		U-75	U-75b	U-75c	U-75d	U-75e	U-76	U-77	U-78	U-79c	U-80	U-81	U-82	U-83	U-84	U-85
Depth (feet)	Units	c/min	c/min	c/min	c/min	c/min	c/min	c/min	c/min	c/min	c/min	c/min	c/min	c/min	c/min	c/min
0		--	--	--	--	--	--	--	--	--	--	--	--	--	--	--
0.5		--	--	--	--	--	--	--	--	42	--	--	--	--	--	--
1		35	32	35	42	--	40	44	--	51	--	--	27	60	--	--
1.5		36	46	46	37	40	42	51	--	91	31	--	61	45	--	35
2		67	61	39	37	51	45	40	--	96	40	34	53	57	38	44
2.5		50	40	59	34	42	33	33	31	92	27	34	56	47	37	153
3		113	98	50	50	41	68	39	51	74	44	37	41	108	60	36
3.5		48	72	33	61	53	42	48	48	111	39	29	53	31	48	41
4		60	60	47	50	66	40	50	45	33	31	45	41	51	51	44
4.5		--	--	40	--	--	35	--	--	--	--	--	--	--	60	--
5		--	--	72	--	--	36	49	35	39	--	--	--	--	60	--
5.5		--	--	84	--	--	16	40	38	45	--	40	30	65	47	35
6		--	71	82	--	--	41	48	36	52	--	34	37	45	36	34
6.5		88	40	71	59	--	33	33	44	44	--	37	26	45	38	47
7		48	70	45	92	33	36	34	42	44	--	33	38	38	34	34
7.5		187	--	50	71	53	40	40	17	35	37	42	32	31	60	42
8		60	--	50	40	54	47	44	28	39	60	42	30	26	33	48
8.5		--	--	--	--	--	--	--	--	--	--	--	--	--	--	--
9		--	--	--	--	--	--	--	--	--	--	--	39	--	--	--
9.5		--	--	--	70	--	--	--	--	--	--	--	37	39	--	--
10		--	--	--	68	--	--	--	--	--	--	--	46	31	--	--
10.5		--	--	--	--	--	--	--	--	--	--	--	32	32	--	--
11		--	--	--	--	--	--	--	--	--	--	--	31	35	--	--
11.5		--	--	--	--	55	--	--	--	--	--	--	44	36	--	--
12		--	--	--	--	48	--	--	--	--	--	--	47	28	--	--
12.5		--	--	--	--	--	--	--	--	--	--	--	--	--	--	--
13		--	--	--	--	--	--	--	--	--	--	--	--	--	--	--
13.5		--	--	--	--	--	--	--	--	--	--	--	--	--	--	--
14		--	--	--	--	--	--	--	--	--	--	--	--	--	--	--
14.5		--	--	--	--	--	--	--	--	--	--	--	--	--	--	--
15		--	--	--	--	--	--	--	--	--	--	--	--	--	--	--
15.5		--	--	--	--	--	--	--	--	--	--	--	--	--	--	--
16		--	--	--	--	--	--	--	--	--	--	--	--	--	--	--
16.5		--	--	--	--	--	--	--	--	--	--	--	--	--	--	--
17		--	--	--	--	--	--	--	--	--	--	--	--	--	--	--
17.5		--	--	--	--	--	--	--	--	--	--	--	--	--	--	--
18		--	--	--	--	--	--	--	--	--	--	--	--	--	--	--
18.5		--	--	--	--	--	--	--	--	--	--	--	--	--	--	--
19		--	--	--	--	--	--	--	--	--	--	--	--	--	--	--
19.5		--	--	--	--	--	--	--	--	--	--	--	--	--	--	--
20		--	--	--	--	--	--	--	--	--	--	--	--	--	--	--

Table 2
GTE Operations Support Incorporated
Former Sylvania Electric Products Incorporated Facility - Hicksville, New York

Soil Core Alpha/Beta Field Screening

Sample ID		U-75	U-75b	U-75c	U-75d	U-75e	U-76	U-77	U-78	U-79c	U-80	U-81	U-82	U-83	U-84	U-85
Depth (feet)	Units	c/min	c/min	c/min	c/min	c/min	c/min	c/min	c/min	c/min	c/min	c/min	c/min	c/min	c/min	c/min
20.5		--	--	--	--	--	--	--	--	--	--	--	--	--	--	--
21		--	--	--	--	--	--	--	--	--	--	--	--	--	--	--
21.5		--	--	--	--	--	--	--	--	--	--	--	--	--	--	--
22		--	--	--	--	--	--	--	--	--	--	--	--	--	--	--
22.5		--	--	--	--	--	--	--	--	--	--	--	--	--	--	--
23		--	--	--	--	--	--	--	--	--	--	--	--	--	--	--
23.5		--	--	--	--	--	--	--	--	--	--	--	--	--	--	--
24		--	--	--	--	--	--	--	--	--	--	--	--	--	--	--
24.5		--	--	--	--	--	--	--	--	--	--	--	--	--	--	--
25		--	--	--	--	--	--	--	--	--	--	--	--	--	--	--
25.5		--	--	--	--	--	--	--	--	--	--	--	--	--	--	--
26		--	--	--	--	--	--	--	--	--	--	--	--	--	--	--
26.5		--	--	--	--	--	--	--	--	--	--	--	--	--	--	--
27		--	--	--	--	--	--	--	--	--	--	--	--	--	--	--
27.5		--	--	--	--	--	--	--	--	--	--	--	--	--	--	--
28		--	--	--	--	--	--	--	--	--	--	--	--	--	--	--
28.5		--	--	--	--	--	--	--	--	--	--	--	--	--	--	--
29		--	--	--	--	--	--	--	--	--	--	--	--	--	--	--
29.5		--	--	--	--	--	--	--	--	--	--	--	--	--	--	--
30		--	--	--	--	--	--	--	--	--	--	--	--	--	--	--
30.5		--	--	--	--	--	--	--	--	--	--	--	--	--	--	--
31		--	--	--	--	--	--	--	--	--	--	--	--	--	--	--
31.5		--	--	--	--	--	--	--	--	--	--	--	--	--	--	--
32		--	--	--	--	--	--	--	--	--	--	--	--	--	--	--
32.5		--	--	--	--	--	--	--	--	--	--	--	--	--	--	--
33		--	--	--	--	--	--	--	--	--	--	--	--	--	--	--
33.5		--	--	--	--	--	--	--	--	--	--	--	--	--	--	--
34		--	--	--	--	--	--	--	--	--	--	--	--	--	--	--
34.5		--	--	--	--	--	--	--	--	--	--	--	--	--	--	--
35		--	--	--	--	--	--	--	--	--	--	--	--	--	--	--
35.5		--	--	--	--	--	--	--	--	--	--	--	--	--	--	--
36		--	--	--	--	--	--	--	--	--	--	--	--	--	--	--
36.5		--	--	--	--	--	--	--	--	--	--	--	--	--	--	--
37		--	--	--	--	--	--	--	--	--	--	--	--	--	--	--
37.5		--	--	--	--	--	--	--	--	--	--	--	--	--	--	--
38		--	--	--	--	--	--	--	--	--	--	--	--	--	--	--
38.5		--	--	--	--	--	--	--	--	--	--	--	--	--	--	--
39		--	--	--	--	--	--	--	--	--	--	--	--	--	--	--
39.5		--	--	--	--	--	--	--	--	--	--	--	--	--	--	--
40		--	--	--	--	--	--	--	--	--	--	--	--	--	--	--

Table 2
GTE Operations Support Incorporated
Former Sylvania Electric Products Incorporated Facility - Hicksville, New York

Soil Core Alpha/Beta Field Screening

Sample ID		U-86a	U-86b	U-87	U-88	U-89	U-89b	U-90	U-91	U-92	U-93	U-94	U-95	U-96	U-96b	U-97
Depth (feet)	Units	c/min	c/min	c/min	c/min	c/min	c/min	c/min	c/min	c/min	c/min	c/min	c/min	c/min	c/min	c/min
0		--	--	--	--	--	--	--	--	--	--	--	--	--	--	--
0.5		--	--	--	--	--	--	--	--	--	--	--	--	--	--	--
1		--	--	--	--	--	--	54	--	--	--	--	31	--	--	39
1.5		--	--	--	--	45	--	45	--	--	46	--	60	--	58	46
2		--	32	30	44	68	--	64	33	37	55	36	72	--	62	51
2.5		36	52	43	35	41	--	27	39	49	69	56	77	--	52	45
3		59	55	171	26	41	54	36	96	37	55	55	65	49	61	43
3.5		49	41	41	42	57	43	41	73	54	43	45	123	60	47	48
4		47	54	33	25	38	30	27	47	43	46	39	35	42	44	51
4.5		--	--	38	--	--	--	--	--	--	--	--	--	--	--	36
5		--	54	35	--	--	--	--	--	--	--	--	--	--	--	37
5.5		--	33	28	--	--	45	--	--	--	35	--	31	--	31	39
6		--	33	48	38	--	37	--	--	--	47	43	30	--	42	39
6.5		--	41	34	38	--	44	--	--	27	52	37	39	40	35	37
7		--	37	33	39	--	49	--	--	39	37	55	53	54	30	37
7.5		--	35	33	38	--	38	--	--	49	37	36	48	42	37	34
8		47	44	39	38	53	53	--	--	43	49	36	31	41	45	41
8.5		--	--	--	--	--	--	--	--	--	--	--	--	--	--	--
9		--	31	--	--	--	--	--	--	--	49	--	--	--	40	41
9.5		--	31	--	--	--	--	--	--	--	41	38	40	--	42	46
10		--	53	--	--	--	--	--	--	59	45	35	50	--	50	41
10.5		--	34	--	--	--	--	--	--	48	33	25	56	--	52	40
11		53	34	--	--	--	--	--	--	39	49	37	50	--	40	42
11.5		39	40	--	--	--	--	--	--	51	35	36	47	--	38	43
12		27	35	--	--	--	--	--	--	39	44	29	51	--	33	37
12.5		--	--	--	--	--	--	--	--	--	--	--	--	--	--	--
13		--	--	--	--	--	--	--	--	--	--	--	42	--	46	33
13.5		--	35	--	--	--	--	--	--	23	23	--	41	--	34	34
14		--	44	--	--	--	--	--	--	44	46	--	50	--	42	40
14.5		--	38	--	--	--	--	--	--	37	36	--	32	--	38	36
15		--	36	--	--	--	--	--	--	49	29	--	37	--	27	38
15.5		--	37	--	--	--	--	--	--	43	35	--	48	--	39	47
16		--	--	--	--	--	--	--	--	40	41	--	39	--	49	42
16.5		--	--	--	--	--	--	--	--	--	--	--	--	--	--	--
17		--	--	--	--	--	--	--	--	--	--	--	--	--	--	--
17.5		--	--	--	--	--	--	--	--	27	37	--	44	--	35	28
18		--	34	--	--	--	--	--	--	38	24	--	50	--	30	41
18.5		--	50	--	--	--	--	--	--	33	51	--	57	--	47	31
19		--	46	--	--	--	--	--	--	30	40	--	50	--	40	56
19.5		--	34	--	--	--	--	--	--	60	30	--	46	--	34	30
20		--	46	--	--	--	--	--	--	60	37	--	47	--	43	37

Table 2
GTE Operations Support Incorporated
Former Sylvania Electric Products Incorporated Facility - Hicksville, New York

Soil Core Alpha/Beta Field Screening

Sample ID		U-86a	U-86b	U-87	U-88	U-89	U-89b	U-90	U-91	U-92	U-93	U-94	U-95	U-96	U-96b	U-97
Depth (feet)	Units	c/min	c/min	c/min	c/min	c/min	c/min	c/min	c/min	c/min	c/min	c/min	c/min	c/min	c/min	c/min
20.5		--	--	--	--	--	--	--	--	--	--	--	--	--	--	--
21		--	--	--	--	--	--	--	--	--	--	--	--	--	--	--
21.5		--	--	--	--	--	--	--	--	--	--	--	--	--	--	--
22		--	--	--	--	--	--	--	--	--	--	--	--	--	--	--
22.5		--	--	--	--	--	--	--	--	--	--	--	--	--	--	--
23		--	--	--	--	--	--	--	--	--	--	--	--	--	--	--
23.5		--	--	--	--	--	--	--	--	--	--	--	--	--	--	--
24		--	--	--	--	--	--	--	--	--	--	--	--	--	--	--
24.5		--	--	--	--	--	--	--	--	--	--	--	--	--	--	--
25		--	--	--	--	--	--	--	--	--	--	--	--	--	--	--
25.5		--	--	--	--	--	--	--	--	--	--	--	--	--	--	--
26		--	--	--	--	--	--	--	--	--	--	--	--	--	--	--
26.5		--	--	--	--	--	--	--	--	--	--	--	--	--	--	--
27		--	--	--	--	--	--	--	--	--	--	--	--	--	--	--
27.5		--	--	--	--	--	--	--	--	--	--	--	--	--	--	--
28		--	--	--	--	--	--	--	--	--	--	--	--	--	--	--
28.5		--	--	--	--	--	--	--	--	--	--	--	--	--	--	--
29		--	--	--	--	--	--	--	--	--	--	--	--	--	--	--
29.5		--	--	--	--	--	--	--	--	--	--	--	--	--	--	--
30		--	--	--	--	--	--	--	--	--	--	--	--	--	--	--
30.5		--	--	--	--	--	--	--	--	--	--	--	--	--	--	--
31		--	--	--	--	--	--	--	--	--	--	--	--	--	--	--
31.5		--	--	--	--	--	--	--	--	--	--	--	--	--	--	--
32		--	--	--	--	--	--	--	--	--	--	--	--	--	--	--
32.5		--	--	--	--	--	--	--	--	--	--	--	--	--	--	--
33		--	--	--	--	--	--	--	--	--	--	--	--	--	--	--
33.5		--	--	--	--	--	--	--	--	--	--	--	--	--	--	--
34		--	--	--	--	--	--	--	--	--	--	--	--	--	--	--
34.5		--	--	--	--	--	--	--	--	--	--	--	--	--	--	--
35		--	--	--	--	--	--	--	--	--	--	--	--	--	--	--
35.5		--	--	--	--	--	--	--	--	--	--	--	--	--	--	--
36		--	--	--	--	--	--	--	--	--	--	--	--	--	--	--
36.5		--	--	--	--	--	--	--	--	--	--	--	--	--	--	--
37		--	--	--	--	--	--	--	--	--	--	--	--	--	--	--
37.5		--	--	--	--	--	--	--	--	--	--	--	--	--	--	--
38		--	--	--	--	--	--	--	--	--	--	--	--	--	--	--
38.5		--	--	--	--	--	--	--	--	--	--	--	--	--	--	--
39		--	--	--	--	--	--	--	--	--	--	--	--	--	--	--
39.5		--	--	--	--	--	--	--	--	--	--	--	--	--	--	--
40		--	--	--	--	--	--	--	--	--	--	--	--	--	--	--

Table 2
GTE Operations Support Incorporated
Former Sylvania Electric Products Incorporated Facility - Hicksville, New York

Soil Core Alpha/Beta Field Screening

Sample ID		U-98	U-99	U-100	U-100b	U-100c	U-101	U-102	U-103	U-104	U-105	U-106	U-107b	U-108	U-109	U-110
Depth (feet)	Units	c/min	c/min	c/min	c/min	c/min	c/min	c/min	c/min	c/min	c/min	c/min	c/min	c/min	c/min	c/min
0		--	--	--	--	--	--	--	--	--	--	--	--	--	--	--
0.5		--	--	--	--	--	--	--	--	--	--	--	--	--	--	43
1		--	--	--	--	--	--	--	--	47	55	--	--	41	--	49
1.5		--	--	--	--	--	--	--	48	63	55	50	--	67	--	59
2		41	40	--	--	--	27	48	48	59	32	31	--	44	49	34
2.5		58	80	--	59	39	42	48	73	40	49	40	40	60	58	47
3		45	62	44	69	42	43	35	55	49	60	51	55	54	41	46
3.5		45	76	66	38	66	35	35	63	45	35	29	53	54	61	43
4		44	53	65	60	45	47	53	23	54	46	33	57	78	42	30
4.5		41	--	--	--	--	--	--	--	--	47	47	--	--	--	--
5		43	--	--	--	--	--	32	--	--	28	32	--	--	--	--
5.5		37	25	--	--	--	--	22	--	34	35	38	--	46	35	--
6		46	39	--	--	--	--	28	37	60	36	39	--	34	25	40
6.5		47	46	--	--	32	42	29	60	37	32	44	--	47	37	35
7		41	34	--	--	33	45	29	36	33	36	46	49	39	32	31
7.5		31	45	--	--	56	55	45	45	56	35	38	56	31	38	37
8		37	48	--	--	55	33	47	42	61	35	37	53	41	42	35
8.5		--	--	--	--	--	--	--	--	--	--	42	--	--	--	44
9		47	--	--	--	--	38	--	--	--	54	31	--	--	--	24
9.5		51	--	--	--	--	54	--	--	--	49	38	45	40	35	37
10		30	--	--	--	--	36	--	--	--	31	45	56	46	34	27
10.5		27	--	--	--	60	45	--	--	--	45	41	45	48	48	35
11		38	--	--	--	43	53	--	--	--	32	30	37	38	50	50
11.5		44	76	--	--	61	56	--	--	--	61	35	28	35	34	36
12		33	60	--	--	27	37	--	--	--	39	44	45	38	48	38
12.5		35	--	--	--	--	--	--	--	--	--	--	--	--	29	--
13		30	--	--	--	--	--	--	--	--	--	43	--	45	28	--
13.5		60	48	--	--	45	--	--	--	--	--	38	51	45	44	--
14		46	41	--	--	37	--	--	--	--	--	33	22	39	42	--
14.5		52	43	--	--	41	--	--	--	--	--	34	36	39	33	--
15		41	38	--	--	35	--	--	--	--	--	29	39	45	35	--
15.5		36	41	--	--	47	--	--	--	--	--	52	41	44	44	--
16		36	39	--	--	36	--	--	--	--	--	45	38	49	39	--
16.5		--	--	--	--	--	--	--	--	--	--	--	--	--	--	--
17		--	--	--	--	--	--	--	--	--	--	42	--	50	34	--
17.5		--	--	--	--	--	--	--	--	--	--	44	27	37	41	--
18		36	49	--	--	76	--	--	--	--	--	42	45	50	36	--
18.5		56	55	--	--	73	--	--	--	--	--	36	41	31	25	--
19		35	57	--	--	76	--	--	--	--	--	40	50	37	29	--
19.5		38	39	--	--	65	--	--	--	--	--	37	34	42	27	--
20		36	36	--	--	38	--	--	--	--	--	36	29	41	43	--

Table 2
GTE Operations Support Incorporated
Former Sylvania Electric Products Incorporated Facility - Hicksville, New York

Soil Core Alpha/Beta Field Screening

Sample ID		U-98	U-99	U-100	U-100b	U-100c	U-101	U-102	U-103	U-104	U-105	U-106	U-107b	U-108	U-109	U-110
Depth (feet)	Units	c/min	c/min	c/min	c/min	c/min	c/min	c/min	c/min	c/min	c/min	c/min	c/min	c/min	c/min	c/min
20.5		--	--	--	--	--	--	--	--	--	--	--	--	--	--	--
21		--	--	--	--	--	--	--	--	--	--	--	--	--	--	--
21.5		--	--	--	--	--	--	--	--	--	--	--	--	--	--	--
22		--	--	--	--	--	--	--	--	--	--	--	--	--	--	--
22.5		--	--	--	--	--	--	--	--	--	--	--	--	--	--	--
23		--	--	--	--	--	--	--	--	--	--	--	--	--	--	--
23.5		--	--	--	--	--	--	--	--	--	--	--	--	--	--	--
24		--	--	--	--	--	--	--	--	--	--	--	--	--	--	--
24.5		--	--	--	--	--	--	--	--	--	--	--	--	--	--	--
25		--	--	--	--	--	--	--	--	--	--	--	--	--	--	--
25.5		--	--	--	--	--	--	--	--	--	--	--	--	--	--	--
26		--	--	--	--	--	--	--	--	--	--	--	--	--	--	--
26.5		--	--	--	--	--	--	--	--	--	--	--	--	--	--	--
27		--	--	--	--	--	--	--	--	--	--	--	--	--	--	--
27.5		--	--	--	--	--	--	--	--	--	--	--	--	--	--	--
28		--	--	--	--	--	--	--	--	--	--	--	--	--	--	--
28.5		--	--	--	--	--	--	--	--	--	--	--	--	--	--	--
29		--	--	--	--	--	--	--	--	--	--	--	--	--	--	--
29.5		--	--	--	--	--	--	--	--	--	--	--	--	--	--	--
30		--	--	--	--	--	--	--	--	--	--	--	--	--	--	--
30.5		--	--	--	--	--	--	--	--	--	--	--	--	--	--	--
31		--	--	--	--	--	--	--	--	--	--	--	--	--	--	--
31.5		--	--	--	--	--	--	--	--	--	--	--	--	--	--	--
32		--	--	--	--	--	--	--	--	--	--	--	--	--	--	--
32.5		--	--	--	--	--	--	--	--	--	--	--	--	--	--	--
33		--	--	--	--	--	--	--	--	--	--	--	--	--	--	--
33.5		--	--	--	--	--	--	--	--	--	--	--	--	--	--	--
34		--	--	--	--	--	--	--	--	--	--	--	--	--	--	--
34.5		--	--	--	--	--	--	--	--	--	--	--	--	--	--	--
35		--	--	--	--	--	--	--	--	--	--	--	--	--	--	--
35.5		--	--	--	--	--	--	--	--	--	--	--	--	--	--	--
36		--	--	--	--	--	--	--	--	--	--	--	--	--	--	--
36.5		--	--	--	--	--	--	--	--	--	--	--	--	--	--	--
37		--	--	--	--	--	--	--	--	--	--	--	--	--	--	--
37.5		--	--	--	--	--	--	--	--	--	--	--	--	--	--	--
38		--	--	--	--	--	--	--	--	--	--	--	--	--	--	--
38.5		--	--	--	--	--	--	--	--	--	--	--	--	--	--	--
39		--	--	--	--	--	--	--	--	--	--	--	--	--	--	--
39.5		--	--	--	--	--	--	--	--	--	--	--	--	--	--	--
40		--	--	--	--	--	--	--	--	--	--	--	--	--	--	--

Table 2
GTE Operations Support Incorporated
Former Sylvania Electric Products Incorporated Facility - Hicksville, New York

Soil Core Alpha/Beta Field Screening

Sample ID		U-111	U-112	U-113	U-113b	U-114	U-115	U-116	U-117	U-118	U-119	U-120	U-121	U-122	U-123	U-124
Depth (feet)	Units	c/min	c/min	c/min	c/min	c/min	c/min	c/min	c/min	c/min	c/min	c/min	c/min	c/min	c/min	c/min
0		--	--	--	--	--	--	--	--	--	--	--	--	--	--	--
0.5		--	--	--	--	--	--	--	--	--	--	--	--	54	--	--
1		--	--	--	41	50	--	40	--	--	--	--	--	39	--	--
1.5		--	54	--	63	85	--	42	43	40	--	--	37	45	--	41
2		61	43	--	55	123	--	38	82	52	37	46	45	28	--	40
2.5		61	58	--	42	127	72	51	58	45	48	38	36	39	57	46
3		47	60	55	46	96	62	27	48	49	38	44	34	33	52	37
3.5		62	45	49	45	143	57	34	43	46	44	42	38	39	61	40
4		49	41	38	44	198	38	40	37	48	45	43	38	39	36	36
4.5		--	--	34	--	--	52	44	--	--	--	--	52	--	--	--
5		--	48	48	--	--	52	37	49	--	--	--	33	39	38	32
5.5		--	34	38	--	--	41	42	46	--	40	50	47	31	29	36
6		43	44	58	--	--	34	41	39	--	49	39	40	42	45	31
6.5		35	33	38	--	225	40	35	38	45	--	43	33	42	43	43
7		40	44	40	--	244	38	47	36	45	--	42	38	29	44	35
7.5		44	46	58	--	119	49	32	39	63	--	50	34	34	53	37
8		37	30	43	--	68	28	42	49	83	--	36	34	42	--	42
8.5		--	36	--	--	--	--	--	--	--	53	--	36	--	--	--
9		--	62	41	--	48	53	32	--	--	43	--	43	26	--	--
9.5		23	39	62	--	80	37	48	35	35	--	56	29	42	--	--
10		34	40	47	--	42	38	40	33	33	--	46	27	31	--	--
10.5		49	60	58	--	38	24	45	43	31	--	44	27	30	57	--
11		33	44	43	--	42	32	53	34	33	--	35	36	31	32	--
11.5		46	46	40	--	43	26	45	40	35	--	33	43	43	35	--
12		45	56	--	--	38	47	45	50	28	30	53	37	40	37	45
12.5		--	--	32	--	--	--	--	--	33	42	--	--	--	--	--
13		--	34	42	--	56	--	37	--	30	35	37	34	53	--	--
13.5		--	41	40	--	62	32	29	50	39	24	47	22	44	--	41
14		--	37	32	--	49	33	37	37	44	30	34	35	46	--	29
14.5		--	32	34	--	46	40	34	25	37	29	45	42	37	--	30
15		--	54	36	--	43	29	42	33	38	34	33	39	39	--	30
15.5		--	32	38	--	--	42	39	42	29	--	43	37	36	--	32
16		--	46	30	--	--	36	59	47	25	40	36	23	30	--	43
16.5		--	--	--	--	50	53	--	--	--	39	--	--	--	--	--
17		--	--	--	--	47	32	--	--	35	36	44	--	--	--	--
17.5		--	30	37	--	34	32	--	37	39	43	60	36	--	--	--
18		--	48	34	--	57	38	38	34	37	37	51	46	41	--	48
18.5		--	32	41	--	66	28	46	45	26	42	38	43	37	--	41
19		--	46	37	--	41	32	43	37	39	44	44	41	40	--	48
19.5		--	29	31	--	47	39	22	36	40	--	44	38	36	--	33
20		--	41	28	--	51	36	44	47	33	--	30	37	42	--	47

Table 2
GTE Operations Support Incorporated
Former Sylvania Electric Products Incorporated Facility - Hicksville, New York

Soil Core Alpha/Beta Field Screening

Sample ID		U-111	U-112	U-113	U-113b	U-114	U-115	U-116	U-117	U-118	U-119	U-120	U-121	U-122	U-123	U-124
Depth (feet)	Units	c/min	c/min	c/min	c/min	c/min	c/min	c/min	c/min	c/min	c/min	c/min	c/min	c/min	c/min	c/min
20.5		--	--	--	--	--	--	--	--	--	--	--	--	--	--	--
21		--	--	--	--	--	--	--	--	--	--	--	--	--	--	--
21.5		--	--	--	--	--	--	--	31	36	--	52	--	--	--	--
22		--	--	--	--	--	--	39	45	31	--	42	--	--	--	46
22.5		--	--	--	--	--	--	31	41	39	--	37	--	--	--	29
23		--	--	--	--	--	--	43	30	43	--	36	--	--	--	37
23.5		--	--	--	--	--	--	33	47	64	--	39	--	--	--	37
24		--	--	--	--	--	--	33	43	44	--	48	--	--	--	53
24.5		--	--	--	--	--	--	--	--	--	--	--	--	--	--	--
25		--	--	--	--	--	--	--	--	41	--	31	--	--	--	--
25.5		--	--	--	--	--	--	38	45	33	--	38	--	--	--	29
26		--	--	--	--	--	--	40	31	33	--	55	--	--	--	40
26.5		--	--	--	--	--	--	38	35	33	--	38	--	--	--	37
27		--	--	--	--	--	--	32	46	35	--	44	--	--	--	38
27.5		--	--	--	--	--	--	42	38	38	--	42	--	--	--	47
28		--	--	--	--	--	--	46	19	23	--	35	--	--	--	33
28.5		--	--	--	--	--	--	--	--	--	--	--	--	--	--	--
29		--	--	--	--	--	--	51	--	--	--	42	--	--	--	--
29.5		--	--	--	--	--	--	62	25	--	--	36	--	--	--	36
30		--	--	--	--	--	--	33	37	45	--	36	--	--	--	28
30.5		--	--	--	--	--	--	30	45	39	--	48	--	--	--	37
31		--	--	--	--	--	--	42	45	39	--	40	--	--	--	37
31.5		--	--	--	--	--	--	41	37	26	--	29	--	--	--	29
32		--	--	--	--	--	--	39	26	35	--	44	--	--	--	46
32.5		--	--	--	--	--	--	--	--	--	--	--	--	--	--	--
33		--	--	--	--	--	--	--	--	44	--	--	--	--	--	--
33.5		--	--	--	--	--	--	34	--	50	--	--	--	--	--	--
34		--	--	--	--	--	--	31	32	38	--	--	--	--	--	41
34.5		--	--	--	--	--	--	40	36	32	--	25	--	--	--	30
35		--	--	--	--	--	--	40	28	40	--	34	--	--	--	37
35.5		--	--	--	--	--	--	27	38	46	--	51	--	--	--	40
36		--	--	--	--	--	--	47	35	29	--	26	--	--	--	48
36.5		--	--	--	--	--	--	--	--	--	--	--	--	--	--	--
37		--	--	--	--	--	--	--	--	35	--	47	--	--	--	--
37.5		--	--	--	--	--	--	44	49	34	--	32	--	--	--	39
38		--	--	--	--	--	--	27	35	36	--	42	--	--	--	42
38.5		--	--	--	--	--	--	34	35	51	--	45	--	--	--	55
39		--	--	--	--	--	--	42	31	37	--	39	--	--	--	39
39.5		--	--	--	--	--	--	34	31	25	--	36	--	--	--	37
40		--	--	--	--	--	--	40	56	26	--	48	--	--	--	60

Table 2
GTE Operations Support Incorporated
Former Sylvania Electric Products Incorporated Facility - Hicksville, New York

Soil Core Alpha/Beta Field Screening

Sample ID		U-125	U-126	U-127	U-128	U-129	U-130	U-131	U-132	U-133	U-134	U-135	U-136	U-137	U-138	U-139
Depth (feet)	Units	c/min	c/min	c/min	c/min	c/min	c/min	c/min	c/min	c/min	c/min	c/min	c/min	c/min	c/min	c/min
0		--	--	--	--	--	--	--	--	--	--	--	--	--	--	--
0.5		--	--	--	--	--	--	--	--	--	--	--	--	--	--	--
1		55	--	--	--	--	--	47	--	--	--	--	--	35	43	29
1.5		32	--	44	38	35	83	49	--	37	40	--	33	50	36	55
2		36	42	40	51	50	37	34	37	35	56	44	43	68	38	48
2.5		43	41	35	44	49	32	49	33	60	36	46	57	52	56	31
3		41	70	32	41	39	38	58	38	48	28	27	51	44	26	38
3.5		54	35	43	43	39	39	47	43	44	43	47	52	50	51	46
4		53	37	41	48	41	28	38	52	26	33	36	35	40	49	31
4.5		--	--	--	--	--	--	--	--	29	--	--	--	--	--	--
5		--	--	47	--	52	29	--	40	28	36	--	--	--	--	--
5.5		--	--	42	--	55	50	47	52	38	45	--	24	--	30	--
6		46	--	29	47	50	51	41	37	36	40	--	44	38	41	40
6.5		51	--	52	50	74	43	42	47	37	34	57	27	35	41	33
7		44	--	37	42	53	32	34	46	34	37	54	41	32	37	53
7.5		35	--	34	36	43	42	40	28	36	33	56	43	51	40	41
8		45	46	49	44	26	36	42	62	44	44	52	36	30	50	45
8.5		--	--	--	--	--	--	--	--	--	--	--	--	--	--	--
9		--	--	34	--	--	23	--	--	--	--	--	--	--	--	--
9.5		--	--	35	--	--	41	--	--	--	36	--	--	--	--	--
10		--	42	50	56	--	40	41	--	32	35	--	--	--	--	--
10.5		--	38	53	46	--	47	35	43	29	42	44	--	--	--	--
11		38	30	33	33	40	29	25	48	34	52	51	--	--	--	--
11.5		28	51	45	46	47	30	47	34	46	47	47	--	--	--	--
12		37	31	41	36	41	36	25	66	39	36	29	--	--	--	--
12.5		--	--	--	--	--	--	--	60	--	--	--	--	--	--	--
13		--	--	33	--	--	28	--	163	--	--	--	--	--	--	--
13.5		--	--	36	--	--	38	--	124	41	45	45	--	--	--	--
14		--	--	39	50	39	39	57	108	38	44	39	--	--	--	--
14.5		35	--	45	31	30	45	26	197	38	36	44	--	--	--	--
15		42	--	39	49	29	45	49	49	31	27	41	--	--	--	--
15.5		55	--	42	39	40	28	33	45	40	27	44	--	--	--	--
16		36	--	32	52	26	24	37	44	41	36	35	--	--	--	--
16.5		--	--	--	--	--	--	--	--	--	--	--	--	--	--	--
17		--	--	--	--	--	--	--	42	--	--	--	--	--	--	--
17.5		34	--	32	--	49	--	--	47	35	--	--	--	--	--	--
18		36	--	33	--	46	--	41	40	42	25	39	--	--	--	--
18.5		35	--	24	36	52	--	46	53	49	42	29	--	--	--	--
19		28	--	48	48	45	--	35	43	42	41	36	--	--	--	--
19.5		36	--	35	33	48	--	46	48	34	42	36	--	--	--	--
20		47	--	47	47	56	37	44	51	43	39	49	--	--	--	--

Table 2
GTE Operations Support Incorporated
Former Sylvania Electric Products Incorporated Facility - Hicksville, New York

Soil Core Alpha/Beta Field Screening

Sample ID		U-125	U-126	U-127	U-128	U-129	U-130	U-131	U-132	U-133	U-134	U-135	U-136	U-137	U-138	U-139
Depth (feet)	Units	c/min	c/min	c/min	c/min	c/min	c/min	c/min	c/min	c/min	c/min	c/min	c/min	c/min	c/min	c/min
20.5		--	--	--	--	--	--	--	--	--	--	--	--	--	--	--
21		--	--	--	--	--	29	--	72	--	--	--	--	--	--	--
21.5		--	--	--	--	--	34	--	48	--	--	--	--	--	--	--
22		--	--	--	42	--	26	60	50	38	--	--	--	--	--	--
22.5		--	--	--	36	--	47	60	46	32	48	--	--	--	--	--
23		--	--	--	43	--	44	41	34	36	42	--	--	--	--	--
23.5		--	--	--	36	--	41	35	46	47	35	--	--	--	--	--
24		--	--	--	29	37	45	39	40	30	37	--	--	--	--	--
24.5		--	--	--	--	--	--	--	--	--	--	--	--	--	--	--
25		--	--	--	--	--	--	--	--	--	--	--	--	--	--	--
25.5		--	--	--	--	--	30	33	--	36	--	--	--	--	--	--
26		--	--	--	53	45	39	36	--	25	47	--	--	--	--	--
26.5		--	--	--	42	43	24	42	--	47	35	--	--	--	--	--
27		--	--	--	37	33	42	45	--	29	31	--	--	--	--	--
27.5		--	--	--	40	32	32	32	--	35	33	--	--	--	--	--
28		--	--	--	34	47	24	35	--	36	43	--	--	--	--	--
28.5		--	--	--	--	--	--	--	--	--	--	--	--	--	--	--
29		--	--	--	--	--	--	--	--	--	--	--	--	--	--	--
29.5		--	--	--	--	29	35	--	--	47	39	--	--	--	--	--
30		--	--	--	30	32	53	46	--	34	43	--	--	--	--	--
30.5		--	--	--	41	33	33	52	--	31	23	--	--	--	--	--
31		--	--	--	51	40	37	32	--	37	39	--	--	--	--	--
31.5		--	--	--	58	41	46	37	--	30	38	--	--	--	--	--
32		--	--	--	--	31	28	29	--	49	32	--	--	--	--	--
32.5		--	--	--	--	--	--	--	--	--	--	--	--	--	--	--
33		--	--	--	--	--	--	--	--	--	--	--	--	--	--	--
33.5		--	--	--	39	36	36	--	--	40	45	--	--	--	--	--
34		--	--	--	43	30	33	--	--	38	30	--	--	--	--	--
34.5		--	--	--	46	39	35	48	--	39	54	--	--	--	--	--
35		--	--	--	43	44	37	40	--	31	34	--	--	--	--	--
35.5		--	--	--	50	40	37	26	--	33	34	--	--	--	--	--
36		--	--	--	48	39	30	49	--	36	41	--	--	--	--	--
36.5		--	--	--	--	--	--	--	--	--	--	--	--	--	--	--
37		--	--	--	--	--	--	--	--	--	--	--	--	--	--	--
37.5		--	--	--	--	55	27	--	--	27	44	--	--	--	--	--
38		--	--	--	38	39	37	27	--	46	41	--	--	--	--	--
38.5		--	--	--	30	44	42	36	--	33	35	--	--	--	--	--
39		--	--	--	46	39	25	44	--	51	39	--	--	--	--	--
39.5		--	--	--	39	39	46	37	--	51	37	--	--	--	--	--
40		--	--	--	36	20	54	40	--	36	33	--	--	--	--	--

Table 2
GTE Operations Support Incorporated
Former Sylvania Electric Products Incorporated Facility - Hicksville, New York

Soil Core Alpha/Beta Field Screening

Sample ID		U-140	U-140B	U-141	U-142	U-143	U-144	U-145	U-146	U-147						
Depth (feet)	Units	c/min	c/min	c/min	c/min	c/min	c/min	c/min	c/min	c/min						
0		--	--	--	--	--	--	--	--	--						
0.5		--	--	--	--	--	--	--	--	--						
1		33	--	--	31	--	--	--	76	45						
1.5		30	47	--	38	36	--	34	45	65						
2		49	57	--	46	27	61	32	80	62						
2.5		46	39	37	49	35	53	41	74	51						
3		39	29	37	32	32	47	53	48	71						
3.5		35	53	46	23	41	36	44	50	40						
4		25	38	53	35	38	38	31	35	42						
4.5		--	41	--	--	--	--	--	--	--						
5		--	34	--	--	--	--	33	49	--						
5.5		--	25	41	--	--	--	37	63	--						
6		--	29	38	--	--	--	58	55	45						
6.5		--	47	37	--	--	--	28	54	69						
7		--	36	39	--	--	--	46	42	37						
7.5		--	39	41	--	--	--	32	52	43						
8		--	34	48	--	--	--	47	41	37						
8.5		--	--	--	--	--	--	--	--	--						
9		--	--	--	--	--	--	39	--	--						
9.5		--	--	--	--	--	--	27	--	41						
10		--	--	--	--	--	--	26	--	54						
10.5		--	--	--	--	--	--	32	--	35						
11		--	--	--	--	--	--	43	--	43						
11.5		--	--	--	--	--	--	32	--	39						
12		--	--	--	--	--	--	49	--	33						
12.5		--	--	--	--	--	--	--	--	--						
13		--	--	--	--	--	--	--	--	--						
13.5		--	--	--	--	--	--	35	--	43						
14		--	--	--	--	--	--	50	--	51						
14.5		--	--	--	--	--	--	35	--	36						
15		--	--	--	--	--	--	46	--	45						
15.5		--	--	--	--	--	--	38	--	47						
16		--	--	--	--	--	--	36	--	33						
16.5		--	--	--	--	--	--	--	--	--						
17		--	--	--	--	--	--	--	--	--						
17.5		--	--	--	--	--	--	--	--	--						
18		--	--	--	--	--	--	--	--	--						
18.5		--	--	--	--	--	--	32	--	--						
19		--	--	--	--	--	--	41	--	--						
19.5		--	--	--	--	--	--	39	--	--						
20		--	--	--	--	--	--	37	--	--						

Table 2
GTE Operations Support Incorporated
Former Sylvania Electric Products Incorporated Facility - Hicksville, New York

Soil Core Alpha/Beta Field Screening

Sample ID		U-140	U-140B	U-141	U-142	U-143	U-144	U-145	U-146	U-147						
Depth (feet)	Units	c/min	c/min	c/min	c/min	c/min	c/min	c/min	c/min	c/min						
20.5		--	--	--	--	--	--	--	--	--						
21		--	--	--	--	--	--	--	--	--						
21.5		--	--	--	--	--	--	--	--	--						
22		--	--	--	--	--	--	--	--	--						
22.5		--	--	--	--	--	--	--	--	--						
23		--	--	--	--	--	--	--	--	--						
23.5		--	--	--	--	--	--	--	--	--						
24		--	--	--	--	--	--	--	--	--						
24.5		--	--	--	--	--	--	--	--	--						
25		--	--	--	--	--	--	--	--	--						
25.5		--	--	--	--	--	--	--	--	--						
26		--	--	--	--	--	--	--	--	--						
26.5		--	--	--	--	--	--	--	--	--						
27		--	--	--	--	--	--	--	--	--						
27.5		--	--	--	--	--	--	--	--	--						
28		--	--	--	--	--	--	--	--	--						
28.5		--	--	--	--	--	--	--	--	--						
29		--	--	--	--	--	--	--	--	--						
29.5		--	--	--	--	--	--	--	--	--						
30		--	--	--	--	--	--	--	--	--						
30.5		--	--	--	--	--	--	--	--	--						
31		--	--	--	--	--	--	--	--	--						
31.5		--	--	--	--	--	--	--	--	--						
32		--	--	--	--	--	--	--	--	--						
32.5		--	--	--	--	--	--	--	--	--						
33		--	--	--	--	--	--	--	--	--						
33.5		--	--	--	--	--	--	--	--	--						
34		--	--	--	--	--	--	--	--	--						
34.5		--	--	--	--	--	--	--	--	--						
35		--	--	--	--	--	--	--	--	--						
35.5		--	--	--	--	--	--	--	--	--						
36		--	--	--	--	--	--	--	--	--						
36.5		--	--	--	--	--	--	--	--	--						
37		--	--	--	--	--	--	--	--	--						
37.5		--	--	--	--	--	--	--	--	--						
38		--	--	--	--	--	--	--	--	--						
38.5		--	--	--	--	--	--	--	--	--						
39		--	--	--	--	--	--	--	--	--						
39.5		--	--	--	--	--	--	--	--	--						
40		--	--	--	--	--	--	--	--	--						

Table 3
GTE Operations Support Incorporated
Former Sylvania Electric Products Incorporated Facility - Hicksville, New York

Soil Core Gamma Field Screening

Sample ID		U-1	U-2	U-3	U-4	U-5a	U-5b	U-5c	U-6	U-6b	U-7	U-8	U-9	U-9b	U-10	U-11	U-12
Depth (feet)	Units	c/min	c/min	c/min	c/min	c/min	c/min	c/min	c/min	c/min	c/min	c/min	c/min	c/min	c/min	c/min	c/min
0		--	--	--	--	--	--	--	--								
0.5		--	--	4787	--	4580	--	--	4641	c/min	c/min	c/min	c/min	c/min	c/min	c/min	c/min
1		--	--	5954	--	5811	--	--	4469	--	--	--	--	--	--	--	--
1.5		4766	--	4908	4423	4829	--	--	4719	--	4903	4564	4734	--	--	--	--
2		7462	6305	4720	4462	4599	--	--	4532	--	5231	4985	4724	--	--	4688	--
2.5		7776	--	4888	4562	4714	--	--	4551	--	5218	5009	5138	--	--	4739	4727
3		6115	--	4569	4649	4661	--	--	4539	--	4774	4886	4856	--	--	4746	5006
3.5		5095	--	4773	4863	4455	--	--	4389	--	4836	4871	4842	--	--	4814	5499
4		4715	5063	4348	4646	--	--	--	4472	--	4894	4873	4734	--	--	4937	5417
4.5		4673	--	4424	4519	--	4519	--	--	--	4805	4628	4709	--	--	4883	4888
5		4528	--	4475	4430	--	4452	--	4623	--	4876	4781	4607	--	--	4965	4746
5.5		4429	--	4442	4689	--	4503	--	4626	--	4812	--	--	--	--	4826	--
6		4453	4590	4540	4416	--	4314	--	4480	--	4796	4798	4644	--	--	4817	4769
6.5		4484	--	4457	4365	--	4234	--	4511	--	4840	4846	4704	--	--	4885	4703
7		4423	--	4311	4433	--	4512	--	4675	--	4739	4712	4832	--	--	4734	4767
7.5		4444	--	4401	4415	--	4346	--	4466	--	4758	4666	4501	--	--	4821	4683
8		4449	4535	4457	4564	--	4534	--	4346	--	4799	4856	4795	--	--	4731	4702
8.5		--	--	4485	--	--	--	--	--	--	5050	4650	4788	--	--	4781	4707
9		--	--	4682	--	--	--	--	--	--	4855	4815	4664	--	--	4759	4566
9.5		--	--	4695	--	--	4571	--	--	--	--	--	--	--	--	--	--
10		--	4561	4484	--	--	4243	--	4279	--	--	--	--	--	--	--	--
10.5		--	--	4614	--	--	4669	--	4169	--	--	4809	--	--	--	4673	--
11		--	--	4503	--	--	4519	--	4346	--	--	4609	--	--	--	4847	--
11.5		--	--	4421	--	--	4266	--	4253	--	--	4674	4611	--	--	4876	4781
12		--	4355	4252	--	--	4362	--	4411	--	--	4586	4709	--	--	4910	4710
12.5		--	--	--	--	--	4417	--	--	--	--	4640	4643	--	--	4721	4945
13		--	--	--	--	--	4406	--	4366	--	--	4707	4558	--	--	4727	4736
13.5		--	--	4362	--	--	4521	--	4434	--	--	--	--	--	--	4827	--
14		--	4372	4405	--	--	4376	--	4329	--	--	4648	--	--	--	4772	--
14.5		--	--	4439	--	--	4393	--	4678	--	--	4763	--	--	--	4625	4812
15		--	--	4419	--	--	4653	--	4297	--	--	4671	--	--	--	4551	4577
15.5		--	--	4436	--	--	4582	--	4261	--	--	4662	--	--	--	4738	4929
16		--	4657	4337	--	--	4603	4673	4541	--	--	4540	4614	--	--	4663	4519
16.5		--	--	--	--	--	--	4697	--	--	--	4617	4733	--	--	4710	4745
17		--	--	--	--	--	--	4611	--	--	--	4533	4768	--	--	4836	4795
17.5		--	--	4342	--	--	--	4764	--	--	--	--	--	--	--	--	--
18		--	4379	4351	--	--	--	4670	--	--	--	--	--	--	--	--	--
18.5		--	--	4340	--	--	--	4711	--	--	--	--	--	--	--	--	--
19		--	--	4570	--	--	--	4787	--	4696	--	--	--	4660	--	--	--
19.5		--	--	4269	--	--	--	4815	--	4837	--	--	--	4670	--	--	--
20		--	4492	4521	--	--	--	4755	--	4778	--	--	--	4531	--	--	--

Table 3
GTE Operations Support Incorporated
Former Sylvania Electric Products Incorporated Facility - Hicksville, New York

Soil Core Gamma Field Screening

Sample ID		U-1	U-2	U-3	U-4	U-5a	U-5b	U-5c	U-6	U-6b	U-7	U-8	U-9	U-9b	U-10	U-11	U-12
Depth (feet)	Units	c/min	c/min	c/min	c/min	c/min	c/min	c/min	c/min	c/min	c/min	c/min	c/min	c/min	c/min	c/min	c/min
20.5		--	--	--	--	--	--	--	--	4607	--	--	--	4677	--	--	--
21		--	--	--	--	--	--	--	--	4332	--	--	--	4441	--	--	--
21.5		--	--	--	--	--	--	--	--	--	--	--	--	--	--	--	--
22		--	4373	--	--	--	--	--	--	--	--	--	--	--	--	--	--
22.5		--	--	--	--	--	--	--	--	--	--	--	--	--	--	--	--
23		--	--	--	--	--	--	--	--	--	--	--	--	--	--	--	--
23.5		--	--	--	--	--	--	--	--	--	--	--	--	--	--	--	--
24		--	4569	--	--	--	--	--	--	--	--	--	--	--	--	--	--
24.5		--	--	--	--	--	--	--	--	--	--	--	--	--	--	--	--
25		--	--	--	--	--	--	--	--	--	--	--	--	--	--	--	--
25.5		--	--	--	--	--	--	--	--	--	--	--	--	--	--	--	--
26		--	4278	--	--	--	--	--	--	--	--	--	--	--	--	--	--
26.5		--	--	--	--	--	--	--	--	--	--	--	--	--	--	--	--
27		--	--	--	--	--	--	--	--	--	--	--	--	--	--	--	--
27.5		--	--	--	--	--	--	--	--	--	--	--	--	--	--	--	--
28		--	4443	--	--	--	--	--	--	--	--	--	--	--	--	--	--
28.5		--	--	--	--	--	--	--	--	--	--	--	--	--	--	--	--
29		--	--	--	--	--	--	--	--	--	--	--	--	--	--	--	--
29.5		--	--	--	--	--	--	--	--	--	--	--	--	--	--	--	--
30		--	4624	--	--	--	--	--	--	--	--	--	--	--	--	--	--
30.5		--	--	--	--	--	--	--	--	--	--	--	--	--	--	--	--
31		--	--	--	--	--	--	--	--	--	--	--	--	--	--	--	--
31.5		--	--	--	--	--	--	--	--	--	--	--	--	--	--	--	--
32		--	4453	--	--	--	--	--	--	--	--	--	--	--	--	--	--
32.5		--	--	--	--	--	--	--	--	--	--	--	--	--	--	--	--
33		--	--	--	--	--	--	--	--	--	--	--	--	--	--	--	--
33.5		--	--	--	--	--	--	--	--	--	--	--	--	--	--	--	--
34		--	4445	--	--	--	--	--	--	--	--	--	--	--	--	--	--
34.5		--	--	--	--	--	--	--	--	--	--	--	--	--	--	--	--
35		--	--	--	--	--	--	--	--	--	--	--	--	--	--	--	--
35.5		--	--	--	--	--	--	--	--	--	--	--	--	--	--	--	--
36		--	4567	--	--	--	--	--	--	--	--	--	--	--	--	--	--
36.5		--	--	--	--	--	--	--	--	--	--	--	--	--	--	--	--
37		--	--	--	--	--	--	--	--	--	--	--	--	--	--	--	--
37.5		--	--	--	--	--	--	--	--	--	--	--	--	--	--	--	--
38		--	4474	--	--	--	--	--	--	--	--	--	--	--	--	--	--
38.5		--	--	--	--	--	--	--	--	--	--	--	--	--	--	--	--
39		--	--	--	--	--	--	--	--	--	--	--	--	--	--	--	--
39.5		--	--	--	--	--	--	--	--	--	--	--	--	--	--	--	--
40		--	4519	--	--	--	--	--	--	--	--	--	--	--	--	--	--

Table 3
GTE Operations Support Incorporated
Former Sylvania Electric Products Incorporated Facility - Hicksville, New York

Soil Core Gamma Field Screening

Sample ID		U-13	U-14	U-15	U-16a	U-16b	U-16c	U-16d	U-17	U-18	U-19	U-20	U-21	U-22	U-23	U-24	U-25
Depth (feet)	Units	c/min	c/min	c/min	c/min	c/min	c/min	c/min	c/min	c/min	c/min	c/min	c/min	c/min	c/min	c/min	c/min
0		--	--	--	--	--	--	--	--	--	--	--	--	--	--	--	--
0.5		4786	--	--	4334	--	--	--	--	--	--	--	--	4463	--	4496	--
1		5103	--	--	4771	--	--	--	--	--	4724	--	--	4437	4669	4700	--
1.5		5518	4974	--	4995	--	--	--	--	--	5130	4566	4920	4457	4931	4447	4417
2		6003	5538	5130	4788	--	--	--	--	4687	5122	4948	5195	4625	4934	4618	4694
2.5		5117	5258	--	4763	--	--	--	--	4915	5572	4970	4657	4649	5264	4750	5179
3		4971	4884	--	4784	--	--	--	4303	5078	6105	5101	4615	4475	5108	4782	4785
3.5		4712	4880	--	4899	--	--	--	4995	4981	5869	4958	4659	4742	5161	--	4783
4		4641	4870	4817	5315	--	--	--	4749	5077	5654	4820	4729	4729	5070	--	4617
4.5		4625	4711	--	4849	--	--	--	--	--	--	4677	--	4635	4785	--	--
5		4728	4764	--	5370	--	--	--	--	--	--	--	4653	4487	4671	--	--
5.5		4868	4881	--	5572	--	--	--	--	--	5286	4825	4641	4394	4558	4694	4589
6		4449	4874	4590	5215	--	--	--	4638	--	4966	4814	4512	4429	4649	4468	4538
6.5		4528	4829	--	5047	--	--	--	5032	5141	4647	4507	4777	4472	4780	4605	4440
7		4549	4606	--	4842	--	--	--	5188	4818	4714	4505	4633	4513	4658	4673	4675
7.5		4907	4731	--	4878	--	--	--	5157	4823	4536	4627	4741	4483	4697	4598	4635
8		4919	4693	5069	4653	--	--	--	5142	4725	4788	4440	4653	4555	4627	4506	4582
8.5		--	4873	--	--	--	--	--	--	--	--	--	--	--	--	--	--
9		4930	4675	--	--	--	--	--	--	--	--	4569	--	--	--	4730	4509
9.5		4736	4687	--	4555	--	--	--	4809	--	4586	4698	--	--	--	4438	4435
10		4760	4758	4903	4440	--	--	--	4786	5028	4674	4676	4747	--	--	4656	4576
10.5		4688	4713	--	4526	--	--	--	4387	4996	4573	4573	4474	--	4642	4751	4546
11		4677	4746	--	4629	--	--	--	4565	4436	4645	4274	4560	--	4541	4542	4536
11.5		4765	4849	--	4447	--	--	--	4487	4533	4529	4453	4594	--	4657	4493	4744
12		4688	4767	4840	4411	--	--	--	4460	4765	4435	--	4660	--	4738	4693	4385
12.5		--	4630	--	--	--	--	--	--	--	--	4405	--	--	--	--	4506
13		--	4850	--	4666	--	--	--	--	--	4720	4375	--	--	--	--	4594
13.5		4671	4622	--	4678	--	--	--	4391	4761	4580	4471	4571	--	--	--	--
14		4908	4791	4457	4901	--	--	--	4375	4679	4300	4550	4648	--	--	--	--
14.5		4688	4597	--	4809	--	--	--	4390	4736	4493	4491	4531	--	--	--	--
15		4811	4769	--	4808	--	--	--	4401	4672	4550	4379	4448	--	--	--	--
15.5		4788	4592	--	4636	--	--	--	4606	4634	4385	4410	4574	--	--	--	--
16		4664	4853	4505	4556	--	--	--	4418	4553	4575	4415	4657	--	--	--	--
16.5		--	--	--	--	--	--	--	--	--	--	--	--	--	--	--	--
17		--	--	--	--	--	--	--	--	--	--	--	--	--	--	--	--
17.5		--	--	--	--	--	--	4576	4660	4578	4608	4490	4494	--	--	--	--
18		--	--	4792	--	--	--	4502	4421	4620	4394	4473	4420	--	--	--	--
18.5		--	--	--	--	--	--	4712	4501	4623	4757	4349	4609	--	--	--	--
19		--	--	--	--	--	--	4558	4574	4717	4385	4355	4561	--	--	--	--
19.5		--	--	--	--	--	--	4645	4375	4618	4648	4543	4720	--	--	--	--
20		--	--	4452	--	--	--	4405	4520	4478	4670	4479	4520	--	--	--	--

Table 3
GTE Operations Support Incorporated
Former Sylvania Electric Products Incorporated Facility - Hicksville, New York

Soil Core Gamma Field Screening

Sample ID		U-13	U-14	U-15	U-16a	U-16b	U-16c	U-16d	U-17	U-18	U-19	U-20	U-21	U-22	U-23	U-24	U-25
Depth (feet)	Units	c/min	c/min	c/min	c/min	c/min	c/min	c/min	c/min	c/min	c/min	c/min	c/min	c/min	c/min	c/min	c/min
20.5		--	--	--	--	--	--	--	--	--	--	--	--	--	--	--	--
21		--	--	--	--	--	--	--	--	--	--	--	--	--	--	--	--
21.5		--	--	--	--	--	--	--	--	--	--	--	--	--	--	--	--
22		--	--	4678	--	--	--	--	--	--	--	--	--	--	--	--	--
22.5		--	--	--	--	--	--	--	--	--	--	--	--	--	--	--	--
23		--	--	--	--	--	--	--	--	--	--	--	--	--	--	--	--
23.5		--	--	--	--	--	--	--	--	--	--	--	--	--	--	--	--
24		--	--	4497	--	--	--	--	--	--	--	--	--	--	--	--	--
24.5		--	--	--	--	--	--	--	--	--	--	--	--	--	--	--	--
25		--	--	--	--	--	--	--	--	--	--	--	--	--	--	--	--
25.5		--	--	--	--	--	--	--	--	--	--	--	--	--	--	--	--
26		--	--	4680	--	--	--	--	--	--	--	--	--	--	--	--	--
26.5		--	--	--	--	--	--	--	--	--	--	--	--	--	--	--	--
27		--	--	--	--	--	--	--	--	--	--	--	--	--	--	--	--
27.5		--	--	--	--	--	--	--	--	--	--	--	--	--	--	--	--
28		--	--	4653	--	--	--	--	--	--	--	--	--	--	--	--	--
28.5		--	--	--	--	--	--	--	--	--	--	--	--	--	--	--	--
29		--	--	--	--	--	--	--	--	--	--	--	--	--	--	--	--
29.5		--	--	--	--	--	--	--	--	--	--	--	--	--	--	--	--
30		--	--	4734	--	--	--	--	--	--	--	--	--	--	--	--	--
30.5		--	--	--	--	--	--	--	--	--	--	--	--	--	--	--	--
31		--	--	--	--	--	--	--	--	--	--	--	--	--	--	--	--
31.5		--	--	--	--	--	--	--	--	--	--	--	--	--	--	--	--
32		--	--	4669	--	--	--	--	--	--	--	--	--	--	--	--	--
32.5		--	--	--	--	--	--	--	--	--	--	--	--	--	--	--	--
33		--	--	--	--	--	--	--	--	--	--	--	--	--	--	--	--
33.5		--	--	--	--	--	--	--	--	--	--	--	--	--	--	--	--
34		--	--	4680	--	--	--	--	--	--	--	--	--	--	--	--	--
34.5		--	--	--	--	--	--	--	--	--	--	--	--	--	--	--	--
35		--	--	--	--	--	--	--	--	--	--	--	--	--	--	--	--
35.5		--	--	--	--	--	--	--	--	--	--	--	--	--	--	--	--
36		--	--	4493	--	--	--	--	--	--	--	--	--	--	--	--	--
36.5		--	--	--	--	--	--	--	--	--	--	--	--	--	--	--	--
37		--	--	--	--	--	--	--	--	--	--	--	--	--	--	--	--
37.5		--	--	--	--	--	--	--	--	--	--	--	--	--	--	--	--
38		--	--	4590	--	--	--	--	--	--	--	--	--	--	--	--	--
38.5		--	--	--	--	--	--	--	--	--	--	--	--	--	--	--	--
39		--	--	--	--	--	--	--	--	--	--	--	--	--	--	--	--
39.5		--	--	--	--	--	--	--	--	--	--	--	--	--	--	--	--
40		--	--	4723	--	--	--	--	--	--	--	--	--	--	--	--	--

Table 3
GTE Operations Support Incorporated
Former Sylvania Electric Products Incorporated Facility - Hicksville, New York

Soil Core Gamma Field Screening

Sample ID		U-26	U-27	U-27b	U-28	U-29	U-30	U-31	U-31b	U-32	U-33	U-33b	U-34	U-35b	U-36	U-37	U-38
Depth (feet)	Units	c/min	c/min	c/min	c/min	c/min	c/min	c/min	c/min	c/min	c/min	c/min	c/min	c/min	c/min	c/min	c/min
0		--	--	--	--	--	--	--	--	--	--	--	--	--	--	--	--
0.5		--	--	--	--	--	--	--	--	--	--	--	--	--	--	--	4662
1		4737	--	--	--	4875	--	4346	--	--	--	--	--	4493	--	--	4887
1.5		4806	--		4726	4892	4777	4606	--	4469	4585	--	--	4656	--	--	4609
2		4836	5158	--	4900	4810	4820	4498	--	4573	4911	--	4397	4583	5063	--	4606
2.5		4958	6337	--	4804	4730	4817	4826	--	5052	4837	--	4942	4622	--	4632	4462
3		5284	5558	--	4800	4699	4799	4710	--	5001	4505	--	5418	4532	--	6283	4496
3.5		6293	5231	--	4585	4692	4633	4563	--	4514	4393	--	6258	4581	--	8374	4599
4		6221	5018	--	4695	4833	4711	4586	--	4572	4488	--	5559	4581	4775	7157	4249
4.5		--	4801	--	--	--	4706	--	--	4399	4546	--	--	4501	--	--	4447
5		4989	4553	--	--	4645	4652	--	--	4616	4432	--	4757	4537	--	--	4580
5.5		4793	4623	--	4696	4611	4582	--	--	4569	4502	--	4796	4535	--	--	4481
6		4491	4452	--	4683	4686	4624	--	--	4585	4521	--	4447	4463	4752	4755	4526
6.5		4648	4689	--	4711	4743	4792	--	--	4475	4562	--	4516	4643	--	4711	4658
7		4692	4429	--	4731	4744	4766	4582	--	4237	4246	--	4554	4468	--	4819	4587
7.5		4588	4483	--	4744	4846	4426	4664	--	4339	4350	--	4508	4519	--	4635	4337
8		4603	4731	--	4793	4669	4757	4503	--	4369	4318	--	4488	--	4665	4642	4608
8.5		--	--	--	--	--	--	--	--	--	4380	--	--	4354	--	--	4335
9		4801	--	--	--	--	--	--	--	--	4443	--	--	4416	--	--	4551
9.5		4783	4517	--	--	--	--	--	--	4230	4349	--	4894	4349	--	--	4475
10		4719	4405	4576	--	--	--	--	--	4288	4492	--	4553	4371	4844	4876	4466
10.5		4492	--	4682	--	--	--	4588	--	4436	4419	--	4393	4683	--	4688	4438
11		4641	--	4607	--	--	--	4784	--	4416	4553	--	4433	4433	--	4577	4323
11.5		4558	--	4409	--	--	--	5690	--	4657	4632	--	4545	4475	--	4502	4381
12		4332	--	4532	--	--	--	4897	--	4348	4217	--	4470	4608	4935	4422	4347
12.5		--	--	--	--	--	--	5070	--	--	--	--	--	4462	--	--	4483
13		--	--	--	--	--	--	4876	--	--	--	--	--	--	--	--	4390
13.5		--	--	--	--	--	--	4689	--	4277	--	--	4503	--	--	--	4466
14		--	--	--	--	--	--	4564	--	4417	4737	--	4562	4449	5148	4894	4508
14.5		--	--	--	--	--	--	4806	--	4364	4844	--	4322	4321	--	4634	4378
15		--	--	--	--	--	--	4701	--	4534	4582	--	4649	4511	--	4384	4416
15.5		--	--	--	--	--	--	4511	--	4285	4800	--	4518	4523	--	4641	4373
16		--	--	--	--	--	--	4469	--	4410	4423	4744	--	4409	4861	4415	4711
16.5		--	--	--	--	--	--	4574	--	--	--	4953	--	--	--	4724	4428
17		--	--	--	--	--	--	4526	--	--	--	4664	--	--	--	4486	4576
17.5		--	--	--	--	--	--	4424	4733	--	--	4817	--	4541	--	--	4737
18		--	--	--	--	--	--	4416	4593	4479	--	4147	4399	4531	4585	4667	4497
18.5		--	--	--	--	--	--	--	4523	4228	--	4490	4428	4281	--	4464	4325
19		--	--	--	--	--	--	--	4563	4468	--	4518	4573	4368	--	4360	4638
19.5		--	--	--	--	--	--	--	4367	4455	--	4409	4289	4362	--	4534	4741
20		--	--	--	--	--	--	--	4428	4395	--	4350	4558	4620	4699	4439	4569

Table 3
GTE Operations Support Incorporated
Former Sylvania Electric Products Incorporated Facility - Hicksville, New York

Soil Core Gamma Field Screening

Sample ID		U-26	U-27	U-27b	U-28	U-29	U-30	U-31	U-31b	U-32	U-33	U-33b	U-34	U-35b	U-36	U-37	U-38
Depth (feet)	Units	c/min	c/min	c/min	c/min	c/min	c/min	c/min	c/min	c/min	c/min	c/min	c/min	c/min	c/min	c/min	c/min
20.5		--	--	--	--	--	--	--	--	--	--	--	--	--	--	--	--
21		--	--	--	--	--	--	--	--	--	--	--	--	--	--	--	--
21.5		--	--	--	--	--	--	--	--	--	--	--	--	--	--	--	--
22		--	--	--	--	--	--	--	--	--	--	--	--	--	4848	--	--
22.5		--	--	--	--	--	--	--	--	--	--	--	--	--	--	--	--
23		--	--	--	--	--	--	--	--	--	--	--	--	--	--	--	--
23.5		--	--	--	--	--	--	--	--	--	--	--	--	--	--	--	--
24		--	--	--	--	--	--	--	--	--	--	--	--	--	4883	--	--
24.5		--	--	--	--	--	--	--	--	--	--	--	--	--	--	--	--
25		--	--	--	--	--	--	--	--	--	--	--	--	--	--	--	--
25.5		--	--	--	--	--	--	--	--	--	--	--	--	--	--	--	--
26		--	--	--	--	--	--	--	--	--	--	--	--	--	5034	--	--
26.5		--	--	--	--	--	--	--	--	--	--	--	--	--	--	--	--
27		--	--	--	--	--	--	--	--	--	--	--	--	--	--	--	--
27.5		--	--	--	--	--	--	--	--	--	--	--	--	--	--	--	--
28		--	--	--	--	--	--	--	--	--	--	--	--	--	4851	--	--
28.5		--	--	--	--	--	--	--	--	--	--	--	--	--	--	--	--
29		--	--	--	--	--	--	--	--	--	--	--	--	--	--	--	--
29.5		--	--	--	--	--	--	--	--	--	--	--	--	--	--	--	--
30		--	--	--	--	--	--	--	--	--	--	--	--	--	5080	--	--
30.5		--	--	--	--	--	--	--	--	--	--	--	--	--	--	--	--
31		--	--	--	--	--	--	--	--	--	--	--	--	--	--	--	--
31.5		--	--	--	--	--	--	--	--	--	--	--	--	--	--	--	--
32		--	--	--	--	--	--	--	--	--	--	--	--	--	4821	--	--
32.5		--	--	--	--	--	--	--	--	--	--	--	--	--	--	--	--
33		--	--	--	--	--	--	--	--	--	--	--	--	--	--	--	--
33.5		--	--	--	--	--	--	--	--	--	--	--	--	--	--	--	--
34		--	--	--	--	--	--	--	--	--	--	--	--	--	4841	--	--
34.5		--	--	--	--	--	--	--	--	--	--	--	--	--	--	--	--
35		--	--	--	--	--	--	--	--	--	--	--	--	--	--	--	--
35.5		--	--	--	--	--	--	--	--	--	--	--	--	--	--	--	--
36		--	--	--	--	--	--	--	--	--	--	--	--	--	4862	--	--
36.5		--	--	--	--	--	--	--	--	--	--	--	--	--	--	--	--
37		--	--	--	--	--	--	--	--	--	--	--	--	--	--	--	--
37.5		--	--	--	--	--	--	--	--	--	--	--	--	--	--	--	--
38		--	--	--	--	--	--	--	--	--	--	--	--	--	4932	--	--
38.5		--	--	--	--	--	--	--	--	--	--	--	--	--	--	--	--
39		--	--	--	--	--	--	--	--	--	--	--	--	--	--	--	--
39.5		--	--	--	--	--	--	--	--	--	--	--	--	--	--	--	--
40		--	--	--	--	--	--	--	--	--	--	--	--	--	4764	--	--

Table 3
GTE Operations Support Incorporated
Former Sylvania Electric Products Incorporated Facility - Hicksville, New York

Soil Core Gamma Field Screening

Sample ID		U-39	U-40	U-41	U-42	U-43	U-44	U-45	U-46	U-47	U-48A	U-48B	U-48C	U-48D	U-48E	U-49	U-50
Depth (feet)	Units	c/min	c/min	c/min	c/min	c/min	c/min	c/min	c/min	c/min	c/min	c/min	c/min	c/min	c/min	c/min	c/min
0		--	--	--	--	--	--	--	--	--	--	--	--	--	--	--	--
0.5		4636	--	--	--	--	--	--	--	--	7094	--	4563	4340	4448	--	--
1		4822	--	4481	4792	--	--	--	--	--	7045	--	4646	4479	4491	--	--
1.5		4840	4535	4420	--	--	4400	--	--	--	5898	4555	4681	4403	4419	--	--
2		4671	4534	4488	5647	4708	4618	--	--	4628	4727	4599	4551	4387	4494	4692	4572
2.5		4614	4462	4671	--	5594	4585	--	5134	4828	--	4548	--	4500	4375	4478	4483
3		4290	4379	5058	4731	5114	4612	--	8223	4741	--	4555	--	4617	4776	4520	4538
3.5		4536	4583	4694	--	4831	4817	--	8535	4784	--	4641	--	4491	4571	4641	4824
4		4486	4385	4757	4966	4784	4724	--	5761	4666	--	4486	--	4632	4491	4635	4660
4.5		4568	4505	4406	--	--	--	--	5952	--	--	4311	--	4338	4535	4509	--
5		4534	4568	4739	--	--	--	--	--	--	--	4432	4469	4548	4569	4478	4492
5.5		4388	4490	4524	--	--	--	--	4765	--	--	4483	4534	4254	4469	4634	4429
6		4537	4533	4688	4536	--	4619	--	4891	--	--	4499	4544	4415	4391	4464	4367
6.5		4520	4430	4690	--	4590	4666	--	4768	4498	--	4506	4648	4493	4527	4441	4473
7		4692	4635	4568	4630	4593	4675	--	4772	4599	--	4516	4446	4568	4662	4632	4504
7.5		4514	4465	4492	--	4856	4807	--	4659	4640	--	4310	4476	4414	4532	4661	4393
8		4628	4721	4434	4551	4601	4702	--	4570	4568	--	4392	4417	4389	4289	4396	4464
8.5		--	4604	--	--	--	--	--	--	4667	--	--	--	--	--	--	--
9		--	4454	4542	--	--	--	--	4707	4508	--	--	--	--	--	4458	4562
9.5		--	4546	4547	--	--	--	--	4675	4617	--	--	--	--	--	4481	4577
10		--	4704	4380	4596	--	--	--	4580	4623	--	--	--	--	--	4506	4592
10.5		--	4626	4475	--	4552	--	--	4409	4673	--	--	--	--	--	4506	4507
11		--	4568	4530	4478	4607	--	--	4394	4635	--	--	--	--	--	4497	4338
11.5		--	4502	4352	--	4898	--	--	4547	4521	--	--	--	--	--	4355	4365
12		--	4400	4575	4717	4685	4596	--	4397	4495	--	--	--	--	--	4543	4327
12.5		--	--	--	--	--	--	--	--	--	--	--	--	--	--	--	--
13		--	--	4344	--	--	--	--	4535	4473	--	--	--	--	--	--	--
13.5		--	4360	4526	--	--	--	--	4556	4909	--	--	--	--	--	--	--
14		--	4606	4573	4565	4404	4353	--	4393	4597	--	--	--	--	--	--	--
14.5		--	4376	4515	--	4569	4465	--	4579	4622	--	--	--	--	--	--	4350
15		--	4425	4434	4476	4531	4329	--	4438	4610	--	--	--	--	--	--	4364
15.5		--	4504	4468	--	4427	4531	--	4517	4676	--	--	--	--	--	--	4463
16		--	4490	--	4565	4619	4245	--	4606	4594	--	--	--	--	--	--	4540
16.5		--	--	--	--	--	--	--	--	--	--	--	--	--	--	--	--
17		--	--	--	4674	--	--	--	--	--	--	--	--	--	--	--	--
17.5		--	4520	4340	--	--	4530	--	--	4524	--	--	--	--	--	4468	4521
18		--	4492	4695	4652	--	4119	--	--	4739	--	--	--	--	--	4282	4464
18.5		--	4472	4479	--	4506	4434	--	4399	4588	--	--	--	--	--	4497	4566
19		--	4329	4313	--	4630	4428	--	4435	4635	--	--	--	--	--	4535	4557
19.5		--	4448	4391	--	4411	4566	--	4543	4552	--	--	--	--	--	4459	4521
20		--	--	4546	4702	4599	4519	--	4565	4750	--	--	--	--	--	4407	4569

Table 3
GTE Operations Support Incorporated
Former Sylvania Electric Products Incorporated Facility - Hicksville, New York

Soil Core Gamma Field Screening

Sample ID		U-39	U-40	U-41	U-42	U-43	U-44	U-45	U-46	U-47	U-48A	U-48B	U-48C	U-48D	U-48E	U-49	U-50
Depth (feet)	Units	c/min	c/min	c/min	c/min	c/min	c/min	c/min	c/min	c/min	c/min	c/min	c/min	c/min	c/min	c/min	c/min
20.5		--	--	--	--	--	--	--	--	--	--	--	--	--	--	--	--
21		--	--	--	--	--	--	--	--	--	--	--	--	--	--	--	--
21.5		--	--	--	--	--	--	--	--	--	--	--	--	--	--	--	--
22		--	--	--	--	--	--	--	--	--	--	--	--	--	--	--	--
22.5		--	--	--	--	--	--	--	--	--	--	--	--	--	--	--	--
23		--	--	--	--	--	--	--	--	--	--	--	--	--	--	--	--
23.5		--	--	--	--	--	--	--	--	--	--	--	--	--	--	--	--
24		--	--	--	--	--	--	--	--	--	--	--	--	--	--	--	--
24.5		--	--	--	--	--	--	--	--	--	--	--	--	--	--	--	--
25		--	--	--	--	--	--	--	--	--	--	--	--	--	--	--	--
25.5		--	--	--	--	--	--	--	--	--	--	--	--	--	--	--	--
26		--	--	--	--	--	--	--	--	--	--	--	--	--	--	--	--
26.5		--	--	--	--	--	--	--	--	--	--	--	--	--	--	--	--
27		--	--	--	--	--	--	--	--	--	--	--	--	--	--	--	--
27.5		--	--	--	--	--	--	--	--	--	--	--	--	--	--	--	--
28		--	--	--	--	--	--	--	--	--	--	--	--	--	--	--	--
28.5		--	--	--	--	--	--	--	--	--	--	--	--	--	--	--	--
29		--	--	--	--	--	--	--	--	--	--	--	--	--	--	--	--
29.5		--	--	--	--	--	--	--	--	--	--	--	--	--	--	--	--
30		--	--	--	--	--	--	--	--	--	--	--	--	--	--	--	--
30.5		--	--	--	--	--	--	--	--	--	--	--	--	--	--	--	--
31		--	--	--	--	--	--	--	--	--	--	--	--	--	--	--	--
31.5		--	--	--	--	--	--	--	--	--	--	--	--	--	--	--	--
32		--	--	--	--	--	--	--	--	--	--	--	--	--	--	--	--
32.5		--	--	--	--	--	--	--	--	--	--	--	--	--	--	--	--
33		--	--	--	--	--	--	--	--	--	--	--	--	--	--	--	--
33.5		--	--	--	--	--	--	--	--	--	--	--	--	--	--	--	--
34		--	--	--	--	--	--	--	--	--	--	--	--	--	--	--	--
34.5		--	--	--	--	--	--	--	--	--	--	--	--	--	--	--	--
35		--	--	--	--	--	--	--	--	--	--	--	--	--	--	--	--
35.5		--	--	--	--	--	--	--	--	--	--	--	--	--	--	--	--
36		--	--	--	--	--	--	--	--	--	--	--	--	--	--	--	--
36.5		--	--	--	--	--	--	--	--	--	--	--	--	--	--	--	--
37		--	--	--	--	--	--	--	--	--	--	--	--	--	--	--	--
37.5		--	--	--	--	--	--	--	--	--	--	--	--	--	--	--	--
38		--	--	--	--	--	--	--	--	--	--	--	--	--	--	--	--
38.5		--	--	--	--	--	--	--	--	--	--	--	--	--	--	--	--
39		--	--	--	--	--	--	--	--	--	--	--	--	--	--	--	--
39.5		--	--	--	--	--	--	--	--	--	--	--	--	--	--	--	--
40		--	--	--	--	--	--	--	--	--	--	--	--	--	--	--	--

Table 3
GTE Operations Support Incorporated
Former Sylvania Electric Products Incorporated Facility - Hicksville, New York

Soil Core Gamma Field Screening

Sample ID		U-51	U-52	U-53	U-54	U-55	U-56	U-57	U-58	U-59	U-60	U-61	U-62	U-63	U-64	U-65a	U-65b
Depth (feet)	Units	c/min	c/min	c/min	c/min	c/min	c/min	c/min	c/min	c/min	c/min	c/min	c/min	c/min	c/min	c/min	c/min
0		--	--	--	--	--	--	--	--	--	--	--	--	--	--	--	--
0.5		--	--	--	--	--	--	--	--	4973	--	5127	4664	4471	4366	4320	4375
1		--	--	--	--	4841	--	4534	--	5755	--	6133	4660	4775	4427	4487	4372
1.5		--	4568	--	--	4608	4473	4518	4946	6029	--	5702	5063	4851	4580	4359	4353
2		--	4651	--	4936	4752	4711	4519	5216	5621	4894	4921	5164	4606	4895	4519	4604
2.5		4634	4721	4504	5354	4510	4507	4500	5034	5606	5150	5046	4984	4755	4628	--	4690
3		4476	4723	4419	5599	4462	4360	4499	5331	5168	5041	4965	4692	4776	4784	--	4887
3.5		4481	4648	4533	5554	4500	4545	4582	5181	4953	4867	4948	4667	4977	4626	--	4453
4		4547	4603	4768	5175	4598	4468	4762	4880	4888	5200	5032	4625	4749	4778	--	4682
4.5		4535	--	--	--	--	--	4538	4991	5062	4933	5048	4728	4699	--	--	--
5		4527	4690	4699	--	--	4528	4566	4994	5100	4783	4845	4758	4527	--	--	4362
5.5		4736	4696	4491	4655	4661	4574	4588	4932	4732	5149	4816	4615	4565	4620	--	4378
6		4515	4572	4721	4540	4448	4428	4724	4993	4852	4839	4825	4743	4612	4612	--	4477
6.5		4683	4691	4674	4419	4491	4525	4428	4944	4906	4909	4853	4627	4655	4632	--	4617
7		4486	4501	4444	4625	4434	4302	4536	4954	4817	4864	4932	4869	4934	4548	--	4302
7.5		4593	4650	4651	4749	4518	4564	4544	5189	4895	4902	4849	4703	4882	4689	--	4465
8		4199	4487	4647	4718	4500	4511	4517	5147	5004	5077	4976	4807	4696	4634	--	4354
8.5		--	--	--	--	--	--	--	--	--	--	--	--	--	4463	--	--
9		4615	4393	4453	--	--	4504	--	--	--	--	--	--	--	4789	--	--
9.5		4470	4434	4469	4670	4386	4503	4641	--	--	--	--	--	--	4669	--	4445
10		4577	4663	4441	4658	4544	4575	4531	--	--	--	--	--	--	4502	--	4555
10.5		4630	4517	4331	4722	4293	4432	4391	--	--	--	--	--	--	4610	--	4462
11		4481	4404	4401	4576	4365	4580	4605	--	--	--	--	--	--	4572	--	4460
11.5		4496	4633	4608	4493	4578	4377	4392	--	--	--	--	--	--	4413	--	4357
12		4486	4447	4477	4443	4489	4360	4271	--	--	--	--	--	--	4587	--	4387
12.5		--	--	--	--	--	4548	--	--	--	--	--	--	--	--	--	--
13		4431	4605	4459	--	--	4431	--	--	--	--	--	--	--	--	--	--
13.5		4531	4495	4395	4756	4481	4404	4596	--	--	--	--	--	--	--	--	--
14		4538	4567	4606	4647	4476	4638	4532	--	--	--	--	--	--	--	--	--
14.5		4521	4460	4431	4484	4615	4490	4395	--	--	--	--	--	--	--	--	--
15		4569	4499	4569	4649	4359	4449	4310	--	--	--	--	--	--	--	--	--
15.5		4331	4574	4494	4526	4552	4204	4571	--	--	--	--	--	--	--	--	--
16		4261	4473	4458	4623	4408	4417	4440	--	--	--	--	--	--	--	--	--
16.5		--	--	--	--	--	--	--	--	--	--	--	--	--	--	--	--
17		--	4567	--	--	--	--	--	--	--	--	--	--	--	--	--	--
17.5		4472	4791	--	--	4597	--	4401	--	--	--	--	--	--	--	--	--
18		4429	4372	4407	4418	4525	4390	4317	--	--	--	--	--	--	--	--	--
18.5		4473	4469	4472	4617	4366	4305	4496	--	--	--	--	--	--	--	--	--
19		4434	4520	4577	4860	4297	4398	4587	--	--	--	--	--	--	--	--	--
19.5		4337	4459	4431	4425	4492	4597	4405	--	--	--	--	--	--	--	--	--
20		4409	4462	4533	4388	4372	4454	4601	--	--	--	--	--	--	--	--	--

Table 3
GTE Operations Support Incorporated
Former Sylvania Electric Products Incorporated Facility - Hicksville, New York

Soil Core Gamma Field Screening

Sample ID		U-51	U-52	U-53	U-54	U-55	U-56	U-57	U-58	U-59	U-60	U-61	U-62	U-63	U-64	U-65a	U-65b
Depth (feet)	Units	c/min	c/min	c/min	c/min	c/min	c/min	c/min	c/min	c/min	c/min	c/min	c/min	c/min	c/min	c/min	c/min
20.5		--	--	--	--	--	--	--	--	--	--	--	--	--	--	--	--
21		--	--	--	--	--	--	--	--	--	--	--	--	--	--	--	--
21.5		--	--	--	--	--	--	--	--	--	--	--	--	--	--	--	--
22		--	--	--	--	--	--	--	--	--	--	--	--	--	--	--	--
22.5		--	--	--	--	--	--	--	--	--	--	--	--	--	--	--	--
23		--	--	--	--	--	--	--	--	--	--	--	--	--	--	--	--
23.5		--	--	--	--	--	--	--	--	--	--	--	--	--	--	--	--
24		--	--	--	--	--	--	--	--	--	--	--	--	--	--	--	--
24.5		--	--	--	--	--	--	--	--	--	--	--	--	--	--	--	--
25		--	--	--	--	--	--	--	--	--	--	--	--	--	--	--	--
25.5		--	--	--	--	--	--	--	--	--	--	--	--	--	--	--	--
26		--	--	--	--	--	--	--	--	--	--	--	--	--	--	--	--
26.5		--	--	--	--	--	--	--	--	--	--	--	--	--	--	--	--
27		--	--	--	--	--	--	--	--	--	--	--	--	--	--	--	--
27.5		--	--	--	--	--	--	--	--	--	--	--	--	--	--	--	--
28		--	--	--	--	--	--	--	--	--	--	--	--	--	--	--	--
28.5		--	--	--	--	--	--	--	--	--	--	--	--	--	--	--	--
29		--	--	--	--	--	--	--	--	--	--	--	--	--	--	--	--
29.5		--	--	--	--	--	--	--	--	--	--	--	--	--	--	--	--
30		--	--	--	--	--	--	--	--	--	--	--	--	--	--	--	--
30.5		--	--	--	--	--	--	--	--	--	--	--	--	--	--	--	--
31		--	--	--	--	--	--	--	--	--	--	--	--	--	--	--	--
31.5		--	--	--	--	--	--	--	--	--	--	--	--	--	--	--	--
32		--	--	--	--	--	--	--	--	--	--	--	--	--	--	--	--
32.5		--	--	--	--	--	--	--	--	--	--	--	--	--	--	--	--
33		--	--	--	--	--	--	--	--	--	--	--	--	--	--	--	--
33.5		--	--	--	--	--	--	--	--	--	--	--	--	--	--	--	--
34		--	--	--	--	--	--	--	--	--	--	--	--	--	--	--	--
34.5		--	--	--	--	--	--	--	--	--	--	--	--	--	--	--	--
35		--	--	--	--	--	--	--	--	--	--	--	--	--	--	--	--
35.5		--	--	--	--	--	--	--	--	--	--	--	--	--	--	--	--
36		--	--	--	--	--	--	--	--	--	--	--	--	--	--	--	--
36.5		--	--	--	--	--	--	--	--	--	--	--	--	--	--	--	--
37		--	--	--	--	--	--	--	--	--	--	--	--	--	--	--	--
37.5		--	--	--	--	--	--	--	--	--	--	--	--	--	--	--	--
38		--	--	--	--	--	--	--	--	--	--	--	--	--	--	--	--
38.5		--	--	--	--	--	--	--	--	--	--	--	--	--	--	--	--
39		--	--	--	--	--	--	--	--	--	--	--	--	--	--	--	--
39.5		--	--	--	--	--	--	--	--	--	--	--	--	--	--	--	--
40		--	--	--	--	--	--	--	--	--	--	--	--	--	--	--	--

Table 3
GTE Operations Support Incorporated
Former Sylvania Electric Products Incorporated Facility - Hicksville, New York

Soil Core Gamma Field Screening

Sample ID		U-66	U-67	U-68	U-69	U-70	U-71	U-72	U-73	U-74	U-74b	U-75	U-75b	U-75c	U-75d	U-75e	U-76
Depth (feet)	Units	c/min	c/min	c/min	c/min	c/min	c/min	c/min	c/min	c/min	c/min	c/min	c/min	c/min	c/min	c/min	c/min
0		--	--	--	--	--	--	--	--	--	--	--	--	--	--	--	--
0.5		--	--	--	--	--	4475	--	--	4374	--	--	--	--	--	--	--
1		--	4665	--	4567	--	4487	--	--	4958	--	4600	4595	4544	4679	--	4987
1.5		4745	4816	4613	4478	4491	4558	--	4501	4946	--	4687	4560	4615	4522	4561	4856
2		4764	6786	4995	4794	4615	4666	4625	4545	4972	--	4719	4682	4540	4699	4661	4956
2.5		5021	7746	6044	4796	4840	4580	4443	4694	4739	--	4620	4992	4536	4760	4474	4921
3		4603	5951	6189	4606	4773	4463	4732	4600	4738	--	6098	6326	4480	4458	4716	4861
3.5		4622	5147	5580	4548	4785	4562	4628	4642	4512	--	4862	5208	4675	4800	4770	5093
4		4635	5122	4977	4500	4552	4809	4464	4669	4560	--	4687	4914	4847	4761	5147	4824
4.5		4655	4766	4653	4624	--	4486	--	4506	--	--	--	--	4517	--	--	4952
5		4623	4721	4560	4554	4479	4426	--	4429	4990	--	--	--	4775	--	--	5028
5.5		4760	4493	4755	4632	4440	4612	--	4418	4786	--	--	--	4845	--	--	5018
6		4728	4408	4406	4526	4591	4429	4534	4506	4427	--	--	5078	4749	--	--	4706
6.5		4741	4537	4592	4420	4592	4318	4450	4559	4634	--	5050	5065	4603	4786	--	4979
7		4717	4620	4453	4608	4442	4547	4412	4586	4541	--	6180	5376	4698	4889	4665	4730
7.5		4631	4627	4498	4515	4814	4666	4499	4403	4584	--	9696	--	4714	4710	4702	4781
8		4678	4550	4786	4831	4653	4317	4417	4529	4698	--	6462	--	4767	4675	4749	4710
8.5		--	--	--	--	--	--	--	--	4368	--	--	--	--	--	--	--
9		--	--	--	--	--	--	--	--	4472	--	--	--	--	--	--	--
9.5		--	--	--	--	--	--	--	--	4645	--	--	--	--	4855	--	--
10		--	--	--	--	--	--	--	--	4598	--	--	--	--	4866	--	--
10.5		--	--	--	--	--	--	--	--	4666	--	--	--	--	--	--	--
11		--	--	--	--	--	--	--	--	4593	--	--	--	--	--	--	--
11.5		--	--	--	--	--	--	--	--	4702	--	--	--	--	--	4750	--
12		--	--	--	--	--	--	--	--	4602	--	--	--	--	--	4717	--
12.5		--	--	--	--	--	--	--	--	--	--	--	--	--	--	--	--
13		--	--	--	--	--	--	--	--	--	4466	--	--	--	--	--	--
13.5		--	--	--	--	--	--	--	--	--	4478	--	--	--	--	--	--
14		--	--	--	--	--	--	--	--	--	4376	--	--	--	--	--	--
14.5		--	--	--	--	--	--	--	--	--	4522	--	--	--	--	--	--
15		--	--	--	--	--	--	--	--	--	4515	--	--	--	--	--	--
15.5		--	--	--	--	--	--	--	--	--	4683	--	--	--	--	--	--
16		--	--	--	--	--	--	--	--	--	4325	--	--	--	--	--	--
16.5		--	--	--	--	--	--	--	--	--	--	--	--	--	--	--	--
17		--	--	--	--	--	--	--	--	--	--	--	--	--	--	--	--
17.5		--	--	--	--	--	--	--	--	--	--	--	--	--	--	--	--
18		--	--	--	--	--	--	--	--	--	4398	--	--	--	--	--	--
18.5		--	--	--	--	--	--	--	--	--	4319	--	--	--	--	--	--
19		--	--	--	--	--	--	--	--	--	4198	--	--	--	--	--	--
19.5		--	--	--	--	--	--	--	--	--	4415	--	--	--	--	--	--
20		--	--	--	--	--	--	--	--	--	4654	--	--	--	--	--	--

Table 3
GTE Operations Support Incorporated
Former Sylvania Electric Products Incorporated Facility - Hicksville, New York

Soil Core Gamma Field Screening

Sample ID		U-66	U-67	U-68	U-69	U-70	U-71	U-72	U-73	U-74	U-74b	U-75	U-75b	U-75c	U-75d	U-75e	U-76
Depth (feet)	Units	c/min	c/min	c/min	c/min	c/min	c/min	c/min	c/min	c/min	c/min	c/min	c/min	c/min	c/min	c/min	c/min
20.5		--	--	--	--	--	--	--	--	--	--	--	--	--	--	--	--
21		--	--	--	--	--	--	--	--	--	--	--	--	--	--	--	--
21.5		--	--	--	--	--	--	--	--	--	--	--	--	--	--	--	--
22		--	--	--	--	--	--	--	--	--	--	--	--	--	--	--	--
22.5		--	--	--	--	--	--	--	--	--	--	--	--	--	--	--	--
23		--	--	--	--	--	--	--	--	--	--	--	--	--	--	--	--
23.5		--	--	--	--	--	--	--	--	--	--	--	--	--	--	--	--
24		--	--	--	--	--	--	--	--	--	--	--	--	--	--	--	--
24.5		--	--	--	--	--	--	--	--	--	--	--	--	--	--	--	--
25		--	--	--	--	--	--	--	--	--	--	--	--	--	--	--	--
25.5		--	--	--	--	--	--	--	--	--	--	--	--	--	--	--	--
26		--	--	--	--	--	--	--	--	--	--	--	--	--	--	--	--
26.5		--	--	--	--	--	--	--	--	--	--	--	--	--	--	--	--
27		--	--	--	--	--	--	--	--	--	--	--	--	--	--	--	--
27.5		--	--	--	--	--	--	--	--	--	--	--	--	--	--	--	--
28		--	--	--	--	--	--	--	--	--	--	--	--	--	--	--	--
28.5		--	--	--	--	--	--	--	--	--	--	--	--	--	--	--	--
29		--	--	--	--	--	--	--	--	--	--	--	--	--	--	--	--
29.5		--	--	--	--	--	--	--	--	--	--	--	--	--	--	--	--
30		--	--	--	--	--	--	--	--	--	--	--	--	--	--	--	--
30.5		--	--	--	--	--	--	--	--	--	--	--	--	--	--	--	--
31		--	--	--	--	--	--	--	--	--	--	--	--	--	--	--	--
31.5		--	--	--	--	--	--	--	--	--	--	--	--	--	--	--	--
32		--	--	--	--	--	--	--	--	--	--	--	--	--	--	--	--
32.5		--	--	--	--	--	--	--	--	--	--	--	--	--	--	--	--
33		--	--	--	--	--	--	--	--	--	--	--	--	--	--	--	--
33.5		--	--	--	--	--	--	--	--	--	--	--	--	--	--	--	--
34		--	--	--	--	--	--	--	--	--	--	--	--	--	--	--	--
34.5		--	--	--	--	--	--	--	--	--	--	--	--	--	--	--	--
35		--	--	--	--	--	--	--	--	--	--	--	--	--	--	--	--
35.5		--	--	--	--	--	--	--	--	--	--	--	--	--	--	--	--
36		--	--	--	--	--	--	--	--	--	--	--	--	--	--	--	--
36.5		--	--	--	--	--	--	--	--	--	--	--	--	--	--	--	--
37		--	--	--	--	--	--	--	--	--	--	--	--	--	--	--	--
37.5		--	--	--	--	--	--	--	--	--	--	--	--	--	--	--	--
38		--	--	--	--	--	--	--	--	--	--	--	--	--	--	--	--
38.5		--	--	--	--	--	--	--	--	--	--	--	--	--	--	--	--
39		--	--	--	--	--	--	--	--	--	--	--	--	--	--	--	--
39.5		--	--	--	--	--	--	--	--	--	--	--	--	--	--	--	--
40		--	--	--	--	--	--	--	--	--	--	--	--	--	--	--	--

Table 3
GTE Operations Support Incorporated
Former Sylvania Electric Products Incorporated Facility - Hicksville, New York

Soil Core Gamma Field Screening

Sample ID		U-77	U-78	U-79c	U-80	U-81	U-82	U-83	U-84	U-85	U-86a	U-86b	U-87	U-88	U-89	U-89b	U-90
Depth (feet)	Units	c/min	c/min	c/min	c/min	c/min	c/min	c/min	c/min	c/min	c/min	c/min	c/min	c/min	c/min	c/min	c/min
0		--	--	--	--	--	--	--	--	--	--	--	--	--	--	--	--
0.5		--	--	4706	--	--	--	--	--	--	--	--	--	--	--	--	--
1		4887	--	4891	--	--	4767	4721	--	--	--	--	--	--	--	--	4479
1.5		4775	--	4974	4418	--	4727	4907	--	4409	--	--	--	--	4846	--	4734
2		4948	--	5118	4643	4509	5051	4854	4525	4925	--	4550	4522	4464	4773	--	4699
2.5		4894	4767	5202	4680	4401	4899	4868	4691	5104	4676	4674	5069	4565	4977	--	4441
3		5123	5145	5043	4770	4583	4856	5665	4935	4648	4908	4867	6045	4581	4851	4766	4713
3.5		5079	5191	5167	4686	4823	4521	4491	4848	4675	4818	4967	5215	4800	4664	4990	4625
4		4980	4657	4913	4667	4357	4570	4734	4833	4386	4989	4816	4655	4596	4597	4657	4710
4.5		--	--	--	--	--	--	--	4528	--	--	--	4575	--	--	--	--
5		4881	4396	4768	--	--	--	--	4880	--	--	4870	4493	--	--	--	--
5.5		4944	4657	4665	--	4638	4325	4613	4675	4568	--	4632	4322	--	--	4320	--
6		4690	4622	4780	--	4300	4575	4572	4504	4487	--	4761	4327	4523	--	4522	--
6.5		4911	4674	4523	--	4508	4613	4657	4535	4417	--	4649	4450	4467	--	4887	--
7		4801	4555	4589	--	4663	4586	4511	4619	4391	--	4652	4437	4527	--	4469	--
7.5		4977	4786	4665	4673	4626	4708	4548	4555	4413	--	4624	4513	4615	--	4657	--
8		4864	4377	4619	4440	4653	4649	4600	4578	4653	4781	4559	4661	4601	4636	4640	--
8.5		--	--	--	--	--	--	--	--	--	--	--	--	--	--	--	--
9		--	--	--	--	--	4400	--	--	--	--	4674	--	--	--	--	--
9.5		--	--	--	--	--	4541	4622	--	--	--	4440	--	--	--	--	--
10		--	--	--	--	--	4600	4495	--	--	--	4528	--	--	--	--	--
10.5		--	--	--	--	--	4657	4579	--	--	--	4987	--	--	--	--	--
11		--	--	--	--	--	4537	4642	--	--	4671	4532	--	--	--	--	--
11.5		--	--	--	--	--	4468	4609	--	--	4749	4630	--	--	--	--	--
12		--	--	--	--	--	4755	4706	--	--	4518	4540	--	--	--	--	--
12.5		--	--	--	--	--	--	--	--	--	--	--	--	--	--	--	--
13		--	--	--	--	--	--	--	--	--	--	--	--	--	--	--	--
13.5		--	--	--	--	--	--	--	--	--	--	4479	--	--	--	--	--
14		--	--	--	--	--	--	--	--	--	--	4564	--	--	--	--	--
14.5		--	--	--	--	--	--	--	--	--	--	4500	--	--	--	--	--
15		--	--	--	--	--	--	--	--	--	--	4564	--	--	--	--	--
15.5		--	--	--	--	--	--	--	--	--	--	4772	--	--	--	--	--
16		--	--	--	--	--	--	--	--	--	--	--	--	--	--	--	--
16.5		--	--	--	--	--	--	--	--	--	--	--	--	--	--	--	--
17		--	--	--	--	--	--	--	--	--	--	--	--	--	--	--	--
17.5		--	--	--	--	--	--	--	--	--	--	--	--	--	--	--	--
18		--	--	--	--	--	--	--	--	--	--	4692	--	--	--	--	--
18.5		--	--	--	--	--	--	--	--	--	--	4838	--	--	--	--	--
19		--	--	--	--	--	--	--	--	--	--	4672	--	--	--	--	--
19.5		--	--	--	--	--	--	--	--	--	--	4438	--	--	--	--	--
20		--	--	--	--	--	--	--	--	--	--	4506	--	--	--	--	--

Table 3
GTE Operations Support Incorporated
Former Sylvania Electric Products Incorporated Facility - Hicksville, New York

Soil Core Gamma Field Screening

Sample ID		U-77	U-78	U-79c	U-80	U-81	U-82	U-83	U-84	U-85	U-86a	U-86b	U-87	U-88	U-89	U-89b	U-90
Depth (feet)	Units	c/min	c/min	c/min	c/min	c/min	c/min	c/min	c/min	c/min	c/min	c/min	c/min	c/min	c/min	c/min	c/min
20.5		--	--	--	--	--	--	--	--	--	--	--	--	--	--	--	--
21		--	--	--	--	--	--	--	--	--	--	--	--	--	--	--	--
21.5		--	--	--	--	--	--	--	--	--	--	--	--	--	--	--	--
22		--	--	--	--	--	--	--	--	--	--	--	--	--	--	--	--
22.5		--	--	--	--	--	--	--	--	--	--	--	--	--	--	--	--
23		--	--	--	--	--	--	--	--	--	--	--	--	--	--	--	--
23.5		--	--	--	--	--	--	--	--	--	--	--	--	--	--	--	--
24		--	--	--	--	--	--	--	--	--	--	--	--	--	--	--	--
24.5		--	--	--	--	--	--	--	--	--	--	--	--	--	--	--	--
25		--	--	--	--	--	--	--	--	--	--	--	--	--	--	--	--
25.5		--	--	--	--	--	--	--	--	--	--	--	--	--	--	--	--
26		--	--	--	--	--	--	--	--	--	--	--	--	--	--	--	--
26.5		--	--	--	--	--	--	--	--	--	--	--	--	--	--	--	--
27		--	--	--	--	--	--	--	--	--	--	--	--	--	--	--	--
27.5		--	--	--	--	--	--	--	--	--	--	--	--	--	--	--	--
28		--	--	--	--	--	--	--	--	--	--	--	--	--	--	--	--
28.5		--	--	--	--	--	--	--	--	--	--	--	--	--	--	--	--
29		--	--	--	--	--	--	--	--	--	--	--	--	--	--	--	--
29.5		--	--	--	--	--	--	--	--	--	--	--	--	--	--	--	--
30		--	--	--	--	--	--	--	--	--	--	--	--	--	--	--	--
30.5		--	--	--	--	--	--	--	--	--	--	--	--	--	--	--	--
31		--	--	--	--	--	--	--	--	--	--	--	--	--	--	--	--
31.5		--	--	--	--	--	--	--	--	--	--	--	--	--	--	--	--
32		--	--	--	--	--	--	--	--	--	--	--	--	--	--	--	--
32.5		--	--	--	--	--	--	--	--	--	--	--	--	--	--	--	--
33		--	--	--	--	--	--	--	--	--	--	--	--	--	--	--	--
33.5		--	--	--	--	--	--	--	--	--	--	--	--	--	--	--	--
34		--	--	--	--	--	--	--	--	--	--	--	--	--	--	--	--
34.5		--	--	--	--	--	--	--	--	--	--	--	--	--	--	--	--
35		--	--	--	--	--	--	--	--	--	--	--	--	--	--	--	--
35.5		--	--	--	--	--	--	--	--	--	--	--	--	--	--	--	--
36		--	--	--	--	--	--	--	--	--	--	--	--	--	--	--	--
36.5		--	--	--	--	--	--	--	--	--	--	--	--	--	--	--	--
37		--	--	--	--	--	--	--	--	--	--	--	--	--	--	--	--
37.5		--	--	--	--	--	--	--	--	--	--	--	--	--	--	--	--
38		--	--	--	--	--	--	--	--	--	--	--	--	--	--	--	--
38.5		--	--	--	--	--	--	--	--	--	--	--	--	--	--	--	--
39		--	--	--	--	--	--	--	--	--	--	--	--	--	--	--	--
39.5		--	--	--	--	--	--	--	--	--	--	--	--	--	--	--	--
40		--	--	--	--	--	--	--	--	--	--	--	--	--	--	--	--

Table 3
GTE Operations Support Incorporated
Former Sylvania Electric Products Incorporated Facility - Hicksville, New York

Soil Core Gamma Field Screening

Sample ID		U-91	U-92	U-93	U-94	U-95	U-96	U-96b	U-97	U-98	U-99	U-100	U-100b	U-100c	U-101	U-102	U-103
Depth (feet)	Units	c/min	c/min	c/min	c/min	c/min	c/min	c/min	c/min	c/min	c/min	c/min	c/min	c/min	c/min	c/min	c/min
0		--	--	--	--	--	--	--	--	--	--	--	--	--	--	--	--
0.5		--	--	--	--	--	--	--	--	--	--	--	--	--	--	--	--
1		--	--	--	--	5010	--	--	4487	--	--	--	--	--	--	--	--
1.5		--	--	5208	--	5038	--	4897	4451	--	--	--	--	--	--	--	4730
2		4501	4738	5085	4279	4947	--	4935	4637	4475	4631	--	--	--	4664	4716	4784
2.5		4480	4935	5179	4684	5144	--	4895	4620	4504	5219	--	4812	4653	4683	4881	5011
3		5428	4746	4751	4748	5349	4715	4728	4650	4655	4940	4668	4969	4613	4722	4741	4882
3.5		4864	4854	4862	4757	5483	4680	4746	4610	4646	4785	5154	5054	4859	4868	4742	4760
4		4732	4602	4590	4768	4908	4607	4593	4742	4585	4824	4670	4940	4701	4800	4743	4653
4.5		--	--	--	--	--	--	--	4569	4462	--	--	--	--	--	--	--
5		--	--	--	--	--	--	--	4578	4652	--	--	--	--	--	4539	--
5.5		--	--	4727	--	4431	--	4480	4433	4666	4679	--	--	--	--	4552	--
6		--	--	4866	4423	4566	--	4608	4636	4579	4580	--	--	--	--	4437	4676
6.5		--	4629	4770	4439	4600	4639	4438	4581	4683	4632	--	--	4509	4622	4529	4629
7		--	4627	4717	4666	4512	4787	4687	4583	4709	4754	--	--	4606	4714	4553	4701
7.5		--	4660	4730	4564	4542	4562	4749	4544	4648	4691	--	--	4810	4516	4792	4523
8		--	4677	4749	4255	4782	4707	4590	4510	4596	4661	--	--	4747	4743	4617	4661
8.5		--	--	--	--	--	--	--	--	--	--	--	--	--	--	--	--
9		--	--	4787	--	--		4681	4623	4554	--	--	--	--	4399	--	--
9.5		--	--	4722	4457	4464		4556	4479	4364	--	--	--	--	4783	--	--
10		--	4914	4662	4479	4596		4452	4589	4715	--	--	--	--	4578	--	--
10.5		--	4738	4615	4324	4869		4612	4410	4505	--	--	--	5106	4638	--	--
11		--	4747	4491	4422	4890		4710	4182	4432	--	--	--	5054	4384	--	--
11.5		--	4834	4628	4283	4886		4732	4586	4523	5218	--	--	4867	4498	--	--
12		--	4599	4395	4312	4814		4688	4478	4401	5063	--	--	4945	4492	--	--
12.5		--	--	--	--	--	--	--	--	4468	--	--	--	--	--	--	--
13		--	--	--	--	4522	--	4763	4393	4422	--	--	--	--	--	--	--
13.5		--	4584	4665	--	4730	--	4534	4233	4433	4431	--	--	4902	--	--	--
14		--	4662	4530	--	4479	--	4546	4397	4495	4615	--	--	4683	--	--	--
14.5		--	4638	4690	--	4651	--	4538	4253	4516	4575	--	--	4611	--	--	--
15		--	4580	4612	--	4683	--	4705	4455	4476	4521	--	--	4607	--	--	--
15.5		--	4642	4474	--	4657	--	4785	4409	4491	4549	--	--	4437	--	--	--
16		--	4650	4589	--	4541	--	4680	4402	4298	4660	--	--	4597	--	--	--
16.5		--	--	--	--	--	--	--	--	--	--	--	--	--	--	--	--
17		--	--	--	--	--	--	--	--	--	--	--	--	--	--	--	--
17.5		--	4503	4569	--	4636	--	4517	4524	--	--	--	--	--	--	--	--
18		--	4619	4521	--	4417	--	4525	4593	4430	4500	--	--	4693	--	--	--
18.5		--	4712	4445	--	4355	--	4545	4250	4434	4775	--	--	4649	--	--	--
19		--	4606	4789	--	4708	--	4494	4525	4460	4408	--	--	4450	--	--	--
19.5		--	4501	4645	--	4502	--	4556	4334	4586	4611	--	--	4753	--	--	--
20		--	4537	4474	--	4650	--	4428	4357	4511	4777	--	--	4712	--	--	--

Table 3
GTE Operations Support Incorporated
Former Sylvania Electric Products Incorporated Facility - Hicksville, New York

Soil Core Gamma Field Screening

Sample ID		U-91	U-92	U-93	U-94	U-95	U-96	U-96b	U-97	U-98	U-99	U-100	U-100b	U-100c	U-101	U-102	U-103
Depth (feet)	Units	c/min	c/min	c/min	c/min	c/min	c/min	c/min	c/min	c/min	c/min	c/min	c/min	c/min	c/min	c/min	c/min
20.5		--	--	--	--	--	--	--	--	--	--	--	--	--	--	--	--
21		--	--	--	--	--	--	--	--	--	--	--	--	--	--	--	--
21.5		--	--	--	--	--	--	--	--	--	--	--	--	--	--	--	--
22		--	--	--	--	--	--	--	--	--	--	--	--	--	--	--	--
22.5		--	--	--	--	--	--	--	--	--	--	--	--	--	--	--	--
23		--	--	--	--	--	--	--	--	--	--	--	--	--	--	--	--
23.5		--	--	--	--	--	--	--	--	--	--	--	--	--	--	--	--
24		--	--	--	--	--	--	--	--	--	--	--	--	--	--	--	--
24.5		--	--	--	--	--	--	--	--	--	--	--	--	--	--	--	--
25		--	--	--	--	--	--	--	--	--	--	--	--	--	--	--	--
25.5		--	--	--	--	--	--	--	--	--	--	--	--	--	--	--	--
26		--	--	--	--	--	--	--	--	--	--	--	--	--	--	--	--
26.5		--	--	--	--	--	--	--	--	--	--	--	--	--	--	--	--
27		--	--	--	--	--	--	--	--	--	--	--	--	--	--	--	--
27.5		--	--	--	--	--	--	--	--	--	--	--	--	--	--	--	--
28		--	--	--	--	--	--	--	--	--	--	--	--	--	--	--	--
28.5		--	--	--	--	--	--	--	--	--	--	--	--	--	--	--	--
29		--	--	--	--	--	--	--	--	--	--	--	--	--	--	--	--
29.5		--	--	--	--	--	--	--	--	--	--	--	--	--	--	--	--
30		--	--	--	--	--	--	--	--	--	--	--	--	--	--	--	--
30.5		--	--	--	--	--	--	--	--	--	--	--	--	--	--	--	--
31		--	--	--	--	--	--	--	--	--	--	--	--	--	--	--	--
31.5		--	--	--	--	--	--	--	--	--	--	--	--	--	--	--	--
32		--	--	--	--	--	--	--	--	--	--	--	--	--	--	--	--
32.5		--	--	--	--	--	--	--	--	--	--	--	--	--	--	--	--
33		--	--	--	--	--	--	--	--	--	--	--	--	--	--	--	--
33.5		--	--	--	--	--	--	--	--	--	--	--	--	--	--	--	--
34		--	--	--	--	--	--	--	--	--	--	--	--	--	--	--	--
34.5		--	--	--	--	--	--	--	--	--	--	--	--	--	--	--	--
35		--	--	--	--	--	--	--	--	--	--	--	--	--	--	--	--
35.5		--	--	--	--	--	--	--	--	--	--	--	--	--	--	--	--
36		--	--	--	--	--	--	--	--	--	--	--	--	--	--	--	--
36.5		--	--	--	--	--	--	--	--	--	--	--	--	--	--	--	--
37		--	--	--	--	--	--	--	--	--	--	--	--	--	--	--	--
37.5		--	--	--	--	--	--	--	--	--	--	--	--	--	--	--	--
38		--	--	--	--	--	--	--	--	--	--	--	--	--	--	--	--
38.5		--	--	--	--	--	--	--	--	--	--	--	--	--	--	--	--
39		--	--	--	--	--	--	--	--	--	--	--	--	--	--	--	--
39.5		--	--	--	--	--	--	--	--	--	--	--	--	--	--	--	--
40		--	--	--	--	--	--	--	--	--	--	--	--	--	--	--	--

Table 3
GTE Operations Support Incorporated
Former Sylvania Electric Products Incorporated Facility - Hicksville, New York

Soil Core Gamma Field Screening

Sample ID		U-104	U-105	U-106	U-107	U-107b	U-108	U-109	U-110	U-111	U-112	U-113	U-113b	U-114	U-115	U-116	U-117
Depth (feet)	Units	c/min	c/min	c/min	c/min	c/min	c/min	c/min	c/min	c/min	c/min	c/min	c/min	c/min	c/min	c/min	c/min
0		--	--	--	--	--	--	--	--	--	--	--	--	--	--	--	--
0.5		--	--	--	--	--	--	--	4497	--	--	--	--	--	--	--	--
1		4982	4718	--	--	--	4893	--	4888	--	--	--	4656	5187	--	4643	--
1.5		4849	5292	4541	--	--	4904	--	5215	--	4551	--	4614	5605	--	4907	5096
2		4844	4685	4621	--	--	5017	4554	4857	4940	4769	--	4725	6456	--	4851	5003
2.5		4734	4691	4620	4884	4884	5002	4901	4751	4935	4893	--	4660	6353	5099	4933	5041
3		4741	4742	4548	4942	4942	4953	4487	4645	4987	4600	4644	4603	5813	4988	4643	4714
3.5		4722	4687	4338	4918	4918	4797	4721	4585	4610	4839	4432	4535	6221	5104	4786	4732
4		4926	4562	4485	5169	5169	4821	4604	4504	4516	4706	4376	4463	6299	4827	4609	4605
4.5		--	4596	4373	--	--	--	--	--	--	--	4710	--	--	4791	4430	--
5		--	4313	4345	--	--	--	--	--	--	4315	4571	--	--	4795	4462	4634
5.5		4550	4531	4316	--	--	4763	4486	4590	--	4350	4618	--	--	4678	4548	4526
6		4660	4546	4401	--	4869	4537	4384	4309	4555	4585	4361	--	--	4633	4623	4488
6.5		4398	4573	4360	--	--	4827	4463	4343	4349	4366	4418	--	7669	4542	4560	4506
7		4586	4408	4381	4892	4892	4648	4475	4385	4590	4418	4505	--	8177	4605	4454	4467
7.5		4812	4446	4488	5007	5007	4533	4407	4310	4421	4530	4681	--	5758	4523	4468	4403
8		4512	4493	4397	4701	4701	4517	4430	4449	4249	4496	4730	--	5137	4767	4624	4573
8.5		--	--	4479	--	--	--	--	4388	--	4648	--	--	--	--	--	--
9		--	4677	4453	--	--	--	--	4574	--	4734	4370	--	4983	4444	4525	--
9.5		--	4523	4475	4754	4750	4470	4722	4435	4282	4637	4425	--	4937	4711	4732	4653
10		--	4509	4352	4680	4680	5048	4287	4636	4541	4511	4288	--	4725	4669	4612	4613
10.5		--	4696	4571	4601	4601	4888	4454	4459	4476	4453	4410	--	4522	4413	4509	4623
11		--	4399	4289	4735	4735	4631	4467	4369	4507	4335	4360	--	4538	4689	4593	4561
11.5		--	4465	4500	4869	4869	4806	4340	4414	4241	4613	4450	--	4546	4513	4347	4570
12		--	4567	4571	4511	4511	4871	4180	4457	4508	4214	--	--	4534	4637	4630	4600
12.5		--	--	--	--	--	--	4479	--	--	--	4486	--	--	--	--	--
13		--	--	4421	--	--	4747	4535	--	--	4458	4625	--	4789	--	4516	--
13.5		--	--	4416	4682	4682	4328	4338	--	--	4487	4376	--	4801	4553	4365	4567
14		--	--	4437	4682	4682	4494	4574	--	--	4426	4379	--	4568	4577	4508	4502
14.5		--	--	4559	4548	4548	4495	4189	--	--	4423	4415	--	4626	4472	4341	4432
15		--	--	4258	4567	4567	4625	4335	--	--	4539	4414	--	4509	4479	4538	4664
15.5		--	--	4417	4607	4607	4412	4332	--	--	4392	4355	--	--	4339	4369	4792
16		--	--	4323	4691	4691	4593	4441	--	--	4343	4386	--	--	4612	4452	4625
16.5		--	--	--	--	--	--	--	--	--	--	--	--	4452	4602	--	--
17		--	--	4421	--	--	4623	4598	--	--	--	--	--	4800	4523	--	--
17.5		--	--	4422	4634	4634	4605	4443	--	--	4504	4413	--	4575	4613	--	4431
18		--	--	4405	4620	4620	4519	4342	--	--	4478	4351	--	4643	4488	4566	4564
18.5		--	--	4279	4582	4582	4614	4323	--	--	4437	4499	--	4757	4485	4422	4510
19		--	--	4422	4619	4619	4373	4243	--	--	4397	4280	--	4646	4557	4516	4360
19.5		--	--	4537	4408	4408	4530	4570	--	--	4340	4385	--	4885	4498	4310	4704
20		--	--	4391	4564	4564	4561	4480	--	--	4433	4504	--	4553	4485	4371	4603

[redacted]

Table 3
GTE Operations Support Incorporated
Former Sylvania Electric Products Incorporated Facility - Hicksville, New York

Soil Core Gamma Field Screening

Sample ID		U-104	U-105	U-106	U-107	U-107b	U-108	U-109	U-110	U-111	U-112	U-113	U-113b	U-114	U-115	U-116	U-117
Depth (feet)	Units	c/min	c/min	c/min	c/min	c/min	c/min	c/min	c/min	c/min	c/min	c/min	c/min	c/min	c/min	c/min	c/min
20.5		--	--	--	--	--	--	--	--	--	--	--	--	--	--	--	--
21		--	--	--	--	--	--	--	--	--	--	--	--	--	--	--	--
21.5		--	--	--	--	--	--	--	--	--	--	--	--	--	--	--	4488
22		--	--	--	--	--	--	--	--	--	--	--	--	--	--	4489	4447
22.5		--	--	--	--	--	--	--	--	--	--	--	--	--	--	4468	4622
23		--	--	--	--	--	--	--	--	--	--	--	--	--	--	4353	4423
23.5		--	--	--	--	--	--	--	--	--	--	--	--	--	--	4479	4345
24		--	--	--	--	--	--	--	--	--	--	--	--	--	--	4439	4525
24.5		--	--	--	--	--	--	--	--	--	--	--	--	--	--	--	--
25		--	--	--	--	--	--	--	--	--	--	--	--	--	--	--	--
25.5		--	--	--	--	--	--	--	--	--	--	--	--	--	--	4497	4313
26		--	--	--	--	--	--	--	--	--	--	--	--	--	--	4465	4335
26.5		--	--	--	--	--	--	--	--	--	--	--	--	--	--	4620	4565
27		--	--	--	--	--	--	--	--	--	--	--	--	--	--	4433	4544
27.5		--	--	--	--	--	--	--	--	--	--	--	--	--	--	4582	4418
28		--	--	--	--	--	--	--	--	--	--	--	--	--	--	4473	4574
28.5		--	--	--	--	--	--	--	--	--	--	--	--	--	--	--	--
29		--	--	--	--	--	--	--	--	--	--	--	--	--	--	4515	--
29.5		--	--	--	--	--	--	--	--	--	--	--	--	--	--	4507	4390
30		--	--	--	--	--	--	--	--	--	--	--	--	--	--	4449	4409
30.5		--	--	--	--	--	--	--	--	--	--	--	--	--	--	4723	4392
31		--	--	--	--	--	--	--	--	--	--	--	--	--	--	4330	4653
31.5		--	--	--	--	--	--	--	--	--	--	--	--	--	--	4431	4534
32		--	--	--	--	--	--	--	--	--	--	--	--	--	--	4396	4556
32.5		--	--	--	--	--	--	--	--	--	--	--	--	--	--	--	--
33		--	--	--	--	--	--	--	--	--	--	--	--	--	--	--	--
33.5		--	--	--	--	--	--	--	--	--	--	--	--	--	--	4260	--
34		--	--	--	--	--	--	--	--	--	--	--	--	--	--	4346	4548
34.5		--	--	--	--	--	--	--	--	--	--	--	--	--	--	4429	4475
35		--	--	--	--	--	--	--	--	--	--	--	--	--	--	4596	4465
35.5		--	--	--	--	--	--	--	--	--	--	--	--	--	--	4560	4487
36		--	--	--	--	--	--	--	--	--	--	--	--	--	--	4577	4483
36.5		--	--	--	--	--	--	--	--	--	--	--	--	--	--	--	--
37		--	--	--	--	--	--	--	--	--	--	--	--	--	--	--	--
37.5		--	--	--	--	--	--	--	--	--	--	--	--	--	--	4618	4478
38		--	--	--	--	--	--	--	--	--	--	--	--	--	--	4614	4665
38.5		--	--	--	--	--	--	--	--	--	--	--	--	--	--	4550	4498
39		--	--	--	--	--	--	--	--	--	--	--	--	--	--	4439	4445
39.5		--	--	--	--	--	--	--	--	--	--	--	--	--	--	4399	4424
40		--	--	--	--	--	--	--	--	--	--	--	--	--	--	4612	4487

Table 3
GTE Operations Support Incorporated
Former Sylvania Electric Products Incorporated Facility - Hicksville, New York

Soil Core Gamma Field Screening

Sample ID		U-118	U-119	U-120	U-121	U-122	U-123	U-124	U-125	U-126	U-127	U-128	U-129	U-130	U-131	U-132	U-133
Depth (feet)	Units	c/min	c/min	c/min	c/min	c/min	c/min	c/min	c/min	c/min	c/min	c/min	c/min	c/min	c/min	c/min	c/min
0		--	--	--	--	--	--	--	--	--	--	--	--	--	--	--	--
0.5		--	--	--	--	4515	--	--	--	--	--	--	--	--	--	--	--
1		--	--	--	--	4533	--	--	4499	--	--	--	--	--	4907	--	--
1.5		4548	--	--	4781	4611	--	4766	4745	--	4657	4570	4659	4677	4829	--	4687
2		4716	4676	4658	4907	4448	--	4585	4940	4572	4653	4841	4718	4796	4837	4830	4622
2.5		4545	4691	4632	4478	4488	4497	4654	4975	4561	4583	4473	4989	4632	4772	4739	4642
3		4441	4797	4527	4707	4406	4754	4535	5003	4750	4781	4536	4708	4670	4823	4637	4828
3.5		4840	4825	4673	4615	4463	4802	4761	5178	4591	4598	4446	4570	4661	4811	4578	4736
4		4761	4722	4576	4494	4569	4632	4550	5066	4518	4416	4771	4650	4644	4762	4654	4717
4.5		--	--	--	4568	--	--	--	--	--	--	--	--	--	--	--	4518
5		--	--	--	4644	4444	4495	4400	--	--	4400	--	4668	4504	--	4464	4588
5.5		--	4824	4635	4322	4461	4564	4655	--	--	4688	--	4710	4431	4600	4493	4603
6		--	4628	4483	4208	4582	4572	4451	5023	--	4402	4688	4838	4556	4705	4820	4545
6.5		4672	--	4743	4281	4544	4471	4263	4955	--	4550	4794	4888	4538	4580	4736	4596
7		4839	--	4576	4425	4565	4716	4455	4615	--	4562	4741	5165	4542	4716	4734	4444
7.5		4983	--	4566	4397	4391	4635	4530	4581	--	4483	4627	4499	4664	4763	4649	4582
8		4925	--	4584	4426	4646	--	4618	4646	4589	4526	4569	4443	4623	4603	4787	4717
8.5		--	4775	--	4417	--	--	--	--	--	--	--	--	--	--	--	--
9		--	4752	--	4454	4392	--	--	--	--	4538	--	--	4690	--	--	--
9.5		4659	--	4745	4364	4293	--	--	--	--	4586	--	--	4662	--	--	--
10		4594	--	4640	4213	4552	--	--	--	4738	4558	4590	--	4733	4496	--	4354
10.5		4485	--	4495	4412	4285	4703	--	--	4450	4424	4494	--	4753	4471	4867	4550
11		4433	--	4582	4339	4305	4614	--	4610	4450	4461	4494	4712	4654	4408	4582	4449
11.5		4437	--	4686	4356	4619	4596	--	4610	4394	4410	4626	4727	4640	4494	4774	4373
12		4478	4575	4803	4384	4543	4627	4430	4462	4337	4502	4417	4454	4568	4673	4470	4638
12.5		4582	4430	--	--	--	--	--	--	--	--	--	--	--	--	5520	--
13		4478	4571	4297	4391	4363	--	--	--	--	4567	--	--	4554	--	6626	--
13.5		4644	4462	4440	4489	4472	--	4454	--	--	4404	--	--	4568	--	9665	4700
14		4528	4477	4458	4178	4550	--	4626	--	--	4523	4533	4525	4480	4483	6787	4474
14.5		4395	4608	4620	4511	4455	--	4592	4692	--	4509	4623	4671	4727	4574	7091	4615
15		4495	4553	4552	4371	4271	--	4587	4628	--	4596	4598	4512	4434	4625	5155	4582
15.5		4525	--	4557	4212	4429	--	4681	4592	--	4395	4526	4528	4463	4426	4533	4575
16		4389	4612	4490	4531	4482	--	4498	4685	--	4464	4518	4516	4539	4356	4504	4282
16.5		--	4479	--	--	--	--	--	--	--	--	--	--	--	--	--	--
17		4552	4243	4599	--	--	--	--	--	--	--	--	--	--	--	4560	--
17.5		4231	4537	4616	4551	--	--	--	4436	--	4514	--	4613	--	--	4824	4558
18		4434	4439	4491	4468	4374	--	4524	4337	--	4594	--	4689	--	4459	4799	4483
18.5		4685	4636	4541	4492	4447	--	4593	4609	--	4461	4373	4432	--	4572	4568	4388
19		4393	4466	4376	4306	4433	--	4572	4445	--	4397	4764	4653	--	4420	4620	4470
19.5		4517	--	4645	4465	4233	--	4383	4456	--	4213	4472	4442	--	4339	4735	4542
20		4458	--	4500	4373	4339	--	4334	4422	--	4426	4594	4536	4596	4674	4900	4430

Table 3
GTE Operations Support Incorporated
Former Sylvania Electric Products Incorporated Facility - Hicksville, New York

Soil Core Gamma Field Screening

Sample ID		U-118	U-119	U-120	U-121	U-122	U-123	U-124	U-125	U-126	U-127	U-128	U-129	U-130	U-131	U-132	U-133
Depth (feet)	Units	c/min	c/min	c/min	c/min	c/min	c/min	c/min	c/min	c/min	c/min	c/min	c/min	c/min	c/min	c/min	c/min
20.5		--	--	--	--	--	--	--	--	--	--	--	--	--	--	--	--
21		--	--	--	--	--	--	--	--	--	--	--	--	4708	--	4934	--
21.5		4520	--	4513	--	--	--	--	--	--	--	--	--	4281	--	4858	--
22		4506	--	4433	--	--	--	4461	--	--	--	4631	--	4488	4513	4718	4477
22.5		4576	--	4304	--	--	--	4404	--	--	--	4870	--	4629	4499	4607	4365
23		4372	--	4560	--	--	--	4433	--	--	--	4485	--	4424	4519	4624	4482
23.5		4596	--	4602	--	--	--	4550	--	--	--	4629	--	4321	4357	4648	4486
24		4539	--	4389	--	--	--	4427	--	--	--	4688	4688	4502	4243	4445	4280
24.5		--	--	--	--	--	--	--	--	--	--	--	--	--	--	--	--
25		4385	--	4570	--	--	--	--	--	--	--	--	--	--	--	--	--
25.5		4562	--	4527	--	--	--	4492	--	--	--	--	--	4499	4408	--	4647
26		4559	--	4531	--	--	--	4511	--	--	--	4604	4583	4437	4662	--	4473
26.5		4455	--	4603	--	--	--	4599	--	--	--	4830	4516	4452	4615	--	4600
27		4503	--	4339	--	--	--	4471	--	--	--	4555	4756	4664	4571	--	4575
27.5		4485	--	4495	--	--	--	4479	--	--	--	4461	4449	4569	4582	--	4396
28		4480	--	4493	--	--	--	4559	--	--	--	4445	4459	4490	4348	--	4512
28.5		--	--	--	--	--	--	--	--	--	--	--	--	--	--	--	--
29		--	--	4281	--	--	--	--	--	--	--	--	--	--	--	--	--
29.5		--	--	4672	--	--	--	4530	--	--	--	--	4469	4496	--	--	4838
30		4468	--	4421	--	--	--	4334	--	--	--	4397	4398	4538	4502	--	4395
30.5		4320	--	4300	--	--	--	4614	--	--	--	4621	4441	4610	4551	--	4416
31		4391	--	4365	--	--	--	4441	--	--	--	4542	4696	4618	4485	--	4476
31.5		4438	--	4362	--	--	--	4394	--	--	--	4368	4585	4417	4520	--	4300
32		4532	--	4537	--	--	--	4369	--	--	--	--	4644	4234	4395	--	4502
32.5		--	--	--	--	--	--	--	--	--	--	--	--	--	--	--	--
33		4448	--	--	--	--	--	--	--	--	--	--	--	--	--	--	--
33.5		4424	--	--	--	--	--	--	--	--	--	4546	4557	4358	--	--	4352
34		4499	--	--	--	--	--	4479	--	--	--	4493	4806	4421	--	--	4593
34.5		4378	--	4546	--	--	--	4420	--	--	--	4405	4403	4728	4440	--	4624
35		4545	--	4571	--	--	--	4648	--	--	--	4569	4548	4539	4397	--	4511
35.5		4466	--	4553	--	--	--	4328	--	--	--	4656	4539	4275	4430	--	4476
36		4658	--	4381	--	--	--	4318	--	--	--	4336	4425	4556	4647	--	4650
36.5		--	--	--	--	--	--	--	--	--	--	--	--	--	--	--	--
37		4467	--	4532	--	--	--	--	--	--	--	--	--	--	--	--	--
37.5		4308	--	4406	--	--	--	4365	--	--	--	--	4554	4404	--	--	4515
38		4382	--	4342	--	--	--	4475	--	--	--	4593	4567	4720	4445	--	4436
38.5		4579	--	4393	--	--	--	4480	--	--	--	4483	4516	4363	4419	--	4600
39		4453	--	4619	--	--	--	4288	--	--	--	4704	4680	4400	4483	--	4739
39.5		4472	--	4555	--	--	--	4260	--	--	--	4341	4363	4364	4517	--	4739
40		4680	--	4386	--	--	--	4307	--	--	--	4518	4280	4524	4454	--	4367

Table 3
GTE Operations Support Incorporated
Former Sylvania Electric Products Incorporated Facility - Hicksville, New York

Soil Core Gamma Field Screening

Sample ID		U-134	U-135	U-136	U-137	U-138	U-139	U-140	U-140B	U-141	U-142	U-143	U-144	U-145	U-146	U-147
Depth (feet)	Units	c/min	c/min	c/min	c/min	c/min	c/min	c/min	c/min	c/min	c/min	c/min	c/min	c/min	c/min	c/min
0		--	--	--	--	--	--	--	--	--	--	--	--	--	--	--
0.5		--	--	--	--	--	--	--	--	--	--	--	--	--	--	--
1		--	--	--	4462	4373	4290	4346	--	--	4404	--	--	--	4559	4547
1.5		4737	--	4270	4457	4239	4332	4578	4393	--	4481	4643	--	4707	4713	4740
2		4668	4872	4616	4765	4568	4603	4498	4401	--	4560	4576	4569	4526	4721	4716
2.5		4698	4587	4749	4506	4666	4571	4314	4619	4434	4531	4442	4328	4586	4598	4703
3		4781	4602	4751	4670	4342	4466	4370	4602	4529	4397	4614	4624	4739	4757	4642
3.5		4731	4538	4503	4651	4282	4438	4446	4572	4582	4651	4334	4323	4570	4678	4655
4		4590	4717	4423	4600	4413	4456	4463	4323	4644	4388	4250	4457	4366	4605	4411
4.5		--	--	--	--	--	--	--	4342	--	--	--	--	--	--	--
5		4444	--	--	--	--	--	--	4347	--	--	--	--	4693	4620	--
5.5		4564	--	4417	--	4283	--	--	4567	4296	--	--	--	4494	4695	--
6		4607	--	4491	4514	4438	4446	--	4400	4277	--	--	--	4688	4837	4690
6.5		4657	4642	4393	4516	4505	4557	--	4562	4279	--	--	--	4801	4744	4610
7		4523	4882	4479	4438	4377	4400	--	4464	4265	--	--	--	4668	4568	4610
7.5		4605	4828	4350	4590	4519	4407	--	4414	4172	--	--	--	4603	4570	4351
8		4567	4939	4393	4380	4337	4329	--	4564	4342	--	--	--	4655	4508	4517
8.5		--	--	--	--	--	--	--	--	--	--	--	--	--	--	--
9		--	--	--	--	--	--	--	--	--	--	--	--	4664	--	--
9.5		4814	--	--	--	--	--	--	--	--	--	--	--	4560	--	4597
10		4571	--	--	--	--	--	--	--	--	--	--	--	4372	--	4505
10.5		4490	4728	--	--	--	--	--	--	--	--	--	--	4413	--	4754
11		4509	4593	--	--	--	--	--	--	--	--	--	--	4498	--	4510
11.5		4353	4622	--	--	--	--	--	--	--	--	--	--	4549	--	4682
12		4601	4678	--	--	--	--	--	--	--	--	--	--	4796	--	4594
12.5		--	--	--	--	--	--	--	--	--	--	--	--	--	--	--
13		--	--	--	--	--	--	--	--	--	--	--	--	--	--	--
13.5		4879	4642	--	--	--	--	--	--	--	--	--	--	4597	--	4678
14		4465	4374	--	--	--	--	--	--	--	--	--	--	4530	--	4504
14.5		4500	4721	--	--	--	--	--	--	--	--	--	--	4534	--	4641
15		4580	4404	--	--	--	--	--	--	--	--	--	--	4477	--	4579
15.5		4473	4540	--	--	--	--	--	--	--	--	--	--	4405	--	4410
16		4498	4587	--	--	--	--	--	--	--	--	--	--	4404	--	4565
16.5		--	--	--	--	--	--	--	--	--	--	--	--	--	--	--
17		--	--	--	--	--	--	--	--	--	--	--	--	--	--	--
17.5		--	--	--	--	--	--	--	--	--	--	--	--	--	--	--
18		4515	4438	--	--	--	--	--	--	--	--	--	--	--	--	--
18.5		4352	4541	--	--	--	--	--	--	--	--	--	--	4416	--	--
19		4375	4329	--	--	--	--	--	--	--	--	--	--	4393	--	--
19.5		4596	4358	--	--	--	--	--	--	--	--	--	--	4597	--	--
20		4585	4675	--	--	--	--	--	--	--	--	--	--	4484	--	--

Table 3
GTE Operations Support Incorporated
Former Sylvania Electric Products Incorporated Facility - Hicksville, New York

Soil Core Gamma Field Screening

Sample ID		U-134	U-135	U-136	U-137	U-138	U-139	U-140	U-140B	U-141	U-142	U-143	U-144	U-145	U-146	U-147	
Depth (feet)	Units	c/min	c/min	c/min	c/min	c/min	c/min	c/min	c/min	c/min	c/min	c/min	c/min	c/min	c/min	c/min	
20.5		--	--	--	--	--	--	--	--	--	--	--	--	--	--	--	
21		--	--	--	--	--	--	--	--	--	--	--	--	--	--	--	
21.5		--	--	--	--	--	--	--	--	--	--	--	--	--	--	--	
22		--	--	--	--	--	--	--	--	--	--	--	--	--	--	--	
22.5		4635	--	--	--	--	--	--	--	--	--	--	--	--	--	--	
23		4640	--	--	--	--	--	--	--	--	--	--	--	--	--	--	
23.5		4539	--	--	--	--	--	--	--	--	--	--	--	--	--	--	
24		4628	--	--	--	--	--	--	--	--	--	--	--	--	--	--	
24.5		--	--	--	--	--	--	--	--	--	--	--	--	--	--	--	
25		--	--	--	--	--	--	--	--	--	--	--	--	--	--	--	
25.5		--	--	--	--	--	--	--	--	--	--	--	--	--	--	--	
26		4503	--	--	--	--	--	--	--	--	--	--	--	--	--	--	
26.5		4555	--	--	--	--	--	--	--	--	--	--	--	--	--	--	
27		4606	--	--	--	--	--	--	--	--	--	--	--	--	--	--	
27.5		4620	--	--	--	--	--	--	--	--	--	--	--	--	--	--	
28		4668	--	--	--	--	--	--	--	--	--	--	--	--	--	--	
28.5		--	--	--	--	--	--	--	--	--	--	--	--	--	--	--	
29		--	--	--	--	--	--	--	--	--	--	--	--	--	--	--	
29.5		4615	--	--	--	--	--	--	--	--	--	--	--	--	--	--	
30		4761	--	--	--	--	--	--	--	--	--	--	--	--	--	--	
30.5		4658	--	--	--	--	--	--	--	--	--	--	--	--	--	--	
31		4600	--	--	--	--	--	--	--	--	--	--	--	--	--	--	
31.5		4837	--	--	--	--	--	--	--	--	--	--	--	--	--	--	
32		4609	--	--	--	--	--	--	--	--	--	--	--	--	--	--	
32.5		--	--	--	--	--	--	--	--	--	--	--	--	--	--	--	
33		--	--	--	--	--	--	--	--	--	--	--	--	--	--	--	
33.5		4473	--	--	--	--	--	--	--	--	--	--	--	--	--	--	
34		4353	--	--	--	--	--	--	--	--	--	--	--	--	--	--	
34.5		4564	--	--	--	--	--	--	--	--	--	--	--	--	--	--	
35		4550	--	--	--	--	--	--	--	--	--	--	--	--	--	--	
35.5		4715	--	--	--	--	--	--	--	--	--	--	--	--	--	--	
36		4531	--	--	--	--	--	--	--	--	--	--	--	--	--	--	
36.5		--	--	--	--	--	--	--	--	--	--	--	--	--	--	--	
37		--	--	--	--	--	--	--	--	--	--	--	--	--	--	--	
37.5		4531	--	--	--	--	--	--	--	--	--	--	--	--	--	--	
38		4493	--	--	--	--	--	--	--	--	--	--	--	--	--	--	
38.5		4640	--	--	--	--	--	--	--	--	--	--	--	--	--	--	
39		4708	--	--	--	--	--	--	--	--	--	--	--	--	--	--	
39.5		4564	--	--	--	--	--	--	--	--	--	--	--	--	--	--	
40		4706	--	--	--	--	--	--	--	--	--	--	--	--	--	--	

Table 4
GTE Operations Support Incorporated
Former Sylvania Electric Products Facility - Hicksville, New York

Sample Identification and Analytical Summary

Location	Depth from	Depth to	Gamma Spec. 300 MOD	Isotopic Thorium 3004/RP-725	Isotopic Uranium 3050/RP-725	TAL Metals 6010B	Nickel 7471A	VOCs 8260B
U-001	4	4						U-1 (4)
U-001	5	5				U-1 (5)	U-1 (5)	
U-001	7.5	8	U-1 (7.5-8)					
U-002	0	2	U-2 (0-2)					
U-002	18	20	U-2 (18-20)					
U-002	32	34						U-2 (32-34)
U-003	4	4						U-3 (4)
U-003	18.5	20	U-3 (18.5-20)					
U-004	3.5	3.5				U-4 (3.5)		
U-004	7.5	7.5						U-4 (7.5)
U-004	7.5	8	U-4 (7.5-8)					
U-005A	1	1.5	U-5A (1-15)	U-5A (1-15)	U-5A (1-15)			
U-005B	4.5	4.5	U-5B (4.5)					
U-005B	8	8				U-5B (8)		U-5B (8)
U-005C	19.5	20	U-5C(19.5-20)					
U-006	15	15				U-6 (15)		U-6 (15)
U-006	15.5	16	U-6 (15.5-16)					
U-006B	19.5	20	U-6B(19.5-20)					
U-007	0.5	1.5	U-7 (0.5-1.5)					
U-007	2	2				U-7 (2)		
U-007	2	2.5						U-7 (2-2.5)
U-007	7.5	7.5				U-7 (7.5)		
U-007	7.5	8	U-7 (7.5-8.0)					
U-008	1	1.5	U-8 (1-1.5)					
U-008	4	4				U-8 (4)		U-8 (4)
U-008	15	15.5	U-8 (15-15.5)					
U-008	15.5	16						U-8 (15.5-16)
U-009	1	1.5	U-9 (1-1.5)					
U-009	2	2				U-9 (2)		
U-009	16	16						U-9 (16)
U-009	19.5	20	U-9(19.5-20)					
U-011	2.5	3	U-11 (2.5-3)					
U-011	4	4						U-11 (4)
U-011	7.5	8	U-11 (7.5-8)					
U-012	2	3	U-12(2-3)	U-12(2-3)	U-12(2-3)			
U-012	7.5	8						U-12(7.5-8)
U-012	15	16	U-12(15-16)	U-12(15-16)	U-12(15-16)			
U-013	1.5	2.5	U-13(1-2)	U-13(1-2)	U-13(1-2)			
U-013	8.5	9						U-13(8.5-9)

Table 4
GTE Operations Support Incorporated
Former Sylvania Electric Products Facility - Hicksville, New York

Sample Identification and Analytical Summary

Location	Depth from	Depth to	Gamma Spec. 300 MOD	Isotopic Thorium 3004/RP-725	Isotopic Uranium 3050/RP-725	TAL Metals 6010B	Nickel 7471A	VOCs 8260B
U-013	15.5	16	U-13(15.5-16)					
U-014	1.5	2.5	U-14(1.5-2.5)					
U-014	2	2.5						U-14(2-2.5)
U-014	15	16	U-14(19-20)					
U-015	8	10	U-15 (8-10)					
U-015	14	16				U-15 (14-16)	U-15 (14-16)	
U-015	18	20	U-15 (18-10)					
U-015	38	40						U-15 (38-40)
U-016A	3.5	6.5	U-16A(3.5-6.5)					
U-016A	15.5	15.5	U-16A (15.5)			U-16A (15.5)	U-16A (15.5)	
U-016A	15.5	18.8						U-16A (15.5-18.8)
U-016D	19.5	20	U-16D (19.5-20)					
U-017	7	8	U-17(7-8)	U-17(7-8)	U-17(7-8)			
U-017	16	16				U-17(16')	U-17(16')	
U-017	19	19.5						U-17(19-19.5)
U-017	19.5	20	U-17(19.5-20)					
U-018	2.5	3	U-18(2.5-3)					
U-018	16	16				U-18(16)		
U-018	19	19.5				U-18(19.0-19.5)	U-18(19.0-19.5)	U-18(19.0-19.5)
U-018	19.5	20	U-18(19.5-20)					
U-019	2	3.5	U-19(2-3.5)	U-19(2-3.5)	U-19(2-3.5)			
U-019	18	18				U-19(18)	U-19(18)	
U-019	18.5	19						U-19(18.5-19)
U-019	19.5	20	U-19(19.5-20)					
U-020	2.5	3	U-20(2.5-3)	U-20(2.5-3)	U-20(2.5-3)			
U-020	19.5	19.5	U-20 (19.5)			U-20 (19.5)	U-20 (19.5)	
U-020	19.5	19.8						U-20 (19.5-19.8)
U-021	1.5	2	U-21 (1.5-2)					
U-021	16	16.5						U-21 (16-16.5)
U-021	17	17.5				U-21 (17-17.5)	U-21 (17-17.5)	
U-021	18	20	U-21 (18-20)					
U-022	2	2.5	U-22(2.0-2.5)					
U-022	7.5	7.5				U-22 (7.5)	U-22 (7.5)	U-22 (7.5)
U-022	7.5	7.8	U-22 (7.5-7.8)					
U-023	2.5	2.5						U-23 (2.5)
U-023	11	11						U-23 (11)
U-023	11.5	12	U-23 (11.5-12)					
U-024	2.5	3	U-24 (2.5-3)					
U-024	5.5	6						U-24 (5-5.6)

Table 4
GTE Operations Support Incorporated
Former Sylvania Electric Products Facility - Hicksville, New York

Sample Identification and Analytical Summary

Location	Depth from	Depth to	Gamma Spec. 300 MOD	Isotopic Thorium 3004/RP-725	Isotopic Uranium 3050/RP-725	TAL Metals 6010B	Nickel 7471A	VOCs 8260B
U-024	11.5	12	U-24 (11.5-12)					U-24 (11.5-12)
U-025	2	2.5	U-25 (2-2.5)					
U-025	7.5	7.5						U-25 (7.5)
U-025	10.5	10.5						U-25 (10.5)
U-025	11.5	12	U-25 (11.5-12)					
U-026	3	4	U-26 (3-4)					
U-026	3.5	3.5						U-26 (3.5)
U-026	11.5	12	U-26 (11.5-12)					
U-027	2	2.5	U-27 (2-2.5)					
U-027	6	6.5						U-27 (6-6.5)
U-027	11.5	12	U-27 (11.5-12)					
U-028	1.5	2	U-28 (1.5-2)					
U-028	7	7.5						U-28 (7-7.5)
U-028	7.5	8	U-28 (7.5-8)					
U-029	1	1.5	U-29 (1-1.5)					
U-029	4	4						U-29 (4)
U-029	7	7						U-29 (7)
U-029	7.5	8	U-29 (7.5-8)					
U-030	1.5	2				U-30 (1.5-2)		
U-030	2.5	3	U-30 (2.5-3)					
U-030	3	3						U-30 (3)
U-030	7.5	8	U-30 (7.5-8)					
U-031	3.8	4						U-31 (3.8-4.0)
U-031	11.5	11.5	U-31 (11.5)			U-31 (11.5)	U-31 (11.5)	
U-031B	19.5	20	U-31B (19.5-20)					
U-032	2.5	3	U-32 (2.5-3)	U-32 (2.5-3)	U-32 (2.5-3)			
U-032	3.5	3.5						U-32 (3.5)
U-032	11.5	12				U-32 (11.5-12)	U-32 (11.5-12)	
U-032	19.5	20	U-32 (19.5-20)					
U-033	1.5	2.5	U-33 (1.5-2.5)					
U-033	4	4						U-33 (4)
U-033	12	12				U-33 (12)	U-33 (12)	
U-033B	19.5	20	U-33B (19.5-20)					
U-034	3	3.5	U-34 (3-3.5)	U-34 (3-3.5)	U-34 (3-3.5)			
U-034	18.5	19						U-34 (18.5-19)
U-034	19.5	20	U-34 (19.5-20)					
U-035B	3.5	3.5						U-35B (3-5)
U-035B	12	12				U-35B (12)	U-35B (12)	
U-035B	12	12.5	U-35B (12-12.5)					

Table 4
GTE Operations Support Incorporated
Former Sylvania Electric Products Facility - Hicksville, New York

Sample Identification and Analytical Summary

Location	Depth from	Depth to	Gamma Spec. 300 MOD	Isotopic Thorium 3004/RP-725	Isotopic Uranium 3050/RP-725	TAL Metals 6010B	Nickel 7471A	VOCs 8260B
U-035B	19	20	U-35B (19-20)					
U-036	2	4				U-36 (2-4)	U-36 (2-4)	
U-036	10	12				U-36 (10-12)		
U-036	12	14						U-36 (12-14)
U-036	14	16	U-36 (14-16)	U-36 (14-16)	U-36 (14-16)			
U-036	18	22	U-36 (18-22)					
U-036	38	40	U-36 (38-40)					
U-037	3	3.5	U-37(3-3.5)					
U-037	16	16.5				U-37(16-16.5)	U-37(16-16.5)	
U-037	18.5	19						U-37(18.5-19)
U-037	19.5	20	U-37(19.5-20)					
U-038	2.8	3						U-38 (2.8-3)
U-038	19	19	U-38 (19-20)			U-38 (19-0)	U-38 (19-20)	
U-039	1.5	1.5	U-39 (1.5)	U-39 (1.5)	U-39 (1.5)			
U-039	4	4						U-39 (4)
U-039	7.5	8	U-39 (7.5-8)					
U-040	2.5	4	U-40(2.5-4)					
U-040	11.5	12						U-40(11.5-12)
U-040	19.5	20	U-40(19.5-20)					
U-041	2.5	3	U-41(2.5-3.0)					
U-041	3.5	3.8						U-41(3.5-3.8)
U-041	18	20	U-41(18-20)					
U-042	1	2	U-42 (1-2)	U-42 (1-2)	U-42 (1-2)			
U-042	14	18	U-42 (14-18)	U-42 (14-18)	U-42 (14-18)			
U-042	18	20						U-42 (18-20)
U-043	2.5	3	U-43(2.5-3)					
U-043	18.5	19				U-43(18.5-19)		U-43(18.5-19)
U-043	19	20	U-43(19-20)					
U-044	3	4	U-44(3-4)	U-44(3-4)	U-44(3-4)			
U-044	17	17.5				U-44(17-17.5)		U-44(17-17.5)
U-044	19	20	U-44(19-20)	U-44(19-20)	U-44(19-20)			
U-046	2.5	3	U-46(2.5-3)	U-46(2.5-3)	U-46(2.5-3)			
U-046	19	19.5				U-46(19-19.5)	U-46(19-19.5)	U-46(19-19.5)
U-046	19.5	20	U-46(19.5-20)					
U-047	6	7	U-47(6-7)					
U-047	15.5	16				U-47(15.5-16)		
U-047	16	16						U-47(16)
U-047	19.5	20	U-47(19.5-20)					
U-048A	0.5	1	U-48A (6-12)	U-48A (6-12)	U-48A (6-12)			

Table 4
GTE Operations Support Incorporated
Former Sylvania Electric Products Facility - Hicksville, New York

Sample Identification and Analytical Summary

Location	Depth from	Depth to	Gamma Spec. 300 MOD	Isotopic Thorium 3004/RP-725	Isotopic Uranium 3050/RP-725	TAL Metals 6010B	Nickel 7471A	VOCs 8260B
U-067	7.5	8	U-67 (7.5-8)	U-67 (7.5-8)	U-67 (7.5-8)			
U-068	0.5	1						U-68 (0.5-1)
U-068	2	3	U-68 (2-3)					
U-068	4	4						U-68 (4)
U-068	6.5	8	U-68 (6.5-8)					
U-069	0.5	0.5						U-69 (0.5)
U-070	0.5	1						U-70 (6-12)
U-070	2.5	3	U-70 (2.5-3)					
U-070	7.5	8	U-70 (7.5-8)					
U-071	0.5	1						U-71 (6-12)
U-071	1.5	2	U-71 (1.5-2)					
U-071	7.5	8	U-71 (7.5-8)					
U-072	2.5	3.5	U-72 (2.5-3.5)					
U-072	7.5	8						U-72 (7.5-8)
U-073	2	2.5	U-73 (2-2.5)					
U-073	2.5	2.8						U-73 (2.5-2.8)
U-073	7.5	8	U-73 (7.5-8)					
U-074	4	4						U-74 (4)
U-074	11.5	12	U-74 (11.5-12)					
U-074B	19.5	19.5	U-74B(19.5)					
U-074B	20	20						U-74B(20)
U-075A	4	4.3						U-75 (4-4.3)
U-075A	7	7.5	U-75 (7-7.5)	U-75 (7-7.5)	U-75 (7-7.5)			
U-075B	2.5	3	U-75B (2.5-3)					
U-075B	6	6.3						U-75B (6-6.3)
U-075B	6.5	7	U-75B (6.5-7)					
U-075E	11	11.5				U-75E (11-11.5)	U-75E (11-11.5)	
U-075E	11.5	12	U-75E (11.5-12)					
U-076	1	2	U-76(1-2)	U-76(1-2.0)	U-76(1-2.0)			
U-076	6.5	7						U-76(6.5-7)
U-076	7	8	U-76(7-8)					
U-077	2.5	3	U-77(2.5-3)					
U-077	7.5	8	U-77(7.5-8)					
U-078	2.5	3.5	U-78(2.5-3.5)					
U-078	7.5	8	U-78(7.5-8)					
U-079C	3	3.5	U-79C(3-3.5)					
U-079C	7.5	8	U-79C(7.5-8)					
U-081	7	7.3						U-81(7-7.3)
U-081	7.5	8	U-81(7.5-8)					

Table 4
GTE Operations Support Incorporated
Former Sylvania Electric Products Facility - Hicksville, New York

Sample Identification and Analytical Summary

Location	Depth from	Depth to	Gamma Spec. 300 MOD	Isotopic Thorium 3004/RP-725	Isotopic Uranium 3050/RP-725	TAL Metals 6010B	Nickel 7471A	VOCs 8260B
U-082	1.5	2	U-82(1.5-2)	U-82(1.5-2)	U-82(1.5-2)			
U-082	11	11.3				U-82(11-11.3)		
U-082	11.5	12	U-82(11.5-12)					
U-083	2.5	3	U-83(2.5-3)	U-83(2.5-3)	U-83(2.5-3)			
U-083	11.5	12	U-83(11.5-12)					
U-084	2.5	3	U-84(2.5-3)	U-84(2.5-3)	U-84(2.5-3)			
U-084	7.5	7.5						U-84(7.5)
U-084	7.5	8	U-84(7.5-8)					
U-085	2.5	3	U-85(2.5-3)					
U-085	7.5	8	U-85(7.5-8)					
U-086A	15.5	16						U-86 (15.5-16)
U-086B	2.5	3	U-86B (2.5-3)					
U-086B	19.5	20	U-86B (19.5-20)					
U-087	2.5	3	U-87(2.5-3)	U-87(2.5-3)	U-87(2.5-3)			
U-087	5.5	8						U-87(5.5-8)
U-087	5.8	6				U-87(5.8-6)		
U-087	6.5	8	U-87(6.5-8)	U-87(6.5-8)	U-87(6.5-8)			
U-088	4	4.5						U-88(4.4.5)
U-089	2	3	U-89 (2-3)	U-89 (2-3)	U-89 (2-3)			
U-089B	2.5	3	U-89B (2.5-3)					
U-089B	7.5	8	U-89B (7.5-8)					
U-090	1	2	U-90(1-2)	U-90(1-2)	U-90(1-2)			
U-090	2	2.3						U-90(2-2.3)
U-091	2	2.3						U-91(2-2.3)
U-091	2.5	3	U-91(2.5-3)	U-91(2.5-3)	U-91(2.5-3)			
U-092	2	2.5	U-92 (2-2.5)	U-92 (2-2.5)	U-92 (2-2.5)			
U-092	16.5	17				U-92 (16.5-17)		
U-092	19	19.5						U-92 (19-19.5)
U-092	19.5	20	U-92 (19.5-20)					
U-093	1	2.5	U-93 (1-2.5)	U-93 (1-2.5)	U-93 (1-2.5)			
U-093	17	17.5				U-93 (17-17.5)		
U-093	19	19.5	U-93 (19-19.5)					
U-093	19.5	20						U-93 (19.5-20)
U-094	2.5	4	U-94(2.5-4)					
U-094	9	9				U-94(9)		
U-094	10	10						U-94(10)
U-094	11.5	12	U-94(11.5-12)	U-94(11.5-12)	U-94(11.5-12)			
U-095	2.5	3.5	U-95 (2.5-3.5)	U-95 (2.5-3.5)	U-95 (2.5-3.5)			
U-095	17	17.5				U-95 (17-17.5)	U-95 (17-17.5)	

Table 4
GTE Operations Support Incorporated
Former Sylvania Electric Products Facility - Hicksville, New York

Sample Identification and Analytical Summary

Location	Depth from	Depth to	Gamma Spec. 300 MOD	Isotopic Thorium 3004/RP-725	Isotopic Uranium 3050/RP-725	TAL Metals 6010B	Nickel 7471A	VOCs 8260B
U-095	19	19.5	U-95 (19-19.5)					
U-095	19.5	20						U-95 (19.5-20)
U-096B	1.5	2.5	U-96B (1.5-2.5)	U-96B (1.5-2.5)	U-96B (1.5-2.5)			
U-096B	14	15						U-96B (14-15)
U-096B	19	19.5	U-96B (19-19.5)					
U-096B	19.5	20						U-96B (19.5-20)
U-097	2.5	3.5	U-97(2.5-3.5)	U-97(2.5-3.5)	U-97(2.5-3.5)			
U-097	8	8						U-97(8)
U-097	8.5	8.5				U-97(8.5)		
U-097	19.5	20	U-97(19.5-20)					
U-098	2	2.5				U-98 (2.0-2.5)		
U-098	2.5	3.5	U-98 (2.5-3.5)					
U-098	12	12						U-98 (12)
U-098	19.5	20	U-98 (19.5-20)					
U-099	11	11.5	U-99 (11-11.5)	U-99 (11-11.5)	U-99 (11-11.5)			
U-099	12	12.5						U-99 (12-12.5)
U-099	19.5	20	U-99 (19.5-20)					
U-100	3.5	4	U-100 (3.5-4)					
U-100B	3.5	4	U-100B (3.5-4)					
U-100C	3	3.5	U-100C (3-3.5)	U-100C (3-3.5)	U-100C (3-3.5)			
U-100C	13.5	14						U-100C (13.5-14)
U-100C	19	19.5	U-100C (19-19.5)					
U-100C	19.5	20						U-100 C (19.5-20)
U-101	5.5	6						U-101 (5.5-6)
U-101	11	11.5	U-101 (11-11.5)					
U-101	11.5	12						U-101 (11.5-12)
U-102	1.5	3	U-102 (1.5-3)	U-102 (1.5-3)	U-102 (1.5-3)			
U-102	7	7.5				U-102 (7-7.5)		
U-102	7.5	8	U-102 (7.5-8)					
U-103	2	2.5	U-103 (2-2.5)					
U-103	7.5	8	U-103 (7.5-8)					U-103 (7.5-8)
U-104	1	1.5	U-104 (1-1.5)					
U-105	1	1.5	U-105 (1-1.5)	U-105 (1-1.5)	U-105 (1-1.5)			
U-105	1.5	2	U-105 (1.5-2)	U-105 (1.5-2)	U-105 (1.5-2)			
U-105	5	5						U-105 (5)
U-105	5.5	5.5				U-105 (5.5)		
U-106	1.5	2.5	U-106(1.5-2.5)					
U-106	7	7.5				U-106(7-7.5)		
U-106	7.5	8						U-106(7.5-8)

Table 4
GTE Operations Support Incorporated
Former Sylvania Electric Products Facility - Hicksville, New York

Sample Identification and Analytical Summary

Location	Depth from	Depth to	Gamma Spec. 300 MOD	Isotopic Thorium 3004/RP-725	Isotopic Uranium 3050/RP-725	TAL Metals 6010B	Nickel 7471A	VOCs 8260B
U-106	19.5	20	U-106(19.5-20)					
U-107B	3.5	4	U-107B (3.5-4)	U-107B (3.5-4)	U-107B (3.5-4)			
U-107B	19	19						U-107B (19)
U-107B	19.5	20	U-107B (19.5-20)					
U-108	1.5	2.5	U-108 (1.5-2.5)					
U-108	15	15						U-108 (15)
U-108	18	18						U-108 (18)
U-108	18	18.5				U-108 (18-18.5)	U-108 (18-18.5)	
U-108	19.5	20	U-108 (19.5-20)					
U-109	2	2.5	U-109(2-2.5)	U-109(2-2.5)	U-109(2-2.5)			
U-109	6	7						U-109(6-7)
U-109	6.5	7				U-109(6.5-7)		
U-109	19.5	20	U-109(19.5-20)					
U-110	1	1.5	U-110(1-1.5)	U-110(1-1.5)	U-110(1-1.5)			
U-110	2.5	3						U-110(2.5-3)
U-110	10	12.5	U-110(10-12.5)	U-110(10-12.5)	U-110(10-12.5)			
U-110	11	11				U-110(11)		
U-110	12	12						U-110(12)
U-111	1.5	2	U-111(1.5-2)					
U-111	11.5	11.5				U-111(11.5)		
U-111	11.5	12	U-111(11.5-12)					
U-111	12	12						U-111(12)
U-112	1.5	2	U-112 (1.5-2)	U-112 (1.5-2)	U-112 (1.5-2)			
U-112	2	2.5	U-112 (2-2.5)	U-112 (2-2.5)	U-112 (2-2.5)			
U-112	5	5						U-112 (5)
U-112	5.5	5.5				U-112 (5.5)		
U-112	19.5	20	U-112 (19.5-20)					
U-113	7.5	7.5				U-113(7.5)		
U-113	7.5	8						U-113(7.5-8)
U-113	19.5	20	U-113(19.5-20)					
U-113B	1	2	U-113B(1-2)	U-113B(1-2)	U-113B(1-2)			
U-114	1.5	4	U-114(1.5-4)	U-114(1.5-4)	U-114(1.5-4)			
U-114	6	7	U-114(6-7)	U-114(6-7)	U-114(6-7)			
U-114	15	15.5						U-114(15-15.5)
U-114	18.5	19						U-114(18.5-19)
U-114	19	20	U-114(19-20)	U-114(19-20)	U-114(19-20)			
U-115	2	3	U-115(2-3)	U-115(2-3)	U-115(2-3)			
U-115	17	17				U-115(17)		
U-115	18.5	19.5	U-115(18.5-19.5)	U-115(18.5-19.5)	U-115(18.5-19.5)			

Table 4
GTE Operations Support Incorporated
Former Sylvania Electric Products Facility - Hicksville, New York

Sample Identification and Analytical Summary

Location	Depth from	Depth to	Gamma Spec. 300 MOD	Isotopic Thorium 3004/RP-725	Isotopic Uranium 3050/RP-725	TAL Metals 6010B	Nickel 7471A	VOCs 8260B
U-115	19.5	19.5						U-115(19.5)
U-116	1	2.5	U-116(1-2.5)					
U-116	18.5	19						U-116 (18.5-19)
U-116	19	20	U-116(19-20)					
U-116	39	39.5						U-116 (39-39.5)
U-116	39.5	40	U-116(39.5-40)					
U-117	1	2.5	U-117(1-2.5)	U-117(1-2.5)	U-117(1-2.5)			
U-117	28	28						U-117(28)
U-117	39	39						U-117(39)
U-117	39.5	40	U-117(39.5-40)	U-117(39.5-40)	U-117(39.5-40)			
U-118	7	8	U-118(7-8)					
U-118	19.5	20	U-118(19.5-20)					
U-118	21	21.5						U-118(21-21.5)
U-118	38	39	U-118(38.0-39.0)					
U-118	39.5	40						U-118(39.5-40)
U-119	1.5	2.5	U-119(1.5-2.5)					
U-119	17.5	18.5	U-119(17.5-18.5)					
U-119	18.5	19						U-119 (18.5-19)
U-120	2	3	U-120 (2-3)					
U-120	8.5	9						U-120 (8.5-9)
U-120	18.5	19						U-120 (18.5-19)
U-120	19.5	20	U-120 (19.5-20)					
U-120	39	39.5						U-120 (39-39.5)
U-120	39	40	U-120 (39-40)					
U-121	1.5	2	U-121(1.5-2)					
U-121	19	19				U-121(19)		
U-121	19.5	19.5	U-121(19.5)					
U-121	20	20						U-121(20)
U-122	0.5	1.5	U-122(0.5-1.5)					
U-122	18.5	19						U-122(18.5-19.0)
U-122	19	20	U-122(19.0-20.0)					
U-123	10.5	11						U-123 (10.5-11)
U-123	11	12	U-123 (11-12)					
U-124	3	4	U-124(3-4)					
U-124	14	14.5						U-124 (14-14.5)
U-124	19	20	U-124(19-20)					
U-124	33	34						U-124 (33-34)
U-124	38.5	40						U-124 (38.5-40)
U-124	39	40	U-124(39-40)					

Table 4
GTE Operations Support Incorporated
Former Sylvania Electric Products Facility - Hicksville, New York

Sample Identification and Analytical Summary

Location	Depth from	Depth to	Gamma Spec. 300 MOD	Isotopic Thorium 3004/RP-725	Isotopic Uranium 3050/RP-725	TAL Metals 6010B	Nickel 7471A	VOCs 8260B
U-125	3	3.5	U-125(3-3.5)					
U-125	5	6						U-125 (5-6)
U-125	18.5	19						U-125 (18.5-19)
U-125	19	20	U-125(19-20)					
U-126	10.5	11						U-126 (10.5-11)
U-126	11.5	12	U-126(11.5-12)					
U-127	2	3	U-127(2-3)					
U-127	18.5	19.5	U-127(18.5-19.5)					
U-127	19.5	20						U-127 (19.5-20)
U-128	6	6.5						U-128 (6-6.5)
U-128	6.5	7.5	U-128(6.5-7.5)					
U-128	19	19.5						U-128 (19-19.5)
U-128	19.5	20	U-128(19.5-20)					
U-128	39.5	40	U-128(39.5-40)					U-128 (39.5-40)
U-129	2	2.5	U-129(2-2.5)					
U-129	6.5	7	U-129(6.5-7)					
U-129	18.5	19.5	U-129(18.5-19.5)					
U-129	19.5	20						U-129 (19.5-20)
U-129	38.5	39.5	U-129 (38.5-39.5)					
U-129	39.5	40						U-129 (39.5-40)
U-130	1.5	2.5	U-130 (1.5-2.5)					
U-130	21	21.5						U-130 (21-21.5)
U-130	21.5	22.5	U-130 (21.5-22.5)					
U-130	38.5	39.5	U-130 (38.5-39.5)					
U-130	39.5	40						U-130 (39.5-40)
U-131	0.5	2	U-131 (0.5-2)	U-131 (0.5-2)	U-131 (0.5-2)			
U-131	18.5	19.5	U-131 (18.5-19.5)					
U-131	19.5	20						U-131 (19.5-20)
U-131	38.5	39.5	U-131 (38.5-39.5)					
U-131	39.5	40						U-131 (39.5-40)
U-132	11	12						U-132 (11-12)
U-132	12	13	U-132 (12-13)	U-132 (12-13)	U-132 (12-13)			
U-132	13	13.5	U-132 (13-13.5)	U-132 (13-13.5)	U-132 (13-13.5)			
U-132	14.5	16	U-132 (14.5-16)	U-132 (14.5-16)	U-132 (14.5-16)			
U-132	19.5	20						U-132 (19.5-20)
U-132	23	24	U-132 (23-24)	U-132 (23-24)	U-132 (23-24)			
U-133	2.5	3.5	U-133 (2.5-3.5)	U-133 (2.5-3.5)	U-133 (2.5-3.5)			
U-133	18.5	19.5	U-133 (18.5-19.5)					
U-133	19.5	20						U-133 (19.5-20)

Table 4
GTE Operations Support Incorporated
Former Sylvania Electric Products Facility - Hicksville, New York

Sample Identification and Analytical Summary

Location	Depth from	Depth to	Gamma Spec. 300 MOD	Isotopic Thorium 3004/RP-725	Isotopic Uranium 3050/RP-725	TAL Metals 6010B	Nickel 7471A	VOCs 8260B
U-133	38.5	39.5	U-133 (38.5-39.5)					
U-133	39.5	40						U-133 (39.5-40)
U-134	2	3	U-134 (2-3)					
U-134	18.5	19.5	U-134 (18.5-19.5)					
U-134	19.5	20						U-134 (19.5-20)
U-134	38.5	39.5	U-134 (38.5-39.5)					
U-134	39.5	40						U-134 (39.5-40)
U-135	7	8	U-135 (7-8)					
U-135	18.5	19.5	U-135 (18.5-19.5)					
U-135	19.5	20						U-135 (19.5-20)
U-136	4	4.5				U-136(4-4.5')		U-136(4-4.5')
U-137	5	6						U-137 (5-6)
U-138	5.5	6						U-138(5.5-6)
U-139	6	6.5						U-139(6.0-6.5)
U-139	6.5	7				U-139(6.5-7.0)		
U-140B	3	3.5						U-140B(3-3.5)
U-140B	7	7.5				U-140B(7-7.5)		
U-141	1.5	2						U-141 (1.5-2)
U-142	2.5	3						U-142(2.5-3)
U-143	3.5	4						U-143(3.5-4)
U-144	2	2.5				U-144(2-2.5)		
U-145	1	1.5						U-145 (1-1.5)
U-145	18.5	19						U-145 (18.5-19)
U-146	3.5	4						U-146 (3.5-4)
U-146	7.5	8						U-146 (7.5-8)
U-147	8	9						U-147 (8-9)
U-147	15.5	16						U-147 (15.5-16)

Table 5
GTE Operations Support Incorporated
Former Sylvania Electric Products Facility - Hicksville, New York

Gamma Spectroscopy Data

Location	U-001			U-002			U-002			U-003			U-003			U-004		
Client Sample Description	U-1 (7.5-8)			U-2 (0-2)			U-2 (18-20)			PC-2			U-3 (18.5-20)			U-4 (7.5-8)		
Depth	7.5-8 ft			0-2 ft			18-20 ft			18.5-20 ft			18.5-20 ft			7.5-8 ft		
Date Sampled	10/10/02			10/09/02			10/09/02			10/10/02			10/10/02			10/10/02		
Property ID	70 Property			70 Property			70 Property			70 Property			70 Property			70 Property		
Units	pCi/g			pCi/g			pCi/g			pCi/g			pCi/g			pCi/g		
Actinium 228	0.16	0.18	U	13.7	3.7		0.33	0.20	U	0.24	0.15	U	-0.03	0.13	U	0.03	0.15	U
Bismuth 212	0.39	0.55	U	14.3	3.4		0.53	0.50	U	0.05	0.39	U	-0.17	0.36	U	0.06	0.46	U
Bismuth 214	0.197	0.095	U	0.99	0.36		0.110	0.082	U	0.044	0.059	U	0.062	0.072	U	0.229	0.092	
Lead 212	0.161	0.070		13.1	1.7		0.152	0.071		0.092	0.062		0.024	0.056	U	0.162	0.076	
Lead 214	0.171	0.093	U	0.49	0.26		0.212	0.090		0.075	0.070	U	0.102	0.066	U	0.230	0.097	
Potassium 40	5.6	1.4		8.1	2.2		4.9	1.2		3.8	1.1		2.96	0.91		8.0	1.5	
Protactinium 234M	3.8	4.7	U	54	18		-0.7	3.1	U	1.2	3.6	U	3.0	3.0	U	1.5	3.7	U
Radium 226	0.27	0.13	J	0.57	0.32	J	0.18	0.13	J	0.091	0.096	U	0.013	0.085	U	0.17	0.17	U
Radium 228	0.09	0.17	U	11.5	1.8		0.27	0.17	U	0.19	0.14	U	0.06	0.17	U	0.29	0.18	
Thallium 208	0.20	0.12	U	11.9	2.8		0.16	0.11	U	0.115	0.096	U	0.16	0.12	U	0.18	0.12	U
Thorium 232	0.09	0.17	U	11.4	1.8		0.26	0.17		0.18	0.14		0.09	0.17	U	0.28	0.18	
Thorium 234	2.10	0.81		53.4	7.2		0.77	0.53		0.02	0.30	U	0.002	0.32	U	-0.18	0.32	U
Uranium 235	0.02	0.36	U	2.7	1.0		-0.04	0.29	U	-0.38	0.28	UJ	0.004	0.28	U	-0.02	0.31	U
Uranium 238	2.8	1.2		52.1	7.4		0.72	0.74		0.47	0.48	U	-0.21	0.47	U	-0.34	0.63	U

Notes:
Value/Uncertainty/Qualifer
U - not detected
J - estimated value

Table 5
GTE Operations Support Incorporated
Former Sylvania Electric Products Facility - Hicksville, New York

Gamma Spectroscopy Data

Location	U-005A			U-005B			U-005C			U-006			U-006B			U-007		
Client Sample Description	U-5A (1-15)			U-5B (4.5)			U-5C(19.5-20)			U-6 (15.5-16)			U-6B(19.5-20)			U-7 (0.5-1.5)		
Depth	1-1.5 ft			4.5-4.5 ft			19.5-20 ft			15.5-16 ft			19.5-20 ft			0.5-1.5 ft		
Date Sampled	10/10/02			10/10/02			10/17/02			10/10/02			10/17/02			10/11/02		
Property ID	70 Property			70 Property			70 Property			70 Property			70 Property			70 Property		
Units	pCi/g			pCi/g			pCi/g			pCi/g			pCi/g			pCi/g		
Actinium 228	5.4	1.6		0.24	0.17	U	0.13	0.12	U	0.11	0.14	U	0.23	0.13	U	0.90	0.38	
Bismuth 212	8.7	3.0		0.65	0.46	U	-0.004	0.38	U	0.22	0.39	U	0.00006	0.36	U	1.16	0.95	U
Bismuth 214	0.59	0.33		0.191	0.097	U	0.072	0.064	U	0.167	0.079	U	0.061	0.066	U	0.61	0.23	
Lead 212	5.62	0.76		0.179	0.080		0.038	0.046	U	0.076	0.055	U	0.081	0.059		0.62	0.17	
Lead 214	0.87	0.31		0.110	0.074	U	0.071	0.055	U	0.081	0.066	U	0.112	0.074	U	0.51	0.19	
Potassium 40	9.7	2.8		5.2	1.2		2.7	1.4		4.0	1.0		3.80	0.99		8.3	1.9	
Protactinium 234M	154	28		-0.04	4.3	U	-0.1	3.7	U	-0.4	3.5	U	-1.9	3.1	U	69	17	
Radium 226	0.98	0.30	J	0.07	0.12	U	0.047	0.093	U	0.176	0.098	J	0.128	0.091	U	0.38	0.34	J
Radium 228	4.44	0.99		0.07	0.18	U	0.07	0.12	U	0.14	0.16	U	0.02	0.12	U	0.48	0.33	U
Thallium 208	5.2	1.4		0.17	0.12	U	0.026	0.092	U	0.09	0.10	U	0.074	0.099	U	0.43	0.29	U
Thorium 232	4.39	0.98		0.05	0.18	U	0.08	0.12	U	0.13	0.16		0.001	0.12	U	0.49	0.33	
Thorium 234	120	16		-0.006	0.32	U	0.31	0.33	U	-0.02	0.25	U	-0.27	0.25	UJ	58.4	7.8	
Uranium 235	5.9	1.6		-0.03	0.31	U	0.07	0.25	U	0.03	0.26	U	-0.19	0.26	U	1.61	0.65	
Uranium 238	126	16		-1.05	0.58	UJ	-0.30	0.46	U	-0.76	0.45	UJ	0.25	0.48	U	62.5	8.1	

Notes:
Value/Uncertainty/Qualifer
U - not detected
J - estimated value

Table 5
GTE Operations Support Incorporated
Former Sylvania Electric Products Facility - Hicksville, New York

Gamma Spectroscopy Data

Location	U-007			U-008			U-008			U-009			U-009			U-011		
Client Sample Description	U-7 (7.5-8)			U-8 (1-1.5)			U-8 (15-15.5)			U-9 (1-1.5)			U-9(19.5-20)			PMC-4		
Depth	7.5-8 ft			1-1.5 ft			15-15.5 ft			1-1.5 ft			19.5-20 ft			2.5-3 ft		
Date Sampled	10/11/02			10/12/02			10/12/02			10/11/02			10/17/02			10/11/02		
Property ID	70 Property			70 Property			70 Property			70 Property			70 Property			70 Property		
Units	pCi/g			pCi/g			pCi/g			pCi/g			pCi/g			pCi/g		
Actinium 228	0.45	0.26	U	0.86	0.43		0.06	0.13	U	0.84	0.41		0.06	0.14	U	0.07	0.14	U
Bismuth 212	0.16	0.48	U	0.88	0.88	U	0.15	0.40	U	0.87	0.89	U	0.39	0.47	U	0.50	0.52	U
Bismuth 214	0.41	0.14		0.80	0.24		0.090	0.071	U	0.53	0.20		0.139	0.088	U	0.068	0.087	U
Lead 212	0.45	0.12		0.65	0.16		0.065	0.053		0.77	0.18		0.020	0.051	U	0.083	0.068	U
Lead 214	0.29	0.11		0.46	0.17		0.080	0.055	U	0.63	0.19		0.130	0.070	U	0.134	0.083	U
Potassium 40	6.4	1.5		7.6	2.0		5.2	1.2		10.9	2.0		4.7	1.2				
Protactinium 234M	4.8	4.0	U	32	12		-0.5	2.8	U	12.2	8.1	U	-1.2	3.6	U	28.9	9.3	
Radium 226	0.33	0.20	J	0.65	0.27	J	0.071	0.092	U	0.67	0.19	J	0.08	0.11	U	0.02	0.11	U
Radium 228	0.40	0.24	U	0.66	0.32		0.1	0.14	U	0.76	0.42		0.02	0.17	U	0.02	0.20	U
Thallium 208	0.28	0.17	U	0.67	0.33		0.101	0.090	U	0.69	0.33		0.077	0.091	U	0.08	0.11	U
Thorium 232	0.40	0.24		0.61	0.15		0.11	0.14	J	0.75	0.42		0.02	0.17	U	-0.01	0.20	U
Thorium 234	-0.21	0.40	U	31.3	4.6		-0.20	0.26	U	5.4	1.6		-0.03	0.32	U	14.7	2.5	
Uranium 235	0.06	0.37	U	1.21	0.75	J	-0.05	0.28	U	0.60	0.61		0.08	0.26	U	0.76	0.45	
Uranium 238	-0.16	0.73	U	33.4	4.9		-0.30	0.45	U	6.8	1.9		-0.35	0.52	U	16.7	2.7	

Notes:
Value/Uncertainty/Qualifer
U - not detected
J - estimated value

Table 5
GTE Operations Support Incorporated
Former Sylvania Electric Products Facility - Hicksville, New York

Gamma Spectroscopy Data

Location	U-011			U-011			U-012			U-012			U-012			U-013		
Client Sample Description	U-11 (2.5-3)			U-11 (7.5-8)			MSB-20			U-12(15-16)			U-12(2-3)			U-13(1-2)		
Depth	2.5-3 ft			7.5-8 ft			15-16 ft			15-16 ft			2-3 ft			1.5-2.5 ft		
Date Sampled	10/11/02			10/11/02			10/16/02			10/16/02			10/16/02			10/16/02		
Property ID	70 Property			70 Property			70 Property			70 Property			70 Property			70 Property		
Units	pCi/g			pCi/g			pCi/g			pCi/g			pCi/g			pCi/g		
Actinium 228	0.74	0.31		0.08	0.12	U	0.14	0.12	U	0.11	0.11	U	5.3	1.6		0.45	0.29	U
Bismuth 212	1.59	0.81	U	0.48	0.41	U	0.25	0.38	U	0.26	0.38	U	6.2	2.2		0.35	0.84	U
Bismuth 214	0.31	0.15		0.098	0.077	U	0.055	0.062	U	0.059	0.063	U	0.62	0.26		0.22	0.14	U
Lead 212	0.68	0.14		0.065	0.052	U	-0.030	0.040	U	-0.037	0.047	U	3.73	0.58		0.55	0.14	
Lead 214	0.49	0.15		0.031	0.055	U	0.028	0.051	U	0.014	0.054	U	0.68	0.22		0.43	0.22	
Potassium 40	7.0	2.0		4.1	1.1		3.5	1.0		4.20	0.996		9.1	2.1		6.7	1.4	
Protactinium 234M	25	11		1.4	3.5	U	0.4	3.0	U	-0.3	3.8	U	73	20		102	20	
Radium 226	0.53	0.22	J	0.045	0.097	U	-0.011	0.097	U	-0.003	0.095	U	0.89	0.38	J	0.03	0.19	U
Radium 228	0.56	0.31	U	0.03	0.14	U	0.10	0.14	U	0.10	0.13	U	3.52	0.83		0.60	0.33	
Thallium 208	0.77	0.30		0.185	0.096	U	0.080	0.091	U	0.040	0.090	U	3.9	1.1		0.45	0.28	
Thorium 232	0.55	0.30		0.03	0.14	U	0.10	0.14	J	0.09	0.13	J	3.48	0.82		0.59	0.32	
Thorium 234	18.1	2.8		-0.20	0.26	U	0.40	0.43	U	0.63	0.42	U	75	10		81	11	
Uranium 235	0.90	0.38		-0.006	0.27	U	0.08	0.25	U	0.02	0.27	U	3.6	1.1		4.5	1.4	
Uranium 238	18.8	3.2		-0.39	0.44	U	-0.03	0.51	U	0.52	0.56	U	77	10		85	11	

Notes:
Value/Uncertainty/Qualifer
U - not detected
J - estimated value

Table 5
GTE Operations Support Incorporated
Former Sylvania Electric Products Facility - Hicksville, New York

Gamma Spectroscopy Data

Location	U-013			U-014			U-014			U-015			U-015			U-016A		
Client Sample Description	U-13(15.5-16)			U-14(1.5-2.5)			U-14(19-20)			U-15 (18-20)			U-15 (8-10)			U-16A (15.5)		
Depth	15.5-16 ft			1.5-2.5 ft			15-16 ft			18-20 ft			8-10 ft			15.5-15.5 ft		
Date Sampled	10/16/02			10/16/02			10/16/02			10/08/02			10/08/02			10/08/02		
Property ID	70 Property			70 Property			70 Property			100 Property			100 Property			100 Property		
Units	pCi/g			pCi/g			pCi/g			pCi/g			pCi/g			pCi/g		
Actinium 228	0.10	0.10	U	1.24	0.59		0.15	0.16	U	0.62	0.26		1.35	0.49		0.036	0.018	
Bismuth 212	0.07	0.42	U	1.1	1.3	U	0.21	0.40	U	0.29	0.61		2.07	0.96		0.042	0.044	
Bismuth 214	0.089	0.070	U	0.60	0.25		0.153	0.084	U	0.114	0.087		0.28	0.13		0.0090	0.0066	
Lead 212	0.025	0.051	U	0.92	0.22		0.079	0.056		0.43	0.11		1.42	0.24		0.0209	0.0093	
Lead 214	0.088	0.070	U	0.51	0.28		0.068	0.053	U	0.088	0.070	U	0.31	0.14		0.0157	0.0081	
Potassium 40	4.2	1.2		9.5	2.2		3.6	1.0		3.6	1.2		6.0	1.4		0.39	0.11	
Protactinium 234M	1.5	4.7	U	103	31		3.8	3.3	U	14.0	6.3	U	53	15		1.07	0.56	U
Radium 226	0.11	0.12	U	0.62	0.44	J	0.20	0.10	J	0.18	0.12	J	0.17	0.19	U	0.0117	0.0092	U
Radium 228	0.1	0.17	U	0.68	0.54	U	-0.06	0.17	U	0.50	0.28		1.16	0.44		0.029	0.019	U
Thallium 208	0.03	0.10	U	1.31	0.51		-0.008	0.11	U	0.31	0.21	U	1.24	0.39		0.024	0.014	U
Thorium 232	0.09	0.17	U	0.67	0.54		-0.05	0.17	U	0.49	0.28		1.15	0.43		0.029	0.019	
Thorium 234	0.51	0.54	U	101	13		-0.23	0.27	U	9.2	1.6		41.4	5.6		0.84	0.15	
Uranium 235	0.17	0.30	U	4.3	1.6		-0.13	0.24	U	0.49	0.44		2.58	0.65		0.017	0.033	U
Uranium 238	0.44	0.62	U	113	15		-0.71	0.51	UJ	8.0	1.9		44.4	6.0		0.80	0.18	

Notes:
Value/Uncertainty/Qualifer
U - not detected
J - estimated value

Table 5
GTE Operations Support Incorporated
Former Sylvania Electric Products Facility - Hicksville, New York

Gamma Spectroscopy Data

Location	U-016A			U-016D			U-017			U-017			U-018			U-018		
Client Sample Description	U-16A(3.5-6.5)			U-16D (19.5-20)			U-17(19.5-20)			U-17(7-8)			U-18(19.5-20)			U-18(2.5-3.0)		
Depth	3.5-6.5 ft			19.5-20 ft			19.5-20 ft			7-8 ft			19.5-20 ft			2.5-3 ft		
Date Sampled	10/16/02			10/18/02			10/18/02			10/18/02			10/17/02			10/17/02		
Property ID	100 Property			100 Property			100 Property			100 Property			100 Property			100 Property		
Units	pCi/g			pCi/g			pCi/g			pCi/g			pCi/g			pCi/g		
Actinium 228	2.98	0.94		0.37	0.19	U	0.03	0.11	U	0.35	0.21	U	0.45	0.21		0.69	0.31	
Bismuth 212	3.1	1.3		-0.008	0.40	U	0.39	0.41	U	0.28	0.56	U	0.33	0.42	U	0.99	0.83	U
Bismuth 214	0.26	0.14	U	0.062	0.072	U	0.036	0.057	U	0.100	0.095	U	0.100	0.067	U	0.44	0.18	
Lead 212	3.16	0.45		0.225	0.073		0.028	0.045	U	0.25	0.10		0.294	0.087		0.57	0.14	
Lead 214	0.38	0.16		0.071	0.066	U	0.099	0.057	U	0.033	0.086	U	0.017	0.059	U	0.39	0.16	
Potassium 40	7.0	1.7		5.3	1.4		2.76	0.97		5.6	1.3		2.66	0.96		5.6	1.5	
Protactinium 234M	73	16		8.7	4.9	U	5.5	4.4	U	56	16		1.4	3.7	U	25	12	
Radium 226	0.61	0.24	J	-0.036	0.098	U	0.129	0.091	J	0.14	0.15	U	0.0281	0.0995	U	0.20	0.19	U
Radium 228	3.00	0.65		0.20	0.21	U	0.12	0.11	U	0.13	0.21	U	0.21	0.18	U	0.73	0.34	
Thallium 208	2.95	0.80		0.18	0.16	U	-0.010	0.075	U	0.15	0.14	U	0.24	0.14	U	0.65	0.25	
Thorium 232	2.97	0.64		0.19	0.21	J	0.12	0.11	J	0.16	0.21	U	0.18	0.17	J	0.72	0.33	J
Thorium 234	56.5	8.0		6.6	1.4		3.79	0.82		44.1	6.3		3.70	0.89		20.2	2.9	
Uranium 235	2.9	1.3		-0.23	0.40	U	0.09	0.27	U	2.62	0.89		-0.12	0.31	U	0.96	0.40	
Uranium 238	63.5	8.4		7.5	1.7		3.5	1.1		50.4	6.7		3.7	1.1		19.0	3.4	

Notes:
Value/Uncertainty/Qualifer
U - not detected
J - estimated value

Table 5
GTE Operations Support Incorporated
Former Sylvania Electric Products Facility - Hicksville, New York

Gamma Spectroscopy Data

Location	U-019			U-019			U-019			U-020			U-020			U-021		
Client Sample Description	MSB-160			U-19(19.5-20)			U-19(2-3.5)			U-20 (19.5)			U-20(2.5-3)			MSB-170 (DUP)		
Depth	2-3.5 ft			19.5-20 ft			2-3.5 ft			19.5-19.5 ft			2.5-3 ft			18-20 ft		
Date Sampled	10/18/02			10/18/02			10/18/02			10/08/02			10/16/02			10/19/02		
Property ID	100 Property			100 Property			100 Property			100 Property			100 Property			100 Property		
Units	pCi/g			pCi/g			pCi/g			pCi/g			pCi/g			pCi/g		
Actinium 228	6.8	1.9		0.02	0.13	U	6.9	1.9		0.14	0.13	U	1.51	0.56		0.06	0.18	U
Bismuth 212	4.5	2.1		0.12	0.44	U	7.7	2.6		-0.19	0.40	U	1.5	1.1	U	0.38	0.36	U
Bismuth 214	0.26	0.20	U	0.090	0.083	U	0.26	0.18	U	0.016	0.069	U	0.26	0.12		0.095	0.067	U
Lead 212	5.72	0.80		0.018	0.051	U	6.71	0.89		0.073	0.050	U	1.49	0.23		0.064	0.065	U
Lead 214	0.21	0.19	U	0.104	0.065	U	0.36	0.22		0.087	0.060	U	0.26	0.13		0.087	0.071	U
Potassium 40	6.7	1.7		2.9	1.2		6.3	1.8		4.15	0.98		6.1	1.4		3.39	0.99	
Protactinium 234M	100	20		2.1	3.8	U	83	20		5.9	6.4	U	39	11		1.6	3.6	U
Radium 226	0.37	0.17	J	-0.03	0.11	U	0.11	0.27	U	0.12	0.10	U	0.26	0.19	J	-0.0004	0.086	U
Radium 228	4.94	0.97		0.01	0.16	U	5.9	1.3		0.21	0.15	U	1.40	0.53		0.16	0.16	U
Thallium 208	6.1	1.6		0.079	0.081	U	6.3	1.6		0.035	0.094	U	1.55	0.48		0.14	0.11	U
Thorium 232	4.89	0.96		0.03	0.16	U	5.8	1.3		0.20	0.14		1.39	0.53		0.14	0.16	J
Thorium 234	64.9	8.6		-0.02	0.28	U	61.5	8.2		5.6	1.2		40.6	5.5		0.52	0.34	U
Uranium 235	3.2	1.0		-0.05	0.26	U	3.17	0.998		0.17	0.32	U	2.2	1.2		0.01	0.29	U
Uranium 238	58.3	7.8		-0.35	0.46	U	61.8	8.8		6.5	1.4		40.3	5.5		0.74	0.57	U

Notes:
Value/Uncertainty/Qualifer
U - not detected
J - estimated value

Table 5
GTE Operations Support Incorporated
Former Sylvania Electric Products Facility - Hicksville, New York

Gamma Spectroscopy Data

Location	U-021			U-021			U-022			U-022			U-023			U-024		
Client Sample Description	U-21 (1.5-2)			U-21 (18-20)			U-22 (7.5-7.8)			U-22(2.0-2.5)			U-23 (11.5-12)			U-24 (11.5-12)		
Depth	1.5-2 ft			18-20 ft			7.5-7.8 ft			2-2.5 ft			11.5-12 ft			11.5-12 ft		
Date Sampled	10/19/02			10/19/02			10/08/02			10/16/02			10/12/02			10/13/02		
Property ID	100 Property			100 Property			100 Property			100 Property			100 Property			100 Property		
Units	pCi/g			pCi/g			pCi/g			pCi/g			pCi/g			pCi/g		
Actinium 228	0.84	0.38		0.23	0.15	U	0.30	0.21	U	0.48	0.23		0.41	0.21		0.50	0.26	U
Bismuth 212	1.96	0.90	U	0.17	0.39	U	0.25	0.54	U	0.36	0.51	U	0.79	0.49	U	0.98	0.71	U
Bismuth 214	0.91	0.23		0.135	0.068	U	0.35	0.13		0.41	0.13		0.26	0.11		0.49	0.15	
Lead 212	0.76	0.18		0.007	0.044	U	0.36	0.11		0.38	0.10		0.218	0.089		0.53	0.13	
Lead 214	0.73	0.20		0.060	0.056	U	0.16	0.11	U	0.30	0.11		0.26	0.11		0.46	0.15	
Potassium 40	5.4	1.5		2.68	0.88		6.8	1.5		6.3	1.6		5.5	1.3		10.4	2.0	
Protactinium 234M	65	16		0.8	3.1	U	10.6	5.7	U	8.3	8.2		-0.2	4.4	U	1	4.3	U
Radium 226	0.59	0.30	J	0.016	0.090	U	0.18	0.15	U	0.41	0.16	J	0.25	0.14	J	0.66	0.23	J
Radium 228	0.68	0.37	U	-0.06	0.14	U	0.46	0.24		0.31	0.20	U	0.25	0.20	U	0.39	0.27	U
Thallium 208	0.73	0.32		0.051	0.080	U	0.44	0.20		0.32	0.22		0.25	0.15	U	0.54	0.22	
Thorium 232	0.67	0.36		-0.06	0.14	U	0.338	0.099		0.31	0.20		0.28	0.19		0.38	0.26	J
Thorium 234	45.1	6.6		0.55	0.35	U	7.9	1.5		8.4	1.6		-0.07	0.35	U	0.22	0.47	U
Uranium 235	2.1	1.3		0.13	0.28	U	0.47	0.45		0.11	0.44	U	0.07	0.34	U	0.11	0.39	U
Uranium 238	55.7	6.9		0.70	0.64	U	7.9	1.8		9.3	1.8		-0.43	0.60	U	-0.54	0.82	U

Notes:
Value/Uncertainty/Qualifer
U - not detected
J - estimated value

Table 5
GTE Operations Support Incorporated
Former Sylvania Electric Products Facility - Hicksville, New York

Gamma Spectroscopy Data

Location	U-024			U-025			U-025			U-026			U-026			U-027		
Client Sample Description	U-24 (2.5-3)			U-25 (11.5-12)			U-25 (2-2.5)			U-26 (11.5-12)			U-26 (3-4)			U-27 (11.5-12)		
Depth	2.5-3 ft			11.5-12 ft			2-2.5 ft			11.5-12 ft			3-4 ft			11.5-12 ft		
Date Sampled	10/13/02			10/12/02			10/12/02			10/12/02			10/12/02			10/13/02		
Property ID	100 Property			100 Property			100 Property			100 Property			100 Property			100 Property		
Units	pCi/g			pCi/g			pCi/g			pCi/g			pCi/g			pCi/g		
Actinium 228	0.76	0.38		0.24	0.20	U	2.49	0.81		0.56	0.34		8.8	2.4		0.23	0.16	U
Bismuth 212	1.25	0.83	U	0.06	0.48	U	1.92	0.97	U	0.74	0.82	U	9.9	3.4		0.24	0.39	U
Bismuth 214	0.64	0.20		0.231	0.097		0.48	0.16		0.60	0.19		0.22	0.21	U	0.160	0.088	U
Lead 212	0.55	0.16		0.135	0.078		2.13	0.32		0.56	0.15		8.1	1.1		0.122	0.050	
Lead 214	0.41	0.16		0.091	0.091	U	0.39	0.18		0.35	0.16		0.44	0.26		0.184	0.069	
Potassium 40	8.2	2.0		5.8	1.4		6.5	1.7		7.7	1.9		5.2	1.8		5.4	1.2	
Protactinium 234M	43	14		2.1	3.5	U	28	10		4.0	4.2	U	212	34		5.5	3.9	U
Radium 226	0.61	0.25	J	0.17	0.12	J	0.32	0.54	J	0.56	0.20	J	0.41	0.21	J	0.116	0.097	U
Radium 228	0.55	0.37	U	0.14	0.22	U	1.89	0.49		0.32	0.27	U	7.1	1.3		0.18	0.14	U
Thallium 208	0.61	0.30		0.20	0.15	U	2.17	0.62		0.36	0.23	U	8.0	2.0		0.12	0.10	U
Thorium 232	0.54	0.37	J	0.15	0.22	J	1.87	0.49		0.53	0.14		7.0	1.3		0.18	0.14	J
Thorium 234	35.2	4.8		-0.09	0.34	U	25.9	3.6		-0.29	0.51	U	150	20		1.77	0.52	
Uranium 235	1.25	0.97		-0.02	0.33	U	0.90	0.45	J	0.06	0.46	U	8.3	2.0		-0.40	0.29	UJ
Uranium 238	32.8	5.5		-0.30	0.55	U	24.3	3.8		1.25	0.89		168	21		0.97	0.76	

Notes:
Value/Uncertainty/Qualifer
U - not detected
J - estimated value

Table 5
GTE Operations Support Incorporated
Former Sylvania Electric Products Facility - Hicksville, New York

Gamma Spectroscopy Data

Location	U-027			U-028			U-028			U-029			U-029			U-030		
Client Sample Description	U-27 (2-2.5)			U-28 (1.5-2)			U-28 (7.5-8)			U-29 (1-1.5)			U-29 (7.5-8)			U-30 (2.5-3)		
Depth	2-2.5 ft			1.5-2 ft			7.5-8 ft			1-1.5 ft			7.5-8 ft			2.5-3 ft		
Date Sampled	10/13/02			10/12/02			10/12/02			10/12/02			10/12/02			10/12/02		
Property ID	100 Property			140 Property			140 Property			140 Property			140 Property			140 Property		
Units	pCi/g			pCi/g			pCi/g			pCi/g			pCi/g			pCi/g		
Actinium 228	0.64	0.42	U	1.13	0.49		0.45	0.21		1.02	0.46		0.32	0.18	U	1.03	0.41	
Bismuth 212	1.8	1.6	U	1.1	1.0	U	0.05	0.46	U	1.11	0.94	U	0.05	0.50	U	1.54	0.90	U
Bismuth 214	0.30	0.30	U	0.78	0.23		0.20	0.10		0.81	0.20		0.26	0.13		0.52	0.20	
Lead 212	0.52	0.23		0.94	0.20		0.242	0.076		0.75	0.17		0.308	0.089		0.78	0.18	
Lead 214	0.61	0.41		0.75	0.20		0.309	0.089		0.80	0.21		0.291	0.097		0.71	0.19	
Potassium 40	5.8	1.8		9.7	2.5		5.2	1.1		8.4	2.0		6.2	1.4		7.2	1.9	
Protactinium 234M	358	57		-1.3	6.9	U	3.5	3.6	U	7.4	7.3	U	2.1	3.8	U	-1.0	6.9	U
Radium 226	0.10	0.30	U	0.70	0.23	J	0.26	0.12	J	0.54	0.22	J	0.29	0.12	J	0.38	0.28	J
Radium 228	0.72	0.52	U	1.04	0.46		0.32	0.18	U	1.02	0.39		0.31	0.19	U	0.91	0.37	
Thallium 208	0.65	0.36		0.79	0.30		0.21	0.13	U	0.98	0.36		0.33	0.15		0.45	0.29	
Thorium 232	0.73	0.52	J	1.03	0.46		0.31	0.18		1.02	0.39		0.30	0.19		0.90	0.37	
Thorium 234	282	37		0.06	0.67	U	-0.12	0.34	U	5.5	1.4		-0.18	0.34	U	0.78	0.64	U
Uranium 235	15.7	3.3		-0.16	0.63	U	-0.51	0.34	UJ	0.16	0.58	U	-0.13	0.31	U	-0.37	0.55	U
Uranium 238	291	35		0.3	1.1	U	-0.08	0.54	U	4.2	1.6		0.26	0.60	U	-0.4	1.0	U

Notes:
Value/Uncertainty/Qualifer
U - not detected
J - estimated value

Table 5
GTE Operations Support Incorporated
Former Sylvania Electric Products Facility - Hicksville, New York

Gamma Spectroscopy Data

Location	U-030			U-031			U-031B			U-032			U-032			U-033		
Client Sample Description	U-30 (7.5-8)			U-31 (11.5)			U-31B (19.5-20)			U-32 (19.5-20)			U-32 (2.5-3)			U-33 (1.5-2.5)		
Depth	7.5-8 ft			11.5-11.5 ft			19.5-20 ft			19.5-20 ft			2.5-3 ft			1.5-2.5 ft		
Date Sampled	10/12/02			10/08/02			10/14/02			10/09/02			10/09/02			10/09/02		
Property ID	140 Property			140 Property			140 Property			140 Property			140 Property			140 Property		
Units	pCi/g			pCi/g			pCi/g			pCi/g			pCi/g			pCi/g		
Actinium 228	0.51	0.23		1.49	0.56		0.07	0.13	U	0.12	0.13	U	1.62	0.63		1.64	0.59	
Bismuth 212	0.52	0.50	U	1.84	0.997	U	0.34	0.45	U	0.29	0.35	U				2.1	1.1	U
Bismuth 214	0.21	0.10	U	0.51	0.15		-0.074	0.062	UJ	-0.014	0.062	U	0.58	0.24		0.53	0.21	
Lead 212	0.224	0.089		1.35	0.22		0.017	0.052	U	0.070	0.051	U	1.61	0.30		1.34	0.26	
Lead 214	0.16	0.10	U	0.37	0.17		0.041	0.058	U	0.057	0.055	U	0.70	0.24		0.65	0.22	
Potassium 40	6.0	1.5		6.4	1.4		2.84	0.82		3.1	1.1		5.7	2.1		9.1	1.9	
Protactinium 234M	0.2	4.6	U	88	18		9.1	5.2	U	1.2	3.2	U	82.5	8.2		90	20	
Radium 226	0.22	0.11	J	0.18	0.18	U	-0.083	0.086	U	0.100	0.053	U	0.64	0.33	J	0.92	0.44	J
Radium 228	0.30	0.19	U	0.99	0.44		-0.009	0.14	U	0.02	0.14	U	2.22	0.71		1.98	0.56	
Thallium 208	0.24	0.14	U	1.62	0.46		0.017	0.076	U	-0.01	0.087	U	1.82	0.58		1.44	0.47	
Thorium 232	0.29	0.19		0.98	0.43		-0.02	0.14	U	0.01	0.13	U	2.19	0.70		1.95	0.56	
Thorium 234	-0.06	0.37	U	67.1	8.9		7.0	1.3		0.12	0.28	U	49.0	7.3		72	10	
Uranium 235	-0.04	0.32	U	3.8	1.4		0.41	0.33		-0.41	0.25	UJ	3.1	1.4		3.8	1.4	
Uranium 238	-0.34	0.59	U	65.9	8.4		9.4	2.0		-0.30	0.41	U	49.7	6.9		82	10	

Notes:
Value/Uncertainty/Qualifer
U - not detected
J - estimated value

Table 5
GTE Operations Support Incorporated
Former Sylvania Electric Products Facility - Hicksville, New York

Gamma Spectroscopy Data

Location	U-033B			U-034			U-034			U-035B			U-035B			U-036		
Client Sample Description	U-33B (19.5-20)			U-34 (19.5-20)			U-34 (3-3.5)			U-35B (12-12.5)			U-35B (19-20)			U-36 (14-16)		
Depth	19.5-20 ft			19.5-20 ft			3-3.5 ft			12-12.5 ft			19-20 ft			14-16 ft		
Date Sampled	10/14/02			10/14/02			10/14/02			10/09/02			10/09/02			10/30/02		
Property ID	140 Property			140 Property			140 Property			140 Property			140 Property			140 Property		
Units	pCi/g			pCi/g			pCi/g			pCi/g			pCi/g			pCi/g		
Actinium 228	0.09	0.13	U	0.15	0.14	U	0.55	0.27		0.14	0.17	U	0.06	0.13	U	0.19	0.15	U
Bismuth 212	0.43	0.38	U	0.19	0.19	U	-0.97	0.89	UJ	0.155	0.072	U	0.080	0.057	U	-0.03	0.50	U
Bismuth 214	0.086	0.068	U	0.062	0.069	U	0.22	0.14	U	0.089	0.077	U	0.080	0.057	U	0.084	0.082	U
Lead 212	0.035	0.055	U	0.030	0.049	U	0.26	0.14		0.026	0.054	U	0.111	0.054		0.102	0.064	
Lead 214	0.088	0.070	U	0.037	0.051	U	0.17	0.15	U	0.155	0.072	U	0.054	0.055	U	0.050	0.066	U
Potassium 40				2.73	0.85		5.2	1.3		5.1	1.4		2.8	1.1		4.7	1.2	
Protactinium 234M	1.6	2.9	U	1.9	2.8	U	172	28		0.4	3.4	U	-0.5	3.4	U	9.0	6.5	
Radium 226	0.22	0.11	J	0.096	0.090	U	0.16	0.19	U	0.03	0.11	U	0.088	0.092	U	0.07	0.11	U
Radium 228	0.09	0.17	U	0.05	0.14	U	0.50	0.29		0.008	0.16	U	-0.03	0.12	U	0.18	0.16	U
Thallium 208	0.031	0.091	U	-0.005	0.071	U	0.54	0.30		0.0237	0.0997	U	0.047	0.094	U	0.1	0.12	U
Thorium 232	0.1	0.16	U	0.06	0.14	U	0.49	0.29		-0.01	0.16	U	-0.03	0.12	U	0.19	0.15	
Thorium 234	-0.47	0.29	U	-0.07	0.23	U	141	18		-0.07	0.29	U	-0.28	0.26	UJ	6.9	1.4	
Uranium 235	-0.10	0.25	U	-0.28	0.25	UJ	6.9	1.5		-0.13	0.32	U	-0.27	0.26	UJ	0.39	0.38	
Uranium 238	-0.08	0.46	U	-0.14	0.44	U	143	17		-0.57	0.54	UJ	-0.24	0.49	U	8.6	2.1	

Notes:
Value/Uncertainty/Qualifer
U - not detected
J - estimated value

Table 5
GTE Operations Support Incorporated
Former Sylvania Electric Products Facility - Hicksville, New York

Gamma Spectroscopy Data

Location	U-036			U-036			U-037			U-037			U-038			U-039		
Client Sample Description	U-36 (18-22)			U-36 (38-40)			U-37(19.5-20)			U-37(3-3.5)			U-38 (19-20)			U-39 (1.5)		
Depth	18-22 ft			38-40 ft			19.5-20 ft			3-3.5 ft			19-19 ft			1.5-1.5 ft		
Date Sampled	10/11/02			10/11/02			10/15/02			10/15/02			10/08/02			10/10/02		
Property ID	140 Property			140 Property			140 Property			140 Property			140 Property			140 Property		
Units	pCi/g			pCi/g			pCi/g			pCi/g			pCi/g			pCi/g		
Actinium 228	0.16	0.13	U	0.12	0.11	U	0.11	0.12	U	1.16	0.55		0.05	0.14	U	0.90	0.42	
Bismuth 212	0.23	0.50	U	0.36	0.44	U	0.40	0.41	U	-0.04	1.7	U	0.57	0.50	U	0.18	0.87	U
Bismuth 214	0.062	0.069	U	0.063	0.067	U	-0.003	0.061	U	0.53	0.25		0.082	0.086	U	0.38	0.18	
Lead 212	0.073	0.073	U	0.081	0.060		0.048	0.049	U	0.97	0.27		0.089	0.060	U	0.81	0.18	
Lead 214	0.134	0.074	U	0.133	0.067	U	0.033	0.059	U	0.60	0.30		0.133	0.099	U	0.41	0.17	
Potassium 40	3.6	1.0		1.64	0.87		3.0	1.1		8.8	2.0		3.19	0.96		8.3	2.0	
Protactinium 234M	19.3	6.5		11.4	5.5	U	-0.5	3.7	U	591	79		34	11		45	15	
Radium 226	0.11	0.11	U	0.111	0.095	U	-0.029	0.094	U	0.56	0.40	J	-0.08	0.12	U	0.49	0.31	J
Radium 228	-0.0007	0.16	U	0.06	0.14	U	0.11	0.13	U	0.61	0.61	U	0.08	0.19	U	0.68	0.43	
Thallium 208	0.17	0.11	U	0.08	0.11	U	-0.008	0.10	U	0.70	0.49	U	0.04	0.11	U	0.84	0.31	
Thorium 232	0.009	0.16	U	0.03	0.15	U	0.14	0.13		0.64	0.60		0.04	0.19	U	0.68	0.43	
Thorium 234	12.4	2.1		6.9	1.3		-0.29	0.26	UJ	493	67		21.1	3.2		39.1	5.5	
Uranium 235	0.56	0.40		0.09	0.34	U	0.08	0.24	U	25.2	5.3		1.13	0.53		0.91	0.50	
Uranium 238	13.6	2.4		5.5	1.4		-0.03	0.46	U	517	55		24.0	3.4		43.8	6.2	

Notes:
Value/Uncertainty/Qualifer
U - not detected
J - estimated value

Table 5
GTE Operations Support Incorporated
Former Sylvania Electric Products Facility - Hicksville, New York

Gamma Spectroscopy Data

Location	U-039			U-040			U-040			U-041			U-041			U-042		
Client Sample Description	U-39 (7.5-8)			U-40(19.5-20)			U-40(2.5-4)			U-41(18-20)			U-41(2.5-3.0)			U-42 (1-2)		
Depth	7.5-8 ft			19.5-20 ft			2.5-4 ft			18-20 ft			2.5-3 ft			1-2 ft		
Date Sampled	10/10/02			10/15/02			10/15/02			10/15/02			10/15/02			10/14/02		
Property ID	140 Property			140 Property			140 Property			140 Property			140 Property			140 Property		
Units	pCi/g			pCi/g			pCi/g			pCi/g			pCi/g			pCi/g		
Actinium 228	0.35	0.19	U	0.02	0.12	U	0.41	0.22		0.1	0.12	U	2.11	0.75		13.4	3.6	
Bismuth 212	0.28	0.40	U	0.31	0.36	U	0.24	0.57	U	0.38	0.40	U	1.9	1.2	U	12.7	2.8	
Bismuth 214	0.140	0.089	U	0.022	0.054	U	0.260	0.098		0.049	0.060	U	0.67	0.20		0.24	0.23	U
Lead 212	0.203	0.077		0.009	0.044	U	0.309	0.090		0.079	0.054		1.54	0.24		12.4	1.6	
Lead 214	0.214	0.087		-0.003	0.046	U	0.24	0.10		0.058	0.052	U	0.83	0.20		0.25	0.17	U
Potassium 40	6.0	1.4		2.9	1.2		5.2	1.5		4.1	1.3		9.6	2.4		6.0	1.6	
Protactinium 234M	-0.8	3.9	U	1	2.4	U	0.6	3.9	U	1.6	3.5	U	44	13		86	18	
Radium 226	0.26	0.12	J	-0.029	0.082	U	0.30	0.18	J	0.057	0.078	U	0.80	0.27	J	0.18	0.29	U
Radium 228	0.15	0.17	U	-0.03	0.13	U	0.18	0.19	U	0.005	0.12	U	1.43	0.44		10.6	1.6	
Thallium 208	0.27	0.13		-0.020	0.059	U	0.28	0.15	U	0.12	0.10	U	1.44	0.48		11.0	2.6	
Thorium 232	0.15	0.17		-0.03	0.13	U	0.18	0.19	J	0.009	0.12	U	1.41	0.44		10.5	1.6	
Thorium 234	-0.29	0.32	U	-0.18	0.23	U	0.12	0.36	U	0.006	0.27	U	28.7	4.0		69.1	9.2	
Uranium 235	-0.37	0.33	UJ	-0.03	0.21	U	0.20	0.30	U	-0.51	0.26	UJ	1.78	0.53		3.7	1.0	J
Uranium 238	-0.44	0.52	U	-0.20	0.42	U	-0.46	0.60	U	-0.29	0.46	U	29.2	3.9		65.1	7.4	

Notes:
Value/Uncertainty/Qualifer
U - not detected
J - estimated value

Table 5
GTE Operations Support Incorporated
Former Sylvania Electric Products Facility - Hicksville, New York

Gamma Spectroscopy Data

Location	U-042			U-042			U-043			U-043			U-044			U-044		
Client Sample Description	U-42 (14-18)			U-42 DUP (14-18)			U-43(19-20)			U-43(2.5-3)			U-44(19-20)			U-44(3-4)		
Depth	14-18 ft			14-18 ft			19-20 ft			2.5-3 ft			19-20 ft			3-4 ft		
Date Sampled	10/14/02			10/14/02			10/29/02			10/29/02			10/29/02			10/29/02		
Property ID	140 Property			140 Property			100 Property			100 Property			100 Property			100 Property		
Units	pCi/g			pCi/g			pCi/g			pCi/g			pCi/g			pCi/g		
Actinium 228	0.34	0.17	U	0.05	0.15	U	0.21	0.14	U	2.94	0.99		0.10	0.12	U	1.38	0.56	
Bismuth 212	0.27	0.41	U	0.22	0.53	U	0.28	0.34	U	2.7	1.4		0.28	0.32	U	0.71	0.83	U
Bismuth 214	0.026	0.071	U	0.133	0.079	U	0.037	0.056	U	0.53	0.23		0.058	0.066	U	0.54	0.20	
Lead 212	0.022	0.052	U	0.064	0.064	U	0.090	0.051		2.69	0.40		0.046	0.046	U	1.06	0.21	
Lead 214	0.028	0.058	U	0.097	0.070	U	0.056	0.058	U	0.58	0.23		0.061	0.051	U	0.62	0.19	
Potassium 40	2.5	1.1		2.94	0.96		2.6	1.1		8.0	1.8		2.2	1.2		8.1	1.8	
Protactinium 234M	30	10		29.8	9.0		-2.7	3.2	U	296	43		-1.2	3.3	U	34	12	
Radium 226	0.13	0.10	J	0.11	0.11	U	-0.050	0.088	U	0.30	0.34	J	0.013	0.095	U	0.58	0.27	J
Radium 228	0.17	0.18	U	0.07	0.17	U	0.16	0.14	U	2.97	0.74		0.17	0.14	U	1.10	0.44	
Thallium 208	0.158	0.0997	U	0.08	0.10	U	0.165	0.095	U	2.57	0.75		0.013	0.081	U	1.46	0.46	
Thorium 232	0.16	0.17	J	0.08	0.17	U	0.16	0.14	J	2.94	0.73		0.17	0.14		1.09	0.43	
Thorium 234	23.9	3.5		18.8	2.9		-0.17	0.27	U	212	28		0.74	0.46		24.4	3.5	
Uranium 235	1.25	0.52	J	1.36	0.55	J	-0.25	0.22	UJ	11.5	2.6		0.21	0.22	U	1.15	0.50	
Uranium 238	26.0	3.6		19.7	3.1		-0.82	0.45	UJ	225	24		0.49	0.58	J	28.0	4.1	

Notes:
Value/Uncertainty/Qualifer
U - not detected
J - estimated value

Table 5
GTE Operations Support Incorporated
Former Sylvania Electric Products Facility - Hicksville, New York

Gamma Spectroscopy Data

Location	U-046			U-046			U-047			U-047			U-048A			U-048A		
Client Sample Description	U-46(19.5-20)			U-46(2.5-3)			U-47(19.5-20)			U-47(6-7)			U-48A (1.5-2.5)			U-48A (6-12)		
Depth	19.5-20 ft			2.5-3 ft			19.5-20 ft			6-7 ft			1.5-2.5 ft			0.5-1 ft		
Date Sampled	10/15/02			10/15/02			10/17/02			10/17/02			10/10/02			10/10/02		
Property ID	140 Property			140 Property			100 Property			100 Property			70 Property			70 Property		
Units	pCi/g			pCi/g			pCi/g			pCi/g			pCi/g			pCi/g		
Actinium 228	0.19	0.15	U	4.1	1.3		0.19	0.15	U	0.65	0.27		0.38	0.31	U	0.81	0.55	U
Bismuth 212	0.04	0.32	U	3.7	2.3	U	0.16	0.39	U	0.73	0.63	U	0.79	0.92	U	1.3	1.6	U
Bismuth 214	0.128	0.067	U	0.74	0.33		0.164	0.084	U	0.45	0.13		5.65	0.78		26.3	3.6	
Lead 212	0.10	0.062		3.84	0.56		0.042	0.053	U	0.38	0.10		0.305	0.092		0.41	0.15	
Lead 214	0.066	0.058	U	0.69	0.48		0.092	0.072	U	0.39	0.12		6.22	0.83		25.5	3.1	
Potassium 40	3.7	1.3		9.1	2.2		4.3	1.1		6.0	1.5		3.7	1.5				
Protactinium 234M	1	3.5	U	800	100		2.9	3.6	U	7.8	5.3	U	7.2	7.2	U	41	25	
Radium 226	0.136	0.089	J	0.72	0.69	J	0.03	0.11	U	0.34	0.16	J	5.28	0.78		24.0	3.0	
Radium 228	0.18	0.14	U	3.8	1.2		0.11	0.16	U	0.52	0.25		0.48	0.40	U	1.01	0.77	
Thallium 208	0.003	0.080	U	3.8	1.1		-0.00009	0.088	U	0.37	0.20		0.43	0.22		0.73	0.52	
Thorium 232	0.18	0.14		3.7	1.2		0.11	0.16	J	0.51	0.25	J	0.47	0.40		1.12	0.76	
Thorium 234	-0.20	0.26	U	620	85		-0.07	0.31	U	8.5	1.6		5.8	1.6		15.9	2.5	
Uranium 235	-0.52	0.24	UJ	33.6	6.9		0.08	0.28	U	0.1	0.41	U	0.52	0.79	U	0.5	1.7	U
Uranium 238	0.32	0.51	U	653	70		-0.32	0.53	U	8.1	1.9		5.7	1.8		15.1	6.1	

Notes:
Value/Uncertainty/Qualifer
U - not detected
J - estimated value

Table 5
GTE Operations Support Incorporated
Former Sylvania Electric Products Facility - Hicksville, New York

Gamma Spectroscopy Data

Location	U-048B			U-048B			U-048C			U-048D			U-048D			U-048E		
Client Sample Description	U-48B (6-12)			U-48B (7.5-8)			U-48C (7.5)			U-48D (6-12)			U-48D (7.5-8)			U-48E (6-12)		
Depth	0.5-1 ft			7.5-8 ft			7.5-7.5 ft			0.5-1 ft			7.5-8 ft			0.5-1 ft		
Date Sampled	10/10/02			10/10/02			10/10/02			10/10/02			10/10/02			10/10/02		
Property ID	70 Property			70 Property			70 Property			70 Property			70 Property			70 Property		
Units	pCi/g			pCi/g			pCi/g			pCi/g			pCi/g			pCi/g		
Actinium 228	0.37	0.22	U	0.26	0.17	U	0.30	0.19	U	0.28	0.19	U	0.25	0.19	U	0.27	0.18	U
Bismuth 212	0.53	0.49	U	0.37	0.38	U	0.29	0.37	U	0.28	0.50	U	0.26	0.51	U	0.72	0.61	U
Bismuth 214	0.24	0.11		0.251	0.091		0.29	0.11		0.193	0.088	U	0.124	0.086	U	0.28	0.14	
Lead 212	0.341	0.097		0.206	0.072		0.22	0.10		0.186	0.075		0.076	0.065	U	0.30	0.10	
Lead 214	0.29	0.11		0.143	0.086		0.245	0.096		0.219	0.094		0.144	0.084	U	0.28	0.12	
Potassium 40	6.7	1.4		4.2	1.3		2.62	0.90		3.59	0.997		14.8	2.4		5.9	1.6	
Protactinium 234M	0.07	3.6	U	0.4	3.3	U	0.3	4.1	U	-0.9	3.8	U	-0.9	4.7	U	6.2	5.3	U
Radium 226	0.47	0.18	J	0.19	0.12	J	0.25	0.13	J	0.32	0.12	J	-0.04	0.11	U	0.21	0.15	U
Radium 228	0.38	0.21	U	0.18	0.17	U	0.20	0.20	U	0.33	0.19	U	0.02	0.18	U	0.33	0.22	U
Thallium 208	0.37	0.17		0.122	0.084	U	0.27	0.16	U	0.21	0.14	U	0.17	0.12	U	0.17	0.16	U
Thorium 232	0.39	0.21		0.18	0.17		0.24	0.19		0.32	0.19		0.01	0.18	U	0.32	0.21	
Thorium 234	0.95	0.70		-0.08	0.30	U	-0.18	0.32	U	0.74	0.65		-0.16	0.32	U	0.85	0.52	U
Uranium 235	0.16	0.34	U	-0.38	0.29	UJ	-0.08	0.31	U	0.12	0.37	U	-0.02	0.31	U	0.28	0.37	U
Uranium 238	1.12	0.77		-0.32	0.50	U	-0.41	0.56	U	1.60	0.86		-0.60	0.54	U	1.0	0.83	U

Notes:
Value/Uncertainty/Qualifer
U - not detected
J - estimated value

Table 5
GTE Operations Support Incorporated
Former Sylvania Electric Products Facility - Hicksville, New York

Gamma Spectroscopy Data

Location	U-048E			U-049			U-049			U-050			U-050			U-050		
Client Sample Description	U-48E (7.5-8)			U-49(19-20)			U-49(2-3)			MSB200			U-50(18.5-20)			U-50(3-4)		
Depth	7.5-8 ft			19-20 ft			2-3 ft			- ft			18.5-20 ft			3-4 ft		
Date Sampled	10/10/02			10/28/02			10/28/02			10/28/02			10/28/02			10/28/02		
Property ID	70 Property			140 Property			140 Property			140 Property			140 Property			140 Property		
Units	pCi/g			pCi/g			pCi/g			pCi/g			pCi/g			pCi/g		
Actinium 228	0.20	0.15	U	0.083	0.099	U	0.95	0.39		0.16	0.13	U	-0.02	0.13	U	1.51	0.62	
Bismuth 212	0.29	0.47	U	0.04	0.32	U	1.04	0.79	U	0.19	0.40	U	0.13	0.36	U	2.4	1.3	U
Bismuth 214	0.147	0.076	U	0.097	0.061	U	0.84	0.23		0.074	0.074	U	0.076	0.066	U	1.45	0.35	
Lead 212	0.158	0.061		0.016	0.040	U	0.76	0.19		0.071	0.044		0.058	0.048	U	1.38	0.30	
Lead 214	0.18	0.11		0.025	0.054	U	0.99	0.23		0.10	0.061	U	0.053	0.057	U	1.12	0.28	
Potassium 40	4.8	1.1		1.64	0.74		9.4	1.9		3.1	1.1		3.57	0.90		12.6	2.8	
Protactinium 234M	2.2	3.7	U	0.4	2.3	U	0.1	5.4	U	-1.5	1.2	U	1.2	2.1	U	-3.9	9.2	U
Radium 226	0.104	0.099	U	0.130	0.088	J	1.0	0.30	J	0.046	0.088	UJ	0.108	0.095	U	1.46	0.41	
Radium 228	0.31	0.15	U	0.02	0.13	U	0.63	0.43	U	0.04	0.12	U	0.15	0.12	U	1.71	0.57	
Thallium 208	0.11	0.12	U	0.064	0.084	U	0.85	0.32		0.040	0.083	U	0.077	0.089	U	1.02	0.46	
Thorium 232	0.30	0.15		0.04	0.12	U	0.62	0.43		0.04	0.12	U	0.13	0.12		1.69	0.57	
Thorium 234	-0.04	0.30	U	-0.27	0.22	UJ	0.55	0.59	U	-0.31	0.26	UJ	-0.15	0.24	U	1.05	0.86	U
Uranium 235	-0.39	0.27	UJ	0.05	0.22	U	-0.17	0.56	U	0.004	0.23	U	-0.18	0.25	U	0.25	0.73	U
Uranium 238	-0.36	0.48	U	-0.85	0.41	UJ	0.52	0.99	U	-0.76	0.40	UJ	-0.09	0.45	U	-1.1	1.4	U

Notes:
Value/Uncertainty/Qualifer
U - not detected
J - estimated value

Table 5
GTE Operations Support Incorporated
Former Sylvania Electric Products Facility - Hicksville, New York

Gamma Spectroscopy Data

Location	U-051			U-051			U-052			U-052			U-053			U-053		
Client Sample Description	U-51(19-20)			U-51(2-3)			U-52(1-2)			U-52(19-20)			U-53(19.5-20)			U-53(2.5-3.5)		
Depth	19-20 ft			2-3 ft			1-2 ft			19-20 ft			19.5-20 ft			2.5-3.5 ft		
Date Sampled	10/28/02			10/28/02			10/28/02			10/28/02			10/28/02			10/28/02		
Property ID	140 Property			140 Property			140 Property			140 Property			140 Property			140 Property		
Units	pCi/g			pCi/g			pCi/g			pCi/g			pCi/g			pCi/g		
Actinium 228	0.06	0.11	U	0.31	0.18	U	0.79	0.40		0.16	0.13	U	0.18	0.13	U	0.43	0.27	U
Bismuth 212	-0.11	0.37	U	0.27	0.41	U	1.07	0.75	U	0.38	0.39	U	0.008	0.28	U	1.08	0.71	U
Bismuth 214	0.004	0.057	U	0.241	0.085		0.46	0.15		0.085	0.080	U	-0.003	0.044	U	0.37	0.15	
Lead 212	0.024	0.046	U	0.34	0.10		0.46	0.13		0.134	0.061		0.031	0.043	U	0.39	0.12	
Lead 214	0.004	0.052	U	0.189	0.086		0.34	0.14		0.108	0.074	U	0.040	0.049	U	0.38	0.14	
Potassium 40	2.76	0.85		4.9	1.5		7.1	1.6		4.1	1.1					7.1	1.6	
Protactinium 234M	1.5	3.5	U	-2.3	3.9	U	-0.06	5.0	U	3.0	2.9	U	1.7	3.4	U	1.4	4.7	U
Radium 226	0.13	0.11	J	0.15	0.14	U	0.53	0.22	J	0.116	0.098	U	-0.071	0.079	U	0.47	0.19	J
Radium 228	0.03	0.14	U	0.33	0.16	U	0.37	0.29	U	-0.008	0.14	U	0.13	0.14	U	0.40	0.23	U
Thallium 208	0.066	0.089	U	0.47	0.19		0.29	0.26	U	0.09	0.11	U	0.055	0.076	U	0.36	0.22	U
Thorium 232	0.03	0.14	U	0.324	0.094		0.36	0.29		-0.03	0.14	U	0.12	0.14	J	0.37	0.11	
Thorium 234	-0.004	0.25	U	-0.33	0.32	UJ	-0.35	0.46	U	0.03	0.25	U	-0.23	0.22	UJ	0.55	0.45	U
Uranium 235	-0.08	0.21	U	0.05	0.32	U	-0.19	0.45	U	-0.03	0.26	U	-0.28	0.22	UJ	-0.18	0.43	U
Uranium 238	-0.28	0.43	U	0.06	0.57	U	0.29	0.80	U	-0.82	0.51	UJ	-0.1	0.41	U	0.44	0.73	U

Notes:
Value/Uncertainty/Qualifer
U - not detected
J - estimated value

Table 5
GTE Operations Support Incorporated
Former Sylvania Electric Products Facility - Hicksville, New York

Gamma Spectroscopy Data

Location	U-054			U-054			U-055			U-055			U-056			U-056		
Client Sample Description	U-54(19.5-20)			U-54(2.5-3.5)			U-55 (0.5-1.5)			U-55 (19.50-20)			MSB-150(5.5-6)			U-56(0-1)		
Depth	19.5-20 ft			2.5-3.5 ft			0.5-1.5 ft			19.5-20 ft			5.5-6 ft			0-1 ft		
Date Sampled	10/29/02			10/29/02			10/29/02			10/29/02			10/17/02			10/17/02		
Property ID	100 Property			100 Property			100 Property			100 Property			70 Property			70 Property		
Units	pCi/g			pCi/g			pCi/g			pCi/g			pCi/g			pCi/g		
Actinium 228	0.30	0.15		6.0	1.7		1.54	0.60		0.12	0.18	U	-0.02	0.13	U	0.36	0.23	U
Bismuth 212	0.24	0.36	U	5.5	2.2		2.3	1.3	U	0.18	0.41	U	0.03	0.50	U	0.83	0.58	U
Bismuth 214	0.037	0.071	U	0.90	0.28		0.80	0.26		0.102	0.088	U	0.150	0.080	U	0.34	0.13	
Lead 212	0.027	0.051	U	4.92	0.67		1.30	0.28		-0.006	0.050	U	0.071	0.068	U	0.39	0.11	
Lead 214	0.078	0.078	U	0.56	0.22		0.85	0.24		0.019	0.064	U	0.076	0.066	U	0.27	0.11	
Potassium 40	3.1	1.1		8.2	2.1		11.3	2.4		2.97	0.98		5.8	1.3		6.8	1.7	
Protactinium 234M	-0.5	3.6	U	148	28		23	10		0.4	4.1	U	-3.5	3.1	U	10.2	6.2	U
Radium 226	0.011	0.088	U	1.08	0.44		1.19	0.39		-0.07	0.10	U	0.041	0.098	U	0.23	0.15	J
Radium 228	0.14	0.14	U	4.1	1.0		1.70	0.58		0.31	0.21	U	-0.0007	0.17	U	0.40	0.25	U
Thallium 208	-0.058	0.080	U	4.3	1.2		1.49	0.54		0.019	0.099	U	-0.02	0.10	U	0.38	0.19	
Thorium 232	0.12	0.14	J	4.04	0.996		1.68	0.57		0.30	0.20		-0.0007	0.17	U	0.40	0.25	J
Thorium 234	-0.06	0.24	U	114	15		23.2	3.8		-0.30	0.30	U	0.25	0.31	U	5.6	1.1	
Uranium 235	-0.23	0.27	U	4.7	1.3		1.01	0.96		-0.19	0.27	U	0.02	0.28	U	0.55	0.41	
Uranium 238	-0.30	0.41	U	121	15		29.2	4.5		-0.76	0.49	UJ	0.25	0.49	U	6.2	1.5	

Notes:
Value/Uncertainty/Qualifer
U - not detected
J - estimated value

Table 5
GTE Operations Support Incorporated
Former Sylvania Electric Products Facility - Hicksville, New York

Gamma Spectroscopy Data

Location	U-056			U-056			U-056			U-057			U-057			U-058		
Client Sample Description	U-56(10.5-11.5)			U-56(19.5-20)			U-56(5.5-6)			U-57(0.5-1.5)			U-57(19.5-20)			U-58 (2.5-3)		
Depth	10.5-11.5 ft			19.5-20 ft			5.5-6 ft			0.5-1.5 ft			19.5-20 ft			2.5-3 ft		
Date Sampled	10/17/02			10/17/02			10/17/02			10/17/02			10/17/02			10/11/02		
Property ID	70 Property			70 Property			70 Property			70 Property			70 Property			70 Property		
Units	pCi/g			pCi/g			pCi/g			pCi/g			pCi/g			pCi/g		
Actinium 228	0.17	0.12	U	0.08	0.14	U	0.20	0.15	U	0.56	0.25		0.05	0.13	U	0.51	0.26	
Bismuth 212	0.18	0.35	U	0.16	0.50	U	0.04	0.41	U	0.35	0.50	U	0.02	0.37	U	0.68	0.61	U
Bismuth 214	0.075	0.057	U	0.060	0.076	U	0.123	0.077	U	0.31	0.14		0.037	0.055	U	0.33	0.13	
Lead 212	0.080	0.059	U	0.106	0.072		0.106	0.073		0.289	0.084		-0.002	0.044	U	0.41	0.12	
Lead 214	0.063	0.057	U	0.110	0.077	U	0.098	0.089	U	0.31	0.10		0.083	0.065	U	0.27	0.11	
Potassium 40	2.74	0.99		2.25	0.82		6.0	1.8		6.5	1.5					6.5	1.5	
Protactinium 234M	-0.7	3.5	U	-2.9	3.0	U	3.3	3.8	U	-0.6	5.4	U	-1.5	3.5	U	12.0	7.3	
Radium 226	-0.072	0.086	U	0.09	0.10	U	0.18	0.10	J	0.45	0.15	J	0.116	0.093	U	0.38	0.15	J
Radium 228	0.18	0.15	U	0.03	0.12	U	0.09	0.14	U	0.27	0.18	U	0.11	0.12	U	0.38	0.23	U
Thallium 208	0.050	0.086	U	0.070	0.097	U	0.05	0.11	U	0.21	0.16	U	-0.034	0.082	U	0.55	0.23	
Thorium 232	0.17	0.15	J	0.05	0.12	U	0.08	0.14	U	0.27	0.17	J	0.11	0.12	J	0.39	0.12	
Thorium 234	-0.39	0.25	UJ	-0.35	0.27	UJ	-0.27	0.30	U	3.93	0.93		-0.14	0.26	U	12.6	2.0	
Uranium 235	-0.31	0.28	UJ	-0.08	0.27	U	0.10	0.26	U	0.27	0.38	U	0.01	0.25	U	1.10	0.51	
Uranium 238	-0.19	0.43	U	-0.12	0.49	U	-0.50	0.57	U	4.6	1.3		-0.44	0.41	UJ	12.8	2.6	

Notes:
Value/Uncertainty/Qualifer
U - not detected
J - estimated value

Table 5
GTE Operations Support Incorporated
Former Sylvania Electric Products Facility - Hicksville, New York

Gamma Spectroscopy Data

Location	U-058			U-059			U-059			U-059			U-060			U-060		
Client Sample Description	U-58 (7.5-8)			U-59 (1.5-2.5)			U-59 (6-1.5)			U-59 (7.5-8)			U-60 (2.5-3)			U-60 (7.5-8)		
Depth	7.5-8 ft			1.5-2.5 ft			0.5-1.5 ft			7.5-8 ft			2.5-3 ft			7.5-8 ft		
Date Sampled	10/11/02			10/11/02			10/11/02			10/11/02			10/11/02			10/11/02		
Property ID	70 Property			70 Property			70 Property			70 Property			70 Property			70 Property		
Units	pCi/g			pCi/g			pCi/g			pCi/g			pCi/g			pCi/g		
Actinium 228	0.24	0.25	U	5.2	1.6		6.9	2.0		0.19	0.20	U	0.83	0.40		0.85	0.42	
Bismuth 212	-0.21	0.42	U	3.8	1.9		8.7	2.7		-0.06	0.46	U	1.01	0.79	U	1.29	0.76	U
Bismuth 214	0.27	0.12		0.63	0.29		0.71	0.31		0.21	0.13	U	0.51	0.19		0.64	0.18	
Lead 212	0.266	0.094		4.62	0.67		6.67	0.87		0.251	0.097		0.59	0.15		0.77	0.15	
Lead 214	0.23	0.11		0.77	0.26		0.67	0.33		0.23	0.10		0.78	0.19		0.55	0.17	
Potassium 40	4.9	1.3		9.1	2.3		10.5	2.3		6.0	1.4		10.6	2.3		8.4	2.0	
Protactinium 234M	6.6	4.7	U	25	11		160	33		-1.2	5.5	U	6.8	7.9	U	-1.3	3.5	U
Radium 226	0.15	0.14	U	0.97	0.27	J	0.80	0.26	J	0.40	0.18	J	0.78	0.24	J	0.50	0.23	J
Radium 228	0.38	0.25	U	6.4	1.2		5.0	1.0		0.30	0.24	U	0.76	0.30		0.92	0.36	
Thallium 208	0.27	0.16	U	4.6	1.2		5.8	1.5		0.30	0.16	U	0.84	0.30		0.84	0.32	
Thorium 232	0.251	0.088		6.3	1.2		4.9	1.0		0.31	0.23		0.55	0.14		0.91	0.36	
Thorium 234	5.5	1.3		19.2	2.9		139	18		1.10	0.50		7.7	1.5		0.08	0.50	U
Uranium 235	0.43	0.41		2.83	0.96		7.3	1.8		-0.13	0.34	U	0.44	0.55	U	0.17	0.48	U
Uranium 238	6.4	1.4		16.6	4.2		141	17		1.3	1.1		7.2	1.9		-0.28	0.88	U

Notes:
Value/Uncertainty/Qualifer
U - not detected
J - estimated value

Table 5
GTE Operations Support Incorporated
Former Sylvania Electric Products Facility - Hicksville, New York

Gamma Spectroscopy Data

Location	U-061		U-061		U-062		U-062		U-063		U-063	
Client Sample Description	U-61 (6-1.5)		U-61 (7.5-8)		U-62 (1-1.5)		U-62 (7.5-8)		U-63 (1-1.5)		U-63 (7.5-8)	
Depth	0.5-1.5 ft		7.5-8 ft		1-1.5 ft		7.5-8 ft		1-1.5 ft		7.5-8 ft	
Date Sampled	10/11/02		10/11/02		10/12/02		10/12/02		10/12/02		10/12/02	
Property ID	70 Property		70 Property		70 Property		70 Property		70 Property		70 Property	
Units	pCi/g		pCi/g		pCi/g		pCi/g		pCi/g		pCi/g	
Actinium 228	4.1	1.2	0.51	0.22	1.29	0.50	0.15	0.17 U	0.84	0.40	1.58	0.59
Bismuth 212	4.6	2.4	0.57	0.60 U	1.5	1.1 U	0.20	0.45 U	1.5	1.0 U	2.3	1.1 U
Bismuth 214	0.52	0.29	0.35	0.14	0.38	0.19	0.196	0.098 U	0.54	0.24	1.29	0.30
Lead 212	3.68	0.51	0.45	0.12	1.21	0.25	0.238	0.082	0.77	0.20	1.12	0.24
Lead 214	0.59	0.23	0.41	0.12	0.47	0.23	0.27	0.10	0.73	0.24	1.16	0.27
Potassium 40	10.2	2.6	6.9	1.4	7.1	1.8	4.9	1.2	10.6	2.1	14.9	2.8
Protactinium 234M	199	31	-0.9	4.0 U	101	20	1.0	3.4 U	9.3	8.4 U	5.0	7.2 U
Radium 226	0.51	0.20 J	0.37	0.17 J	0.51	0.26 J	0.29	0.13 J	0.48	0.33 J	1.27	0.36
Radium 228	3.44	0.82	0.31	0.23 U	1.72	0.51	0.35	0.18 U	0.74	0.37 U	1.38	0.57
Thallium 208	2.76	0.87	0.56	0.24	1.26	0.44	0.23	0.14 U	0.77	0.37	1.19	0.46
Thorium 232	3.41	0.81	0.43	0.11	1.70	0.51	0.35	0.18	0.79	0.36	1.37	0.57
Thorium 234	137	18	1.01	0.52	72.7	9.6	0.95	0.54	9.0	1.9	0.42	0.75 U
Uranium 235	6.0	1.6	0.06	0.38 U	4.8	1.5 J	-0.24	0.32 U	0.14	0.61 U	-0.36	0.65 U
Uranium 238	144	17	1.07	0.80	76	10	0.81	0.70 U	9.6	2.3	0.6	1.3 U

Notes:
Value/Uncertainty/Qualifer
U - not detected
J - estimated value

Table 5
GTE Operations Support Incorporated
Former Sylvania Electric Products Facility - Hicksville, New York

Gamma Spectroscopy Data

Location	U-064			U-064			U-065B			U-065B			U-066			U-066		
Client Sample Description	U-64 (11.5-12)			U-64 (2.5-3)			U-65B (11.5-12)			U-65B (2.5-3)			U-66 (2-2.5)			U-66 (7.5-8)		
Depth	11.5-12 ft			2.5-3 ft			11.5-12 ft			2.5-3 ft			2-2.5 ft			7.5-8 ft		
Date Sampled	10/13/02			10/13/02			10/13/02			10/13/02			10/13/02			10/13/02		
Property ID	100 Property			100 Property			100 Property			100 Property			100 Property			100 Property		
Units	pCi/g			pCi/g			pCi/g			pCi/g			pCi/g			pCi/g		
Actinium 228	0.002	0.13	U	0.64	0.31		0.12	0.16	U	3.9	1.2		1.22	0.49		0.29	0.20	U
Bismuth 212	0.005	0.34	U	0.95	0.67	U	0.47	0.40	U	3.5	1.5		0.96	0.84	U	1.13	0.76	U
Bismuth 214	0.087	0.068	U	0.38	0.13		0.165	0.082	U	0.52	0.18		0.73	0.23		0.161	0.099	U
Lead 212	0.064	0.054	U	0.32	0.12		0.121	0.055		3.36	0.47		0.72	0.18		0.25	0.11	
Lead 214	0.078	0.059	U	0.30	0.13		0.095	0.081		0.44	0.16		0.82	0.23		0.27	0.13	
Potassium 40	4.2	1.1		6.8	1.6		3.9	1.3		6.5	1.6		11.3	2.4		8.4	1.9	
Protactinium 234M	-1.5	3.6	U	34	11		3.1	3.3	U	12.2	7.3	U	-4.3	6.7	U	2.0	4.5	U
Radium 226	0.13	0.11	U	0.13	0.17	U	0.17	0.13	J	0.60	0.24	J	0.79	0.30	J	0.08	0.14	U
Radium 228	-0.01	0.16	U	0.48	0.26	U	0.12	0.16	U	2.53	0.61		0.79	0.43		0.26	0.25	U
Thallium 208	0.011	0.092	U	0.42	0.22		0.12	0.11	U	3.32	0.88		0.48	0.31	U	0.16	0.14	U
Thorium 232	-0.005	0.16	U	0.30	0.12	J	0.13	0.16	J	2.50	0.61		0.78	0.42	J	0.25	0.25	J
Thorium 234	-0.19	0.26	U	19.0	3.0		-0.41	0.30	UJ	10.5	1.7		0.11	0.63	U	-0.14	0.40	U
Uranium 235	-0.06	0.27	U	1.25	0.74		0.18	0.28	U	0.47	0.81	U	0.12	0.61	U	-0.39	0.39	U
Uranium 238	-0.69	0.43	UJ	20.8	3.3		-0.34	0.47	U	9.5	2.1		0.3	1.0	U	0.06	0.82	U

Notes:
Value/Uncertainty/Qualifer
U - not detected
J - estimated value

Table 5
GTE Operations Support Incorporated
Former Sylvania Electric Products Facility - Hicksville, New York

Gamma Spectroscopy Data

Location	U-067			U-067			U-068			U-068			U-068			U-070		
Client Sample Description	U-67 (2-2.5)			U-67 (7.5-8)			PMC-6			U-68 (2-3)			U-68 (6.5-8)			U-70 (2.5-3)		
Depth	2-2.5 ft			7.5-8 ft			2-3 ft			2-3 ft			6.5-8 ft			2.5-3 ft		
Date Sampled	10/13/02			10/13/02			10/13/02			10/13/02			10/13/02			10/14/02		
Property ID	100 Property			100 Property			100 Property			100 Property			100 Property			100 Property		
Units	pCi/g			pCi/g			pCi/g			pCi/g			pCi/g			pCi/g		
Actinium 228	0.60	0.46	U	0.40	0.20		0.47	0.39	U	0.68	0.60	U	0.38	0.19		0.53	0.30	
Bismuth 212	0.1	1.6	U	0.66	0.54	U	0.5	1.4	U	1.2	1.3	U	0.08	0.45	U	0.78	0.59	U
Bismuth 214	0.33	0.22	U	0.242	0.092		0.14	0.19	U	0.81	0.29		0.273	0.094		0.20	0.11	U
Lead 212	0.51	0.28		0.239	0.074		0.41	0.19		0.63	0.18		0.233	0.093		0.35	0.11	
Lead 214	0.32	0.25	U	0.276	0.084		0.27	0.21	U	0.47	0.22		0.204	0.090		0.31	0.12	
Potassium 40	5.3	1.5		8.0	1.6		6.6	1.8		5.4	1.5		3.9	1.5		5.7	1.2	
Protactinium 234M	542	72		0.7	4.5	U	275	45		283	43		3.6	4.1	U	34	12	
Radium 226	0.82	0.37	J	0.25	0.11	J	0.36	0.30	J	0.84	0.29	J	0.20	0.12	J	0.39	0.18	J
Radium 228	0.43	0.57	U	0.32	0.22	U	0.62	0.48	U	0.45	0.51	U	0.16	0.19	U	0.34	0.23	U
Thallium 208	0.57	0.44	U	0.21	0.13	U	-0.04	0.30	U	0.47	0.38	U	0.32	0.15		0.32	0.19	
Thorium 232	0.39	0.57	J	0.31	0.22	J	0.60	0.48	J	0.44	0.50	J	0.16	0.19	J	0.34	0.23	
Thorium 234	430	59		2.18	0.66		206	27		231	30		1.75	0.62		33.6	4.5	
Uranium 235	23.7	5.0		-0.41	0.34	UJ	11.4	2.5		12.7	2.8		-0.41	0.34	UJ	1.60	0.83	
Uranium 238	466	50		1.7	1.0		216	26		244	25		0.72	0.74		35.0	4.7	

Notes:
Value/Uncertainty/Qualifer
U - not detected
J - estimated value

Table 5
GTE Operations Support Incorporated
Former Sylvania Electric Products Facility - Hicksville, New York

Gamma Spectroscopy Data

Location	U-070			U-071			U-071			U-072			U-073			U-073		
Client Sample Description	U-70 (7.5-8)			U-71 (1.5-2)			U-71 (7.5-8)			U-72 (2.5-3.5)			U-73 (2-2.5)			U-73 (7.5-8)		
Depth	7.5-8 ft			1.5-2 ft			7.5-8 ft			2.5-3.5 ft			2-2.5 ft			7.5-8 ft		
Date Sampled	10/14/02			10/14/02			10/14/02			10/30/02			10/14/02			10/14/02		
Property ID	100 Property			100 Property			100 Property			100 Property			100 Property			100 Property		
Units	pCi/g			pCi/g			pCi/g			pCi/g			pCi/g			pCi/g		
Actinium 228	0.80	0.31		1.74	0.63		0.43	0.22		0.97	0.44		0.47	0.34	U	0.23	0.17	U
Bismuth 212	0.75	0.52	U	1.7	1.2	U	0.49	0.48	U	1.02	0.79	U	0.7	1.0	U	0.19	0.50	U
Bismuth 214	0.33	0.12		0.97	0.28		0.202	0.0996		0.47	0.16		0.82	0.26		0.24	0.11	
Lead 212	0.47	0.16		1.14	0.25		0.302	0.093		0.89	0.17		0.60	0.21		0.163	0.078	
Lead 214	0.27	0.11		1.04	0.27		0.34	0.11		0.43	0.14		0.63	0.21		0.220	0.094	
Potassium 40	5.4	1.5		11.4	2.9		4.8	1.4		7.5	1.6		7.3	1.9		7.1	1.4	
Protactinium 234M	18.7	9.4		2.8	6.9	U	2.2	3.9	U	11.0	6.8	U	29	12		2.7	3.6	U
Radium 226	0.38	0.18	J	1.13	0.45		0.21	0.13	J	0.30	0.23	J	0.97	0.36	J	0.1	0.12	U
Radium 228	0.32	0.23	U	0.96	0.48	U	0.41	0.19		0.78	0.36		1.16	0.43		0.26	0.20	U
Thallium 208	0.52	0.20		1.32	0.50		0.15	0.15	U	0.81	0.32		0.68	0.32		0.19	0.14	U
Thorium 232	0.44	0.15		1.08	0.23		0.39	0.19		0.77	0.35		1.15	0.42		0.26	0.20	
Thorium 234	11.1	1.9		0.65	0.81	U	-0.10	0.30	U	11.2	1.7		18.6	3.3		-0.05	0.33	U
Uranium 235	0.19	0.45	U	0.10	0.65	U	-0.51	0.37	UJ	0.06	0.63	U	0.57	0.74	U	0.05	0.35	U
Uranium 238	12.5	2.6		0.8	1.3	U	-0.17	0.42	U	11.7	2.9		21.7	3.7		0.23	0.56	U

Notes:
Value/Uncertainty/Qualifer
U - not detected
J - estimated value

Table 5
GTE Operations Support Incorporated
Former Sylvania Electric Products Facility - Hicksville, New York

Gamma Spectroscopy Data

Location	U-074			U-074			U-074B			U-075A			U-075B			U-075B		
Client Sample Description	MSB-1			U-74 (11.5-12)			U-74B(19.5)			U-75 (7.0-7.5)			U-75B (2.5-3)			U-75B (6.5-7)		
Depth	11.5-12 ft			11.5-12 ft			19.5-19.5 ft			7-7.5 ft			2.5-3 ft			6.5-7 ft		
Date Sampled	10/14/02			10/14/02			10/22/02			10/14/02			10/14/02			10/14/02		
Property ID	100 Property			100 Property			100 Property			100 Property			100 Property			100 Property		
Units	pCi/g			pCi/g			pCi/g			pCi/g			pCi/g			pCi/g		
Actinium 228	0.43	0.23		0.17	0.20	U	0.17	0.17	U	43	11		24.0	6.4		5.0	1.4	
Bismuth 212	0.31	0.55	U	0.32	0.57	U	0.0001	0.79	U	44.3	7.6		25.5	4.5		5.1	1.8	
Bismuth 214	0.14	0.11	U	0.24	0.10	U	0.09	0.12	U	0.25	0.32	U	0.44	0.26	U	0.28	0.14	U
Lead 212	0.125	0.080		0.214	0.085		0.18	0.12		39.2	4.9		19.6	2.5		4.43	0.59	
Lead 214	0.19	0.10		0.17	0.10		0.12	0.11	U	0.30	0.32	U	0.37	0.24	U	0.22	0.18	
Potassium 40	6.5	1.6		6.6	1.5		2.9	1.6		7.5	2.5		9.0	2.3		2.8	1.3	
Protactinium 234M	18	11		21	10		5.1	6.9	U	23	19		42	18		36	12	
Radium 226	-0.11	0.13	U	0.25	0.17	J	-0.07	0.15	U	0.43	0.57	U	0.30	0.47	U	0.21	0.12	U
Radium 228	0.19	0.22	U	0.19	0.25	U	0.27	0.29	U	36.2	4.4		17.6	2.5		3.68	0.74	
Thallium 208	0.20	0.15	U	0.22	0.17	U	0.08	0.17	U	38.8	9.0		20.6	4.8		5.0	1.3	
Thorium 232	0.18	0.22	J	0.19	0.25		0.24	0.29	J	35.8	4.4		17.5	2.5		3.65	0.74	
Thorium 234	15.2	2.4		15.0	2.5		4.3	1.1		67.0	9.5		54.9	7.4		30.1	4.1	
Uranium 235	0.65	0.48		0.67	0.48		0.31	0.52	U	2.4	2.4		1.3	1.9	J	1.35	0.90	
Uranium 238	16.3	2.5		17.5	3.0		4.1	1.6		42.0	7.7		38.4	6.3		28.0	4.6	

Notes:
Value/Uncertainty/Qualifer
U - not detected
J - estimated value

Table 5
GTE Operations Support Incorporated
Former Sylvania Electric Products Facility - Hicksville, New York

Gamma Spectroscopy Data

Location	U-075E			U-076			U-076			U-077			U-077			U-078		
Client Sample Description	U-75E (11.5-12)			U-76(1-2)			U-76(7-8)			U-77(2.5-3)			U-77(7.5-8)			U-78(2.5-3.5)		
Depth	11.5-12 ft			1-2 ft			7-8 ft			2.5-3 ft			7.5-8 ft			2.5-3.5 ft		
Date Sampled	10/14/02			10/16/02			10/16/02			10/16/02			10/16/02			10/17/02		
Property ID	100 Property			70 Property			70 Property			70 Property			70 Property			100 Property		
Units	pCi/g			pCi/g			pCi/g			pCi/g			pCi/g			pCi/g		
Actinium 228	0.47	0.24		0.84	0.46		0.20	0.17	U	0.71	0.37		0.56	0.30	U	1.75	0.66	
Bismuth 212	0.71	0.65	U	1.20	0.78	U	0.30	0.38	U	0.29	0.75	U	1.22	0.83	U	1.6	1.4	U
Bismuth 214	0.33	0.15		0.57	0.17		0.180	0.081	U	0.33	0.18		0.69	0.18		0.79	0.25	
Lead 212	0.34	0.12		0.71	0.17		0.097	0.073		0.48	0.15		0.66	0.18		1.04	0.25	
Lead 214	0.36	0.14		0.56	0.17		0.092	0.063	U	0.36	0.15		0.70	0.20		0.87	0.25	
Potassium 40	7.4	1.4		10.3	2.2		4.9	1.3		7.8	1.8		7.1	1.6		7.0	1.9	
Protactinium 234M	23	12		5.8	5.6	U	1.7	2.6	U	48	13		3.9	4.9	U	202	37	
Radium 226	0.13	0.17	U	0.63	0.26	J	0.201	0.096	J	0.32	0.26	J	0.91	0.25	J	0.42	0.36	U
Radium 228	0.23	0.24	U	0.92	0.40		0.06	0.13	U	0.63	0.30		0.59	0.30	U	1.50	0.56	
Thallium 208	0.27	0.19	U	0.81	0.31		0.067	0.098	U	0.62	0.28		0.64	0.28		1.55	0.53	
Thorium 232	0.26	0.24		0.91	0.40		0.07	0.13	U	0.46	0.14		0.59	0.30		0.98	0.23	J
Thorium 234	19.2	2.9		3.7	1.0		-0.06	0.28	U	31.4	4.8		0.15	0.54	U	141	20	
Uranium 235	0.99	0.74	J	-0.38	0.52	U	0.05	0.27	U	1.24	0.50		0.04	0.47	U	7.0	2.3	
Uranium 238	19.8	2.9		3.8	2.1		-0.47	0.42	UJ	35.7	5.3		0.67	0.91	U	146	17	

Notes:
Value/Uncertainty/Qualifer
U - not detected
J - estimated value

Table 5
GTE Operations Support Incorporated
Former Sylvania Electric Products Facility - Hicksville, New York

Gamma Spectroscopy Data

Location	U-078			U-079C			U-079C			U-081			U-082			U-082		
Client Sample Description	U-78(7.5-8)			U-79C(3-3.5)			U-79C(7.5-8)			U-81(7.5-8.0)			U-82(1.5-2)			U-82(11.5-12)		
Depth	7.5-8 ft			3-3.5 ft			7.5-8 ft			7.5-8 ft			1.5-2 ft			11.5-12 ft		
Date Sampled	10/17/02			10/17/02			10/17/02			10/18/02			10/18/02			10/18/02		
Property ID	100 Property			100 Property			100 Property			100 Property			100 Property			100 Property		
Units	pCi/g			pCi/g			pCi/g			pCi/g			pCi/g			pCi/g		
Actinium 228	0.24	0.15	U	1.07	0.54		0.19	0.14	U	0.92	0.42		1.54	0.53		0.13	0.16	U
Bismuth 212	0.20	0.45	U	1.7	1.2	U	0.32	0.45	U	1.49	0.88	U	1.7	1.1	U	0.30	0.43	U
Bismuth 214	0.126	0.093	U	0.76	0.24		0.202	0.084		0.64	0.22		0.37	0.22		0.193	0.086	U
Lead 212	0.190	0.078		0.81	0.24		0.152	0.078		0.72	0.18		1.16	0.27		0.201	0.066	
Lead 214	0.170	0.071		0.77	0.27		0.191	0.099		0.68	0.20		0.45	0.17		0.138	0.092	U
Potassium 40	5.4	1.5		9.1	2.2		6.8	1.3		7.7	1.9		7.4	1.6		6.3	1.3	
Protactinium 234M	1	3.1	U	98	22		6.4	4.8	U	2.9	4.7	U	53	14		3.3	4.0	U
Radium 226	0.134	0.096	U	0.61	0.33	J	0.08	0.10	U	0.47	0.28	J	0.47	0.29	J	0.05	0.10	U
Radium 228	0.20	0.14	U	1.06	0.48		0.21	0.18	U	0.70	0.36	U	1.43	0.44		0.15	0.17	U
Thallium 208	0.18	0.11	U	1.32	0.47		0.12	0.11	U	0.77	0.32		1.04	0.40		0.16	0.12	U
Thorium 232	0.20	0.14	J	0.76	0.23	J	0.21	0.18	J	0.70	0.36		1.42	0.44		0.15	0.17	
Thorium 234	0.08	0.34	U	85	11		-0.12	0.32	U	0.32	0.62	U	38.4	5.2		0.79	0.35	
Uranium 235	0.03	0.27	U	4.6	1.8		-0.002	0.33	U	0.004	0.54	U	1.88	0.65		-0.13	0.30	U
Uranium 238	0.09	0.52	U	101	13		0.56	0.56	U	0.7	1.1	U	43.6	6.1		-0.18	0.55	U

Notes:
Value/Uncertainty/Qualifer
U - not detected
J - estimated value

Table 5
GTE Operations Support Incorporated
Former Sylvania Electric Products Facility - Hicksville, New York

Gamma Spectroscopy Data

Location	U-083			U-083			U-084			U-084			U-085			U-085		
Client Sample Description	U-83(11.5-12)			U-83(2.5-3)			U-84(2.5-3)			U-84(7.5-8)			U-85(2.5-3)			U-85(7.5-8)		
Depth	11.5-12 ft			2.5-3 ft			2.5-3 ft			7.5-8 ft			2.5-3 ft			7.5-8 ft		
Date Sampled	10/18/02			10/18/02			10/18/02			10/18/02			10/18/02			10/18/02		
Property ID	100 Property			100 Property			100 Property			100 Property			100 Property			100 Property		
Units	pCi/g			pCi/g			pCi/g			pCi/g			pCi/g			pCi/g		
Actinium 228	-0.01	0.13	U	0.72	0.39		1.58	0.56		0.35	0.20	U	0.83	0.38		0.27	0.19	U
Bismuth 212	0.45	0.54	U	1.28	0.78	U	1.79	0.92	U	0.37	0.57	U	1.6	1.1	U	0.92	0.56	U
Bismuth 214	0.101	0.077	U	0.23	0.16	U	0.40	0.16		0.233	0.092		0.49	0.21		0.30	0.12	
Lead 212	0.074	0.054	U	0.70	0.16		1.26	0.22		0.229	0.094		0.66	0.20		0.34	0.11	
Lead 214	0.157	0.077	U	0.40	0.16		0.30	0.13		0.28	0.10		0.61	0.19		0.176	0.097	U
Potassium 40	6.4	1.6		6.3	1.4		6.9	1.5		7.0	1.5		7.9	1.6		6.3	1.4	
Protactinium 234M	0.06	3.9	U	63	14		31	10		2.1	4.1	U	73	23		0.3	3.6	U
Radium 226	0.08	0.10	U	0.13	0.18	U	0.45	0.26	J	0.18	0.15	U	0.38	0.23	J	0.17	0.13	U
Radium 228	0.14	0.16	U	0.86	0.32		1.02	0.40		0.24	0.18	U	0.71	0.46		0.42	0.21	U
Thallium 208	0.090	0.099	U	0.89	0.32		1.27	0.40		0.14	0.14	U	0.87	0.37		0.32	0.17	U
Thorium 232	0.13	0.16	J	0.85	0.32		1.01	0.39		0.25	0.18		0.70	0.46		0.42	0.21	
Thorium 234	-0.04	0.33	U	46.5	6.5		19.9	2.8		5.3	1.1		64.3	8.9		0.56	0.42	U
Uranium 235	0.20	0.32	U	2.3	1.0		0.75	0.38		0.54	0.41		3.5	1.4		-0.17	0.32	U
Uranium 238	0.39	0.59	U	49.7	6.8		22.0	3.8		5.5	1.6		70.3	9.3		0.74	0.74	U

Notes:
Value/Uncertainty/Qualifer
U - not detected
J - estimated value

Table 5
GTE Operations Support Incorporated
Former Sylvania Electric Products Facility - Hicksville, New York

Gamma Spectroscopy Data

Location	U-086B			U-086B			U-087			U-087			U-089			U-089B		
Client Sample Description	U-86B (19.5-20)			U-86B (2.5-3)			U-87(2.5-3)			U-87(6.5-8)			U-89 (2-3)			U-89B (2.5-3)		
Depth	19.5-20 ft			2.5-3 ft			2.5-3 ft			6.5-8 ft			2-3 ft			2.5-3 ft		
Date Sampled	10/19/02			10/19/02			10/18/02			10/18/02			10/19/02			10/19/02		
Property ID	100 Property			100 Property			100 Property			100 Property			100 Property			100 Property		
Units	pCi/g			pCi/g			pCi/g			pCi/g			pCi/g			pCi/g		
Actinium 228	0.09	0.12	U	1.26	0.46		1.03	0.54		0.15	0.16	U	0.65	0.32		1.18	0.40	
Bismuth 212	0.1	0.40	U	1.31	0.76	U	1.2	1.0	U	0.48	0.35	U	0.78	0.68	U	0.72	0.69	U
Bismuth 214	0.089	0.061	U	0.22	0.14	U	0.42	0.24		0.211	0.092		0.45	0.15		0.23	0.12	
Lead 212	0.072	0.040		1.09	0.20		1.04	0.20		0.160	0.065		0.75	0.17		0.68	0.15	
Lead 214	0.087	0.073	U	0.29	0.14		0.52	0.17		0.245	0.086		0.42	0.15		0.21	0.14	
Potassium 40	2.91	0.84		5.0	1.2		9.2	1.8		5.5	1.3		6.9	1.6		6.9	1.4	
Protactinium 234M	4.0	4.1	U	22.3	8.2		133	26		3.0	3.0	U	5.7	5.4	U	12.5	8.9	
Radium 226	0.003	0.088	U	-0.008	0.15	U	0.22	0.23	U	0.08	0.11	U	0.37	0.20	J	0.26	0.15	J
Radium 228	0.04	0.12	U	1.04	0.38		0.69	0.47		0.34	0.17	U	0.54	0.30	U	0.60	0.30	
Thallium 208	0.047	0.088	U	1.12	0.35		1.17	0.40		0.02	0.10	U	0.74	0.30		0.62	0.26	
Thorium 232	0.04	0.12	U	1.03	0.38		0.69	0.46		0.32	0.17		0.70	0.15		0.59	0.30	
Thorium 234	3.12	0.77		17.8	2.6		114	15		0.14	0.33	U	8.6	1.8		9.1	1.4	
Uranium 235	0.08	0.28	U	0.85	0.35		6.2	1.4		0.13	0.31	U	0.46	0.49	J	0.08	0.45	U
Uranium 238	3.6	1.3		18.5	2.8		122	15		-0.03	0.51	U	9.1	2.4		9.0	1.7	

Notes:
Value/Uncertainty/Qualifer
U - not detected
J - estimated value

Table 5
GTE Operations Support Incorporated
Former Sylvania Electric Products Facility - Hicksville, New York

Gamma Spectroscopy Data

Location	U-089B			U-090			U-091			U-092			U-092			U-093		
Client Sample Description	U-89B (7.5-8)			U-90(1-2)			U-91(2.5-3)			U-92 (19.5-20)			U-92 (2-2.5)			U-93 (1-2.5)		
Depth	7.5-8 ft			1-2 ft			2.5-3 ft			19.5-20 ft			2-2.5 ft			1-2.5 ft		
Date Sampled	10/19/02			10/18/02			10/18/02			10/19/02			10/19/02			10/19/02		
Property ID	100 Property			140 Property			140 Property			100 Property			100 Property			100 Property		
Units	pCi/g			pCi/g			pCi/g			pCi/g			pCi/g			pCi/g		
Actinium 228	0.45	0.27	U	1.12	0.60		2.58	0.86		0.15	0.13	U	1.40	0.49		0.63	0.29	
Bismuth 212	0.83	0.57	U	1.5	1.0	U	3.4	1.5		0.15	0.37	U	2.4	1.0		0.88	0.81	U
Bismuth 214	0.27	0.15	U	1.03	0.26		0.55	0.25		0.108	0.070	U	0.29	0.12		0.45	0.20	
Lead 212	0.50	0.16		1.04	0.22		1.90	0.34		0.099	0.055		1.49	0.24		0.55	0.14	
Lead 214	0.35	0.12		0.86	0.22		0.63	0.22		0.140	0.075		0.29	0.11		0.41	0.16	
Potassium 40	7.9	1.8		9.2	2.6		9.2	2.0		3.6	1.1		6.4	1.5		6.9	1.7	
Protactinium 234M	2.4	4.8	U	5.6	7.4	U	126	28		-1.6	3.6	U	13.5	6.6	U	71	17	
Radium 226	0.27	0.16	J	1.04	0.31		0.42	0.40	J	0.124	0.084	U	0.19	0.18	U	0.36	0.22	J
Radium 228	0.35	0.26	U	0.86	0.40		1.95	0.66		0.17	0.11	U	1.06	0.34		0.42	0.32	U
Thallium 208	0.48	0.20		0.80	0.40		2.05	0.63		0.14	0.10	U	1.64	0.47		0.56	0.27	
Thorium 232	0.35	0.26		0.85	0.39		1.93	0.66		0.17	0.11		1.05	0.34		0.42	0.32	
Thorium 234	0.77	0.70		2.24	0.70		97	13		0.51	0.44	U	12.0	1.8		45.2	6.1	
Uranium 235	0.02	0.39	U	0.42	0.68	U	5.7	2.0		0.05	0.24	U	0.67	0.59		2.43	0.99	
Uranium 238	1.6	1.3		2.2	1.6		103	13		0.32	0.50	U	11.5	2.1		46.8	6.1	

Notes:
Value/Uncertainty/Qualifer
U - not detected
J - estimated value

Table 5
GTE Operations Support Incorporated
Former Sylvania Electric Products Facility - Hicksville, New York

Gamma Spectroscopy Data

Location	U-093			U-094			U-094			U-094			U-095			U-095		
Client Sample Description	U-93 (19-19.5)			U-94(11.5-12)			U-94(2.5-4)			U-94DUP(11.5-12)			U-95 (19-19.5)			U-95 (2.5-3.5)		
Depth	19-19.5 ft			11.5-12 ft			2.5-4 ft			11.5-12 ft			19-19.5 ft			2.5-3.5 ft		
Date Sampled	10/19/02			10/22/02			10/22/02			10/22/02			10/20/02			10/20/02		
Property ID	100 Property			100 Property			100 Property			100 Property			100 Property			100 Property		
Units	pCi/g			pCi/g			pCi/g			pCi/g			pCi/g			pCi/g		
Actinium 228	0.16	0.14	U	0.24	0.22	U	0.76	0.31		0.31	0.24	U	0.002	0.087	U	1.20	0.49	
Bismuth 212	0.00006	0.36	U	0.29	0.60	U	0.76	0.68	U	0.12	0.51	U	0.13	0.34	U	0.7	1.1	U
Bismuth 214	0.158	0.084	U	0.06	0.11	U	0.49	0.16		0.22	0.12	U	0.077	0.059	U	0.65	0.25	
Lead 212	0.060	0.059	U	0.118	0.089	U	0.44	0.13		0.137	0.079		0.043	0.039	U	0.65	0.20	
Lead 214	0.145	0.079	U	0.077	0.095	U	0.26	0.14		0.158	0.090	U	0.118	0.055	U	0.56	0.21	
Potassium 40	3.41	0.97					6.1	1.3		3.4	2.0		2.3	1.1		9.5	1.9	
Protactinium 234M	0.09	3.8	U	3.6	6.3	U	37	11		-0.8	4.8	U	-2.1	2.8	U	105	22	
Radium 226	0.1	0.10	U	-0.02	0.13	U	0.23	0.18	J	0.11	0.14	U	0.011	0.078	U	0.64	0.33	J
Radium 228	0.11	0.16	U	0.22	0.25	U	0.62	0.30		0.02	0.21	U	0.16	0.14	U	1.06	0.50	
Thallium 208	0.21	0.13	U	0.09	0.14	U	0.37	0.21		0.05	0.14	U	-0.033	0.063	U	0.84	0.34	
Thorium 232	0.13	0.15		0.13	0.26	U	0.61	0.30		0.008	0.21	U	0.16	0.14		1.05	0.49	
Thorium 234	-0.41	0.27	UJ	-0.56	0.35	UJ	19.9	3.2		-0.47	0.37	UJ	0.23	0.28	U	87	11	
Uranium 235	-0.10	0.28	U	-0.19	0.42	U	1.16	0.65	J	-0.32	0.41	U	-0.03	0.25	U	4.4	1.2	J
Uranium 238	-0.25	0.41	U	-0.25	0.51	U	23.6	4.1		-0.20	0.52	U	0.10	0.46	U	91	12	

Notes:
Value/Uncertainty/Qualifer
U - not detected
J - estimated value

Table 5
GTE Operations Support Incorporated
Former Sylvania Electric Products Facility - Hicksville, New York

Gamma Spectroscopy Data

Location	U-096B			U-096B			U-096B			U-097			U-097			U-098		
Client Sample Description	U-96B			U-96B (1.5-2.5)			U-96B (19-19.5)			U-97(19.5-20)			U-97(2.5-3.5)			U-98 (19.5-20)		
Depth	1.5-2.5 ft			1.5-2.5 ft			19-19.5 ft			19.5-20 ft			2.5-3.5 ft			19.5-20 ft		
Date Sampled	10/20/02			10/20/02			10/20/02			10/22/02			10/22/02			10/21/02		
Property ID	100 Property			100 Property			100 Property			70 Property			70 Property			70 Property		
Units	pCi/g			pCi/g			pCi/g			pCi/g			pCi/g			pCi/g		
Actinium 228	1.56	0.54		1.67	0.63		0.18	0.14	U	-0.01	0.11	U	0.86	0.38		0.07	0.14	U
Bismuth 212	1.64	0.84	U	2.18	0.96		0.75	0.38	U	0.35	0.43	U	0.82	0.89	U	0.17	0.35	U
Bismuth 214	0.20	0.13	U	0.18	0.17	U	0.107	0.067	U	0.087	0.081	U	0.64	0.20		0.052	0.068	U
Lead 212	1.32	0.23		1.30	0.24		0.071	0.055	U	0.059	0.064	U	0.73	0.17		0.053	0.057	U
Lead 214	0.31	0.14		0.28	0.14		0.062	0.063	U	0.075	0.071	U	0.69	0.23		0.080	0.064	U
Potassium 40	5.6	1.3		5.8	1.4		4.14	0.97		3.6	1.2		14.2	3.0		2.6	1.1	
Protactinium 234M	23.7	9.6		23	12		2.4	4.0	U	1.6	3.0	U	-6.4	6.5	U	0.9	2.9	U
Radium 226	0.31	0.23	J	0.02	0.18	U	0.162	0.094	J	0.04	0.10	U	0.78	0.27	J	0.078	0.092	U
Radium 228	1.10	0.49		1.44	0.43		0.04	0.14	U	0.11	0.15	U	0.69	0.35		0.06	0.13	U
Thallium 208	1.30	0.41		1.26	0.42		0.029	0.087	U	0.08	0.11	U	0.59	0.30		0.040	0.077	U
Thorium 232	1.09	0.48		1.43	0.43		0.04	0.14	U	0.11	0.14	J	0.68	0.35		0.07	0.12	U
Thorium 234	19.0	2.7		21.4	3.0		0.34	0.39	U	-0.39	0.26	U	2.58	0.88		-0.16	0.27	U
Uranium 235	0.86	0.58	J	0.87	0.41	J	0.04	0.25	U	-0.08	0.24	U	-0.65	0.56	UJ	-0.004	0.26	U
Uranium 238	19.0	2.6		22.8	3.6		-0.02	0.40	U	-0.14	0.44	U	2.6	1.6		-0.44	0.43	UJ

Notes:
Value/Uncertainty/Qualifer
U - not detected
J - estimated value

Table 5
GTE Operations Support Incorporated
Former Sylvania Electric Products Facility - Hicksville, New York

Gamma Spectroscopy Data

Location	U-098			U-099			U-099			U-100			U-100B			U-100C		
Client Sample Description	U-98 (2.5-3.5)			U-99 (11-11.5)			U-99 (19.5-20)			U-100 (3.5-4)			U-100B (3.5-4)			U-100C (19-19.5)		
Depth	2.5-3.5 ft			11-11.5 ft			19.5-20 ft			3.5-4 ft			3.5-4 ft			19-19.5 ft		
Date Sampled	10/21/02			10/20/02			10/20/02			10/21/02			10/19/02			10/20/02		
Property ID	70 Property			100 Property			100 Property			100 Property			100 Property			100 Property		
Units	pCi/g			pCi/g			pCi/g			pCi/g			pCi/g			pCi/g		
Actinium 228	0.32	0.20	U	0.85	0.38		0.07	0.11	U	1.26	0.51		1.79	0.63		0.39	0.23	U
Bismuth 212	0.25	0.46	U	0.86	0.82	U	0.10	0.45	U	2.01	0.94		2.7	1.1		0.24	0.50	U
Bismuth 214	0.20	0.12	U	0.55	0.21		0.094	0.077	U	0.45	0.18		0.66	0.23		0.009	0.077	U
Lead 212	0.283	0.089		0.63	0.19		0.025	0.047	U	1.34	0.24		1.60	0.28		0.38	0.10	
Lead 214	0.30	0.10		0.57	0.19		0.052	0.069	U	0.43	0.16		0.57	0.21		-0.007	0.061	U
Potassium 40	8.1	1.6		8.8	1.8		2.07	0.91		7.2	1.6		6.4	1.8		3.34	0.93	
Protactinium 234M	1.8	4.7	U	74	18		7.2	4.6	U	26.3	9.7		43	13		4.1	3.5	U
Radium 226	0.25	0.13	J	0.50	0.26	J	0.03	0.11	U	0.17	0.19	U	0.48	0.28	J	-0.1	0.10	U
Radium 228	0.26	0.21	U	0.50	0.39	U	0.02	0.14	U	1.25	0.46		1.62	0.57		0.55	0.25	
Thallium 208	0.21	0.15	U	0.82	0.31		0.12	0.11	U	1.41	0.44		1.72	0.52		0.23	0.17	U
Thorium 232	0.25	0.21		0.49	0.39		0.02	0.14	U	1.24	0.45		1.60	0.56		0.54	0.25	
Thorium 234	2.05	0.78		57.4	7.9		3.61	0.92		15.5	2.5		35.9	5.2		1.25	0.46	
Uranium 235	-0.15	0.37	U	2.4	1.0	J	0.31	0.28	U	1.01	0.69	J	1.49	0.93	J	0.28	0.37	U
Uranium 238	2.5	1.3		56.5	7.5		3.7	1.4		16.1	3.1		40.5	6.0		0.82	0.86	U

Notes:
Value/Uncertainty/Qualifer
U - not detected
J - estimated value

Table 5
GTE Operations Support Incorporated
Former Sylvania Electric Products Facility - Hicksville, New York

Gamma Spectroscopy Data

Location	U-100C			U-101			U-102			U-102			U-103			U-103		
Client Sample Description	U-100C (3-3.5)			U-101 (11-11.5)			U-102 (1.5-3)			U-102 (7.5-8)			U-103 (2-2.5)			U-103 (7.5-8)		
Depth	3-3.5 ft			11-11.5 ft			1.5-3 ft			7.5-8 ft			2-2.5 ft			7.5-8 ft		
Date Sampled	10/20/02			10/19/02			10/19/02			10/19/02			10/19/02			10/19/02		
Property ID	100 Property			100 Property			100 Property			100 Property			100 Property			100 Property		
Units	pCi/g			pCi/g			pCi/g			pCi/g			pCi/g			pCi/g		
Actinium 228	0.96	0.38		0.09	0.14	U	0.88	0.35		0.54	0.29	U	0.55	0.31	U	1.01	0.42	
Bismuth 212	1.10	0.78	U	0.00008	0.43	U	0.38	0.69	U	0.81	0.65	U	0.80	0.78	U	1.04	0.87	U
Bismuth 214	0.34	0.12		-0.008	0.073	U	0.23	0.17	U	0.66	0.19		0.36	0.17		0.60	0.18	
Lead 212	0.67	0.15		0.020	0.057	U	0.63	0.14		0.52	0.14		0.54	0.15		0.67	0.16	
Lead 214	0.33	0.13		0.128	0.085	U	0.32	0.13		0.41	0.15		0.29	0.14		0.54	0.16	
Potassium 40	5.7	1.4		4.4	1.0		7.1	1.7		8.5	1.9		5.8	1.4		10.3	2.2	
Protactinium 234M	18.2	9.0		0.05	3.9	U	9.2	7.2	U	1.7	4.9	U	54	15		4.1	6.1	U
Radium (226)	0.38	0.21	J	0.01	0.12	U	0.24	0.15	J	0.36	0.21	J	0.20	0.17	U	0.50	0.28	J
Radium 228	0.66	0.28		0.19	0.16	U	0.74	0.34		0.52	0.33	U	0.58	0.29		1.02	0.39	
Thallium 208	0.76	0.28		0.064	0.097	U	0.67	0.27		0.52	0.23		0.63	0.26		0.58	0.31	
Thorium 232	0.65	0.28		0.17	0.16		0.73	0.33		0.52	0.32		0.51	0.14		1.01	0.39	
Thorium 234	12.4	2.0		-0.35	0.28	UJ	8.7	1.5		-0.34	0.51	U	38.3	5.3		0.47	0.55	U
Uranium 235	1.05	0.54		0.13	0.29	U	0.80	0.49		-0.06	0.50	U	2.27	0.84		0.46	0.53	J
Uranium 238	13.7	2.4		-0.53	0.41	UJ	6.9	1.5		-0.48	0.85	U	37.9	4.7		0.06	0.87	U

Notes:
U - not detected
J - estimated value

Table 5
GTE Operations Support Incorporated
Former Sylvania Electric Products Facility - Hicksville, New York

Gamma Spectroscopy Data

Location	U-104			U-105			U-105			U-106			U-106			U-107B		
Client Sample Description	U-104 (1-1.5)			U-105 (1.5-2)			U-105 (1-1.5)			U-106(1.5-2.5)			U-106(19.5-20)			U-107B (19.5-20)		
Depth	1-1.5 ft			1.5-2 ft			1-1.5 ft			1.5-2.5 ft			19.5-20 ft			19.5-20 ft		
Date Sampled	10/19/02			10/21/02			10/21/02			10/22/02			10/22/02			10/20/02		
Property ID	100 Property			70 Property			70 Property			70 Property			70 Property			100 Property		
Units	pCi/g			pCi/g			pCi/g			pCi/g			pCi/g			pCi/g		
Actinium 228	1.20	0.47		0.89	0.54	U	0.81	0.57	U	1.19	0.54		0.11	0.12	U	0.12	0.12	U
Bismuth 212	1.35	0.90	U	1.5	1.1	U	1.1	1.1	U	1.10	0.88	U	0.003	0.26	U	0.1	0.37	U
Bismuth 214	0.26	0.16		0.95	0.26		0.70	0.27		0.60	0.19		0.002	0.061	U	0.131	0.080	U
Lead 212	0.74	0.16		1.21	0.25		0.83	0.23		1.02	0.19		0.062	0.045		0.098	0.058	
Lead 214	0.27	0.13		0.76	0.29		0.78	0.24		0.76	0.19		0.063	0.056	U	0.084	0.075	U
Potassium 40	7.7	1.6		9.8	2.7		9.1	2.0		8.6	2.4		2.17	0.83		3.78	0.95	
Protactinium 234M	50	14		12	10	U	86	21		5.2	7.4	U	1.9	1.9	U	2.7	4.0	U
Radium (226)	0.20	0.18	U	0.97	0.38	J	0.33	0.29	U	0.77	0.25	J	-0.041	0.089	U	0.26	0.10	J
Radium 228	0.82	0.40		1.00	0.48		0.74	0.50	U	0.92	0.43		0.12	0.13	U	0.11	0.14	U
Thallium 208	0.85	0.31		1.26	0.52		0.76	0.45		0.94	0.39		-0.012	0.076	U	0.106	0.088	U
Thorium 232	0.82	0.39		0.99	0.47	J	0.73	0.49	J	0.91	0.42		0.11	0.13	J	0.12	0.14	
Thorium 234	32.4	4.5		12.9	2.3		67.6	9.2		6.3	1.2		-0.03	0.23	U	1.56	0.64	
Uranium 235	1.78	0.55		0.73	0.82	J	4.1	1.6		0.09	0.62	U	-0.16	0.22	U	-0.07	0.30	U
Uranium 238	36.1	5.0		14.0	2.8		74.3	8.6		6.7	1.9		-0.008	0.39	U	2.11	0.97	

Notes:
U - not detected
J - estimated value

Table 5
GTE Operations Support Incorporated
Former Sylvania Electric Products Facility - Hicksville, New York

Gamma Spectroscopy Data

Location	U-107B			U-108			U-108			U-109			U-109			U-110		
Client Sample Description	U-107B (3.5-4)			U-108 (1.5-2.5)			U-108 (19.5-20)			U-109(19.5-20)			U-109(2-2.5)			U-110(10-12.5)		
Depth	3.5-4 ft			1.5-2.5 ft			19.5-20 ft			19.5-20 ft			2-2.5 ft			10-12.5 ft		
Date Sampled	10/20/02			10/20/02			10/20/02			10/22/02			10/22/02			10/22/02		
Property ID	100 Property			100 Property			100 Property			100 Property			100 Property			100 Property		
Units	pCi/g			pCi/g			pCi/g			pCi/g			pCi/g			pCi/g		
Actinium 228	1.04	0.43		1.61	0.60		0.05	0.14	U	0.17	0.17	U	1.45	0.61		0.23	0.18	U
Bismuth 212	0.30	0.74	U	2.19	0.98		-0.06	0.44	U	0.23	0.35	U	1.7	1.1	U	1.09	0.56	U
Bismuth 214	0.87	0.23		0.20	0.15	U	0.062	0.073	U	0.154	0.090	U	0.47	0.22	U	0.32	0.11	
Lead 212	0.77	0.20		1.82	0.27		0.019	0.047	U	0.036	0.055	U	1.01	0.24		0.38	0.11	
Lead 214	0.72	0.20		0.27	0.12		0.058	0.071	U	0.143	0.085	U	0.48	0.22		0.37	0.12	
Potassium 40	7.7	1.8		8.1	1.6		3.2	1.0		4.7	1.2		8.0	2.2		5.2	1.3	
Protactinium 234M	6.6	6.9	U	37	11		2.1	4.3	U	1.0	5.1	U	39	17		0.8	4.2	U
Radium (226)	0.75	0.33	J	0.06	0.19	U	-0.016	0.082	U	0.22	0.13	J	0.41	0.32	J	0.37	0.17	J
Radium 228	0.69	0.41		1.79	0.55		-0.006	0.17	U	0.13	0.18	U	0.95	0.52	U	0.51	0.25	
Thallium 208	0.61	0.34		1.98	0.55		0.033	0.088	U	0.06	0.11	U	0.73	0.37		0.25	0.14	U
Thorium 232	0.69	0.41		1.78	0.55		0.01	0.17	U	0.14	0.17	J	0.97	0.52		0.51	0.25	
Thorium 234	15.4	2.5		28.0	3.9		0.53	0.40	U	1.89	0.84		29.5	4.3		-0.03	0.36	U
Uranium 235	7.7	1.9		1.18	0.49	J	0.05	0.28	U	0.31	0.30	J	1.40	0.58	J	-0.1	0.39	U
Uranium 238	11.2	3.2		30.6	4.5		0.79	0.59	U	1.77	0.99		31.4	4.5		-0.46	0.69	U

Notes:
U - not detected
J - estimated value

Table 5
GTE Operations Support Incorporated
Former Sylvania Electric Products Facility - Hicksville, New York

Gamma Spectroscopy Data

Location	U-110			U-111			U-111			U-112			U-112			U-112		
Client Sample Description	U-110(1-1.5)			U-111(1.5-2)			U-111(11.5-12)			U-112 (1.5-2)			U-112 (19.5-20)			U-112 (2-2.5)		
Depth	1-1.5 ft			1.5-2 ft			11.5-12 ft			1.5-2 ft			19.5-20 ft			2-2.5 ft		
Date Sampled	10/22/02			10/22/02			10/22/02			10/21/02			10/21/02			10/21/02		
Property ID	100 Property			100 Property			100 Property			70 Property			70 Property			70 Property		
Units	pCi/g			pCi/g			pCi/g			pCi/g			pCi/g			pCi/g		
Actinium 228	2.37	0.90		1.31	0.47		0.62	0.36	U	0.66	0.46	U	0.06	0.15	U	1.33	0.59	
Bismuth 212	2.9	1.6	U	1.14	0.83	U	0.97	0.92	U	0.83	0.82	U	0.26	0.37	U	1.2	1.1	U
Bismuth 214	0.30	0.18	U	0.39	0.16		0.41	0.24		0.57	0.24		0.065	0.075	U	0.84	0.28	
Lead 212	2.20	0.39		1.11	0.21		0.52	0.16		0.64	0.17		0.066	0.050	U	1.22	0.21	
Lead 214	0.29	0.18	U	0.43	0.15		0.48	0.20		0.57	0.21		0.025	0.056	U	0.85	0.23	
Potassium 40	3.4	1.4		7.2	1.6		10.8	2.4		8.1	1.9		3.2	1.0		20.3	3.3	
Protactinium 234M	58	15		25	11		2.6	6.3	U	23	11	U	-0.4	3.8	U	31	14	
Radium (226)	0.06	0.24	U	0.36	0.22	J	0.45	0.29	J	0.38	0.24	J	-0.085	0.086	U	0.97	0.30	J
Radium 228	1.83	0.70		0.94	0.35		0.35	0.33	U	0.76	0.41		0.18	0.15	U	1.37	0.44	
Thallium 208	1.76	0.59		1.08	0.36		0.55	0.27	U	0.56	0.38		0.05	0.11	U	1.18	0.42	
Thorium 232	1.81	0.70		0.93	0.34		0.34	0.32		0.75	0.41	J	0.18	0.15		1.14	0.19	J
Thorium 234	41.5	5.8		27.2	3.8		-0.10	0.55	U	14.9	2.3		-0.13	0.25	U	27.1	3.8	
Uranium 235	1.99	0.77		1.23	0.94	J	-0.34	0.60	U	0.33	0.60	U	0.03	0.26	U	0.70	0.81	
Uranium 238	40.9	5.3		30.2	4.5		0.20	0.72	U	15.4	2.9		-0.45	0.32	UJ	27.5	3.9	

Notes:
U - not detected
J - estimated value

Table 5
GTE Operations Support Incorporated
Former Sylvania Electric Products Facility - Hicksville, New York

Gamma Spectroscopy Data

Location	U-113			U-113B			U-114			U-114			U-114			U-114		
Client Sample Description	U-113(19.5-20)			U-113B(1-2)			MSB-210			U-114(1.5-4)			U-114(19-20)			U-114(6-7)		
Depth	19.5-20 ft			1-2 ft			2-4 ft			1.5-4 ft			19-20 ft			6-7 ft		
Date Sampled	10/21/02			10/21/02			10/29/02			10/29/02			10/29/02			10/29/02		
Property ID	70 Property			70 Property			100 Property			100 Property			100 Property			100 Property		
Units	pCi/g			pCi/g			pCi/g			pCi/g			pCi/g			pCi/g		
Actinium 228	0.14	0.15	U	1.01	0.63		3.0	1.0		2.78	0.94		0.15	0.11	U	6.4	1.8	
Bismuth 212	0.008	0.41	U	2.1	1.2	U	3.6	1.7		2.3	1.6	U	-0.02	0.44	U	7.3	2.1	
Bismuth 214	0.187	0.086	U	0.87	0.30		0.41	0.22		0.54	0.25		-0.024	0.056	U	0.20	0.19	U
Lead 212	0.098	0.057		0.95	0.23		3.07	0.44		2.45	0.40		0.057	0.065	U	5.80	0.77	
Lead 214	0.140	0.072	U	1.0	0.29		0.37	0.19		0.48	0.23		0.002	0.052	U	0.31	0.24	U
Potassium 40	5.4	1.3		10.6	2.2		8.7	1.9		6.7	1.7		2.64	0.78		6.3	1.6	
Protactinium 234M	-0.4	3.9	U	34	16		218	34		190	34		8.8	4.5	U	345	49	
Radium (226)	0.08	0.12	U	0.84	0.25	J	0.42	0.28	J	0.42	0.35	J	0.047	0.084	U	0.16	0.33	U
Radium 228	0.25	0.16	U	1.66	0.69		3.05	0.75		1.75	0.81		0.08	0.13	U	5.6	1.1	
Thallium 208	0.070	0.084	U	0.70	0.43		2.85	0.77		2.64	0.78		0.093	0.092	U	5.5	1.4	
Thorium 232	0.25	0.16		1.65	0.69		3.02	0.74		1.74	0.80		0.09	0.13	U	5.5	1.1	
Thorium 234	-0.14	0.28	U	21.7	3.8		192	25		162	21		4.06	0.94		280	38	
Uranium 235	-0.09	0.28	U	1.02	0.85	J	10.6	2.4		8.1	2.2		-0.006	0.29	U	16.0	3.4	
Uranium 238	-0.70	0.46	UJ	24.8	4.4		211	25		182	22		3.5	1.1		277	30	

Notes:
U - not detected
J - estimated value

Table 5
GTE Operations Support Incorporated
Former Sylvania Electric Products Facility - Hicksville, New York

Gamma Spectroscopy Data

Location	U-115			U-115			U-115			U-116			U-116			U-116		
Client Sample Description	U-115(18.5-19.5)			U-115(2-3)			U-115DUP(18.5-19.5)			U-116(1-2.5)			U-116(19-20)			U-116(39.5-40)		
Depth	18.5-19.5 ft			2-3 ft			18.5-19.5 ft			1-2.5 ft			19-20 ft			39.5-40 ft		
Date Sampled	10/23/02			10/23/02			10/23/02			10/30/02			10/30/02			10/30/02		
Property ID	100 Property			100 Property			100 Property			100 Property			100 Property			100 Property		
Units	pCi/g			pCi/g			pCi/g			pCi/g			pCi/g			pCi/g		
Actinium 228	0.27	0.20	U	1.45	0.68		0.1	0.22	U	0.61	0.40	U	0.06	0.11	U	0.06	0.11	U
Bismuth 212	-0.07	0.56	U	1.5	1.2	U	0.61	0.69	U	1.45	0.88	U	0.34	0.33	U	0.00007	0.40	U
Bismuth 214	0.10	0.10	U	0.76	0.28		0.06	0.11	U	0.54	0.21		0.057	0.061	U	0.142	0.074	U
Lead 212	0.036	0.071	U	1.51	0.28		0.110	0.094		0.78	0.16		0.049	0.051	U	0.080	0.061	
Lead 214	0.063	0.081	U	0.74	0.23		0.18	0.12	U	0.53	0.17		0.052	0.052	U	0.082	0.071	U
Potassium 40	5.0	1.7		8.6	2.4		4.0	1.5		7.0	1.8		2.8	1.0		2.24	0.81	
Protactinium 234M	3.3	6.1	U	126	28		1.4	6.1	U	28	10		-1.1	3.0	U	-0.1	3.2	U
Radium (226)	0.1	0.15	U	0.74	0.32	J	0.07	0.17	U	0.59	0.23	J	0.072	0.087	U	0.15	0.10	J
Radium 228	0.25	0.22	U	1.45	0.55		0.03	0.22	U	0.54	0.38	U	0.05	0.12	U	0.11	0.15	U
Thallium 208	-0.08	0.15	U	1.36	0.49		0.06	0.17	U	1.03	0.33		0.131	0.083	U	0.068	0.089	U
Thorium 232	0.23	0.22		1.43	0.55		0.02	0.22	U	0.53	0.38		0.06	0.12	U	0.1	0.15	U
Thorium 234	-0.56	0.34	UJ	90	12		-0.23	0.41	U	22.8	3.6		-0.53	0.26	UJ	-0.11	0.27	U
Uranium 235	-0.02	0.37	U	5.1	1.4		0.34	0.41	U	1.29	0.48		0.10	0.22	U	0.009	0.25	U
Uranium 238	-0.49	0.55	U	96	12		-0.16	0.54	U	26.0	4.1		-0.09	0.43	U	-0.15	0.47	U

Notes:
U - not detected
J - estimated value

Table 5
GTE Operations Support Incorporated
Former Sylvania Electric Products Facility - Hicksville, New York

Gamma Spectroscopy Data

Location	U-117			U-117			U-118			U-118			U-118			U-119		
Client Sample Description	U-117(1-2.5)			U-117(39.5-40)			U-118(19.5-20)			U-118(38-39)			U-118(7-8)			U-119(1.5-2.5)		
Depth	1-2.5 ft			39.5-40 ft			19.5-20 ft			38-39 ft			7-8 ft			1.5-2.5 ft		
Date Sampled	10/23/02			10/23/02			10/29/02			10/29/02			10/29/02			10/30/02		
Property ID	100 Property			100 Property			100 Property			100 Property			100 Property			100 Property		
Units	pCi/g			pCi/g			pCi/g			pCi/g			pCi/g			pCi/g		
Actinium 228	1.26	0.51		0.17	0.18	U	0.20	0.14	U	0.16	0.15	U	1.07	0.41		1.11	0.44	
Bismuth 212	1.24	0.94	U	0.37	0.42	U	-0.12	0.34	U	-0.1	0.39	U	1.07	0.75	U	0.87	0.72	U
Bismuth 214	0.49	0.19		0.079	0.082	U	0.106	0.069	U	0.069	0.070	U	0.36	0.14		0.54	0.15	
Lead 212	0.93	0.22		0.068	0.058	U	0.065	0.056	U	0.021	0.050	U	0.85	0.19		0.65	0.14	
Lead 214	0.60	0.22		0.033	0.073	U	0.066	0.059	U	0.052	0.069	U	0.24	0.12		0.48	0.14	
Potassium 40	7.4	1.7		1.52	0.72	U	2.47	0.83					4.1	1.2		7.7	1.7	
Protactinium 234M	64	18		2.4	4.1	U	0.3	3.8	U	-1.7	3.0	U	50	13		8.9	6.9	U
Radium (226)	0.50	0.27	J	0.05	0.11	U	0.115	0.089	U	0.008	0.095	U	0.34	0.17	J	0.27	0.16	J
Radium 228	1.05	0.42		0.06	0.17	U	0.14	0.15	U	0.15	0.13	U	1.20	0.44		0.53	0.33	
Thallium 208	0.85	0.35		0.03	0.11	U	0.073	0.099	U	-0.002	0.079	U	0.93	0.34		1.04	0.33	
Thorium 232	1.04	0.41		0.08	0.16	U	0.11	0.15	J	0.13	0.14	J	1.19	0.44		0.53	0.33	
Thorium 234	51.5	7.3		-0.02	0.32	U	0.86	0.47		0.05	0.28	U	35.8	4.9		9.7	1.8	
Uranium 235	2.3	1.2		-0.10	0.32	U	-0.16	0.26	U	0.13	0.24	U	1.61	0.81		-0.19	0.55	U
Uranium 238	59.4	8.1		-0.35	0.49	U	0.80	0.82	J	-0.86	0.49	UJ	37.8	5.2		11.0	2.1	

Notes:
U - not detected
J - estimated value

Table 5
GTE Operations Support Incorporated
Former Sylvania Electric Products Facility - Hicksville, New York

Gamma Spectroscopy Data

Location	U-119			U-120			U-120			U-120			U-121			U-121		
Client Sample Description	U-119(17.5-18.5)			U-120 (19.5-20)			U-120 (2-3)			U-120 (39-40)			U-121(1.5-2)			U-121(19.5)		
Depth	17.5-18.5 ft			19.5-20 ft			2-3 ft			39-40 ft			1.5-2 ft			19.5-19.5 ft		
Date Sampled	10/30/02			10/29/02			10/29/02			10/29/02			10/22/02			10/22/02		
Property ID	100 Property			100 Property			100 Property			100 Property			100 Property			100 Property		
Units	pCi/g			pCi/g			pCi/g			pCi/g			pCi/g			pCi/g		
Actinium 228	0.03	0.13	U	0.16	0.14	U	0.35	0.23	U	0.1	0.12	U	2.13	0.89		0.08	0.17	U
Bismuth 212	0.16	0.39	U	0.17	0.36	U	0.40	0.64	U	0.35	0.28	U	3.0	1.4		-0.17	0.46	U
Bismuth 214	0.048	0.061	U	0.138	0.097	U	0.23	0.12		0.028	0.049	U	0.34	0.21	U	0.045	0.082	U
Lead 212	0.090	0.052	U	0.082	0.056	U	0.31	0.13		0.064	0.042	U	1.90	0.36		0.079	0.076	U
Lead 214	0.01	0.054	U	0.073	0.072	U	0.23	0.11		0.041	0.044	U	0.35	0.17		0.057	0.082	U
Potassium 40	2.91	0.91		4.0	1.1		3.7	1.3		0.94	0.98		6.9	2.2		3.3	1.2	
Protactinium 234M	1.6	3.6	U	2.8	3.9	U	9.8	5.8	U	-0.3	2.4	U	31	14		3.6	4.2	U
Radium (226)	-0.049	0.085	U	0.07	0.12	U	0.35	0.20	J	0.012	0.082	U	0.24	0.26	U	-0.05	0.12	U
Radium 228	0.10	0.16	U	-0.10	0.18	U	0.44	0.23		0.03	0.11	U	1.38	0.48		0.22	0.22	U
Thallium 208	-0.072	0.091	U	-0.051	0.088	U	0.50	0.22		0.113	0.083	U	1.58	0.59		0.03	0.13	U
Thorium 232	0.1	0.16	U	-0.08	0.17	U	0.29	0.12		0.04	0.11	U	1.36	0.48		0.25	0.22	
Thorium 234	0.63	0.36	U	0.70	0.42	U	7.7	1.5		-0.15	0.20	U	19.0	3.2		-0.25	0.37	U
Uranium 235	-0.02	0.26	U	-0.21	0.31	U	0.28	0.47	U	0.1	0.21	U	1.05	0.49	J	0.26	0.36	J
Uranium 238	0.89	0.63		-0.09	0.68	U	8.2	1.8		-0.13	0.38	U	17.5	3.3		-0.25	0.50	U

Notes:
U - not detected
J - estimated value

Table 5
GTE Operations Support Incorporated
Former Sylvania Electric Products Facility - Hicksville, New York

Gamma Spectroscopy Data

Location	U-122			U-122			U-123			U-124			U-124			U-124		
Client Sample Description	U-122(0.5-1.5)			U-122(19-20)			U-123 (11-12)			U-124(19-20)			U-124(3-4)			U-124(39-40)		
Depth	0.5-1.5 ft			19-20 ft			11-12 ft			19-20 ft			3-4 ft			39-40 ft		
Date Sampled	10/28/02			10/28/02			10/29/02			10/30/02			10/30/02			10/30/02		
Property ID	140 Property			140 Property			100 Property			100 Property			100 Property			100 Property		
Units	pCi/g			pCi/g			pCi/g			pCi/g			pCi/g			pCi/g		
Actinium 228	0.50	0.30	U	0.06	0.12	U	0.18	0.17	U	0.15	0.13	U	0.71	0.32		0.09	0.11	U
Bismuth 212	1.28	0.72	U	0.18	0.33	U	0.54	0.46	U	0.002	0.38	U	0.27	0.74	U	0.23	0.35	U
Bismuth 214	0.45	0.17		0.023	0.055	U	0.052	0.076	U	0.147	0.074	U	0.54	0.15		0.059	0.059	U
Lead 212	0.73	0.17		0.035	0.040	U	0.089	0.057		0.091	0.053		0.62	0.15		0.069	0.048	U
Lead 214	0.42	0.14		0.050	0.045	U	0.087	0.065	U	0.072	0.060	U	0.43	0.19		0.099	0.060	U
Potassium 40	7.8	1.8		2.37	0.85		5.1	1.3		2.92	0.99		10.2	2.1		2.41	0.86	
Protactinium 234M	12.5	7.5		1.6	3.4	U	2.5	5.0	U	0.09	3.5	U	0.1	6.2	U	0.5	3.6	U
Radium (226)	0.47	0.22	J	0.014	0.065	U	0.118	0.097	U	0.011	0.092	U	0.57	0.23	J	0.066	0.089	U
Radium 228	0.45	0.32	U	0.06	0.11	U	0.11	0.17	U	0.17	0.13	U	0.52	0.40	U	0.11	0.13	U
Thallium 208	0.75	0.29		0.076	0.070	U	0.20	0.12	U	0.078	0.079	U	0.68	0.28		0.049	0.080	U
Thorium 232	0.43	0.31		0.06	0.11	U	0.12	0.17	J	0.17	0.13		0.52	0.39		0.12	0.14	J
Thorium 234	7.8	1.7		-0.37	0.21	UJ	2.50	0.72		0.81	0.62		0.58	0.50	U	-0.10	0.23	U
Uranium 235	0.67	0.56		-0.04	0.22	U	0.1	0.29	U	-0.10	0.27	U	0.33	0.50	U	0.17	0.21	U
Uranium 238	9.2	1.9		-0.69	0.38	UJ	2.6	1.1		0.94	0.88		0.01	0.82	U	0.12	0.42	U

Notes:
U - not detected
J - estimated value

Table 5
GTE Operations Support Incorporated
Former Sylvania Electric Products Facility - Hicksville, New York

Gamma Spectroscopy Data

Location	U-125			U-125			U-126			U-126			U-127			U-127		
Client Sample Description	U-125(19-20)			U-125(3-3.5)			U-126 (2.5-3.5)			U-126(11.5-12)			U-127(18.5-19.5)			U-127(2-3)		
Depth	19-20 ft			3-3.5 ft			2.5-3.5 ft			11.5-12 ft			18.5-19.5 ft			2-3 ft		
Date Sampled	10/30/02			10/30/02			10/30/02			10/30/02			10/30/02			10/30/02		
Property ID	100 Property			100 Property			100 Property			100 Property			100 Property			100 Property		
Units	pCi/g			pCi/g			pCi/g			pCi/g			pCi/g			pCi/g		
Actinium 228	0.06	0.11	U	2.8	1.2		1.56	0.54		0.1	0.14	U	0.03	0.12	U	1.11	0.48	
Bismuth 212	0.08	0.34	U	1.8	1.9	U	0.63	0.96		0.32	0.34	U	0.11	0.50	U	0.65	0.87	U
Bismuth 214	0.065	0.067	U	0.37	0.25	U	0.27	0.19		0.047	0.058	U	0.053	0.070	U	0.64	0.22	
Lead 212	0.039	0.044	U	3.85	0.65		0.88	0.21		0.066	0.057	U	0.058	0.058	U	0.87	0.16	
Lead 214	0.066	0.052	U	0.72	0.27		0.50	0.17		0.076	0.073	U	0.074	0.068	U	0.66	0.19	
Potassium 40	3.14	0.85		10.6	3.1		7.8	2.0		4.6	1.2		2.99	0.95		8.9	2.3	
Protactinium 234M	-3.1	3.2	U	31	19		25.9	9.6		-0.6	3.2	U	0.4	3.9	U	2.4	6.3	U
Radium (226)	0.018	0.079	U	0.45	0.35	U	0.75	0.27	J	0.022	0.099	U	0.03	0.12	U	0.61	0.29	J
Radium 228	0.23	0.14	U	3.4	1.0		0.85	0.38		0.22	0.15	U	-0.10	0.17	U	1.12	0.39	
Thallium 208	0.070	0.078	U	3.4	1.1		1.12	0.39		0.04	0.12	U	0.12	0.10	U	0.87	0.34	
Thorium 232	0.23	0.14		3.40	0.998		0.83	0.37		0.21	0.14		-0.14	0.17	U	1.11	0.39	J
Thorium 234	-0.18	0.25	U	24.4	3.8		17.6	2.6		0.07	0.28	U	-0.78	0.32	UJ	1.5	1.0	
Uranium 235	-0.14	0.23	U	0.3	1.4	U	0.38	0.68	U	-0.04	0.33	U	0.12	0.32	U	-0.001	0.60	U
Uranium 238	-0.16	0.43	U	27.6	5.4		15.9	3.4		-0.95	0.49	UJ	-0.87	0.53	UJ	0.08	1.1	U

Notes:
U - not detected
J - estimated value

Table 5
GTE Operations Support Incorporated
Former Sylvania Electric Products Facility - Hicksville, New York

Gamma Spectroscopy Data

Location	U-128			U-128			U-128			U-129			U-129			U-129		
Client Sample Description	U-128(19.5-20)			U-128(39.5-40)			U-128(6.5-7.5)			U-129 (38.5-39.5)			U-129(18.5-19.5)			U-129(2-2.5)		
Depth	19.5-20 ft			39.5-40 ft			6.5-7.5 ft			38.5-39.5 ft			18.5-19.5 ft			2-2.5 ft		
Date Sampled	10/30/02			10/30/02			10/30/02			10/31/02			10/31/02			10/31/02		
Property ID	100 Property			100 Property			100 Property			100 Property			100 Property			100 Property		
Units	pCi/g			pCi/g			pCi/g			pCi/g			pCi/g			pCi/g		
Actinium 228	-0.006	0.11	U	0.22	0.16	U	1.20	0.47		0.15	0.17	U	0.17	0.14	U	0.45	0.32	U
Bismuth 212	0.10	0.41	U	0.34	0.44	U	1.24	0.91	U	0.44	0.45	U	0.21	0.45	U	0.16	0.83	U
Bismuth 214	0.111	0.077	U	0.080	0.075	U	0.86	0.24		0.083	0.085	U	0.092	0.071	U	0.25	0.15	U
Lead 212	0.044	0.054	U	0.108	0.062		0.89	0.22		0.050	0.053	U	0.092	0.065		0.61	0.15	
Lead 214	0.036	0.067	U	0.125	0.065	U	0.84	0.25		0.087	0.071	U	0.042	0.055	U	0.27	0.18	
Potassium 40	2.24	0.79		2.4	1.1		11.0	2.1		2.24	0.80		3.7	1.0		7.6	1.9	
Protactinium 234M	-0.02	3.1	U	2.5	3.8	U	14.5	9.4	U	-2.3	2.8	U	2.7	3.5	U	15	12	
Radium (226)	0.041	0.093	U	0.051	0.092	U	1.13	0.35		0.06	0.10	U	0.016	0.090	U	0.42	0.23	J
Radium 228	-0.03	0.16	U	0.07	0.16	U	0.74	0.42		0.07	0.13	U	0.12	0.15	U	0.45	0.33	U
Thallium 208	0.031	0.091	U	-0.01	0.11	U	0.71	0.34		0.006	0.083	U	0.14	0.10	U	0.48	0.23	
Thorium 232	-0.04	0.16	U	0.07	0.15	U	0.73	0.41		0.09	0.12	U	0.1	0.16	U	0.45	0.32	J
Thorium 234	0.42	0.36	U	-0.21	0.30	U	11.6	1.8		-0.37	0.28	UJ	3.18	0.81		11.4	2.2	
Uranium 235	0.19	0.25	U	0.12	0.29	U	-0.03	0.74	U	0.03	0.18	U	0.13	0.29	U	1.11	0.44	
Uranium 238	-0.25	0.53	U	-0.42	0.49	U	10.5	2.3		-0.51	0.51	U	3.85	0.98		10.9	2.2	

Notes:
U - not detected
J - estimated value

Table 5
GTE Operations Support Incorporated
Former Sylvania Electric Products Facility - Hicksville, New York

Gamma Spectroscopy Data

Location	U-129			U-130			U-130			U-130			U-131			U-131		
Client Sample Description	U-129(6.5-7)			U-130 (1.5-2.5)			U-130 (21.5-22.5)			U-130 (38.5-39.5)			MSB-350			U-131 (0.5-2)		
Depth	6.5-7 ft			1.5-2.5 ft			21.5-22.5 ft			38.5-39.5 ft			0.5-2 ft			0.5-2 ft		
Date Sampled	10/31/02			10/31/02			10/31/02			10/31/02			10/31/02			10/31/02		
Property ID	100 Property			100 Property			100 Property			100 Property			100 Property			100 Property		
Units	pCi/g			pCi/g			pCi/g			pCi/g			pCi/g			pCi/g		
Actinium 228	1.66	0.71		0.96	0.56		0.15	0.14	U	0.15	0.14	U	0.74	0.40		0.94	0.37	
Bismuth 212	2.0	1.2	U	0.8	1.1	U	0.06	0.35	U	0.16	0.36	U	0.90	0.79	U	0.79	0.73	U
Bismuth 214	0.41	0.18		0.85	0.27		0.032	0.052	U	0.081	0.067	U	0.51	0.16		0.48	0.17	
Lead 212	1.36	0.26		1.18	0.26		0.074	0.049		0.072	0.046	U	0.84	0.17		0.64	0.15	
Lead 214	0.28	0.21	U	1.01	0.27		0.070	0.054	U	0.053	0.056	U	0.43	0.15		0.38	0.14	
Potassium 40	8.5	2.0		8.5	2.0		2.07	0.95		3.54	0.93		8.6	1.7		7.9	1.7	
Protactinium 234M	17	10	U	-1.7	9.1	U	0.8	3.2	U	2.1	3.5	U	17.0	7.1		11.6	7.3	U
Radium (226)	0.12	0.23	U	1.10	0.36		0.139	0.082	J	0.054	0.085	U	0.47	0.20	J	0.39	0.17	J
Radium 228	1.34	0.56		1.14	0.51		0.21	0.14	U	0.007	0.10	U	0.48	0.33	U	1.02	0.35	
Thallium 208	1.22	0.45		1.31	0.44		0.052	0.082	U	0.024	0.084	U	0.57	0.26		0.71	0.29	
Thorium 232	1.33	0.56	J	1.12	0.50	J	0.21	0.14	J	0.003	0.099	U	0.47	0.33	J	1.01	0.35	J
Thorium 234	13.3	2.2		8.0	1.9		-0.07	0.25	U	-0.12	0.26	U	10.4	1.9		8.6	1.7	
Uranium 235	0.27	0.83	U	-0.18	0.66	U	0.02	0.28	U	-0.1	0.19	U	0.39	0.53	U	0.23	0.55	U
Uranium 238	12.6	2.5		7.4	2.4		-0.30	0.40	U	-0.36	0.38	U	10.9	2.2		11.4	2.3	

Notes:
U - not detected
J - estimated value

Table 5
GTE Operations Support Incorporated
Former Sylvania Electric Products Facility - Hicksville, New York

Gamma Spectroscopy Data

Location	U-131			U-131			U-132			U-132			U-132			U-132		
Client Sample Description	U-131 (18.5-19.5)			U-131 (38.5-39.5)			U-132 (12-13)			U-132 (13-13.5)			U-132 (14.5-16)			U-132 (23-24)		
Depth	18.5-19.5 ft			38.5-39.5 ft			12-13 ft			13-13.5 ft			14.5-16 ft			23-24 ft		
Date Sampled	10/31/02			10/31/02			10/31/02			10/31/02			10/31/02			11/01/02		
Property ID	100 Property			100 Property			100 Property			100 Property			100 Property			100 Property		
Units	pCi/g			pCi/g			pCi/g			pCi/g			pCi/g			pCi/g		
Actinium 228	0.11	0.13	U	0.13	0.15	U	0.45	0.27	U	0.57	0.55	U	0.11	0.14	U	0.17	0.17	U
Bismuth 212	0.22	0.32	U	0.14	0.36	U	0.60	0.81	U	2.4	2.3	U	0.33	0.39	U	0.28	0.47	U
Bismuth 214	0.071	0.064	U	0.071	0.074	U	0.11	0.12	U	0.03	0.30	U	0.074	0.090	U	0.080	0.076	U
Lead 212	0.097	0.048		0.070	0.051		0.36	0.12		0.32	0.21	U	0.058	0.063	U	0.062	0.063	U
Lead 214	0.113	0.073		0.072	0.067	U	0.005	0.10	U	-0.002	0.26	U	0.147	0.079	U	0.093	0.085	U
Potassium 40	1.8	1.0		3.65	0.99		3.20	0.91					4.1	1.2		3.9	1.3	
Protactinium 234M	0.4	3.1	U	-1.5	2.3	U	152	26		502	80		12.9	5.8	U	14.3	6.9	
Radium (226)	0.073	0.075	U	0.012	0.099	U	0.17	0.18	U	0.03	0.45	U	0.05	0.12	U	-0.0087	0.0998	U
Radium 228	0.09	0.12	U	-0.03	0.16	U	0.25	0.30	U	1.22	0.76		-0.17	0.19	U	0.07	0.16	U
Thallium 208	0.121	0.081	U	0.092	0.089	U	0.27	0.28	U	0.66	0.59	U	-0.021	0.099	U	0.081	0.093	U
Thorium 232	0.09	0.12	J	0.01	0.15	U	0.26	0.30	J	1.24	0.76		-0.18	0.18	U	0.06	0.16	U
Thorium 234	-0.27	0.24	UJ	-0.07	0.29	U	116	15		430	57		8.0	1.6		9.4	1.7	
Uranium 235	-0.13	0.23	U	0.06	0.24	U	6.2	1.7		22.5	4.9		0.34	0.40	U	0.59	0.44	
Uranium 238	-0.41	0.42	U	-0.44	0.45	U	124	15		450	54		7.9	1.7		11.1	2.2	

Notes:
U - not detected
J - estimated value

Table 5
GTE Operations Support Incorporated
Former Sylvania Electric Products Facility - Hicksville, New York

Gamma Spectroscopy Data

Location	U-133			U-133			U-133			U-134			U-134			U-134		
Client Sample Description	U-133 (18.5-19.5)			U-133 (2.5-3.5)			U-133 (38.5-39.5)			U-134 (18.5-19.5)			U-134 (2-3)			U-134 (38.5-39.5)		
Depth	18.5-19.5 ft			2.5-3.5 ft			38.5-39.5 ft			18.5-19.5 ft			2-3 ft			38.5-39.5 ft		
Date Sampled	10/31/02			10/31/02			10/31/02			11/01/02			11/01/02			11/01/02		
Property ID	100 Property			100 Property			100 Property			100 Property			100 Property			100 Property		
Units	pCi/g			pCi/g			pCi/g			pCi/g			pCi/g			pCi/g		
Actinium 228	0.11	0.14	U	1.10	0.50		0.1	0.10	U	0.24	0.16	U	0.98	0.61	U	0.07	0.13	U
Bismuth 212	-0.22	0.43	U	1.1	1.2	U	-0.00003	0.27	U	0.27	0.29	U	1.6	1.3	U	0.26	0.44	U
Bismuth 214	0.035	0.072	U	1.22	0.30		-0.012	0.050	U	-0.023	0.067	U	1.05	0.28		0.048	0.087	U
Lead 212	0.093	0.055		1.15	0.27		-0.040	0.032	UJ	0.021	0.051	U	1.16	0.24		0.082	0.062	U
Lead 214	0.023	0.060	U	1.05	0.26		-0.009	0.040	U	0.079	0.061	U	1.05	0.26		0.075	0.079	U
Potassium 40	1.74	0.97		14.2	2.9					3.78	0.94		11.2	2.7		1.58	0.82	
Protactinium 234M	2.5	3.2	U	11.7	8.6	U	1.8	2.6	U	-1.7	2.6	U	3.4	7.5	U	1.8	3.7	U
Radium (226)	0.048	0.098	U	1.29	0.40		-0.017	0.069	U	0.12	0.10	U	1.07	0.37		0.009	0.10	U
Radium 228	0.01	0.15	U	0.89	0.55	U	0.03	0.11	U	0.11	0.14	U	1.50	0.62		0.08	0.18	U
Thallium 208	0.14	0.11	U	1.30	0.44		-0.030	0.077	U	0.07	0.10	U	1.08	0.39		-0.059	0.092	U
Thorium 232	0.05	0.15	U	0.88	0.54	J	0.03	0.11	U	0.08	0.14	U	1.48	0.61		0.08	0.18	U
Thorium 234	-0.18	0.27	U	5.2	1.4		-0.31	0.32	U	1.14	0.49		1.07	0.77	U	-0.20	0.35	U
Uranium 235	0.06	0.22	U	0.27	0.75	U	-0.33	0.24	UJ	0.25	0.31	J	-0.19	0.67	U	-0.02	0.32	U
Uranium 238	-0.35	0.45	U	5.1	2.4		-1.4	1.0	UJ	0.30	0.58	U	0.7	1.2	U	-0.74	0.55	UJ

Notes:
U - not detected
J - estimated value

Table 5
GTE Operations Support Incorporated
Former Sylvania Electric Products Facility - Hicksville, New York

Gamma Spectroscopy Data

Location	U-135			U-135			U-136			U-136			U-137			U-137		
Client Sample Description	U-135 (18.5-19.5)			U-135 (7-8)			U-136 (2-3)			U-136 (7-8)			U-137 (1.5-3)			U-137 (7-8)		
Depth	18.5-19.5 ft			7-8 ft			2-3 ft			7-8 ft			1.5-3 ft			7-8 ft		
Date Sampled	10/31/02			10/31/02			12/09/02			12/09/02			12/09/02			12/09/02		
Property ID	100 Property			100 Property			100 Property			100 Property			100 Property			100 Property		
Units	pCi/g			pCi/g			pCi/g			pCi/g			pCi/g			pCi/g		
Actinium 228	-0.06	0.15	U	0.39	0.31	U	0.58	0.32		0.26	0.17		0.95	0.38		0.40	0.21	
Bismuth 212	0.05	0.54	U	0.23	0.82	U	0.68	0.78		0.43	0.55		1.04	0.84		0.35	0.50	
Bismuth 214	0.102	0.079	U	0.25	0.16	U	0.43	0.15		0.184	0.094		0.21	0.17		0.23	0.12	
Lead 212	0.087	0.067	U	0.20	0.14		0.71	0.17		0.262	0.088		0.70	0.17		0.297	0.091	
Lead 214	0.034	0.070	U	0.15	0.13	U	0.30	0.15		0.22	0.11		0.51	0.16		0.31	0.11	
Potassium 40	3.5	1.0		4.4	1.5		6.6	1.5		6.1	1.4		6.3	1.5		8.1	1.9	
Protactinium 234M	2.9	4.2	U	40	13		38	12		2.4	4.1	U	13.3	7.9	U	2.3	4.0	U
Radium (226)	-0.12	0.13	U	0.36	0.22	J	0.35	0.17	J	0.06	0.11	U	0.49	0.20	J	0.20	0.14	J
Radium 228	0.04	0.17	U	0.46	0.33	U	0.90	0.41		0.50	0.20		0.83	0.36		0.31	0.19	U
Thallium 208	-0.004	0.098	U	0.25	0.21	U	0.81	0.31		0.22	0.14	U	0.71	0.30		0.30	0.16	
Thorium 232	0.04	0.17	U	0.41	0.33	J	0.89	0.40		0.47	0.19		0.82	0.36		0.32	0.19	
Thorium 234	2.43	0.81		23.8	3.9		28.3	3.9		-0.19	0.35	U	13.4	2.3		-0.08	0.35	U
Uranium 235	0.32	0.31		0.90	0.98	J	1.55	0.67		-0.10	0.35	U	0.57	0.30		-0.04	0.36	U
Uranium 238	2.2	1.3		23.3	3.8		28.9	4.4		-0.1	0.58	U	13.2	2.8		0.16	0.56	U

Notes:
U - not detected
J - estimated value

Table 5
GTE Operations Support Incorporated
Former Sylvania Electric Products Facility - Hicksville, New York

Gamma Spectroscopy Data

Location	U-138			U-138			U-139			U-139			U-140			U-140B		
Client Sample Description	U-138 (1.5-2.5)			U-138 (7-8)			U-139 (1.5-2.5)			U-139 (7-8)			U-140 (1-2)			U-140 B (2-3')		
Depth	1.5-2.5 ft			7-8 ft			1.5-2.5 ft			7-8 ft			1-2 ft			2-3 ft		
Date Sampled	12/09/02			12/09/02			12/09/02			12/09/02			12/09/02			12/09/02		
Property ID	100 Property			100 Property			100 Property			100 Property			140 Property			140 Property		
Units	pCi/g			pCi/g			pCi/g			pCi/g			pCi/g			pCi/g		
Actinium 228	0.36	0.20		1.01	0.45		0.58	0.30		0.60	0.31		0.59	0.33		1.23	0.50	
Bismuth 212	0.50	0.50		0.73	0.78		0.74	0.69		0.49	0.68		0.82	0.71		2.1	1.1	
Bismuth 214	0.16	0.10		0.41	0.15		0.15	0.13		0.54	0.17		0.38	0.17		0.92	0.27	
Lead 212	0.229	0.080		0.91	0.20		0.63	0.15		0.48	0.12		0.44	0.12		1.16	0.24	
Lead 214	0.257	0.096		0.37	0.15		0.37	0.14		0.62	0.16		0.31	0.14		0.78	0.25	
Potassium 40	6.7	1.5		6.9	1.6		7.7	1.7		9.2	1.9		7.3	1.6		7.1	2.0	
Protactinium 234M	-0.5	4.5	U	29.0	9.5		11.0	6.2	U	1.1	5.5	U	0.9	5.3	U	-2.4	7.5	U
Radium (226)	0.36	0.13	J	0.34	0.20	J	0.32	0.22	J	0.40	0.21	J	0.38	0.23	J	0.81	0.32	J
Radium 228	0.27	0.17	U	0.63	0.35		0.78	0.32		0.72	0.29		0.73	0.25		1.22	0.50	
Thallium 208	0.23	0.12	U	1.01	0.36		0.53	0.26		0.55	0.22		0.30	0.19	U	0.74	0.38	
Thorium 232	0.27	0.17		0.62	0.35		0.77	0.32		0.71	0.29		0.72	0.25		1.20	0.49	
Thorium 234	0.19	0.35	U	25.4	3.9		6.1	1.4		0.34	0.48	U	1.54	0.70		0.22	0.74	U
Uranium 235	0.14	0.33	U	1.44	0.86		0.74	0.51		-0.41	0.43	U	-0.01	0.45	U	-0.52	0.64	U
Uranium 238	0.24	0.56	U	24.0	3.7		7.6	2.0		0.14	0.83	U	1.6	1.4		0.2	1.3	U

Notes:
U - not detected
J - estimated value

Table 5
GTE Operations Support Incorporated
Former Sylvania Electric Products Facility - Hicksville, New York

Gamma Spectroscopy Data

Location	U-140B			U-141			U-141			U-142			U-142			U-143		
Client Sample Description	U-140 B (7.5-8)			U-141 (3-4)			U-141 (7-8)			U-142 (1.5-2.5)			U-142 (3-4)			U-143 (2.5-3)		
Depth	7.5-8 ft			3-4 ft			7-8 ft			1.5-2.5 ft			3-4 ft			2.5-3 ft		
Date Sampled	12/09/02			12/09/02			12/09/02			12/09/02			12/09/02			12/09/02		
Property ID	140 Property			140 Property			140 Property			NCDPW			NCDPW			NCDPW		
Units	pCi/g			pCi/g			pCi/g			pCi/g			pCi/g			pCi/g		
Actinium 228	0.13	0.15		0.25	0.19		0.44	0.22		1.73	0.65		0.22	0.16		0.72	0.28	
Bismuth 212	0.34	0.37		0.92	0.65		0.30	0.53		1.9	1.1		-0.02	0.42		0.74	0.58	
Bismuth 214	0.147	0.077		0.36	0.14		0.35	0.11		1.05	0.29		0.123	0.072		0.27	0.12	
Lead 212	0.236	0.076		0.400	0.096		0.274	0.084		1.27	0.23		0.177	0.068		0.52	0.12	
Lead 214	0.214	0.089		0.26	0.10		0.32	0.10		0.96	0.26		0.25	0.10		0.36	0.12	
Potassium 40	6.2	1.5		6.5	1.6		8.8	1.7		14.4	2.8		6.0	1.2		6.8	1.4	
Protactinium 234M	0.6	3.8	U	13.9	6.4	U	1.1	4.2	U	6.8	8.7	U	-0.04	3.6	U	4.6	4.6	U
Radium (226)	0.14	0.11	U	0.34	0.14	J	0.18	0.13	U	1.20	0.36		0.13	0.12	U	0.43	0.23	J
Radium 228	0.24	0.16	U	0.48	0.24		0.41	0.23	U	1.26	0.46		0.12	0.16	U	0.65	0.28	
Thallium 208	0.25	0.12		0.48	0.21		0.22	0.19	U	1.10	0.47		0.16	0.14	U	0.37	0.20	
Thorium 232	0.25	0.16		0.46	0.24		0.41	0.23		1.24	0.45		0.12	0.16	J	0.64	0.28	
Thorium 234	-0.13	0.29	U	13.3	2.1		-0.05	0.36	U	1.33	0.79	U	-0.15	0.30	U	0.25	0.35	U
Uranium 235	-0.19	0.28	U	0.28	0.44	U	-0.12	0.37	U	-0.14	0.72	U	-0.11	0.29	U	-0.05	0.37	U
Uranium 238	-0.13	0.49	U	12.6	2.3		-0.01	0.66	U	1.2	1.3	U	-0.26	0.52	U	-0.14	0.49	U

Notes:
U - not detected
J - estimated value

Table 5
GTE Operations Support Incorporated
Former Sylvania Electric Products Facility - Hicksville, New York

Gamma Spectroscopy Data

Location	U-143			U-144			U-144			U-145			U-145			U-146		
Client Sample Description	U-143 (3-4)			U-144 (2.5-3)			U-144 (3-4)			U-145 (19-20)			U-145 (2-3.5)			U-146 (1-2)		
Depth	3-4 ft			2.5-3 ft			3-4 ft			19-20 ft			2-3.5 ft			1-2 ft		
Date Sampled	12/09/02			12/09/02			12/09/02			12/10/02			12/10/02			12/10/02		
Property ID	NCDPW			NCDPW			NCDPW			GCDR			GCDR			GCDR		
Units	pCi/g			pCi/g			pCi/g			pCi/g			pCi/g			pCi/g		
Actinium 228	0.29	0.17		0.55	0.30		0.55	0.29		0.14	0.14		0.0	0.0		1.27	0.54	
Bismuth 212	0.44	0.50		-0.04	0.71		0.12	0.43		-0.01	0.35		0.0	0.0		0.61	0.97	
Bismuth 214	0.10	0.096		0.59	0.20		0.19	0.10		0.090	0.098		0.0	0.0		0.96	0.28	
Lead 212	0.190	0.079		0.64	0.16		0.257	0.086		0.041	0.054		0.0	0.0		0.82	0.21	
Lead 214	0.170	0.077		0.56	0.18		0.119	0.085	U	0.042	0.065	U	0.0	0.0		0.95	0.27	
Potassium 40	4.6	1.0		7.7	1.8		4.5	1.0		3.34	0.95		6.0	1.4		8.1	2.4	
Protactinium 234M	1.1	4.3	U	6.1	6.3	U	1.5	3.5	U	0.8	3.1	U	0.0	0.0		6.9	6.2	U
Radium (226)	0.14	0.14	U	0.58	0.25	J	0.1	0.11	U	0.046	0.094	U	0.0	0.0	J	1.11	0.40	
Radium 228	0.29	0.20	U	0.45	0.32	U	0.23	0.15	U	0.04	0.15	U	0.0	0.0		0.79	0.40	U
Thallium 208	0.15	0.14	U	0.64	0.26		0.22	0.14	U	0.06	0.10	U	0.0	0.0		1.10	0.44	
Thorium 232	0.30	0.20		0.61	0.15		0.242	0.080		0.04	0.15	U	0.0	0.0	J	0.78	0.20	
Thorium 234	-0.50	0.32	UJ	0.31	0.51	U	-0.17	0.33	U	-0.46	0.24	UJ	0.0	0.0		1.27	0.78	U
Uranium 235	-0.12	0.33	U	-0.10	0.47	U	-0.20	0.29	U	0.08	0.28	U	0.0	0.0		-0.15	0.67	U
Uranium 238	-0.07	0.45	U	-0.40	0.98	U	-0.18	0.54	U	-0.61	0.34	UJ	0.0	0.0		0.8	1.3	U

Notes:
U - not detected
J - estimated value

Table 5
GTE Operations Support Incorporated
Former Sylvania Electric Products Facility - Hicksville, New York

Gamma Spectroscopy Data

Location	U-146			U-147			U-147		
Client Sample Description	U-146 (6.5-7.5)			U-147 (1-2)			U-147 (14.5-15.5)		
Depth	6.5-7.5 ft			1-2 ft			14.5-15.5 ft		
Date Sampled	12/10/02			12/10/02			12/10/02		
Property ID	GCDR			GCDR			GCDR		
Units	pCi/g			pCi/g			pCi/g		
Actinium 228	0.13	0.18		0.36	0.24		0.11	0.11	
Bismuth 212	0.31	0.47		0.46	0.51		0.26	0.39	
Bismuth 214	0.228	0.095		0.38	0.15		0.065	0.060	
Lead 212	0.142	0.075		0.36	0.11		0.081	0.048	
Lead 214	0.170	0.085		0.36	0.13		0.084	0.057	U
Potassium 40	10.4	2.2		7.9	1.6		3.95	0.97	
Protactinium 234M	3.5	4.2	U	2.2	3.9	U	2.3	2.7	U
Radium (226)	0.12	0.11	U	0.41	0.20	J	0.051	0.091	U
Radium 228	0.20	0.17	U	0.59	0.30		0.24	0.15	U
Thallium 208	0.076	0.099	U	0.24	0.19	U	0.12	0.11	U
Thorium 232	0.21	0.17		0.58	0.30		0.24	0.15	
Thorium 234	-0.18	0.30	U	0.08	0.41	U	-0.08	0.25	U
Uranium 235	-0.005	0.29	U	0.01	0.35	U	-0.03	0.25	U
Uranium 238	0.37	0.51	U	0.28	0.70	U	0.03	0.43	U

Notes:
U - not detected
J - estimated value

Table 6
GTE Operations Support Incorporated
Former Sylvania Electric Products Facility - Hicksville, New York

Alpha Spectroscopy Data

Location	U-005A			U-012			U-012			U-012			U-013			U-017		
Client Sample Description	U-5A (1-15)			MSB-20			U-12(15-16)			U-12(2-3)			U-13(1-2)			U-17(7-8)		
Depth	1-1.5 ft			15-16 ft			15-16 ft			2-3 ft			1.5-2.5 ft			7-8 ft		
Date Sampled	10/10/02			10/16/02			10/16/02			10/16/02			10/16/02			10/18/02		
Property ID	70 Property			70 Property			70 Property			70 Property			70 Property			100 Property		
Units	pCi/g			pCi/g			pCi/g			pCi/g			pCi/g			pCi/g		
Thorium 228	6.1	1.2		0.199	0.054	J	0.151	0.049	J	4.84	0.98		0.95	0.21		0.83	0.32	J
Thorium 230	1.21	0.26		0.214	0.056	J	0.279	0.074	J	1.10	0.24		0.63	0.15	J	1.22	0.40	J
Thorium 232	6.4	1.3		0.202	0.053		0.145	0.046		4.78	0.97		0.89	0.20		0.88	0.32	J
Uranium 234	174	38	J	2.27	0.48	J	1.85	0.39	J	88	19	J	168	38	J	113	21	J
Uranium 235	9.6	2.2	J	0.114	0.049		0.097	0.044	J	5.5	1.2	J	8.0	1.9	J	6.4	1.3	J
Uranium 238	153	33	J	2.13	0.45	J	1.86	0.39	J	83	18	J	167	38	J	115	22	J

Notes:
U - not detected
J - estimated value

Table 6
GTE Operations Support Incorporated
Former Sylvania Electric Products Facility - Hicksville, New York

Alpha Spectroscopy Data

Location	U-019			U-019			U-020			U-032			U-034			U-036		
Client Sample Description	MSB-160			U-19(2-3.5)			U-20(2.5-3.0)			U-32 (2.5-3.0)			U-34 (3-3.5)			U-36 (14-16)		
Depth	2-3.5 ft			2-3.5 ft			2.5-3 ft			2.5-3 ft			3-3.5 ft			14-16 ft		
Date Sampled	10/18/02			10/18/02			10/16/02			10/09/02			10/14/02			10/30/02		
Property ID	100 Property			100 Property			100 Property			140 Property			140 Property			140 Property		
Units	pCi/g			pCi/g			pCi/g			pCi/g			pCi/g			pCi/g		
Thorium 228	9.9	2.1	J	12.7	2.7	J	2.37	0.49		3.59	0.74		0.63	0.15		0.60	0.26	J
Thorium 230	3.05	0.78	J	2.94	0.75	J	0.59	0.14	J	1.52	0.33		0.54	0.13	J	1.09	0.35	J
Thorium 232	9.4	2.0	J	11.7	2.5	J	2.32	0.48		3.47	0.71		0.65	0.15		0.48	0.21	J
Uranium 234	83	16	J	99	19	J	73	15	J	71	15	J	260	50	J	16.5	3.9	J
Uranium 235	5.5	1.2	J	5.3	1.1	J	3.26	0.76	J	3.87	0.88	J	14.1	3.5	J	0.69	0.48	J
Uranium 238	81	15	J	95	18	J	68	14	J	71	15	J	262	50	J	20.1	4.6	J

Notes:
U - not detected
J - estimated value

Table 6
GTE Operations Support Incorporated
Former Sylvania Electric Products Facility - Hicksville, New York

Alpha Spectroscopy Data

Location	U-039			U-042			U-042			U-042			U-044			U-044		
Client Sample Description	U-39 (1.5)			U-42 (1-2)			U-42 (14-18)			U-42 DUP (14-18)			U-44(19-20)			U-44(3-4)		
Depth	1.5-1.5 ft			1-2 ft			14-18 ft			14-18 ft			19-20 ft			3-4 ft		
Date Sampled	10/10/02			10/14/02			10/14/02			10/14/02			10/29/02			10/29/02		
Property ID	140 Property			140 Property			140 Property			140 Property			100 Property			100 Property		
Units	pCi/g			pCi/g			pCi/g			pCi/g			pCi/g			pCi/g		
Thorium 228	1.38	0.30		24.6	4.9	J	0.36	0.21	J	0.26	0.14	J	0.18	0.23	UJ	1.72	0.56	J
Thorium 230	0.80	0.18	J	4.4	1.0	J	1.08	0.36	J	0.71	0.24	J	0.88	0.36	J	2.25	0.65	J
Thorium 232	1.28	0.27		21.8	4.4	J	0.14	0.12	UJ	0.139	0.092	J	0.25	0.18	J	1.50	0.49	J
Uranium 234	49	10	J	108	22	J	43.6	8.6	J	42.3	8.3	J	2.33	0.71	J	37.4	7.3	J
Uranium 235	2.44	0.57	J	6.3	1.6	J	2.43	0.72	J	2.15	0.64	J	0.16	0.17	J	1.42	0.53	J
Uranium 238	58	12	J	112	22	J	46.4	9.2	J	43.4	8.5	J	1.79	0.59	J	35.8	7.0	J

Notes:
U - not detected
J - estimated value

Table 6
GTE Operations Support Incorporated
Former Sylvania Electric Products Facility - Hicksville, New York

Alpha Spectroscopy Data

Location	U-046			U-048A			U-048A			U-049			U-049			U-053		
Client Sample Description	U-46(2.5-3)			U-48A (1.5-2.5)			U-48A (6-12)			U-49(19.0-20.0)			U-49(2.0-3.0)			U-53(19.5-20)		
Depth	2.5-3 ft			1.5-2.5 ft			0.5-1 ft			19-20 ft			2-3 ft			19.5-20 ft		
Date Sampled	10/15/02			10/10/02			10/10/02			10/28/02			10/28/02			10/28/02		
Property ID	140 Property			70 Property			70 Property			140 Property			140 Property			140 Property		
Units	pCi/g			pCi/g			pCi/g			pCi/g			pCi/g			pCi/g		
Thorium 228	5.0	1.0		0.68	0.16		0.75	0.17		0.14	0.16	UJ	0.90	0.38	J	0.24	0.22	UJ
Thorium 230	1.73	0.36		8.6	1.7		16.0	3.1		1.27	0.44	J	2.88	0.79	J	1.03	0.37	J
Thorium 232	4.89	0.99		0.65	0.15		0.71	0.16		0.08	0.11	UJ	0.59	0.28	J	0.12	0.12	UJ
Uranium 234	710	130	J	12.8	2.6		14.6	2.9		0.45	0.25	J	1.31	0.51	J	0.26	0.20	J
Uranium 235	34.0	7.8	J	0.67	0.17		0.75	0.18		0.01	0.12	UJ	0.14	0.17	J	0.027	0.099	UJ
Uranium 238	720	140	J	10.8	2.2		14.2	2.8		0.27	0.20	J	0.81	0.38	J	0.28	0.22	J

Notes:
U - not detected
J - estimated value

Table 6
GTE Operations Support Incorporated
Former Sylvania Electric Products Facility - Hicksville, New York

Alpha Spectroscopy Data

Location	U-053			U-056			U-056			U-056			U-059			U-059		
Client Sample Description	U-53(2.5-3.5)			MSB-150(5.5-6.0)			U-56(10.5-11.5)			U-56(5.5-6.0)			U-59 (1.5-2.5)			U-59 (6-1.5)		
Depth	2.5-3.5 ft			5.5-6 ft			10.5-11.5 ft			5.5-6 ft			1.5-2.5 ft			0.5-1.5 ft		
Date Sampled	10/28/02			10/17/02			10/17/02			10/17/02			10/11/02			10/11/02		
Property ID	140 Property			70 Property			70 Property			70 Property			70 Property			70 Property		
Units	pCi/g			pCi/g			pCi/g			pCi/g			pCi/g			pCi/g		
Thorium 228	0.66	0.30	J	0.29	0.15		0.17	0.16	UJ	0.42	0.25	J	5.9	1.1		8.0	1.6	
Thorium 230	1.36	0.45	J	0.39	0.17	J	0.43	0.23	J	0.57	0.27	J	1.26	0.26		1.40	0.29	
Thorium 232	1.00	0.36	J	0.24	0.12		0.31	0.19	J	0.16	0.14	J	6.0	1.2		7.9	1.6	
Uranium 234	0.83	0.43	J	0.56	0.13		0.30	0.11	J	0.48	0.15	J	63	12		212	45	J
Uranium 235	0.08	0.15	UJ	0.027	0.024	U	0.0000008	0.027	UJ	0.073	0.054	J	2.60	0.54		10	2.2	J
Uranium 238	0.58	0.33	J	0.59	0.14		0.35	0.13	J	0.43	0.14	J	18.8	3.7		163	35	J

Notes:
U - not detected
J - estimated value

Table 6
GTE Operations Support Incorporated
Former Sylvania Electric Products Facility - Hicksville, New York

Alpha Spectroscopy Data

Location	U-061			U-067			U-067			U-075A			U-076			U-082		
Client Sample Description	U-61 (6-1.5)			U-67 (2-2.5)			U-67 (7.5-8)			U-75 (7.0-7.5)			U-76(1-2.0)			U-82(1.5-2.0)		
Depth	0.5-1.5 ft			2-2.5 ft			7.5-8 ft			7-7.5 ft			1-2 ft			1.5-2 ft		
Date Sampled	10/11/02			10/13/02			10/13/02			10/14/02			10/16/02			10/18/02		
Property ID	70 Property			100 Property			100 Property			100 Property			70 Property			100 Property		
Units	pCi/g			pCi/g			pCi/g			pCi/g			pCi/g			pCi/g		
Thorium 228	5.08	0.997		0.95	0.20		0.50	0.12	J	52.3	9.9		0.90	0.20		2.49	0.73	J
Thorium 230	1.09	0.23		0.92	0.20	J	0.398	0.096	J	6.5	1.3		0.62	0.15	J	1.95	0.61	J
Thorium 232	4.94	0.97		0.94	0.20		0.48	0.11		50.0	9.4		0.80	0.18		1.38	0.48	J
Uranium 234	257	52	J	650	120	J	4.73	0.94		77	16	J	4.26	0.89		54	10	J
Uranium 235	13.4	3.0	J	31.0	7.2	J	0.244	0.074		4.29	0.92	J	0.202	0.074		2.87	0.63	J
Uranium 238	254	51	J	630	120	J	4.64	0.92		75	15	J	4.16	0.87		52.5	9.8	J

Notes:
U - not detected
J - estimated value

Table 6
GTE Operations Support Incorporated
Former Sylvania Electric Products Facility - Hicksville, New York

Alpha Spectroscopy Data

Location	U-083			U-084			U-087			U-087			U-089			U-090		
Client Sample Description	U-83(2.5-3.0)			U-84(2.5-3.0)			U-87(2.5-3.0)			U-87(6.5-8.0)			U-89 (2-3)			U-90(1-2)		
Depth	2.5-3 ft			2.5-3 ft			2.5-3 ft			6.5-8 ft			2-3 ft			1-2 ft		
Date Sampled	10/18/02			10/18/02			10/18/02			10/18/02			10/19/02			10/18/02		
Property ID	100 Property			100 Property			100 Property			100 Property			100 Property			140 Property		
Units	pCi/g			pCi/g			pCi/g			pCi/g			pCi/g			pCi/g		
Thorium 228	1.72	0.55	J	2.42	0.48		2.27	0.64	J	0.31	0.20	J	1.37	0.35	J	2.02	0.59	J
Thorium 230	1.28	0.44	J	0.96	0.20	J	1.26	0.42	J	1.29	0.42	J	1.27	0.33	J	1.73	0.51	J
Thorium 232	1.64	0.52	J	2.58	0.51		1.58	0.49	J	0.33	0.18	J	0.95	0.27	J	1.26	0.41	J
Uranium 234	92	17	J	33.9	7.3		229	44	J	0.88	0.23	J	16.1	3.0	J	3.47	0.73	J
Uranium 235	4.8	1.0	J	2.24	0.68		11.5	2.4	J	0.054	0.058	UJ	0.70	0.20	J	0.20	0.11	J
Uranium 238	90	17	J	33.8	7.2		230	44	J	0.78	0.21	J	15.3	2.9	J	3.40	0.71	J

Notes:
U - not detected
J - estimated value

Table 6
GTE Operations Support Incorporated
Former Sylvania Electric Products Facility - Hicksville, New York

Alpha Spectroscopy Data

Location	U-091			U-092			U-093			U-094			U-094			U-095		
Client Sample Description	U-91(2.5-3)			U-92 (2-2.5)			U-93 (1-2.5)			U-94(11.5-12)			U-94DUP(11.5-12)			U-95 (2.5-3.5)		
Depth	2.5-3 ft			2-2.5 ft			1-2.5 ft			11.5-12 ft			11.5-12 ft			2.5-3.5 ft		
Date Sampled	10/18/02			10/19/02			10/19/02			10/22/02			10/22/02			10/20/02		
Property ID	140 Property			100 Property			100 Property			100 Property			100 Property			100 Property		
Units	pCi/g			pCi/g			pCi/g			pCi/g			pCi/g			pCi/g		
Thorium 228	2.23	0.44		2.57	0.51		0.99	0.29	J	0.42	0.25	J	0.41	0.25	J	1.40	0.43	J
Thorium 230	0.93	0.20	J	0.72	0.16	J	1.19	0.32	J	0.64	0.29	J	0.87	0.35	J	1.27	0.39	J
Thorium 232	1.94	0.39		2.67	0.52		0.90	0.26	J	0.27	0.18	J	0.26	0.18	J	1.22	0.38	J
Uranium 234	117	27	J	18.2	3.9		76	14	J	0.33	0.18	J	0.35	0.17	J	123	24	J
Uranium 235	6.1	1.8	J	0.80	0.33		4.08	0.88	J	-0.010	0.020	UJ	0.082	0.094	UJ	5.6	1.4	J
Uranium 238	119	27	J	17.0	3.7		75	14	J	0.26	0.16	J	0.21	0.13	J	124	24	J

Notes:
U - not detected
J - estimated value

Table 6
GTE Operations Support Incorporated
Former Sylvania Electric Products Facility - Hicksville, New York

Alpha Spectroscopy Data

Location	U-096B			U-096B			U-097			U-099			U-100C			U-102		
Client Sample Description	U-96B			U-96B (1.5-2.5)			U-97(2.5-3.5)			U-99 (11-11.5)			U-100C (3-3.5)			U-102 (1.5-3)		
Depth	1.5-2.5 ft			1.5-2.5 ft			2.5-3.5 ft			11-11.5 ft			3-3.5 ft			1.5-3 ft		
Date Sampled	10/20/02			10/20/02			10/22/02			10/20/02			10/20/02			10/19/02		
Property ID	100 Property			100 Property			70 Property			100 Property			100 Property			100 Property		
Units	pCi/g			pCi/g			pCi/g			pCi/g			pCi/g			pCi/g		
Thorium 228	2.08	0.53	J	2.83	0.65	J	1.34	0.31	J	1.50	0.42	J	1.86	0.37		1.06	0.34	J
Thorium 230	1.22	0.35	J	1.88	0.46	J	1.45	0.32	J	1.59	0.43	J	0.84	0.18	J	0.96	0.31	J
Thorium 232	2.20	0.55	J	2.38	0.56	J	1.10	0.26	J	1.00	0.31	J	1.60	0.32		1.24	0.37	J
Uranium 234	28.8	5.7	J	33.8	6.3	J	3.30	0.86	J	93	18	J	29.0	6.1		13.4	2.6	J
Uranium 235	1.79	0.54	J	1.83	0.42	J	0.31	0.21	J	5.0	1.0	J	1.04	0.38		0.86	0.25	J
Uranium 238	26.7	5.3	J	31.0	5.8	J	4.3	1.1	J	94	18	J	28.2	5.9		12.4	2.4	J

Notes:
U - not detected
J - estimated value

Table 6
GTE Operations Support Incorporated
Former Sylvania Electric Products Facility - Hicksville, New York

Alpha Spectroscopy Data

Location	U-105			U-105			U-107B			U-109			U-110			U-110		
Client Sample Description	U-105 (1.5-2)			U-105 (1-1.5)			U-107B (3.5-4)			U-109(2-2.5)			U-110(10-12.5)			U-110(1-1.5)		
Depth	1.5-2 ft			1-1.5 ft			3.5-4 ft			2-2.5 ft			10-12.5 ft			1-1.5 ft		
Date Sampled	10/21/02			10/21/02			10/20/02			10/22/02			10/22/02			10/22/02		
Property ID	70 Property			70 Property			100 Property			100 Property			100 Property			100 Property		
Units	pCi/g			pCi/g			pCi/g			pCi/g			pCi/g			pCi/g		
Thorium 228	1.61	0.46	J	1.17	0.38	J	1.10	0.24		1.19	0.46	J	0.70	0.18	J	4.22	0.83	J
Thorium 230	1.46	0.42	J	1.78	0.50	J	1.15	0.24	J	1.38	0.49	J	1.18	0.26	J	1.49	0.32	J
Thorium 232	1.16	0.36	J	0.97	0.33	J	1.21	0.25		1.19	0.45	J	0.54	0.14	J	3.89	0.77	J
Uranium 234	11.4	2.3	J	72	14	J	301	56		40.0	8.0	J	0.45	0.22	J	76	15	J
Uranium 235	0.72	0.29	J	5.4	1.3	J	11.5	2.2		1.57	0.57	J	0.005	0.061	UJ	3.76	0.99	J
Uranium 238	11.7	2.4	J	75	15	J	22.4	4.2		37.2	7.5	J	0.65	0.27	J	77	15	J

Notes:
U - not detected
J - estimated value

Table 6
GTE Operations Support Incorporated
Former Sylvania Electric Products Facility - Hicksville, New York

Alpha Spectroscopy Data

Location	U-112			U-112			U-113B			U-114			U-114			U-114		
Client Sample Description	U-112 (1.5-2)			U-112 (2-2.5)			U-113B(1-2)			MSB-210			U-114(1.5-4)			U-114(19-20)		
Depth	1.5-2 ft			2-2.5 ft			1-2 ft			2-4 ft			1.5-4 ft			19-20 ft		
Date Sampled	10/21/02			10/21/02			10/21/02			10/29/02			10/29/02			10/29/02		
Property ID	70 Property			70 Property			70 Property			100 Property			100 Property			100 Property		
Units	pCi/g			pCi/g			pCi/g			pCi/g			pCi/g			pCi/g		
Thorium 228	1.17	0.37	J	1.85	0.48	J	1.24	0.30	J	4.2	1.1	J	4.5	1.1	J	0.16	0.21	UJ
Thorium 230	1.28	0.37	J	1.84	0.47	J	1.82	0.40	J	3.13	0.84	J	2.80	0.72	J	2.73	0.80	J
Thorium 232	1.05	0.32	J	1.41	0.39	J	1.05	0.25	J	3.88	0.99	J	4.5	1.1	J	0.20	0.18	UJ
Uranium 234	8.2	1.7	J	26.6	5.0	J	21.3	4.4	J	254	50	J	241	47	J	7.6	1.7	J
Uranium 235	0.84	0.32	J	1.44	0.36	J	1.15	0.44	J	14.1	3.2	J	15.2	3.4	J	0.31	0.23	J
Uranium 238	18.0	3.6	J	31.4	5.9	J	26.6	5.5	J	251	49	J	243	47	J	6.8	1.5	J

Notes:
U - not detected
J - estimated value

Table 6
GTE Operations Support Incorporated
Former Sylvania Electric Products Facility - Hicksville, New York

Alpha Spectroscopy Data

Location	U-114			U-115			U-115			U-115			U-117			U-117		
Client Sample Description	U-114(6-7)			U-115(18.5-19.5)			U-115(2-3)			U-115DUP(18.5-19.5)			U-117(1-2.5)			U-117(39.5-40)		
Depth	6-7 ft			18.5-19.5 ft			2-3 ft			18.5-19.5 ft			1-2.5 ft			39.5-40 ft		
Date Sampled	10/29/02			10/23/02			10/23/02			10/23/02			10/23/02			10/23/02		
Property ID	100 Property			100 Property			100 Property			100 Property			100 Property			100 Property		
Units	pCi/g			pCi/g			pCi/g			pCi/g			pCi/g			pCi/g		
Thorium 228	12.6	2.8	J	0.38	0.11	J	1.96	0.42	J	0.39	0.13	J	1.91	0.41	J	0.66	0.26	J
Thorium 230	6.6	1.6	J	0.80	0.19	J	1.35	0.30	J	0.82	0.20	J	1.36	0.30	J	0.53	0.22	J
Thorium 232	11.6	2.6	J	0.129	0.053	J	1.91	0.40	J	0.154	0.065	J	1.76	0.38	J	0.38	0.18	J
Uranium 234	520	100	J	0.28	0.17	J	117	23	J	0.25	0.16	J	101	20	J	1.02	0.34	J
Uranium 235	25.3	5.8	J	0.08	0.10	UJ	6.3	1.6	J	0.022	0.077	UJ	5.3	1.3	J	0.049	0.069	UJ
Uranium 238	540	110	J	0.30	0.18	J	121	24	J	0.32	0.20	J	102	20	J	0.80	0.29	J

Notes:
U - not detected
J - estimated value

Table 6
GTE Operations Support Incorporated
Former Sylvania Electric Products Facility - Hicksville, New York

Alpha Spectroscopy Data

Location	U-131			U-131			U-132			U-132			U-132			U-132		
Client Sample Description	MSB-350			U-131 (0.5-2)			U-132 (12-13)			U-132 (13-13.5)			U-132 (14.5-16)			U-132 (23-24)		
Depth	0.5-2 ft			0.5-2 ft			12-13 ft			13-13.5 ft			14.5-16 ft			23-24 ft		
Date Sampled	10/31/02			10/31/02			10/31/02			10/31/02			10/31/02			11/01/02		
Property ID	100 Property			100 Property			100 Property			100 Property			100 Property			100 Property		
Units	pCi/g			pCi/g			pCi/g			pCi/g			pCi/g			pCi/g		
Thorium 228	1.13	0.38	J	1.25	0.42	J	0.97	0.34	J	0.65	0.27	J	0.24	0.18	UJ	0.33	0.17	J
Thorium 230	2.14	0.58	J	1.72	0.48	J	2.80	0.70	J	2.44	0.60	J	1.36	0.40	J	0.70	0.24	J
Thorium 232	1.19	0.38	J	1.19	0.37	J	1.34	0.41	J	0.92	0.29	J	0.054	0.084	UJ	0.31	0.15	J
Uranium 234	12.0	2.9	J	15.8	3.7	J	248	52	J	630	140	J	19.9	4.4	J	17.0	3.8	J
Uranium 235	0.51	0.42	J	0.53	0.43	J	11.0	3.1	J	39.3	9.97	J	0.72	0.47	J	0.98	0.52	J
Uranium 238	13.8	3.3	J	15.2	3.6	J	258	54	J	680	150	J	17.8	4.0	J	16.4	3.6	J

Notes:
U - not detected
J - estimated value

Table 6
GTE Operations Support Incorporated
Former Sylvania Electric Products Facility - Hicksville, New York

Alpha Spectroscopy Data

Location	U-133			U-136			U-140B			U-140B			U-142			U-142		
Client Sample Description	U-133 (2.5-3.5)			U-136 (2-3)			U-140 B (2-3')			U-140 B (7.5-8)			U-142 (1.5-2.5)			U-142 (3-4)		
Depth	2.5-3.5 ft			2-3 ft			2-3 ft			7.5-8 ft			1.5-2.5 ft			3-4 ft		
Date Sampled	10/31/02			12/09/02			12/09/02			12/09/02			12/09/02			12/09/02		
Property ID	100 Property			100 Property			140 Property			140 Property			NCDPW			NCDPW		
Units	pCi/g			pCi/g			pCi/g			pCi/g			pCi/g			pCi/g		
Thorium 228	1.65	0.47	J	1.56	0.67	J	1.43	0.70	J	0.56	0.42	UJ	1.10	0.64	J	0.77	0.47	J
Thorium 230	1.68	0.46	J	1.19	0.55	J	1.53	0.68	J	0.81	0.44	J	2.54	0.94	J	1.22	0.56	J
Thorium 232	1.41	0.40	J	1.0	0.49	J	1.41	0.65	J	0.30	0.26	J	1.46	0.66	J	0.60	0.37	J
Uranium 234	8.2	2.1	J	36.6	6.9	J	0.81	0.26	J	0.23	0.15	J	1.00	0.29	J	0.43	0.17	J
Uranium 235	0.59	0.43	J	2.22	0.56	J	0.12	0.11	UJ	0.069	0.084	UJ	0.17	0.11	J	0.014	0.063	UJ
Uranium 238	6.7	1.8	J	36.8	7.0	J	0.93	0.27	J	0.30	0.13	J	0.98	0.28	J	0.32	0.14	J

Notes:
U - not detected
J - estimated value

Table 6
GTE Operations Support Incorporated
Former Sylvania Electric Products Facility - Hicksville, New York

Alpha Spectroscopy Data

Location	U-145			U-145		
Client Sample Description	U-145 (19-20)			U-145 (2-3.5)		
Depth	19-20 ft			2-3.5 ft		
Date Sampled	12/10/02			12/10/02		
Property ID	GCDR			GCDR		
Units	pCi/g			pCi/g		
Thorium 228	0.29	0.28	J	1.13	0.57	J
Thorium 230	1.27	0.61	J	1.16	0.55	J
Thorium 232	0.10	0.17	UJ	0.84	0.46	J
Uranium 234	0.27	0.14	J	0.54	0.20	J
Uranium 235	0.014	0.048	UJ	-0.047	0.071	UJ
Uranium 238	0.24	0.12	J	0.45	0.18	J

Notes:
U - not detected
J - estimated value

Table 7
GTE Operations Support Incorporated
Former Sylvania Electric Products Facility - Hicksville, New York

Volatile Organic Compound Data

Location	U-001	U-001	U-002	U-003	U-004	U-005B	U-006	U-007	U-008
Client Sample Description	PC-1	U-1 (4)	U-2 (32-34)	U-3 (4)	U-4 (7.5)	U-5B (8)	U-6 (15)	U-7 (2-2.5)	U-8(15.5-16)
Depth	4-4 ft	4-4 ft	32-34 ft	4-4 ft	7.5-7.5 ft	8-8 ft	15-15 ft	2-2.5 ft	15.5-16 ft
Date Sampled	10/10/02	10/10/02	10/09/02	10/10/02	10/10/02	10/10/02	10/10/02	10/11/02	10/12/02
Property ID	70 Property	70 Property	70 Property	70 Property	70 Property	70 Property	70 Property	70 Property	70 Property
Units	ug/kg	ug/kg	ug/kg	ug/kg	ug/kg	ug/kg	ug/kg	ug/kg	ug/kg
1,1,1-Trichloroethane	2.6 U	2.6 U	2.6 U	2.5 U	2.5 U	2.6 U	2.6 U	3.1 U	2.7 U
1,1,2,2-Tetrachloroethane	2.6 U	2.6 U	2.6 U	2.5 U	2.5 U	2.6 U	2.6 U	3.1 U	2.7 U
1,1,2-Trichloroethane	2.6 U	2.6 U	2.6 U	2.5 U	2.5 U	2.6 U	2.6 U	3.1 U	2.7 U
1,1-Dichloroethane	2.6 U	2.6 U	2.6 U	2.5 U	2.5 U	2.6 U	2.6 U	3.1 U	2.7 U
1,1-Dichloroethene	2.6 U	2.6 U	2.6 U	2.5 U	2.5 U	2.6 U	2.6 U	3.1 U	2.7 U
1,2-Dichlorobenzene	5.2 U	5.2 U	5.2 U	5.1 U	5.1 U	5.2 U	5.1 U	6.3 U	5.4 U
1,2-Dichloroethane	2.6 U	2.6 U	2.6 U	2.5 U	2.5 U	2.6 U	2.6 U	3.1 U	2.7 U
1,2-Dichloropropane	2.6 U	2.6 U	2.6 U	2.5 U	2.5 U	2.6 U	2.6 U	3.1 U	2.7 U
1,3-Dichlorobenzene	5.2 U	5.2 U	5.2 U	5.1 U	5.1 U	5.2 U	5.1 U	6.3 U	5.4 U
1,4-Dichlorobenzene	5.2 U	5.2 U	5.2 U	5.1 U	5.1 U	5.2 U	5.1 U	6.3 U	5.4 U
2-Butanone (MEK)	10 U	10 U	10 U	10 U	10 U	10 U	10 U	13 U	11 U
2-Hexanone	10 U	10 U	10 U	10 U	10 U	10 U	10 U	13 U	11 UJ
4-Methyl-2-pentanone	10 U	10 U	10 U	10 U	10 U	10 U	10 U	13 UJ	11 UJ
Acetone	10 UJ	4.8 J	10 UJ	10 UJ	10 UJ	10 UJ	10 UJ	13 UJ	11 UJ
Benzene	2.6 U	2.6 U	2.6 U	2.5 U	2.5 U	2.6 U	2.6 U	3.1 U	2.7 U
Bromodichloromethane	2.6 U	2.6 U	2.6 U	2.5 U	2.5 U	2.6 U	2.6 U	3.1 U	2.7 U
Bromoform	2.6 U	2.6 U	2.6 U	2.5 U	2.5 U	2.6 U	2.6 U	3.1 U	2.7 U
Bromomethane	5.2 UJ	5.2 UJ	5.2 UJ	5.1 UJ	5.1 UJ	5.2 UJ	5.1 UJ	6.3 UJ	5.4 UJ
Carbon disulfide	2.6 U	2.6 U	2.6 U	2.5 U	2.5 U	2.6 U	2.6 U	3.1 U	2.7 U
Carbon tetrachloride	2.6 U	2.6 U	2.6 U	2.5 U	2.5 U	2.6 U	2.6 U	3.1 U	2.7 U
Chlorobenzene	2.6 U	2.6 U	2.6 U	2.5 U	2.5 U	2.6 U	2.6 U	3.1 U	2.7 U
Chloroethane	5.2 UJ	5.2 UJ	5.2 UJ	5.1 UJ	5.1 UJ	5.2 UJ	5.1 UJ	6.3 UJ	5.4 UJ
Chloroform	2.6 U	2.6 U	2.6 U	2.5 U	2.5 U	2.6 U	2.6 U	3.1 U	2.7 U
Chloromethane	5.2 U	5.2 U	5.2 U	5.1 U	5.1 U	5.2 U	5.1 U	6.3 U	5.4 U
cis-1,2-Dichloroethene	2.6 U	2.6 U	2.6 U	2.5 U	2.5 U	2.6 U	2.6 U	3.1 U	2.7 U
cis-1,3-Dichloropropene	2.6 U	2.6 U	2.6 U	2.5 U	2.5 U	2.6 U	2.6 U	3.1 U	2.7 U
Dibromochloromethane	2.6 U	2.6 U	2.6 U	2.5 U	2.5 U	2.6 U	2.6 U	3.1 U	2.7 U
Ethylbenzene	2.6 U	2.6 U	2.6 U	2.5 U	2.5 U	2.6 U	2.6 U	3.1 U	2.7 U
Methylene chloride	10 UJ	9.6 UJ	9.7 UJ	9.3 UJ	9.5 UJ	9.9 UJ	9.5 UJ	13 UJ	12 UJ
Styrene	2.6 U	2.6 U	2.6 U	2.5 U	2.5 U	2.6 U	2.6 U	3.1 U	2.7 U
Tetrachloroethene	2.6 U	2.6 U	2.6 U	2.5 U	2.5 U	2.6 U	2.6 U	14	2.7 U
Toluene	2.6 U	2.6 U	2.6 U	2.5 U	2.5 U	2.6 U	2.6 U	0.56 J	0.29 J
trans-1,2-Dichloroethene	2.6 U	2.6 U	2.6 U	2.5 U	2.5 U	2.6 U	2.6 U	3.1 U	2.7 U
trans-1,3-Dichloropropene	2.6 U	2.6 U	2.6 U	2.5 U	2.5 U	2.6 U	2.6 U	3.1 U	2.7 U
Trichloroethene	2.6 U	2.6 U	2.6 U	2.5 U	2.5 U	2.6 U	2.6 U	3.1 U	2.7 U
Vinyl chloride	5.2 U	5.2 U	5.2 U	5.1 U	5.1 U	5.2 U	5.1 U	6.3 U	5.4 U
Xylenes (total)	2.6 U	2.6 U	2.6 U	2.5 U	2.5 U	2.6 U	2.6 U	3.1 U	2.7 U

Notes:
U - not detected
J - estimated value

Table 7
GTE Operations Support Incorporated
Former Sylvania Electric Products Facility - Hicksville, New York

Volatile Organic Compound Data

Location	U-008		U-009		U-011		U-012		U-013		U-014		U-015		U-016A		U-017	
Client Sample Description	U-8 (4)		U-9 (16)		U-11 (4)		U-12(7.5-8)		U-13(8.5-9)		U-14(2-2.5)		U-15 (38-40)		U-16A(15.5-18.8)		U-17(19-19.5)	
Depth	4-4 ft		16-16 ft		4-4 ft		7.5-8 ft		8.5-9 ft		2-2.5 ft		38-40 ft		15.5-18.8 ft		19-19.5 ft	
Date Sampled	10/12/02		10/11/02		10/11/02		10/16/02		10/16/02		10/16/02		10/08/02		10/08/02		10/18/02	
Property ID	70 Property		70 Property		70 Property		70 Property		70 Property		70 Property		100 Property		100 Property		100 Property	
Units	ug/kg		ug/kg		ug/kg		ug/kg		ug/kg		ug/kg		ug/kg		ug/kg		ug/kg	
1,1,1-Trichloroethane	2.5	U	2.5	U	2.5	U	2.5	U	2.7	U	2.5	U	2.6	U	2.6	U	2.6	U
1,1,2,2-Tetrachloroethane	2.5	U	2.5	U	2.5	U	2.5	U	2.7	U	2.5	U	2.6	U	2.6	U	2.6	U
1,1,2-Trichloroethane	2.5	U	2.5	U	2.5	U	2.5	U	2.7	U	2.5	U	2.6	U	2.6	U	2.6	U
1,1-Dichloroethane	2.5	U	2.5	U	2.5	U	2.5	U	2.7	U	2.5	U	2.6	U	2.6	U	2.6	U
1,1-Dichloroethene	2.5	U	2.5	U	2.5	U	2.5	U	2.7	U	2.5	U	2.6	U	2.6	U	2.6	U
1,2-Dichlorobenzene	5.1	U	5.1	U	5.0	U	5.1	U	5.3	U	5.1	U	5.2	U	5.2	U	5.1	U
1,2-Dichloroethane	2.5	U	2.5	U	2.5	U	2.5	U	2.7	U	2.5	U	2.6	U	2.6	U	2.6	U
1,2-Dichloropropane	2.5	U	2.5	U	2.5	U	2.5	U	2.7	U	2.5	U	2.6	U	2.6	U	2.6	U
1,3-Dichlorobenzene	5.1	U	5.1	U	5.0	U	5.1	U	5.3	U	5.1	U	5.2	U	5.2	U	5.1	U
1,4-Dichlorobenzene	5.1	U	5.1	U	5.0	U	5.1	U	5.3	U	5.1	U	5.2	U	5.2	U	5.1	U
2-Butanone (MEK)	10	U	10	U	10	U	10	U	11	U	10	U	10	U	10	U	10	U
2-Hexanone	10	UJ	10	U	10	U	10	U	11	U	10	U	10	UJ	10	UJ	10	U
4-Methyl-2-pentanone	10	UJ	10	UJ	10	UJ	10	U	11	U	10	U	10	UJ	10	UJ	10	U
Acetone	10	UJ	10	UJ	10	UJ	10	UJ	11	UJ	10	UJ	10	UJ	10	UJ	10	UJ
Benzene	2.5	U	2.5	U	2.5	U	2.5	U	2.7	U	2.5	U	2.6	U	2.6	U	2.6	U
Bromodichloromethane	2.5	U	2.5	U	2.5	U	2.5	U	2.7	U	2.5	U	2.6	U	2.6	U	2.6	U
Bromoform	2.5	U	2.5	U	2.5	U	2.5	U	2.7	U	2.5	U	2.6	U	2.6	U	2.6	U
Bromomethane	5.1	UJ	5.1	UJ	5.0	UJ	5.1	UJ	5.3	UJ	5.1	UJ	5.2	UJ	5.2	UJ	5.1	UJ
Carbon disulfide	2.5	U	2.5	U	2.5	U	2.5	U	2.7	U	2.5	U	2.6	U	2.6	U	2.6	U
Carbon tetrachloride	2.5	U	2.5	U	2.5	U	2.5	U	2.7	U	2.5	U	2.6	U	2.6	U	2.6	U
Chlorobenzene	2.5	U	2.5	U	2.5	U	2.5	U	2.7	U	2.5	U	2.6	U	2.6	U	2.6	U
Chloroethane	5.1	UJ	5.1	UJ	5.0	UJ	5.1	UJ	5.3	UJ	5.1	UJ	5.2	UJ	5.2	U	5.1	UJ
Chloroform	2.5	U	2.5	U	2.5	U	2.5	U	2.7	U	2.5	U	2.6	U	2.6	U	2.6	U
Chloromethane	5.1	U	5.1	U	5.0	U	5.1	U	5.3	U	5.1	U	5.2	U	5.2	U	5.1	U
cis-1,2-Dichloroethene	2.5	U	2.5	U	2.5	U	2.5	U	2.7	U	2.5	U	2.6	U	2.6	U	2.6	U
cis-1,3-Dichloropropene	2.5	U	2.5	U	2.5	U	2.5	U	2.7	U	2.5	U	2.6	U	2.6	U	2.6	U
Dibromochloromethane	2.5	U	2.5	U	2.5	U	2.5	U	2.7	U	2.5	U	2.6	U	2.6	U	2.6	U
Ethylbenzene	2.5	U	2.5	U	2.5	U	2.5	U	2.7	U	2.5	U	2.6	U	2.6	U	2.6	U
Methylene chloride	11	UJ	9.6	UJ	9.4	U	5.1	UJ	5.3	UJ	5.1	UJ	5.4	UJ	5.5	UJ	5.1	UJ
Styrene	2.5	U	2.5	U	2.5	U	2.5	U	2.7	U	2.5	U	2.6	U	2.6	U	2.6	U
Tetrachloroethene	2.5	U	2.5	U	2.5	U	2.5	U	2.7	U	2.5	U	2.6	U	2.6	U	2.6	U
Toluene	0.27	J	0.42	J	0.44	J	2.5	U	2.7	U	2.5	U	2.6	U	2.6	U	2.6	U
trans-1,2-Dichloroethene	2.5	U	2.5	U	2.5	U	2.5	U	2.7	U	2.5	U	2.6	U	2.6	U	2.6	U
trans-1,3-Dichloropropene	2.5	U	2.5	U	2.5	U	2.5	U	2.7	U	2.5	U	2.6	U	2.6	U	2.6	U
Trichloroethene	2.5	U	2.5	U	2.5	U	2.5	U	2.7	U	2.5	U	2.6	U	2.6	U	2.6	U
Vinyl chloride	5.1	U	5.1	U	5.0	U	5.1	U	5.3	U	5.1	U	5.2	U	5.2	U	5.1	U
Xylenes (total)	2.5	U	2.5	U	2.5	U	2.5	U	2.7	U	2.5	U	2.6	U	2.6	U	2.6	U

Notes:
U - not detected
J - estimated value

Table 7
GTE Operations Support Incorporated
Former Sylvania Electric Products Facility - Hicksville, New York

Volatile Organic Compound Data

Location	U-018	U-019	U-020	U-021	U-022	U-023	U-023	U-024
Client Sample Description	U-18(19-19.5)	U-19(18.5-19)	U-20(19.5-19.8)	U-21(16-16.5)	U-22 (7.5)	U-23 (11)	U-23 (2.5)	U-24 (11.5-12)
Depth	19-19.5 ft	18.5-19 ft	19.5-19.8 ft	16-16.5 ft	7.5-7.5 ft	11-11 ft	2.5-2.5 ft	11.5-12 ft
Date Sampled	10/17/02	10/18/02	10/08/02	10/19/02	10/08/02	10/12/02	10/12/02	10/13/02
Property ID	100 Property	100 Property	100 Property	100 Property	100 Property	100 Property	100 Property	100 Property
Units	ug/kg	ug/kg	ug/kg	ug/kg	ug/kg	ug/kg	ug/kg	ug/kg
1,1,1-Trichloroethane	2.6 U	2.6 U	2.6 U	2.6 U	2.6 U	2.7 U	2.6 U	2.7 U
1,1,2,2-Tetrachloroethane	2.6 U	2.6 U	2.6 U	2.6 U	2.6 U	2.7 UJ	2.6 UJ	2.7 UJ
1,1,2-Trichloroethane	2.6 U	2.6 U	2.6 U	2.6 U	2.6 U	2.7 U	2.6 U	2.7 U
1,1-Dichloroethane	2.6 U	2.6 U	2.6 U	2.6 U	2.6 U	2.7 U	2.6 U	2.7 U
1,1-Dichloroethene	2.6 U	2.6 U	2.6 U	2.6 U	2.6 U	2.7 U	2.6 U	2.7 U
1,2-Dichlorobenzene	5.1 U	5.1 U	5.3 U	5.2 U	5.1 U	5.5 U	5.2 U	5.4 U
1,2-Dichloroethane	2.6 U	2.6 U	2.6 U	2.6 U	2.6 U	2.7 U	2.6 U	2.7 U
1,2-Dichloropropane	2.6 U	2.6 U	2.6 U	2.6 U	2.6 U	2.7 U	2.6 U	2.7 U
1,3-Dichlorobenzene	5.1 U	5.1 U	5.3 U	5.2 U	5.1 U	5.5 U	5.2 U	5.4 U
1,4-Dichlorobenzene	5.1 U	5.1 U	5.3 U	5.2 U	5.1 U	5.5 U	5.2 U	5.4 U
2-Butanone (MEK)	10 U	10 U	11 U	10 U	10 U	11 UJ	10 UJ	11 U
2-Hexanone	10 U	10 U	11 UJ	10 U	10 UJ	11 UJ	10 UJ	11 UJ
4-Methyl-2-pentanone	10 U	10 U	11 UJ	10 U	10 UJ	11 UJ	10 UJ	11 UJ
Acetone	10 UJ	10 UJ	11 UJ	10 U	10 UJ	11 UJ	10 UJ	11 UJ
Benzene	2.6 U	2.6 U	2.6 U	2.6 U	2.6 U	2.7 U	2.0 J	2.7 U
Bromodichloromethane	2.6 U	2.6 U	2.6 U	2.6 U	2.6 U	2.7 U	2.6 U	2.7 U
Bromoform	2.6 U	2.6 U	2.6 U	2.6 U	2.6 U	2.7 U	2.6 U	2.7 UJ
Bromomethane	5.1 UJ	5.1 UJ	5.3 UJ	5.2 U	5.1 UJ	5.5 UJ	5.2 UJ	5.4 UJ
Carbon disulfide	2.6 U	2.6 U	2.6 U	2.6 UJ	2.6 U	2.7 U	2.6 U	2.7 U
Carbon tetrachloride	2.6 U	2.6 U	2.6 U	2.6 U	2.6 U	2.7 U	2.6 U	2.7 U
Chlorobenzene	2.6 U	2.6 U	2.6 U	2.6 U	2.6 U	2.7 U	2.6 U	2.7 U
Chloroethane	5.1 UJ	5.1 UJ	5.3 UJ	5.2 UJ	5.1 UJ	5.5 UJ	5.2 UJ	5.4 UJ
Chloroform	2.6 U	2.6 U	2.6 U	2.6 U	2.6 U	2.7 U	2.6 U	2.7 U
Chloromethane	5.1 U	5.1 UJ	5.3 U	5.2 UJ	5.1 U	5.5 U	5.2 U	5.4 U
cis-1,2-Dichloroethene	2.6 U	2.6 U	2.6 U	2.6 U	2.6 U	2.7 U	2.6 U	2.7 U
cis-1,3-Dichloropropene	2.6 U	2.6 U	2.6 U	2.6 U	2.6 U	2.7 U	2.6 U	2.7 U
Dibromochloromethane	2.6 U	2.6 U	2.6 U	2.6 U	2.6 U	2.7 U	2.6 U	2.7 U
Ethylbenzene	2.6 U	2.6 U	2.6 U	2.6 U	2.6 U	2.7 U	2.6 U	2.7 U
Methylene chloride	5.1 UJ	5.1 UJ	5.4 UJ	5.2 UJ	5.2 UJ	7.1 UJ	8.7 UJ	6.4 UJ
Styrene	2.6 U	2.6 U	2.6 U	2.6 U	2.6 U	2.7 U	2.6 U	2.7 U
Tetrachloroethene	2.6 U	2.6 U	2.6 U	2.6 U	2.6 U	1.4 J	41	2.7 U
Toluene	2.6 U	2.6 U	2.6 U	2.6 U	2.6 U	0.48 J	1.0 J	0.30 J
trans-1,2-Dichloroethene	2.6 U	2.6 U	2.6 U	2.6 U	2.6 U	2.7 U	2.6 U	2.7 U
trans-1,3-Dichloropropene	2.6 U	2.6 U	2.6 U	2.6 U	2.6 U	2.7 U	2.6 U	2.7 U
Trichloroethene	2.6 U	2.6 U	2.6 U	2.6 U	2.6 U	2.7 U	0.80 J	2.7 U
Vinyl chloride	5.1 U	5.1 U	5.3 U	5.2 U	5.1 U	5.5 U	5.2 U	5.4 U
Xylenes (total)	2.6 U	2.6 U	2.6 U	2.6 U	2.6 U	2.7 U	2.6 U	2.7 U

Notes:
U - not detected
J - estimated value

Table 7
GTE Operations Support Incorporated
Former Sylvania Electric Products Facility - Hicksville, New York

Volatile Organic Compound Data

Location	U-024	U-025	U-025	U-026	U-026	U-027	U-028	U-029	U-029
Client Sample Description	U-24 (5-5.6)	U-25 (10.5)	U-25 (7.5)	PUC-4	U-26 (3.5)	U-27 (6-6.5)	U-28 (7-7.5)	U-29 (4)	U-29 (7)
Depth	5.5-6 ft	10.5-10.5 ft	7.5-7.5 ft	3.5-3.5 ft	3.5-3.5 ft	6-6.5 ft	7-7.5 ft	4-4 ft	7-7 ft
Date Sampled	10/13/02	10/12/02	10/12/02	10/12/02	10/12/02	10/13/02	10/12/02	10/12/02	10/12/02
Property ID	100 Property	100 Property	100 Property	100 Property	100 Property	100 Property	140 Property	140 Property	140 Property
Units	ug/kg	ug/kg	ug/kg	ug/kg	ug/kg	ug/kg	ug/kg	ug/kg	ug/kg
1,1,1-Trichloroethane	2.6 U	3.0 U	2.5 U	2.6 U	2.6 U	2.6 U	2.5 U	2.5 U	2.5 U
1,1,2,2-Tetrachloroethane	2.6 UJ	3.0 U	2.5 U	2.6 UJ	2.6 UJ	2.6 UJ	2.5 UJ	2.5 UJ	2.5 UJ
1,1,2-Trichloroethane	2.6 U	3.0 U	2.5 U	2.6 U	2.6 U	2.6 U	2.5 U	2.5 U	2.5 U
1,1-Dichloroethane	2.6 U	3.0 U	2.5 U	2.6 U	2.6 U	2.6 U	2.5 U	2.5 U	2.5 U
1,1-Dichloroethene	2.6 U	3.0 U	2.5 U	2.6 U	2.6 U	2.6 U	2.5 U	2.5 U	2.5 U
1,2-Dichlorobenzene	5.3 U	6.1 U	5.0 U	5.3 U	5.3 U	5.1 U	5.0 U	5.0 U	5.0 U
1,2-Dichloroethane	2.6 U	3.0 U	2.5 U	2.6 U	2.6 U	2.6 U	2.5 U	2.5 U	2.5 U
1,2-Dichloropropane	2.6 U	3.0 U	2.5 U	2.6 U	2.6 U	2.6 U	2.5 U	2.5 U	2.5 U
1,3-Dichlorobenzene	5.3 U	6.1 U	5.0 U	5.3 U	5.3 U	5.1 U	5.0 U	5.0 U	5.0 U
1,4-Dichlorobenzene	5.3 U	6.1 U	5.0 U	5.3 U	5.3 U	5.1 U	5.0 U	5.0 U	5.0 U
2-Butanone (MEK)	11 U	12 U	10 U	11 UJ	11 UJ	10 U	10 UJ	10 UJ	10 UJ
2-Hexanone	11 UJ	12 U	10 U	11 UJ	11 UJ	10 UJ	10 UJ	10 UJ	10 UJ
4-Methyl-2-pentanone	11 UJ	12 U	10 U	11 UJ	11 UJ	10 UJ	10 UJ	10 UJ	10 UJ
Acetone	11 UJ	10 J	8.0 J	11 UJ	11 UJ	10 UJ	10 UJ	10 UJ	10 UJ
Benzene	2.6 U	3.0 U	2.5 U	1.6 J	1.0 J	2.6 U	2.5 U	2.5 U	2.5 U
Bromodichloromethane	2.6 U	3.0 U	2.5 U	2.6 U	2.6 U	2.6 U	2.5 U	2.5 U	2.5 U
Bromoform	2.6 UJ	3.0 U	2.5 U	2.6 U	2.6 U	2.6 UJ	2.5 U	2.5 U	2.5 U
Bromomethane	5.3 UJ	6.1 UJ	5.0 UJ	5.3 UJ	5.3 UJ	5.1 UJ	5.0 UJ	5.0 UJ	5.0 UJ
Carbon disulfide	2.6 U	3.0 U	2.5 U	2.6 U	2.6 U	2.6 U	2.5 U	2.5 U	2.5 U
Carbon tetrachloride	2.6 U	3.0 U	2.5 U	2.6 U	2.6 U	2.6 U	2.5 U	2.5 U	2.5 U
Chlorobenzene	2.6 U	3.0 U	2.5 U	2.6 U	2.6 U	2.6 U	2.5 U	2.5 U	2.5 U
Chloroethane	5.3 UJ	6.1 UJ	5.0 UJ	5.3 UJ	5.3 UJ	5.1 UJ	5.0 UJ	5.0 UJ	5.0 UJ
Chloroform	2.6 U	3.0 U	2.5 U	2.6 U	2.6 U	2.6 U	2.5 U	2.5 U	2.5 U
Chloromethane	5.3 U	6.1 U	5.0 U	5.3 U	5.3 U	5.1 U	5.0 U	5.0 U	5.0 U
cis-1,2-Dichloroethene	2.6 U	3.0 U	2.5 U	0.96 J	3.5	2.6 U	2.5 U	2.5 U	2.5 U
cis-1,3-Dichloropropene	2.6 U	3.0 U	2.5 U	2.6 U	2.6 U	2.6 U	2.5 U	2.5 U	2.5 U
Dibromochloromethane	2.6 U	3.0 U	2.5 U	2.6 U	2.6 U	2.6 U	2.5 U	2.5 U	2.5 U
Ethylbenzene	2.6 U	3.0 U	2.5 U	2.6 U	2.6 U	2.6 U	2.5 U	2.5 U	2.5 U
Methylene chloride	6.3 UJ	6.1 UJ	5.0 UJ	7.9 UJ	8.0 UJ	6.2 UJ	7.3 UJ	6.7 UJ	7.1 UJ
Styrene	2.6 U	3.0 U	2.5 U	2.6 U	2.6 U	2.6 U	2.5 U	2.5 U	2.5 U
Tetrachloroethene	3.0	3.4	47	190	330	2.6 U	2.5 U	2.5 U	2.5 U
Toluene	0.29 J	3.0 U	2.5 U	0.99 J	0.70 J	2.6 U	0.38 J	0.37 J	0.37 J
trans-1,2-Dichloroethene	2.6 U	3.0 U	2.5 U	2.6 U	2.6 U	2.6 U	2.5 U	2.5 U	2.5 U
trans-1,3-Dichloropropene	2.6 U	3.0 U	2.5 U	2.6 U	2.6 U	2.6 U	2.5 U	2.5 U	2.5 U
Trichloroethene	2.6 U	3.0 U	2.5 U	2.4 J	5.6	2.6 U	2.5 U	2.5 U	2.5 U
Vinyl chloride	5.3 U	6.1 U	5.0 U	5.3 U	5.3 U	5.1 U	5.0 U	5.0 U	5.0 U
Xylenes (total)	2.6 U	3.0 U	2.5 U	2.6 U	2.6 U	2.6 U	2.5 U	2.5 U	2.5 U

Notes:
U - not detected
J - estimated value

Table 7
GTE Operations Support Incorporated
Former Sylvania Electric Products Facility - Hicksville, New York

Volatile Organic Compound Data

Location	U-030	U-031	U-032	U-033	U-034	U-035B	U-036	U-037	U-037
Client Sample Description	U-30 (3)	U-31(3.8-4)	U-32 (3.5)	U-33 (4)	U-34(18.5-19)	U-35B (3-5)	U-36 (12-14)	PMC-8(DUP)	U-37(18.5-19)
Depth	3-3 ft	3.8-4 ft	3.5-3.5 ft	4-4 ft	18.5-19 ft	3.5-3.5 ft	12-14 ft	18.5-19 ft	18.5-19 ft
Date Sampled	10/12/02	10/08/02	10/9/02	10/9/02	10/14/02	10/09/02	10/08/02	10/15/02	10/15/02
Property ID	140 Property	140 Property	140 Property	140 Property	140 Property	140 Property	140 Property	140 Property	140 Property
Units	ug/kg	ug/kg	ug/kg	ug/kg	ug/kg	ug/kg	ug/kg	ug/kg	ug/kg
1,1,1-Trichloroethane	2.8 U	2.7 U	2.8 U	2.5 U	2.6 U	2.6 U	2.5 U	2.5 U	2.8 U
1,1,2,2-Tetrachloroethane	2.8 U	2.7 U	2.8 U	2.5 U	2.6 U	2.6 U	2.5 U	2.5 U	2.8 U
1,1,2-Trichloroethane	2.8 U	2.7 U	2.8 U	2.5 U	2.6 U	2.6 U	2.5 U	2.5 U	2.8 U
1,1-Dichloroethane	2.8 U	2.7 U	2.8 U	2.5 U	2.6 U	2.6 U	2.5 U	2.5 U	2.8 U
1,1-Dichloroethene	2.8 U	2.7 U	2.8 U	2.5 U	2.6 U	2.6 U	2.5 U	2.5 U	2.8 U
1,2-Dichlorobenzene	5.6 U	5.4 U	5.5 U	5.1 U	5.1 U	5.1 U	5.1 U	5.1 U	5.5 U
1,2-Dichloroethane	2.8 U	2.7 U	2.8 U	2.5 U	2.6 U	2.6 U	2.5 U	2.5 U	2.8 U
1,2-Dichloropropane	2.8 U	2.7 U	2.8 U	2.5 U	2.6 U	2.6 U	2.5 U	2.5 U	2.8 U
1,3-Dichlorobenzene	5.6 U	5.4 U	5.5 U	5.1 U	5.1 U	5.1 U	5.1 U	5.1 U	5.5 U
1,4-Dichlorobenzene	5.6 U	5.4 U	5.5 U	5.1 U	5.1 U	5.1 U	5.1 U	5.1 U	5.5 U
2-Butanone (MEK)	11 U	11 U	11 U	10 U	10 U	10 U	10 U	10 U	11 U
2-Hexanone	11 UJ	11 UJ	11 UJ	10 UJ	10 UJ	10 U	10 UJ	10 U	11 U
4-Methyl-2-pentanone	11 UJ	11 UJ	11 UJ	10 UJ	10 UJ	10 U	10 UJ	10 U	11 U
Acetone	11 UJ	11 UJ	11 UJ	10 UJ	10 UJ	8.5 J	10 UJ	10 UJ	11 UJ
Benzene	2.8 U	2.7 U	2.8 U	2.5 U	2.6 U	2.6 U	2.5 U	2.5 U	2.8 U
Bromodichloromethane	2.8 U	2.7 U	2.8 U	2.5 U	2.6 U	2.6 U	2.5 U	2.5 U	2.8 U
Bromoform	2.8 U	2.7 U	2.8 U	2.5 U	2.6 UJ	2.6 U	2.5 U	2.5 U	2.8 U
Bromomethane	5.6 UJ	5.4 UJ	5.5 UJ	5.1 UJ	5.1 UJ	5.1 UJ	5.1 UJ	5.1 UJ	5.5 UJ
Carbon disulfide	2.8 U	2.7 U	2.8 U	2.5 U	2.6 U	2.6 U	2.5 U	2.5 U	2.8 U
Carbon tetrachloride	2.8 U	2.7 U	2.8 U	2.5 U	2.6 U	2.6 U	2.5 U	2.5 U	2.8 U
Chlorobenzene	2.8 U	2.7 U	2.8 U	2.5 U	2.6 U	2.6 U	2.5 U	2.5 U	2.8 U
Chloroethane	5.6 UJ	5.4 UJ	5.5 UJ	5.1 UJ	5.1 UJ	5.1 UJ	5.1 UJ	5.1 UJ	5.5 UJ
Chloroform	2.8 U	2.7 U	2.8 U	2.5 U	2.6 U	2.6 U	2.5 U	2.5 U	2.8 U
Chloromethane	5.6 U	5.4 U	5.5 U	5.1 U	5.1 U	5.1 U	5.1 U	5.1 U	5.5 U
cis-1,2-Dichloroethene	2.8 U	2.7 U	2.8 U	2.5 U	2.6 U	2.6 U	2.5 U	2.5 U	2.8 U
cis-1,3-Dichloropropene	2.8 U	2.7 U	2.8 U	2.5 U	2.6 U	2.6 U	2.5 U	2.5 U	2.8 U
Dibromochloromethane	2.8 U	2.7 U	2.8 U	2.5 U	2.6 U	2.6 U	2.5 U	2.5 U	2.8 U
Ethylbenzene	2.8 U	2.7 U	2.8 U	2.5 U	2.6 U	2.6 U	2.5 U	2.5 U	2.8 U
Methylene chloride	13 UJ	6.1 UJ	5.8 UJ	5.1 UJ	5.1 UJ	9.0 UJ	5.1 UJ	5.1 UJ	5.5 UJ
Styrene	2.8 U	2.7 U	2.8 U	2.5 U	2.6 U	2.6 U	2.5 U	2.5 U	2.8 U
Tetrachloroethene	12	44	2.8 U	2.5 U	2.6 U	2.6 U	2.5 U	2.5 U	2.8 U
Toluene	1.1 J	0.70 J	1.4 J	0.44 J	0.35 J	0.37 J	2.5 U	2.5 U	2.8 U
trans-1,2-Dichloroethene	2.8 U	2.7 U	2.8 U	2.5 U	2.6 U	2.6 U	2.5 U	2.5 U	2.8 U
trans-1,3-Dichloropropene	2.8 U	2.7 U	2.8 U	2.5 U	2.6 U	2.6 U	2.5 U	2.5 U	2.8 U
Trichloroethene	2.8 U	0.63 J	2.8 U	2.5 U	2.6 U	2.6 U	2.5 U	2.5 U	2.8 U
Vinyl chloride	5.6 U	5.4 U	5.5 U	5.1 U	5.1 U	5.1 U	5.1 U	5.1 U	5.5 U
Xylenes (total)	2.8 U	2.7 U	2.8 U	2.5 U	2.6 U	2.6 U	2.5 U	2.5 U	2.8 U

Notes:
U - not detected
J - estimated value

Table 7
GTE Operations Support Incorporated
Former Sylvania Electric Products Facility - Hicksville, New York

Volatile Organic Compound Data

Location	U-038		U-039		U-040		U-041		U-042		U-043		U-044		U-046		U-047	
Client Sample Description	U-38 (2.8-3)		U-39 (4)		U-40(11.5-12)		U-41(3.5-3.8)		U-42 (18-20)		U-43(18.5-19)		U-44(17-17.5)		U-46(19-19.5)		U-47(16)	
Depth	2.8-3 ft		4-4 ft		11.5-12 ft		3.5-3.8 ft		18-20 ft		18.5-19 ft		17-17.5 ft		19-19.5 ft		16-16 ft	
Date Sampled	10/08/02		10/10/02		10/15/02		10/15/02		10/14/02		10/29/02		10/29/02		10/15/02		10/17/02	
Property ID	140 Property		140 Property		140 Property		140 Property		140 Property		100 Property		100 Property		140 Property		100 Property	
Units	ug/kg		ug/kg		ug/kg		ug/kg		ug/kg		ug/kg		ug/kg		ug/kg		ug/kg	
1,1,1-Trichloroethane	2.5	U	2.5	U	2.5	U	3.0	U	2.6	U	2.6	U	2.6	U	2.6	U	2.7	U
1,1,2,2-Tetrachloroethane	2.5	U	2.5	U	2.5	U	3.0	U	2.6	U	2.6	U	2.6	U	2.6	U	2.7	U
1,1,2-Trichloroethane	2.5	U	2.5	U	2.5	U	3.0	U	2.6	U	2.6	U	2.6	U	2.6	U	2.7	U
1,1-Dichloroethane	2.5	U	2.5	U	2.5	U	3.0	U	2.6	U	2.6	U	2.6	U	2.6	U	2.7	U
1,1-Dichloroethene	2.5	U	2.5	U	2.5	U	3.0	U	2.6	U	2.6	U	2.6	U	2.6	U	2.7	U
1,2-Dichlorobenzene	5.1	U	5.1	U	5.1	U	5.9	U	5.1	U	5.2	U	5.1	U	5.1	U	5.4	U
1,2-Dichloroethane	2.5	U	2.5	U	2.5	U	3.0	U	2.6	U	2.6	U	2.6	U	2.6	U	2.7	U
1,2-Dichloropropane	2.5	U	2.5	U	2.5	U	3.0	U	2.6	U	2.6	U	2.6	U	2.6	U	2.7	U
1,3-Dichlorobenzene	5.1	U	5.1	U	5.1	U	5.9	U	5.1	U	5.2	U	5.1	U	5.1	U	5.4	U
1,4-Dichlorobenzene	5.1	U	5.1	U	5.1	U	5.9	U	5.1	U	5.2	U	5.1	U	5.1	U	5.4	U
2-Butanone (MEK)	10	U	10	U	10	U	12	U	8.1	J	10	U	10	U	10	U	11	U
2-Hexanone	10	UJ	10	U	10	U	12	U	10	U	10	UJ	10	UJ	10	U	11	U
4-Methyl-2-pentanone	10	UJ	10	U	10	U	12	U	10	U	10	UJ	10	UJ	10	U	11	U
Acetone	10	UJ	10	UJ	10	UJ	12	UJ	10	UJ	10	UJ	10	UJ	10	UJ	11	UJ
Benzene	2.5	U	2.5	U	2.5	U	1.8	J	2.6	U	2.6	U	2.6	U	2.6	U	2.7	U
Bromodichloromethane	2.5	U	2.5	U	2.5	U	3.0	U	2.6	U	2.6	U	2.6	U	2.6	U	2.7	U
Bromoform	2.5	U	2.5	U	2.5	U	3.0	U	2.6	U	2.6	U	2.6	U	2.6	U	2.7	U
Bromomethane	5.1	UJ	5.1	UJ	5.1	UJ	5.9	UJ	5.1	UJ	5.2	UJ	5.1	UJ	5.1	UJ	5.4	UJ
Carbon disulfide	2.5	U	2.5	U	2.5	U	3.0	U	2.6	U	2.6	U	2.6	U	2.6	U	2.7	U
Carbon tetrachloride	2.5	U	2.5	U	2.5	U	3.0	U	2.6	U	2.6	U	2.6	U	2.6	U	2.7	U
Chlorobenzene	2.5	U	2.5	U	2.5	U	3.0	U	2.6	U	2.6	U	2.6	U	2.6	U	2.7	U
Chloroethane	5.1	UJ	5.1	UJ	5.1	UJ	5.9	UJ	5.1	UJ	5.2	UJ	5.1	UJ	5.1	UJ	5.4	UJ
Chloroform	2.5	U	2.5	U	2.5	U	3.0	U	2.6	U	2.6	U	2.6	U	2.6	U	2.7	U
Chloromethane	5.1	U	5.1	U	5.1	U	5.9	U	5.1	UJ	5.2	U	5.1	U	5.1	U	5.4	U
cis-1,2-Dichloroethene	2.5	U	2.5	U	2.5	U	3.0	U	2.6	U	2.6	U	2.6	U	2.6	U	2.7	U
cis-1,3-Dichloropropene	2.5	U	2.5	U	2.5	U	3.0	U	2.6	U	2.6	U	2.6	U	2.6	U	2.7	U
Dibromochloromethane	2.5	U	2.5	U	2.5	U	3.0	U	2.6	U	2.6	U	2.6	U	2.6	U	2.7	U
Ethylbenzene	2.5	U	2.5	U	2.5	U	3.0	U	2.6	U	2.6	U	2.6	U	2.6	U	2.7	U
Methylene chloride	5.2	UJ	9.8	UJ	5.1	UJ	5.9	UJ	5.1	UJ	5.2	UJ	5.1	UJ	5.1	UJ	5.4	UJ
Styrene	2.5	U	2.5	U	2.5	U	3.0	U	2.6	U	2.6	U	2.6	U	2.6	U	2.7	U
Tetrachloroethene	1.2	J	2.5	U	2.5	U	72		2.6	U	2.6	U	2.6	U	2.6	U	2.7	U
Toluene	2.5	U	2.5	U	2.5	U	3.0	U	2.6	U	2.6	U	2.6	U	2.6	U	2.7	U
trans-1,2-Dichloroethene	2.5	U	2.5	U	2.5	U	3.0	U	2.6	U	2.6	U	2.6	U	2.6	U	2.7	U
trans-1,3-Dichloropropene	2.5	U	2.5	U	2.5	U	3.0	U	2.6	U	2.6	U	2.6	U	2.6	U	2.7	U
Trichloroethene	2.5	U	2.5	U	2.5	U	1.5	J	2.6	U	2.6	U	2.6	U	2.6	U	2.7	U
Vinyl chloride	5.1	U	5.1	U	5.1	U	5.9	U	5.1	U	5.2	U	5.1	U	5.1	U	5.4	U
Xylenes (total)	2.5	U	2.5	U	2.5	U	3.0	U	2.6	U	2.6	U	2.6	U	2.6	U	2.7	U

Notes:
U - not detected
J - estimated value

Table 7
GTE Operations Support Incorporated
Former Sylvania Electric Products Facility - Hicksville, New York

Volatile Organic Compound Data

Location	U-048B		U-049		U-050		U-051		U-052		U-053		U-054		U-055		U-056	
Client Sample Description	U-48B (6-12)		U-49(18.5-19)		U-50(19-19.5)		U-51(18.5-19)		U-52(18.5-19)		U-53(18.5-19)		U-54(3.5-4)		U-55(19-19.5)		U-56(18.5-19)	
Depth	0.5-1 ft		18.5-19 ft		19-19.5 ft		18.5-19 ft		18.5-19 ft		18.5-19 ft		3.5-4 ft		19-19.5 ft		18.5-19 ft	
Date Sampled	10/10/02		10/28/02		10/28/02		10/28/02		10/28/02		10/28/02		10/29/02		10/29/02		10/17/02	
Property ID	70 Property		140 Property		140 Property		140 Property		140 Property		140 Property		100 Property		100 Property		70 Property	
Units	ug/kg		ug/kg		ug/kg		ug/kg		ug/kg		ug/kg		ug/kg		ug/kg		ug/kg	
1,1,1-Trichloroethane	2.6	U	2.6	U	2.6	U	2.6	U	2.6	U	2.6	U	2.7	U	2.6	U	2.5	U
1,1,2,2-Tetrachloroethane	2.6	U	2.6	U	2.6	U	2.6	U	2.6	U	2.6	U	2.7	U	2.6	U	2.5	U
1,1,2-Trichloroethane	2.6	U	2.6	U	2.6	U	2.6	U	2.6	U	2.6	U	2.7	U	2.6	U	2.5	U
1,1-Dichloroethane	2.6	U	2.6	U	2.6	U	2.6	U	2.6	U	2.6	U	2.7	U	2.6	U	2.5	U
1,1-Dichloroethene	2.6	U	2.6	U	2.6	U	2.6	U	2.6	U	2.6	U	2.7	U	2.6	U	2.5	U
1,2-Dichlorobenzene	5.2	U	5.1	U	5.3	U	5.1	U	5.2	U	5.1	U	5.5	U	0.78	J	5.1	U
1,2-Dichloroethane	2.6	U	2.6	U	2.6	U	2.6	U	2.6	U	2.6	U	2.7	U	2.6	U	2.5	U
1,2-Dichloropropane	2.6	U	2.6	U	2.6	U	2.6	U	2.6	U	2.6	U	2.7	U	2.6	U	2.5	U
1,3-Dichlorobenzene	5.2	U	5.1	U	5.3	U	5.1	U	5.2	U	5.1	U	5.5	U	0.49	J	5.1	U
1,4-Dichlorobenzene	5.2	U	5.1	U	5.3	U	5.1	U	5.2	U	5.1	U	5.5	U	0.74	J	5.1	U
2-Butanone (MEK)	10	U	10	U	11	U	10	U	10	U	10	U	11	U	10	U	10	U
2-Hexanone	10	UJ	10	UJ	11	UJ	10	UJ	10	UJ	10	UJ	11	UJ	10	UJ	10	U
4-Methyl-2-pentanone	10	UJ	10	UJ	11	UJ	10	UJ	10	UJ	10	UJ	11	UJ	10	UJ	10	U
Acetone	14	UJ	10	UJ	11	UJ	10	UJ	10	UJ	10	UJ	11	UJ	10	UJ	10	UJ
Benzene	2.6	U	2.6	U	2.6	U	2.6	U	2.6	U	2.6	U	2.7	U	2.6	U	2.5	U
Bromodichloromethane	2.6	U	2.6	U	2.6	U	2.6	U	2.6	U	2.6	U	2.7	U	2.6	U	2.5	U
Bromoform	2.6	U	2.6	U	2.6	U	2.6	U	2.6	U	2.6	U	2.7	U	2.6	U	2.5	U
Bromomethane	5.2	UJ	5.1	UJ	5.3	UJ	5.1	UJ	5.2	UJ	5.1	UJ	5.5	UJ	5.1	U	5.1	UJ
Carbon disulfide	2.6	U	2.6	U	2.6	U	2.6	U	2.6	U	2.6	U	2.7	U	2.6	U	2.5	U
Carbon tetrachloride	2.6	U	2.6	U	2.6	U	2.6	U	2.6	U	2.6	U	2.7	U	2.6	U	2.5	U
Chlorobenzene	2.6	U	2.6	U	2.6	U	2.6	U	2.6	U	2.6	U	2.7	U	2.6	U	2.5	U
Chloroethane	5.2	UJ	5.1	UJ	5.3	UJ	5.1	UJ	5.2	UJ	5.1	UJ	5.5	UJ	5.1	UJ	5.1	UJ
Chloroform	2.6	U	2.6	U	2.6	U	2.6	U	2.6	U	2.6	U	2.7	U	2.6	U	2.5	U
Chloromethane	5.2	U	5.1	U	5.3	U	5.1	U	5.2	U	5.1	U	5.5	U	5.1	U	5.1	U
cis-1,2-Dichloroethene	2.6	U	2.6	U	2.6	U	2.6	U	2.6	U	2.6	U	0.50	J	2.6	U	2.5	U
cis-1,3-Dichloropropene	2.6	U	2.6	U	2.6	U	2.6	U	2.6	U	2.6	U	2.7	U	2.6	U	2.5	U
Dibromochloromethane	2.6	U	2.6	U	2.6	U	2.6	U	2.6	U	2.6	U	2.7	U	2.6	U	2.5	U
Ethylbenzene	2.6	U	2.6	U	2.6	U	2.6	U	2.6	U	2.6	U	2.7	U	2.6	U	2.5	U
Methylene chloride	5.4	UJ	5.1	UJ	5.3	UJ	5.1	UJ	5.2	UJ	5.1	UJ	6.6	UJ	5.1	UJ	5.1	UJ
Styrene	2.6	U	2.6	U	2.6	U	2.6	U	2.6	U	2.6	U	2.7	U	0.97	J	2.5	U
Tetrachloroethene	2.6	U	2.6	U	2.6	U	2.6	U	2.6	U	2.6	U	100		6.1		2.5	U
Toluene	1.4	J	2.6	U	2.6	U	2.6	U	2.6	U	2.6	U	2.7	U	4.3	U	2.5	U
trans-1,2-Dichloroethene	2.6	U	2.6	U	2.6	U	2.6	U	2.6	U	2.6	U	2.7	U	2.6	U	2.5	U
trans-1,3-Dichloropropene	2.6	U	2.6	U	2.6	U	2.6	U	2.6	U	2.6	U	2.7	U	2.6	U	2.5	U
Trichloroethene	2.6	U	2.6	U	2.6	U	2.6	U	2.6	U	2.6	U	0.93	J	2.6	U	2.5	U
Vinyl chloride	5.2	U	5.1	U	5.3	U	5.1	U	5.2	U	5.1	U	5.5	U	5.1	U	5.1	U
Xylenes (total)	2.6	U	2.6	U	2.6	U	2.6	U	2.6	U	2.6	U	2.7	U	2.6	U	2.5	U

Notes:
U - not detected
J - estimated value

Table 7
GTE Operations Support Incorporated
Former Sylvania Electric Products Facility - Hicksville, New York

Volatile Organic Compound Data

Location	U-057	U-057	U-058	U-059	U-060	U-061	U-062	U-063	U-064
Client Sample Description	U-57 (3.5-4)	U-57(13.5-14)	U-58 (4.5)	U-59 (3.5)	U-60 (7.5-8)	U-61 (7.5)	U-62 (7)	U-63 (8)	U-64 (11.5-12)
Depth	3.5-4 ft	13.5-14 ft	4.5-4.5 ft	3.5-3.5 ft	7.5-8 ft	7.5-7.5 ft	7-7 ft	8-8 ft	11.5-12 ft
Date Sampled	10/17/02	10/17/02	10/11/02	10/11/02	10/11/02	10/11/02	10/12/02	10/12/02	10/13/02
Property ID	70 Property	70 Property	70 Property	70 Property	70 Property	70 Property	70 Property	70 Property	100 Property
Units	ug/kg	ug/kg	ug/kg	ug/kg	ug/kg	ug/kg	ug/kg	ug/kg	ug/kg
1,1,1-Trichloroethane	3.0 U	2.6 U	3.0 U	2.7 U	2.6 U	2.6 U	2.5 U	3.0 U	2.5 U
1,1,2,2-Tetrachloroethane	3.0 UJ	2.6 U	3.0 U	2.7 U	2.6 U	2.6 U	2.5 U	3.0 U	2.5 U
1,1,2-Trichloroethane	3.0 U	2.6 U	3.0 U	2.7 U	2.6 U	2.6 U	2.5 U	3.0 U	2.5 U
1,1-Dichloroethane	3.0 U	2.6 U	3.0 U	2.7 U	2.6 U	2.6 U	2.5 U	3.0 U	2.5 U
1,1-Dichloroethene	3.0 U	2.6 U	3.0 U	2.7 U	2.6 U	2.6 U	2.5 U	3.0 U	2.5 U
1,2-Dichlorobenzene	5.9 U	5.1 U	5.9 U	5.3 U	5.3 U	5.1 U	5.1 U	5.9 U	5.1 U
1,2-Dichloroethane	3.0 U	2.6 U	3.0 U	2.7 U	2.6 U	2.6 U	2.5 U	3.0 U	2.5 U
1,2-Dichloropropane	3.0 U	2.6 U	3.0 U	2.7 U	2.6 U	2.6 U	2.5 U	3.0 U	2.5 U
1,3-Dichlorobenzene	5.9 U	5.1 U	5.9 U	5.3 U	5.3 U	5.1 U	5.1 U	5.9 U	5.1 U
1,4-Dichlorobenzene	5.9 U	5.1 U	5.9 U	5.3 U	5.3 U	5.1 U	5.1 U	5.9 U	5.1 U
2-Butanone (MEK)	12 U	10 U	12 U	11 U	11 U	10 U	10 U	12 U	10 U
2-Hexanone	12 UJ	10 U	12 U	11 U	11 U	10 U	10 UJ	12 UJ	10 UJ
4-Methyl-2-pentanone	12 UJ	10 U	12 UJ	11 UJ	11 UJ	10 UJ	10 UJ	12 UJ	10 UJ
Acetone	12 UJ	10 UJ	12 UJ	11 UJ	11 UJ	10 UJ	10 UJ	12 UJ	10 UJ
Benzene	3.0 U	2.6 U	3.0 U	2.7 U	2.6 U	2.6 U	2.5 U	3.0 U	2.5 U
Bromodichloromethane	3.0 U	2.6 U	3.0 U	2.7 U	2.6 U	2.6 U	2.5 U	3.0 U	2.5 U
Bromoform	3.0 U	2.6 U	3.0 U	2.7 U	2.6 U	2.6 U	2.5 U	3.0 U	2.5 UJ
Bromomethane	5.9 UJ	5.1 UJ	5.9 UJ	5.3 UJ	5.3 UJ	5.1 UJ	5.1 UJ	5.9 UJ	5.1 UJ
Carbon disulfide	3.0 U	2.6 U	3.0 U	2.7 U	2.6 U	2.6 U	2.5 U	3.0 U	2.5 U
Carbon tetrachloride	3.0 U	2.6 U	3.0 U	2.7 U	2.6 U	2.6 U	2.5 U	3.0 U	2.5 U
Chlorobenzene	3.0 U	2.6 U	3.0 U	2.7 U	2.6 U	2.6 U	2.5 U	3.0 U	2.5 U
Chloroethane	5.9 UJ	5.1 UJ	5.9 UJ	5.3 UJ	5.3 U	5.1 UJ	5.1 UJ	5.9 UJ	5.1 UJ
Chloroform	3.0 U	2.6 U	3.0 U	2.7 U	2.6 U	2.6 U	2.5 U	3.0 U	2.5 U
Chloromethane	5.9 U	5.1 U	5.9 U	5.3 U	5.3 U	5.1 U	5.1 U	5.9 U	5.1 UJ
cis-1,2-Dichloroethene	3.0 U	2.6 U	3.0 U	2.7 U	2.6 U	2.6 U	2.5 U	3.0 U	2.5 U
cis-1,3-Dichloropropene	3.0 U	2.6 U	3.0 U	2.7 U	2.6 U	2.6 U	2.5 U	3.0 U	2.5 U
Dibromochloromethane	3.0 U	2.6 U	3.0 U	2.7 U	2.6 U	2.6 U	2.5 U	3.0 U	2.5 U
Ethylbenzene	3.0 U	2.6 U	3.0 U	2.7 U	2.6 U	2.6 U	2.5 U	3.0 U	2.5 U
Methylene chloride	9.0 B	5.1 UJ	11 UJ	10 UJ	10 UJ	9.4 UJ	10 UJ	13 UJ	5.1 UJ
Styrene	3.0 UJ	2.6 U	3.0 U	2.7 U	2.6 U	2.6 U	2.5 U	3.0 U	2.5 U
Tetrachloroethene	7.0	2.6 U	3.0 U	2.7 U	2.6 U	2.6 U	2.5 U	3.0 U	2.5 U
Toluene	0.62 J	2.6 U	0.73 J	0.64 J	0.53 J	0.45 J	2.5 U	0.35 J	0.49 J
trans-1,2-Dichloroethene	3.0 U	2.6 U	3.0 U	2.7 U	2.6 U	2.6 U	2.5 U	3.0 U	2.5 U
trans-1,3-Dichloropropene	3.0 U	2.6 U	3.0 U	2.7 U	2.6 U	2.6 U	2.5 U	3.0 U	2.5 U
Trichloroethene	3.0 U	2.6 U	3.0 U	2.7 U	2.6 U	2.6 U	2.5 U	3.0 U	2.5 U
Vinyl chloride	5.9 U	5.1 U	5.9 U	5.3 U	5.3 U	5.1 U	5.1 U	5.9 U	5.1 U
Xylenes (total)	3.0 U	2.6 U	3.0 U	2.7 U	2.6 U	2.6 U	2.5 U	3.0 U	2.5 U

Notes:
U - not detected
J - estimated value

Table 7
GTE Operations Support Incorporated
Former Sylvania Electric Products Facility - Hicksville, New York

Volatile Organic Compound Data

Location	U-084	U-086A	U-087	U-088	U-090	U-091	U-092	U-093	U-094
Client Sample Description	U-84(7.5)	U-86 (15.5-16)	U-87(5.5-8)	U-88(4-4.5)	U-90(2-2.3)	U-91(2-2.3)	U-92 (19-19.5)	U-93 (19.5-20)	U-94(10)
Depth	7.5-7.5 ft	15.5-16 ft	5.5-8 ft	4-4.5 ft	2-2.3 ft	2-2.3 ft	19-19.5 ft	19.5-20 ft	10-10 ft
Date Sampled	10/18/02	10/19/02	10/18/02	10/18/02	10/18/02	10/18/02	10/19/02	10/19/02	10/22/02
Property ID	100 Property	100 Property	100 Property	100 Property	140 Property	140 Property	100 Property	100 Property	100 Property
Units	ug/kg	ug/kg	ug/kg	ug/kg	ug/kg	ug/kg	ug/kg	ug/kg	ug/kg
1,1,1-Trichloroethane	2.6 U	2.6 U	2.5 U	2.7 U	3.0 U	2.6 U	2.6 U	2.6 U	3.2 U
1,1,2,2-Tetrachloroethane	2.6 U	2.6 U	2.5 U	2.7 U	3.0 U	2.6 U	2.6 U	2.6 U	160 U
1,1,2-Trichloroethane	2.6 U	2.6 U	2.5 U	2.7 U	3.0 U	2.6 U	2.6 U	2.6 U	160 U
1,1-Dichloroethane	2.6 U	2.6 U	2.5 U	2.7 U	3.0 U	2.6 U	2.6 U	2.6 U	3.2 U
1,1-Dichloroethene	2.6 U	2.6 U	2.5 U	2.7 U	3.0 U	2.6 U	2.6 U	2.6 U	3.2 U
1,2-Dichlorobenzene	5.2 U	5.1 U	5.1 U	5.5 U	6.1 U	5.2 U	5.2 U	5.1 U	3.1 J
1,2-Dichloroethane	2.6 U	2.6 U	2.5 U	2.7 U	3.0 U	2.6 U	2.6 U	2.6 U	3.2 U
1,2-Dichloropropane	2.6 U	2.6 U	2.5 U	2.7 U	3.0 U	2.6 U	2.6 U	2.6 U	3.2 U
1,3-Dichlorobenzene	5.2 U	5.1 U	5.1 U	5.5 U	6.1 U	5.2 U	5.2 U	5.1 U	1.4 J
1,4-Dichlorobenzene	5.2 U	5.1 U	5.1 U	5.5 U	6.1 U	5.2 U	5.2 U	5.1 U	1.7 J
2-Butanone (MEK)	10 U	10 U	10 U	11 U	12 U	10 U	10 U	10 U	13 U
2-Hexanone	10 U	10 UJ	10 U	11 U	12 U	10 U	10 UJ	10 UJ	630 UJ
4-Methyl-2-pentanone	10 U	10 U	10 U	11 U	12 U	10 U	10 U	10 U	13 U
Acetone	10 UJ	10 U	10 UJ	11 J	12 UJ	10 UJ	10 U	10 U	13 UJ
Benzene	2.6 U	2.6 U	2.5 U	2.7 U	3.0 U	2.6 U	2.6 U	2.6 U	3.2 U
Bromodichloromethane	2.6 U	2.6 U	2.5 U	2.7 U	3.0 U	2.6 U	2.6 U	2.6 U	3.2 U
Bromoform	2.6 U	2.6 U	2.5 U	2.7 U	3.0 U	2.6 U	2.6 U	2.6 U	160 U
Bromomethane	5.2 UJ	5.1 U	5.1 UJ	5.5 UJ	6.1 UJ	5.2 UJ	5.2 U	5.1 U	6.3 UJ
Carbon disulfide	2.6 U	2.6 UJ	2.5 U	2.7 U	3.0 U	2.6 U	2.6 UJ	2.6 UJ	3.2 U
Carbon tetrachloride	2.6 U	2.6 U	2.5 U	2.7 U	3.0 U	2.6 U	2.6 UJ	2.6 U	3.2 U
Chlorobenzene	2.6 U	2.6 U	2.5 U	2.7 U	3.0 U	2.6 U	2.6 U	2.6 U	160 U
Chloroethane	5.2 UJ	5.1 UJ	5.1 UJ	5.5 UJ	6.1 UJ	5.2 UJ	5.2 UJ	5.1 UJ	6.3 UJ
Chloroform	2.6 U	2.6 U	2.5 U	2.7 U	3.0 U	2.6 U	2.6 U	2.6 U	3.2 U
Chloromethane	5.2 UJ	5.1 UJ	5.1 UJ	5.5 UJ	6.1 UJ	5.2 U	5.2 UJ	5.1 UJ	6.3 U
cis-1,2-Dichloroethene	2.6 U	2.6 U	2.5 U	2.7 U	3.0 U	2.6 U	2.6 U	2.6 U	21
cis-1,3-Dichloropropene	2.6 U	2.6 U	2.5 U	2.7 U	3.0 U	2.6 U	2.6 U	2.6 U	3.2 U
Dibromochloromethane	2.6 U	2.6 U	2.5 U	2.7 U	3.0 U	2.6 U	2.6 U	2.6 U	3.2 U
Ethylbenzene	2.6 U	2.6 U	2.5 U	2.7 U	3.0 U	2.6 U	2.6 U	2.6 U	160 U
Methylene chloride	5.2 UJ	5.1 UJ	5.1 UJ	5.5 UJ	6.1 UJ	5.2 UJ	5.2 UJ	5.1 UJ	7.5 UJ
Styrene	2.6 U	2.6 U	2.5 U	2.7 U	3.0 U	2.6 U	2.6 U	2.6 U	160 U
Tetrachloroethene	2.6 U	2.6 U	2.5 U	8.2	11	2.5 J	2.6 U	2.6 U	12000
Toluene	2.6 U	2.6 U	2.5 U	2.7 U	0.41 J	2.6 U	2.6 U	2.6 U	160 U
trans-1,2-Dichloroethene	2.6 U	2.6 U	2.5 U	2.7 U	3.0 U	2.6 U	2.6 U	2.6 U	0.98 J
trans-1,3-Dichloropropene	2.6 U	2.6 U	2.5 U	2.7 U	3.0 U	2.6 U	2.6 U	2.6 U	160 U
Trichloroethene	2.6 U	2.6 U	2.5 U	2.7 U	3.0 U	2.6 U	2.6 U	2.6 U	93
Vinyl chloride	5.2 U	5.1 U	5.1 U	5.5 U	6.1 U	5.2 U	5.2 U	5.1 U	6.3 U
Xylenes (total)	2.6 U	2.6 U	2.5 U	2.7 U	3.0 U	2.6 U	2.6 U	2.6 U	160 U

Notes:
U - not detected
J - estimated value

Table 7
GTE Operations Support Incorporated
Former Sylvania Electric Products Facility - Hicksville, New York

Volatile Organic Compound Data

Location	U-094	U-095	U-096B	U-096B	U-096B	U-097	U-098	U-099
Client Sample Description	U-94DUP(10)	U-95 (19.5-20)	U-96B(14-15)	U-96B(19.5-20)	U-96BDUP (14-15)	U-97(8)	U-98 (12)	U-99(12-12.5)
Depth	10-10 ft	19.5-20 ft	14-15 ft	19.5-20 ft	14-15 ft	8-8 ft	12-12 ft	12-12.5 ft
Date Sampled	10/22/02	10/20/02	10/20/02	10/20/02	10/20/02	10/21/02	10/21/02	10/20/02
Property ID	100 Property	100 Property	100 Property	100 Property	100 Property	70 Property	70 Property	100 Property
Units	ug/kg	ug/kg	ug/kg	ug/kg	ug/kg	ug/kg	ug/kg	ug/kg
1,1,1-Trichloroethane	3.0 U	2.6 U	2.6 U	2.6 U	2.6 U	2.6 U	2.6 U	2.5 U
1,1,2,2-Tetrachloroethane	300 U	2.6 U	2.6 U	2.6 U	2.6 U	2.6 U	2.6 U	2.5 U
1,1,2-Trichloroethane	300 U	2.6 U	2.6 U	2.6 U	2.6 U	2.6 U	2.6 U	2.5 U
1,1-Dichloroethane	3.0 U	2.6 U	2.6 U	2.6 U	2.6 U	2.6 U	2.6 U	2.5 U
1,1-Dichloroethene	3.0 U	2.6 U	2.6 U	2.6 U	2.6 U	2.6 U	2.6 U	2.5 U
1,2-Dichlorobenzene	2.5 J	5.2 U	5.1 U	5.3 U	5.1 U	5.2 U	5.1 U	5.1 U
1,2-Dichloroethane	3.0 U	2.6 U	2.6 U	2.6 U	2.6 U	2.6 U	2.6 U	2.5 U
1,2-Dichloropropane	3.0 U	2.6 U	2.6 U	2.6 U	2.6 U	2.6 U	2.6 U	2.5 U
1,3-Dichlorobenzene	1.1 J	5.2 U	5.1 U	5.3 U	5.1 U	5.2 U	5.1 U	5.1 U
1,4-Dichlorobenzene	1.5 J	5.2 U	5.1 U	5.3 U	5.1 U	5.2 U	5.1 U	5.1 U
2-Butanone (MEK)	12 U	10 U	10 U	11 U	10 U	10 U	10 U	10 U
2-Hexanone	1200 UJ	10 UJ	10 UJ	11 U	10 UJ	10 U	10 U	10 UJ
4-Methyl-2-pentanone	12 U	10 U	10 U	11 UJ	10 U	10 U	10 U	10 U
Acetone	12 UJ	10 U	10 U	11 UJ	10 U	10 UJ	10 U	10 U
Benzene	3.0 U	2.6 U	2.6 U	2.6 U	2.6 U	2.6 U	2.6 U	2.5 U
Bromodichloromethane	3.0 U	2.6 U	2.6 U	2.6 U	2.6 U	2.6 U	2.6 U	2.5 U
Bromoform	300 U	2.6 U	2.6 U	2.6 UJ	2.6 U	2.6 U	2.6 U	2.5 U
Bromomethane	6.0 UJ	5.2 U	5.1 U	5.3 UJ	5.1 U	5.2 UJ	5.1 U	5.1 U
Carbon disulfide	3.0 U	2.6 UJ	2.6 UJ	2.6 U	2.6 UJ	2.6 U	2.6 U	2.5 UJ
Carbon tetrachloride	3.0 U	2.6 U	2.6 U	2.6 U	2.6 U	2.6 U	2.6 U	2.5 U
Chlorobenzene	300 U	2.6 U	2.6 U	2.6 U	2.6 U	2.6 U	2.6 U	2.5 U
Chloroethane	6.0 UJ	5.2 UJ	5.1 UJ	5.3 UJ	5.1 UJ	5.2 UJ	5.1 U	5.1 UJ
Chloroform	3.0 U	2.6 U	2.6 U	2.6 U	2.6 U	2.6 U	2.6 U	2.5 U
Chloromethane	6.0 U	5.2 UJ	5.1 UJ	5.3 U	5.1 UJ	5.2 U	5.1 U	5.1 UJ
cis-1,2-Dichloroethene	29	2.6 U	2.6 U	2.6 U	2.6 U	2.6 U	2.6 U	2.5 U
cis-1,3-Dichloropropene	3.0 U	2.6 U	2.6 U	2.6 U	2.6 U	2.6 U	2.6 U	2.5 U
Dibromochloromethane	3.0 U	2.6 U	2.6 U	2.6 U	2.6 U	2.6 U	2.6 U	2.5 U
Ethylbenzene	300 U	2.6 U	2.6 U	2.6 U	2.6 U	2.6 U	2.6 U	2.5 U
Methylene chloride	7.1 UJ	5.2 UJ	6.9 UJ	5.3 UJ	6.8 UJ	5.2 UJ	5.1 UJ	6.6 UJ
Styrene	300 U	2.6 U	2.6 U	2.6 U	2.6 U	2.6 U	2.6 U	2.5 U
Tetrachloroethene	20000	2.6 U	2.6 U	2.6 U	2.6 U	2.6 U	2.6 U	2.5 U
Toluene	300 U	2.6 U	2.6 U	2.6 U	2.6 U	2.6 U	2.6 U	2.5 U
trans-1,2-Dichloroethene	0.91 J	2.6 U	2.6 U	2.6 U	2.6 U	2.6 U	2.6 U	2.5 U
trans-1,3-Dichloropropene	300 U	2.6 U	2.6 U	2.6 U	2.6 U	2.6 U	2.6 U	2.5 U
Trichloroethene	75	2.6 U	2.6 U	2.6 U	2.6 U	2.6 U	2.6 U	2.5 U
Vinyl chloride	6.0 U	5.2 U	5.1 U	5.3 U	5.1 U	5.2 U	5.1 U	5.1 U
Xylenes (total)	300 U	2.6 U	2.6 U	2.6 U	2.6 U	2.6 U	2.6 U	2.5 U

Notes:
U - not detected
J - estimated value

Table 7
GTE Operations Support Incorporated
Former Sylvania Electric Products Facility - Hicksville, New York

Volatile Organic Compound Data

Location	U-099	U-100C	U-100C	U-101	U-101	U-103	U-105	U-106
Client Sample Description	U-99DUP(12-12.5)	U-100C(19.5-20)	U-100C(13.5-14)	U-101(11.5-12)	U-101(5.5-6)	U-103(7.5-8)	U-105 (5)	U-106(7.5-8)
Depth	12-12.5 ft	19.5-20 ft	13.5-14 ft	11.5-12 ft	5.5-6 ft	7.5-8 ft	5-5 ft	7.5-8 ft
Date Sampled	10/20/02	10/20/02	10/20/02	10/19/02	10/19/02	10/19/02	10/21/02	10/22/02
Property ID	100 Property	100 Property	100 Property	100 Property	100 Property	100 Property	70 Property	70 Property
Units	ug/kg	ug/kg	ug/kg	ug/kg	ug/kg	ug/kg	ug/kg	ug/kg
1,1,1-Trichloroethane	2.6 U	2.6 U	2.6 U	2.5 U	2.6 U	2.8 U	2.6 U	2.6 U
1,1,2,2-Tetrachloroethane	2.6 U	2.6 U	2.6 U	2.5 U	2.6 U	2.8 U	2.6 U	2.6 U
1,1,2-Trichloroethane	2.6 U	2.6 U	2.6 U	2.5 U	2.6 U	2.8 U	2.6 U	2.6 U
1,1-Dichloroethane	2.6 U	2.6 U	2.6 U	2.5 U	2.6 U	2.8 U	2.6 U	2.6 U
1,1-Dichloroethene	2.6 U	2.6 U	2.6 U	2.5 U	2.6 U	2.8 U	2.6 U	2.6 U
1,2-Dichlorobenzene	5.1 U	5.1 U	5.2 U	5.1 U	5.3 U	5.6 U	5.2 U	5.1 U
1,2-Dichloroethane	2.6 U	2.6 U	2.6 U	2.5 U	2.6 U	2.8 U	2.6 U	2.6 U
1,2-Dichloropropane	2.6 U	2.6 U	2.6 U	2.5 U	2.6 U	2.8 U	2.6 U	2.6 U
1,3-Dichlorobenzene	5.1 U	5.1 U	5.2 U	5.1 U	5.3 U	5.6 U	5.2 U	5.1 U
1,4-Dichlorobenzene	5.1 U	5.1 U	5.2 U	5.1 U	5.3 U	5.6 U	5.2 U	5.1 U
2-Butanone (MEK)	10 U	10 U	10 U	10 U	11 U	11 U	10 U	10 U
2-Hexanone	10 UJ	10 UJ	10 UJ	10 UJ	11 UJ	11 UJ	10 U	10 U
4-Methyl-2-pentanone	10 U	10 U	10 U	10 U	11 U	11 U	10 U	10 U
Acetone	10 U	10 U	10 U	10 U	34	11 U	10 U	10 UJ
Benzene	2.6 U	2.6 U	2.6 U	2.5 U	2.6 U	2.8 U	2.6 U	2.6 U
Bromodichloromethane	2.6 U	2.6 U	2.6 U	2.5 U	2.6 U	2.8 U	2.6 U	2.6 U
Bromoform	2.6 U	2.6 U	2.6 U	2.5 U	2.6 U	2.8 U	2.6 U	2.6 U
Bromomethane	5.1 U	5.1 U	5.2 U	5.1 U	5.3 U	5.6 U	5.2 U	5.1 UJ
Carbon disulfide	2.6 UJ	2.6 UJ	2.6 UJ	2.5 UJ	2.6 UJ	2.8 UJ	2.6 U	2.6 U
Carbon tetrachloride	2.6 U	2.6 U	2.6 U	2.5 U	2.6 U	2.8 U	2.6 U	2.6 U
Chlorobenzene	2.6 U	2.6 U	2.6 U	2.5 U	2.6 U	2.8 U	2.6 U	2.6 U
Chloroethane	5.1 UJ	5.1 UJ	5.2 UJ	5.1 UJ	5.3 UJ	5.6 UJ	5.2 U	5.1 UJ
Chloroform	2.6 U	2.6 U	2.6 U	2.5 U	2.6 U	2.8 U	2.6 U	2.6 U
Chloromethane	5.1 UJ	5.1 UJ	5.2 UJ	5.1 UJ	5.3 UJ	5.6 UJ	5.2 U	5.1 U
cis-1,2-Dichloroethene	2.6 U	2.6 U	2.6 U	2.5 U	2.6 U	2.8 U	2.6 U	2.6 U
cis-1,3-Dichloropropene	2.6 U	2.6 U	2.6 U	2.5 U	2.6 U	2.8 U	2.6 U	2.6 U
Dibromochloromethane	2.6 U	2.6 U	2.6 U	2.5 U	2.6 U	2.8 U	2.6 U	2.6 U
Ethylbenzene	2.6 U	2.6 U	2.6 U	2.5 U	2.6 U	2.8 U	2.6 U	2.6 U
Methylene chloride	7.3 UJ	6.2 UJ	6.5 UJ	5.1 UJ	5.9 UJ	5.6 UJ	5.2 UJ	5.1 UJ
Styrene	2.6 U	2.6 U	2.6 U	2.5 U	2.6 U	2.8 U	2.6 U	2.6 U
Tetrachloroethene	2.6 U	2.6 U	2.6 U	2.5 U	38	2.8 U	2.6 U	2.6 U
Toluene	2.6 U	2.6 U	2.6 U	2.5 U	2.6 U	2.8 U	2.6 U	2.6 U
trans-1,2-Dichloroethene	2.6 U	2.6 U	2.6 U	2.5 U	2.6 U	2.8 U	2.6 U	2.6 U
trans-1,3-Dichloropropene	2.6 U	2.6 U	2.6 U	2.5 U	2.6 U	2.8 U	2.6 U	2.6 U
Trichloroethene	2.6 U	2.6 U	2.6 U	2.5 U	2.6 U	2.8 U	2.6 U	2.6 U
Vinyl chloride	5.1 U	5.1 U	5.2 U	5.1 U	5.3 U	5.6 U	5.2 U	5.1 U
Xylenes (total)	2.6 U	2.6 U	2.6 U	2.5 U	2.6 U	2.8 U	2.6 U	2.6 U

Notes:
U - not detected
J - estimated value

Table 7
GTE Operations Support Incorporated
Former Sylvania Electric Products Facility - Hicksville, New York

Volatile Organic Compound Data

Location	U-107B	U-108	U-108	U-109	U-110	U-110	U-111	U-112	U-113
Client Sample Description	U-107B (19)	U-108 (15)	U-108 (18)	U-109(6-7)	U-110(12)	U-110(2.5-3)	U-111(12)	U-112 (5)	U-113(7.5-8)
Depth	19-19 ft	15-15 ft	18-18 ft	6-7 ft	12-12 ft	2.5-3 ft	12-12 ft	5-5 ft	7.5-8 ft
Date Sampled	10/20/02	10/20/02	10/20/02	10/22/02	10/22/02	10/22/02	10/22/02	10/21/02	10/21/02
Property ID	100 Property	100 Property	100 Property	100 Property	100 Property	100 Property	100 Property	70 Property	70 Property
Units	ug/kg	ug/kg	ug/kg	ug/kg	ug/kg	ug/kg	ug/kg	ug/kg	ug/kg
1,1,1-Trichloroethane	2.6 U	2.6 U	2.6 U	2.9 U	2.5 U	2.7 U	2.6 U	2.6 U	3.1 U
1,1,2,2-Tetrachloroethane	2.6 U	2.6 U	2.6 U	2.9 U	2.5 U	1300 U	2.6 U	2.6 U	3.1 U
1,1,2-Trichloroethane	2.6 U	2.6 U	2.6 U	2.9 U	2.5 U	1300 U	2.6 U	2.6 U	3.1 U
1,1-Dichloroethane	2.6 U	2.6 U	2.6 U	2.9 U	2.5 U	2.7 U	2.6 U	2.6 U	3.1 U
1,1-Dichloroethene	2.6 U	2.6 U	2.6 U	2.9 U	2.5 U	2.7 U	2.6 U	2.6 U	3.1 U
1,2-Dichlorobenzene	5.2 U	5.1 U	5.1 U	5.7 U	5.1 U	2700 U	5.2 U	5.2 U	6.1 U
1,2-Dichloroethane	2.6 U	2.6 U	2.6 U	2.9 U	2.5 U	2.7 U	2.6 U	2.6 U	3.1 U
1,2-Dichloropropane	2.6 U	2.6 U	2.6 U	2.9 U	2.5 U	2.7 U	2.6 U	2.6 U	3.1 U
1,3-Dichlorobenzene	5.2 U	5.1 U	5.1 U	5.7 U	5.1 U	2700 U	5.2 U	5.2 U	6.1 U
1,4-Dichlorobenzene	5.2 U	5.1 U	5.1 U	5.7 U	5.1 U	2700 U	5.2 U	5.2 U	6.1 U
2-Butanone (MEK)	10 U	10 U	10 U	11 U	10 U	11 U	10 U	10 U	12 U
2-Hexanone	10 U	10 UJ	10 U	11 U	10 U	5300 UJ	10 U	10 U	12 U
4-Methyl-2-pentanone	10 U	10 U	10 U	11 U	10 U	11 U	10 U	10 U	12 U
Acetone	10 U	10 U	10 U	11 UJ	10 UJ	17 UJ	4.2 J	10 U	12 UJ
Benzene	2.6 U	2.6 U	2.6 U	2.9 U	2.5 U	2.7 U	2.6 U	2.6 U	3.1 U
Bromodichloromethane	2.6 U	2.6 U	2.6 U	2.9 U	2.5 U	2.7 U	2.6 U	2.6 U	3.1 U
Bromoform	2.6 U	2.6 U	2.6 U	2.9 U	2.5 U	1300 U	2.6 U	2.6 U	3.1 U
Bromomethane	5.2 U	5.1 U	5.1 U	5.7 UJ	5.1 UJ	5.3 UJ	5.2 UJ	5.2 U	6.1 UJ
Carbon disulfide	2.6 U	2.6 UJ	2.6 U	2.9 U	2.5 U	2.7 U	2.6 U	2.6 U	3.1 U
Carbon tetrachloride	2.6 U	2.6 U	2.6 U	2.9 U	2.5 U	2.7 U	2.6 U	2.6 U	3.1 U
Chlorobenzene	2.6 U	2.6 U	2.6 U	2.9 U	2.5 U	1300 U	2.6 U	2.6 U	3.1 U
Chloroethane	5.2 U	5.1 UJ	5.1 U	5.7 UJ	5.1 UJ	5.3 UJ	5.2 UJ	5.2 U	6.1 UJ
Chloroform	2.6 U	2.6 U	2.6 U	2.9 U	2.5 U	2.7 U	2.6 U	2.6 U	3.1 U
Chloromethane	5.2 U	5.1 UJ	5.1 U	5.7 U	5.1 U	5.3 U	5.2 U	5.2 U	6.1 U
cis-1,2-Dichloroethene	2.6 U	2.6 U	2.6 U	2.9 U	2.5 U	1300 U	2.6 U	2.6 U	3.1 U
cis-1,3-Dichloropropene	2.6 U	2.6 U	2.6 U	2.9 U	2.5 U	2.7 U	2.6 U	2.6 U	3.1 U
Dibromochloromethane	2.6 U	2.6 U	2.6 U	2.9 U	2.5 U	2.7 U	2.6 U	2.6 U	3.1 U
Ethylbenzene	2.6 U	2.6 U	2.6 U	2.9 U	2.5 U	1300 U	2.6 U	2.6 U	3.1 U
Methylene chloride	5.2 UJ	5.1 UJ	5.1 UJ	5.7 UJ	5.1 UJ	6.2 UJ	5.2 UJ	5.2 UJ	6.1 UJ
Styrene	2.6 U	2.6 U	2.6 U	2.9 U	2.5 U	1300 U	2.6 U	2.6 U	3.1 U
Tetrachloroethene	2.6 U	2.6 U	2.6 U	1.3 J	2.8 U	71000	2.6 U	2.6 U	1.3 J
Toluene	2.6 U	2.6 U	2.6 U	2.9 U	2.5 U	1300 U	2.6 U	2.6 U	3.1 U
trans-1,2-Dichloroethene	2.6 U	2.6 U	2.6 U	2.9 U	2.5 U	8.7	2.6 U	2.6 U	3.1 U
trans-1,3-Dichloropropene	2.6 U	2.6 U	2.6 U	2.9 U	2.5 U	1300 U	2.6 U	2.6 U	3.1 U
Trichloroethene	2.6 U	2.6 U	2.6 U	2.9 U	2.5 U	85	2.6 U	2.6 U	3.1 U
Vinyl chloride	5.2 U	5.1 U	5.1 U	5.7 U	5.1 U	5.3 U	5.2 U	5.2 U	6.1 U
Xylenes (total)	2.6 U	2.6 U	2.6 U	2.9 U	2.5 U	1300 U	2.6 U	2.6 U	3.1 U

Notes:
U - not detected
J - estimated value

Table 7
GTE Operations Support Incorporated
Former Sylvania Electric Products Facility - Hicksville, New York

Volatile Organic Compound Data

Location	U-114	U-114	U-115	U-116	U-116	U-117	U-117	U-118
Client Sample Description	U-114(15-15.5)	U-114(18.5-19)	U-115(19.5)	U-116(18.5-19)	U-116(39-39.5)	U-117(28)	U-117(39)	U-118(21-21.5)
Depth	15-15.5 ft	18.5-19 ft	19.5-19.5 ft	18.5-19 ft	39-39.5 ft	28-28 ft	39-39 ft	21-21.5 ft
Date Sampled	10/29/02	10/29/02	10/23/02	10/30/02	10/30/02	10/23/02	10/23/02	10/29/02
Property ID	100 Property	100 Property	100 Property	100 Property	100 Property	100 Property	100 Property	100 Property
Units	ug/kg	ug/kg	ug/kg	ug/kg	ug/kg	ug/kg	ug/kg	ug/kg
1,1,1-Trichloroethane	2.5 U	15000 U	2.6 U	2.6 U	2.6 U	1300 U	13 U	2.5 U
1,1,2,2-Tetrachloroethane	13000 U	15000 U	2.6 U	2.6 U	2.6 U	1300 U	13 U	2.5 U
1,1,2-Trichloroethane	13000 U	15000 U	2.6 U	2.6 U	2.6 U	1300 U	13 U	2.5 U
1,1-Dichloroethane	2.5 U	15000 U	2.6 U	2.6 U	2.6 U	1300 U	13 U	2.5 U
1,1-Dichloroethene	2.5 U	15000 U	2.6 U	2.6 U	2.6 U	1300 U	13 U	2.5 U
1,2-Dichlorobenzene	25000 U	30000 U	5.2 U	5.2 U	5.2 U	2700 U	6.6 J	5.1 U
1,2-Dichloroethane	2.5 U	15000 U	2.6 U	2.6 U	2.6 U	1300 U	13 U	2.5 U
1,2-Dichloropropane	2.5 U	15000 U	2.6 U	2.6 U	2.6 U	1300 U	13 U	2.5 U
1,3-Dichlorobenzene	25000 U	30000 U	5.2 U	5.2 U	5.2 U	2700 U	26 U	5.1 U
1,4-Dichlorobenzene	25000 U	30000 U	5.2 U	5.2 U	5.2 U	2700 U	26 U	5.1 U
2-Butanone (MEK)	10 U	59000 U	10 U	10 U	10 U	5400 U	52 U	10 U
2-Hexanone	51000 U	59000 U	10 U	10 UJ	10 UJ	5400 U	52 U	10 UJ
4-Methyl-2-pentanone	10 UJ	59000 UJ	10 U	10 UJ	10 UJ	5400 U	52 U	10 UJ
Acetone	10 UJ	59000 UJ	5.5 J	10 UJ	2.7 J	5400 UJ	52 UJ	10 UJ
Benzene	2.5 U	15000 U	2.6 U	2.6 U	2.6 U	1300 U	13 U	2.5 U
Bromodichloromethane	2.5 U	15000 U	2.6 U	2.6 U	2.6 U	1300 U	13 U	2.5 U
Bromoform	13000 U	15000 U	2.6 U	2.6 U	2.6 U	1300 U	13 U	2.5 U
Bromomethane	5.1 UJ	30000 UJ	5.2 UJ	5.2 U	5.2 U	2700 UJ	26 UJ	5.1 UJ
Carbon disulfide	2.5 U	15000 U	2.6 U	2.6 U	2.6 U	1300 U	13 U	2.5 U
Carbon tetrachloride	2.5 U	15000 U	2.6 U	2.6 U	2.6 U	1300 U	13 U	2.5 U
Chlorobenzene	13000 U	15000 U	2.6 U	2.6 U	2.6 U	1300 U	13 U	2.5 U
Chloroethane	5.1 UJ	30000 UJ	5.2 UJ	5.2 UJ	5.2 UJ	2700 UJ	26 UJ	5.1 UJ
Chloroform	2.5 U	15000 U	2.6 U	2.6 U	2.6 U	1300 U	13 U	2.5 U
Chloromethane	5.1 U	30000 U	5.2 U	5.2 U	5.2 U	2700 U	26 U	5.1 U
cis-1,2-Dichloroethene	2.5 U	15000 U	2.6 U	2.6 U	2.6 U	1300 U	13 U	2.5 U
cis-1,3-Dichloropropene	2.5 U	15000 U	2.6 U	2.6 U	2.6 U	1300 U	13 U	2.5 U
Dibromochloromethane	2.5 U	15000 U	2.6 U	2.6 U	2.6 U	1300 U	13 U	2.5 U
Ethylbenzene	13000 U	15000 U	2.6 U	2.6 U	2.6 U	1300 U	13 U	2.5 U
Methylene chloride	5.1 UJ	30000 UJ	5.2 UJ	5.2 UJ	5.2 UJ	2700 UJ	26 UJ	5.1 UJ
Styrene	13000 U	15000 U	2.6 U	2.6 U	2.6 U	1300 U	13 U	2.5 U
Tetrachloroethene	540000	500000	2.6 U	2.6 U	9.2	44000	440	2.5 U
Toluene	17000 U	21000 U	2.6 U	6.3 U	5.2 U	1300 U	13 U	2.5 U
trans-1,2-Dichloroethene	2.5 U	15000 U	2.6 U	2.6 U	2.6 U	1300 U	13 U	2.5 U
trans-1,3-Dichloropropene	13000 U	15000 U	2.6 U	2.6 U	2.6 U	1300 U	13 U	2.5 U
Trichloroethene	100	15000 U	2.6 U	2.6 U	2.6 U	1300 U	13 U	2.5 U
Vinyl chloride	5.1 U	30000 U	5.2 U	5.2 U	5.2 U	2700 U	26 U	5.1 U
Xylenes (total)	13000 U	15000 U	2.6 U	2.6 U	2.6 U	1300 U	13 U	2.5 U

Notes:
U - not detected
J - estimated value

Table 7
GTE Operations Support Incorporated
Former Sylvania Electric Products Facility - Hicksville, New York

Volatile Organic Compound Data

Location	U-118	U-119	U-119	U-120	U-120	U-120	U-120	U-121
Client Sample Description	U-118(39.5-40)	PMC-310	U-119(18.5-19)	PMC 300(DUP)	U-120(18.5-19)	U-120(39-39.5)	U-120(8.5-9)	U-121(20)
Depth	39.5-40 ft	- ft	18.5-19 ft	- ft	18.5-19 ft	39-39.5 ft	8.5-9 ft	20-20 ft
Date Sampled	10/29/02	10/30/02	10/30/02	10/29/02	10/29/02	10/29/02	10/29/02	10/22/02
Property ID	100 Property	100 Property	100 Property	100 Property	100 Property	100 Property	100 Property	100 Property
Units	ug/kg	ug/kg	ug/kg	ug/kg	ug/kg	ug/kg	ug/kg	ug/kg
1,1,1-Trichloroethane	2.6 U	2.6 U	2.6 U	2.6 U	3.0 U	2.6 U	2.6 U	2.6 U
1,1,2,2-Tetrachloroethane	2.6 U	2.6 U	2.6 U	2.6 U	3.0 U	2.6 U	2.6 U	2.6 U
1,1,2-Trichloroethane	2.6 U	2.6 U	2.6 U	2.6 U	3.0 U	2.6 U	2.6 U	2.6 U
1,1-Dichloroethane	2.6 U	2.6 U	2.6 U	2.6 U	3.0 U	2.6 U	2.6 U	2.6 U
1,1-Dichloroethene	2.6 U	2.6 U	2.6 U	2.6 U	3.0 U	2.6 U	2.6 U	2.6 U
1,2-Dichlorobenzene	5.2 U	5.1 U	5.2 U	5.1 U	5.9 U	5.1 U	5.1 U	5.1 U
1,2-Dichloroethane	2.6 U	2.6 U	2.6 U	2.6 U	3.0 U	2.6 U	2.6 U	2.6 U
1,2-Dichloropropane	2.6 U	2.6 U	2.6 U	2.6 U	3.0 U	2.6 U	2.6 U	2.6 U
1,3-Dichlorobenzene	5.2 U	5.1 U	5.2 U	5.1 U	5.9 U	5.1 U	5.1 U	5.1 U
1,4-Dichlorobenzene	5.2 U	5.1 U	5.2 U	5.1 U	5.9 U	5.1 U	5.1 U	5.1 U
2-Butanone (MEK)	10 U	10 U	10 U	10 U	12 U	10 U	10 U	10 U
2-Hexanone	10 UJ	10 UJ	10 U	10 U	12 U	10 U	10 UJ	10 U
4-Methyl-2-pentanone	10 UJ	10 UJ	10 U	10 U	12 U	10 U	10 U	10 U
Acetone	10 UJ	10 UJ	10 U	10 UJ	12 UJ	10 UJ	10 UJ	10 UJ
Benzene	2.6 U	2.6 U	2.6 U	2.6 U	3.0 U	2.6 U	2.6 U	2.6 U
Bromodichloromethane	2.6 U	2.6 U	2.6 U	2.6 U	3.0 U	2.6 U	2.6 U	2.6 U
Bromoform	2.6 U	2.6 U	2.6 U	2.6 U	3.0 U	2.6 U	2.6 U	2.6 U
Bromomethane	5.2 UJ	5.1 U	5.2 U	5.1 UJ	5.9 UJ	5.1 UJ	5.1 UJ	5.1 UJ
Carbon disulfide	2.6 U	2.6 U	2.6 U	2.6 U	3.0 U	2.6 U	2.6 U	2.6 U
Carbon tetrachloride	2.6 U	2.6 U	2.6 U	2.6 U	3.0 U	2.6 U	2.6 U	2.6 U
Chlorobenzene	2.6 U	2.6 U	2.6 U	2.6 U	3.0 U	2.6 U	2.6 U	2.6 U
Chloroethane	5.2 UJ	5.1 U	5.2 UJ	5.1 UJ	5.9 UJ	5.1 UJ	5.1 UJ	5.1 UJ
Chloroform	2.6 U	2.6 U	2.6 U	2.6 U	3.0 U	2.6 U	2.6 U	2.6 U
Chloromethane	5.2 U	5.1 U	5.2 U	5.1 UJ	5.9 UJ	5.1 UJ	5.1 U	5.1 U
cis-1,2-Dichloroethene	2.6 U	2.6 U	2.6 U	2.6 U	3.0 U	2.6 U	2.6 U	2.6 U
cis-1,3-Dichloropropene	2.6 U	2.6 U	2.6 U	2.6 U	3.0 U	2.6 U	2.6 U	2.6 U
Dibromochloromethane	2.6 U	2.6 U	2.6 U	2.6 U	3.0 U	2.6 U	2.6 U	2.6 U
Ethylbenzene	2.6 U	2.6 U	2.6 U	2.6 U	3.0 U	2.6 U	2.6 U	2.6 U
Methylene chloride	5.2 UJ	5.1 UJ	5.2 UJ	5.1 UJ	5.9 UJ	5.1 UJ	5.1 UJ	5.1 UJ
Styrene	2.6 U	2.6 U	2.6 U	2.6 U	3.0 U	2.6 U	2.6 U	2.6 U
Tetrachloroethene	2.3 J	2.6 U	1.4 J	71	3.0 U	2.6 U	120	1.9 J
Toluene	2.6 U	3.5 U	3.7 U	0.52 J	3.0 U	2.6 U	2.6 U	2.6 U
trans-1,2-Dichloroethene	2.6 U	2.6 U	2.6 UJ	2.6 U	3.0 U	2.6 U	2.6 U	2.6 U
trans-1,3-Dichloropropene	2.6 U	2.6 U	2.6 U	2.6 U	3.0 U	2.6 U	2.6 U	2.6 U
Trichloroethene	2.6 U	2.6 U	2.6 UJ	0.27 J	3.0 U	2.6 U	1.1 J	2.6 U
Vinyl chloride	5.2 U	5.1 U	5.2 U	5.1 U	5.9 U	5.1 U	5.1 U	5.1 U
Xylenes (total)	2.6 U	2.6 U	2.6 U	2.6 U	3.0 U	2.6 U	2.6 U	2.6 U

Notes:
U - not detected
J - estimated value

Table 7
GTE Operations Support Incorporated
Former Sylvania Electric Products Facility - Hicksville, New York

Volatile Organic Compound Data

Location	U-122		U-123		U-124		U-124		U-124		U-125		U-125		U-126	
Client Sample Description	U-122(18.5-19		U-123(10.5-11)		U-124(14-14.5)		U-124(33-34)		U-124(38.5-40)		U-125(18.5-19)		U-125 (5-6)		U-126(10.5-11)	
Depth	18.5-19 ft		10.5-11 ft		14-14.5 ft		33-34 ft		38.5-40 ft		18.5-19 ft		5-6 ft		10.5-11 ft	
Date Sampled	10/28/02		10/29/02		10/30/02		10/30/02		10/30/02		10/30/02		10/30/02		10/30/02	
Property ID	140 Property		100 Property		100 Property		100 Property		100 Property		100 Property		100 Property		100 Property	
Units	ug/kg		ug/kg		ug/kg		ug/kg		ug/kg		ug/kg		ug/kg		ug/kg	
1,1,1-Trichloroethane	2.5	U	2.6	U	2.6	U	2.7	U	2.6	U	2.7	U	2.7	U	2.5	U
1,1,2,2-Tetrachloroethane	2.5	U	2.6	U	2.6	U	2.7	U	2.6	U	2.7	U	2.7	U	2.5	U
1,1,2-Trichloroethane	2.5	U	2.6	U	2.6	U	2.7	U	2.6	U	2.7	U	2.7	U	2.5	U
1,1-Dichloroethane	2.5	U	2.6	U	2.6	U	2.7	U	2.6	U	2.7	U	2.7	U	2.5	U
1,1-Dichloroethene	2.5	U	2.6	U	2.6	U	2.7	U	2.6	U	2.7	U	2.7	U	2.5	U
1,2-Dichlorobenzene	5.1	U	5.1	U	5.1	U	5.4	U	5.1	U	5.4	U	5.4	U	5.1	U
1,2-Dichloroethane	2.5	U	2.6	U	2.6	U	2.7	U	2.6	U	2.7	U	2.7	U	2.5	U
1,2-Dichloropropane	2.5	U	2.6	U	2.6	U	2.7	U	2.6	U	2.7	U	2.7	U	2.5	U
1,3-Dichlorobenzene	5.1	U	5.1	U	5.1	U	5.4	U	5.1	U	5.4	U	5.4	U	5.1	U
1,4-Dichlorobenzene	5.1	U	5.1	U	5.1	U	5.4	U	5.1	U	5.4	U	5.4	U	5.1	U
2-Butanone (MEK)	10	U	10	U	10	U	11	U	10	U	11	U	11	U	10	U
2-Hexanone	10	UJ	10	U	10	UJ	11	UJ	10	UJ	11	UJ	11	UJ	10	UJ
4-Methyl-2-pentanone	10	UJ	10	U	10	UJ	11	UJ	10	UJ	11	UJ	11	U	10	UJ
Acetone	10	UJ	10	UJ	10	UJ	11	UJ	3.0	J	11	U	11	U	10	UJ
Benzene	2.5	U	2.6	U	2.6	U	2.7	U	2.6	U	2.7	U	2.7	UJ	2.5	U
Bromodichloromethane	2.5	U	2.6	U	2.6	U	2.7	U	2.6	U	2.7	U	2.7	U	2.5	U
Bromoform	2.5	U	2.6	U	2.6	U	2.7	U	2.6	U	2.7	U	2.7	U	2.5	U
Bromomethane	5.1	UJ	5.1	UJ	5.1	U	5.4	U	5.1	U	5.4	U	5.4	UJ	5.1	U
Carbon disulfide	2.5	U	2.6	U	2.6	U	2.7	U	2.6	U	2.7	U	2.7	U	2.5	U
Carbon tetrachloride	2.5	U	2.6	U	2.6	U	2.7	U	2.6	U	2.7	U	2.7	U	2.5	U
Chlorobenzene	2.5	U	2.6	U	2.6	U	2.7	U	2.6	U	2.7	U	2.7	U	2.5	U
Chloroethane	5.1	UJ	5.1	UJ	5.1	UJ	5.4	UJ	5.1	U	5.4	UJ	5.4	UJ	5.1	UJ
Chloroform	2.5	U	2.6	U	2.6	U	2.7	U	2.6	U	2.7	UJ	2.7	U	2.5	U
Chloromethane	5.1	U	5.1	UJ	5.1	U	5.4	U	5.1	U	5.4	U	5.4	U	5.1	U
cis-1,2-Dichloroethene	2.5	U	2.6	U	2.6	U	2.7	U	2.6	U	2.7	U	2.7	U	2.5	U
cis-1,3-Dichloropropene	2.5	U	2.6	U	2.6	U	2.7	U	2.6	U	2.7	U	2.7	U	2.5	U
Dibromochloromethane	2.5	U	2.6	U	2.6	U	2.7	U	2.6	U	2.7	U	2.7	U	2.5	U
Ethylbenzene	2.5	U	2.6	U	2.6	U	2.7	U	2.6	U	2.7	U	2.7	U	2.5	U
Methylene chloride	5.1	UJ	5.1	UJ	5.1	UJ	5.4	UJ	5.1	UJ	5.4	UJ	5.4	UJ	5.1	UJ
Styrene	2.5	U	2.6	U	2.6	U	2.7	U	2.6	U	2.7	U	2.7	U	2.5	U
Tetrachloroethene	1.2	J	2.6	U	1.2	J	2.7	U	2.6	U	2.7	U	600		2.5	U
Toluene	2.5	U	2.6	U	3.4	U	5.2	U	3.5	U	11	U	2.7	U	5.3	U
trans-1,2-Dichloroethene	2.5	U	2.6	U	2.6	U	2.7	U	2.6	U	2.7	U	2.7	U	2.5	U
trans-1,3-Dichloropropene	2.5	U	2.6	U	2.6	U	2.7	U	2.6	U	2.7	U	2.7	U	2.5	U
Trichloroethene	2.5	U	2.6	U	2.6	U	2.7	U	2.6	UJ	2.7	U	1.4	J	2.5	U
Vinyl chloride	5.1	U	5.1	U	5.1	U	5.4	U	5.1	U	5.4	U	5.4	U	5.1	U
Xylenes (total)	2.5	U	2.6	U	2.6	U	2.7	U	2.6	U	2.7	U	2.7	U	2.5	U

Notes:
U - not detected
J - estimated value

Table 7
GTE Operations Support Incorporated
Former Sylvania Electric Products Facility - Hicksville, New York

Volatile Organic Compound Data

Location	U-127	U-128	U-128	U-128	U-129	U-129	U-130	U-130
Client Sample Description	U-127(19.5-20)	U-128(19-19.5)	U-128(39.5-40)	U-128 (6-6.5)	U-129(19.5-20)	U-129(39.5-40)	U-130(21-21.5)	U-130(39.5-40)
Depth	19.5-20 ft	19-19.5 ft	39.5-40 ft	6-6.5 ft	19.5-20 ft	39.5-40 ft	21-21.5 ft	39.5-40 ft
Date Sampled	10/30/02	10/30/02	10/30/02	10/30/02	10/31/02	10/31/02	10/31/02	10/31/02
Property ID	100 Property	100 Property	100 Property	100 Property	100 Property	100 Property	100 Property	100 Property
Units	ug/kg	ug/kg	ug/kg	ug/kg	ug/kg	ug/kg	ug/kg	ug/kg
1,1,1-Trichloroethane	2.6 U	2.6 U	2.7 U	620 U	2.7 U	2.6 U	2.6 U	2.6 U
1,1,2,2-Tetrachloroethane	2.6 U	2.6 U	2.7 U	620 U	2.7 U	2.6 U	2.6 U	2.6 U
1,1,2-Trichloroethane	2.6 U	2.6 U	2.7 U	620 U	2.7 U	2.6 U	2.6 U	2.6 U
1,1-Dichloroethane	2.6 U	2.6 U	2.7 U	620 U	2.7 U	2.6 U	2.6 U	2.6 U
1,1-Dichloroethene	2.6 U	2.6 U	2.7 U	620 U	2.7 U	2.6 U	2.6 U	2.6 U
1,2-Dichlorobenzene	5.1 U	5.1 U	5.4 U	1200 U	5.4 U	5.2 U	5.2 U	5.2 U
1,2-Dichloroethane	2.6 U	2.6 U	2.7 U	620 U	2.7 U	2.6 U	2.6 U	2.6 U
1,2-Dichloropropane	2.6 U	2.6 U	2.7 U	620 U	2.7 U	2.6 U	2.6 U	2.6 U
1,3-Dichlorobenzene	5.1 U	5.1 U	5.4 U	1200 U	5.4 U	5.2 U	5.2 U	5.2 U
1,4-Dichlorobenzene	5.1 U	5.1 U	5.4 U	1200 U	5.4 U	5.2 U	5.2 U	5.2 U
2-Butanone (MEK)	10 U	10 U	11 U	2500 U	11 U	10 U	10 U	10 U
2-Hexanone	10 U	10 U	11 U	2500 U	11 UJ	10 UJ	10 UJ	10 UJ
4-Methyl-2-pentanone	10 U	10 U	11 U	2500 UJ	11 UJ	10 UJ	10 UJ	10 UJ
Acetone	2.9 J	2.6 J	3.5 J	2500 U	11 UJ	10 UJ	10 UJ	10 UJ
Benzene	2.6 U	2.6 U	2.7 U	620 U	2.7 U	2.6 U	2.6 U	2.6 U
Bromodichloromethane	2.6 U	2.6 U	2.7 U	620 U	2.7 U	2.6 U	2.6 U	2.6 U
Bromoform	2.6 U	2.6 U	2.7 U	620 U	2.7 U	2.6 U	2.6 U	2.6 U
Bromomethane	5.1 U	5.1 U	5.4 U	1200 U	5.4 U	5.2 U	5.2 U	5.2 U
Carbon disulfide	2.6 U	2.6 U	2.7 U	620 U	2.7 U	2.6 U	2.6 U	2.6 U
Carbon tetrachloride	2.6 U	2.6 U	2.7 U	620 U	2.7 U	2.6 U	2.6 U	2.6 U
Chlorobenzene	2.6 U	2.6 U	2.7 U	620 U	2.7 U	2.6 U	2.6 U	2.6 U
Chloroethane	5.1 UJ	5.1 UJ	5.4 UJ	1200 U	5.4 U	5.2 U	5.2 U	5.2 U
Chloroform	2.6 U	2.6 U	2.7 U	620 U	2.7 U	2.6 U	2.6 U	2.6 U
Chloromethane	5.1 U	5.1 U	5.4 U	1200 U	5.4 U	5.2 U	5.2 U	5.2 U
cis-1,2-Dichloroethene	2.6 U	2.6 U	2.7 U	620 U	2.7 U	2.6 U	2.6 U	2.6 U
cis-1,3-Dichloropropene	2.6 U	2.6 U	2.7 U	620 U	2.7 U	2.6 U	2.6 U	2.6 U
Dibromochloromethane	2.6 U	2.6 U	2.7 U	620 U	2.7 U	2.6 U	2.6 U	2.6 U
Ethylbenzene	2.6 U	2.6 U	2.7 U	620 U	2.7 U	2.6 U	2.6 U	2.6 U
Methylene chloride	5.1 UJ	5.1 UJ	5.4 UJ	1200 UJ	5.4 UJ	5.2 UJ	5.2 UJ	5.2 UJ
Styrene	2.6 U	2.6 U	2.7 U	620 U	2.7 U	2.6 U	2.6 U	2.6 U
Tetrachloroethene	2.6 U	2.6 U	2.7 U	8100	2.7 U	2.6 U	2.6 U	2.6 U
Toluene	3.8 U	3.7 U	4.1 U	620 U	2.7 U	2.6 U	2.6 U	2.6 U
trans-1,2-Dichloroethene	2.6 UJ	2.6 UJ	2.7 UJ	620 U	2.7 U	2.6 U	2.6 U	2.6 U
trans-1,3-Dichloropropene	2.6 U	2.6 U	2.7 U	620 U	2.7 U	2.6 U	2.6 U	2.6 U
Trichloroethene	2.6 UJ	2.6 UJ	2.7 UJ	620 U	1.3 J	2.6 U	2.6 U	2.6 U
Vinyl chloride	5.1 U	5.1 U	5.4 U	1200 U	5.4 U	5.2 U	5.2 U	5.2 U
Xylenes (total)	2.6 U	2.6 U	2.7 U	620 U	2.7 U	2.6 U	2.6 U	2.6 U

Notes:
U - not detected
J - estimated value

Table 7
GTE Operations Support Incorporated
Former Sylvania Electric Products Facility - Hicksville, New York

Volatile Organic Compound Data

Location	U-131	U-131	U-132	U-132	U-132	U-133	U-133	U-134
Client Sample Description	U-131(19.5-20)	U-131(39.5-40)	PMC-400	U-132(11-12)	U-132(19.5-20)	U-133(19.5-20)	U-133(39.5-40)	U-134(19.5-20)
Depth	19.5-20 ft	39.5-40 ft	11-12 ft	11-12 ft	19.5-20 ft	19.5-20 ft	39.5-40 ft	19.5-20 ft
Date Sampled	10/31/02	10/31/02	10/31/02	10/31/02	10/31/02	10/31/02	10/31/02	11/01/02
Property ID	100 Property	100 Property	100 Property	100 Property	100 Property	100 Property	100 Property	100 Property
Units	ug/kg	ug/kg	ug/kg	ug/kg	ug/kg	ug/kg	ug/kg	ug/kg
1,1,1-Trichloroethane	2.6 U	2.6 U	2.6 U	2.6 U	2.6 U	2.6 U	2.6 U	2.6 U
1,1,2,2-Tetrachloroethane	2.6 U	2.6 U	2.6 U	2.6 U	2.6 U	2.6 U	2.6 U	2.6 U
1,1,2-Trichloroethane	2.6 U	2.6 U	2.6 U	2.6 U	2.6 U	2.6 U	2.6 U	2.6 U
1,1-Dichloroethane	2.6 U	2.6 U	2.6 U	2.6 U	2.6 U	2.6 U	2.6 U	2.6 U
1,1-Dichloroethene	2.6 U	2.6 U	2.6 U	2.6 U	2.6 U	2.6 U	2.6 U	2.6 U
1,2-Dichlorobenzene	5.1 U	5.2 U	5.2 U	5.2 U	5.1 U	5.1 U	5.1 U	5.2 U
1,2-Dichloroethane	2.6 U	2.6 U	2.6 U	2.6 U	2.6 U	2.6 U	2.6 U	2.6 U
1,2-Dichloropropane	2.6 U	2.6 U	2.6 U	2.6 U	2.6 U	2.6 U	2.6 U	2.6 U
1,3-Dichlorobenzene	5.1 U	5.2 U	5.2 U	5.2 U	5.1 U	5.1 U	5.1 U	5.2 U
1,4-Dichlorobenzene	5.1 U	5.2 U	5.2 U	5.2 U	5.1 U	5.1 U	5.1 U	5.2 U
2-Butanone (MEK)	10 U	10 U	10 U	10 U	10 U	10 U	10 U	10 U
2-Hexanone	10 UJ	10 UJ	10 U	10 UJ	10 UJ	10 UJ	10 UJ	10 U
4-Methyl-2-pentanone	10 UJ	10 UJ	10 U	10 UJ	10 UJ	10 UJ	10 UJ	10 U
Acetone	10 UJ	3.4 J	10 UJ	10 UJ	10 UJ	10 UJ	10 UJ	9.6 J
Benzene	2.6 U	2.6 U	2.6 U	2.6 U	2.6 U	2.6 U	2.6 U	2.6 U
Bromodichloromethane	2.6 U	2.6 U	2.6 U	2.6 U	2.6 U	2.6 U	2.6 U	2.6 U
Bromoform	2.6 U	2.6 UJ	2.6 U	2.6 U	2.6 U	2.6 UJ	2.6 U	2.6 UJ
Bromomethane	5.1 U	5.2 U	5.2 U	5.2 U	5.1 U	5.1 U	5.1 U	5.2 U
Carbon disulfide	2.6 U	2.6 U	2.6 U	2.6 U	2.6 U	2.6 U	2.6 U	2.6 U
Carbon tetrachloride	2.6 U	2.6 U	2.6 U	2.6 U	2.6 U	2.6 U	2.6 U	2.6 U
Chlorobenzene	2.6 U	2.6 U	2.6 U	2.6 U	2.6 U	2.6 U	2.6 U	2.6 U
Chloroethane	5.1 U	5.2 U	5.2 UJ	5.2 U	5.1 U	5.1 U	5.1 U	5.2 U
Chloroform	2.6 U	2.6 U	2.6 U	2.6 U	2.6 U	2.6 U	2.6 U	2.6 U
Chloromethane	5.1 U	5.2 U	5.2 U	5.2 U	5.1 U	5.1 U	5.1 U	5.2 U
cis-1,2-Dichloroethene	2.6 U	2.6 U	2.6 U	2.6 U	2.6 U	2.6 U	2.6 U	2.6 U
cis-1,3-Dichloropropene	2.6 U	2.6 U	2.6 U	2.6 U	2.6 U	2.6 U	2.6 U	2.6 U
Dibromochloromethane	2.6 U	2.6 U	2.6 U	2.6 U	2.6 U	2.6 U	2.6 U	2.6 U
Ethylbenzene	2.6 U	2.6 U	2.6 U	2.6 U	2.6 U	2.6 U	2.6 U	2.6 U
Methylene chloride	5.1 UJ	5.2 UJ	5.2 UJ	5.2 UJ	5.1 UJ	5.1 UJ	5.1 UJ	9.6 U
Styrene	2.6 U	2.6 U	2.6 U	2.6 U	2.6 U	2.6 U	2.6 U	2.6 U
Tetrachloroethene	2.6 U	2.6 U	17	6.4	2.6 U	2.6 U	2.6 U	2.6 U
Toluene	2.6 U	2.6 U	2.6 U	2.6 U	2.6 U	2.6 U	2.6 U	2.6 U
trans-1,2-Dichloroethene	2.6 U	2.6 U	2.6 UJ	2.6 U	2.6 U	2.6 U	2.6 U	2.6 U
trans-1,3-Dichloropropene	2.6 U	2.6 U	2.6 U	2.6 U	2.6 U	2.6 U	2.6 U	2.6 U
Trichloroethene	2.6 U	2.6 U	2.6 U	2.6 U	2.6 U	2.6 U	2.6 U	2.6 U
Vinyl chloride	5.1 U	5.2 U	5.2 U	5.2 U	5.1 U	5.1 U	5.1 U	5.2 U
Xylenes (total)	2.6 U	2.6 U	2.6 U	2.6 U	2.6 U	2.6 U	2.6 U	2.6 U

Notes:
U - not detected
J - estimated value

Table 7
GTE Operations Support Incorporated
Former Sylvania Electric Products Facility - Hicksville, New York

Volatile Organic Compound Data

Location	U-134	U-135	U-136	U-137	U-138	U-139	U-140B	U-141	U-142
Client Sample Description	U-134(39.5-40)	U-135(19.5-20)	U-136(4-4.5)	U-137 (5-6)	U-138(5.5-6)	U-139(6-6.5)	U-140B(3-3.5)	U-141(1.5-2)	U-142(2.5-3)
Depth	39.5-40 ft	19.5-20 ft	4-4.5 ft	5-6 ft	5.5-6 ft	6-6.5 ft	3-3.5 ft	1.5-2 ft	2.5-3 ft
Date Sampled	11/01/02	10/31/02	12/09/02	12/09/02	12/09/02	12/09/02	12/09/02	12/09/02	12/09/02
Property ID	100 Property	100 Property	100 Property	100 Property	100 Property	100 Property	140 Property	140 Property	NCDPW
Units	ug/kg	ug/kg	ug/kg	ug/kg	ug/kg	ug/kg	ug/kg	ug/kg	ug/kg
1,1,1-Trichloroethane	2.6 U	2.6 U	2.8 U	2.5 U	2.6 U	2.9 U	2.9 U	2.7 U	2.9 U
1,1,2,2-Tetrachloroethane	2.6 U	2.6 U	2.8 U	2.5 U	2.6 U	2.9 U	2.9 U	2.7 U	2.9 U
1,1,2-Trichloroethane	2.6 U	2.6 U	2.8 U	2.5 U	2.6 U	2.9 U	2.9 U	2.7 U	2.9 U
1,1-Dichloroethane	2.6 U	2.6 U	2.8 U	2.5 U	2.6 U	2.9 U	2.9 U	2.7 U	2.9 U
1,1-Dichloroethene	2.6 U	2.6 U	0.54 J	0.45 J	0.43 J	0.43 J	0.55 J	0.99 J	0.45 J
1,2-Dichlorobenzene	5.2 U	5.1 U	5.6 UJ	5.1 U	5.2 U	5.8 U	5.8 U	5.4 U	5.8 U
1,2-Dichloroethane	2.6 U	2.6 U	2.8 U	2.5 U	2.6 U	2.9 U	2.9 U	2.7 U	2.9 U
1,2-Dichloropropane	2.6 U	2.6 U	2.8 U	2.5 U	2.6 U	2.9 U	2.9 U	2.7 U	2.9 U
1,3-Dichlorobenzene	5.2 U	5.1 U	5.6 UJ	5.1 U	5.2 U	5.8 U	0.33 J	5.4 U	5.8 U
1,4-Dichlorobenzene	5.2 U	5.1 U	5.6 UJ	5.1 U	5.2 U	5.8 U	0.36 J	5.4 U	5.8 U
2-Butanone (MEK)	10 U	10 U	11 U	10 U	10 U	12 U	12 U	11 U	12 U
2-Hexanone	10 U	10 UJ	11 U	10 U	10 U	12 U	12 U	11 U	12 U
4-Methyl-2-pentanone	10 U	10 UJ	11 U	10 U	10 U	12 U	12 U	11 U	12 U
Acetone	9.2 J	3.9 J	11 UJ	10 UJ	10 UJ	12 UJ	12 UJ	11 UJ	17 UJ
Benzene	2.6 U	2.6 U	2.8 U	2.5 U	2.6 U	2.9 U	2.9 U	2.7 U	2.9 U
Bromodichloromethane	2.6 U	2.6 U	2.8 U	2.5 U	2.6 U	2.9 U	2.9 U	2.7 U	2.9 U
Bromoform	2.6 UJ	2.6 UJ	2.8 U	2.5 U	2.6 U	2.9 U	2.9 U	2.7 U	2.9 U
Bromomethane	5.2 U	5.1 U	5.6 UJ	5.1 UJ	5.2 UJ	5.8 UJ	5.8 UJ	5.4 UJ	5.8 UJ
Carbon disulfide	2.6 U	2.6 U	2.8 U	2.5 U	2.6 U	2.9 U	2.9 U	2.7 U	2.9 U
Carbon tetrachloride	2.6 U	2.6 U	2.8 U	2.5 U	2.6 U	2.9 U	2.9 U	2.7 U	2.9 U
Chlorobenzene	2.6 U	2.6 U	2.8 U	2.5 U	2.6 U	2.9 U	2.9 U	2.7 U	2.9 U
Chloroethane	5.2 U	5.1 UJ	5.6 U	5.1 U	5.2 U	5.8 U	5.8 U	5.4 U	5.8 U
Chloroform	2.6 U	2.6 U	2.8 U	2.5 U	2.6 U	2.9 U	2.9 U	2.7 U	2.9 U
Chloromethane	5.2 U	5.1 U	5.6 UJ	5.1 UJ	5.2 UJ	5.8 UJ	5.8 UJ	5.4 UJ	5.8 UJ
cis-1,2-Dichloroethene	2.6 U	2.6 U	2.8 U	2.5 U	2.6 U	2.9 U	2.9 U	2.7 U	2.9 U
cis-1,3-Dichloropropene	2.6 U	2.6 U	2.8 U	2.5 U	2.6 U	2.9 U	2.9 U	2.7 U	2.9 U
Dibromochloromethane	2.6 U	2.6 U	2.8 U	2.5 U	2.6 U	2.9 U	2.9 U	2.7 U	2.9 U
Ethylbenzene	2.6 U	2.6 U	1.1 J	2.5 U	2.6 U	2.9 U	2.9 U	2.7 U	2.9 U
Methylene chloride	9.6 U	5.1 UJ	5.6 UJ	5.1 UJ	5.2 UJ	5.8 UJ	5.8 UJ	5.4 UJ	5.8 UJ
Styrene	2.6 U	2.6 U	2.8 U	2.5 U	2.6 U	2.9 U	2.9 U	2.7 U	2.9 U
Tetrachloroethene	2.6 U	2.9	56	2.5 U	2.6 U	2.9 U	2.9 U	39	2.9 U
Toluene	2.6 U	2.6 U	2.8 UJ	2.5 UJ	2.6 UJ	2.9 UJ	2.9 UJ	2.7 UJ	2.9 UJ
trans-1,2-Dichloroethene	2.6 U	2.6 U	2.8 U	2.5 U	2.6 U	2.9 U	2.9 U	2.7 U	2.9 U
trans-1,3-Dichloropropene	2.6 U	2.6 U	2.8 U	2.5 U	2.6 U	2.9 U	2.9 U	2.7 U	2.9 U
Trichloroethene	2.6 U	2.6 U	2.8 U	2.5 U	2.6 U	2.9 U	2.9 U	0.42 J	2.9 U
Vinyl chloride	5.2 U	5.1 U	5.6 U	5.1 U	5.2 U	5.8 U	5.8 U	5.4 U	5.8 U
Xylenes (total)	2.6 U	2.6 U	8.0	2.5 U	2.6 U	2.9 U	2.9 U	2.7 U	2.9 U

Notes:
U - not detected
J - estimated value

Table 7
GTE Operations Support Incorporated
Former Sylvania Electric Products Facility - Hicksville, New York

Volatile Organic Compound Data

Location	U-143		U-145		U-145		U-146		U-146		U-147		U-147	
Client Sample Description	U-143(3.5-4)		U-145(1-1.5)		U-145(18.5-19)		U-146(3.5-4)		U-146(7.5-8)		U-147(15.5-16)		U-147 (8-9)	
Depth	3.5-4 ft		1-1.5 ft		18.5-19 ft		3.5-4 ft		7.5-8 ft		15.5-16 ft		8-9 ft	
Date Sampled	12/09/02		12/10/02		12/10/02		12/10/02		12/10/02		12/10/02		12/10/02	
Property ID	NCDPW		GCDR		GCDR		GCDR		GCDR		GCDR		GCDR	
Units	ug/kg		ug/kg		ug/kg		ug/kg		ug/kg		ug/kg		ug/kg	
1,1,1-Trichloroethane	2.5	U	2.8	U	2.6	U	2.6	U	2.6	U	2.6	U	2.5	U
1,1,2,2-Tetrachloroethane	2.5	U	2.8	U	2.6	U	2.6	U	2.6	U	2.6	U	2.5	U
1,1,2-Trichloroethane	2.5	U	2.8	U	2.6	U	2.6	U	2.6	U	2.6	U	2.5	U
1,1-Dichloroethane	2.5	U	2.8	U	2.6	U	2.6	U	2.6	U	2.6	U	2.5	U
1,1-Dichloroethene	0.37	J	0.58	J	0.44	J	0.39	J	0.44	J	0.37	J	0.37	J
1,2-Dichlorobenzene	5.1	U	5.7	U	5.3	U	5.2	U	5.1	U	5.2	U	5.1	U
1,2-Dichloroethane	2.5	U	2.8	U	2.6	U	2.6	U	2.6	U	2.6	U	2.5	U
1,2-Dichloropropane	2.5	U	2.8	U	2.6	U	2.6	U	2.6	U	2.6	U	2.5	U
1,3-Dichlorobenzene	5.1	U	5.7	U	5.3	U	5.2	U	5.1	U	5.2	U	5.1	U
1,4-Dichlorobenzene	5.1	U	0.32	J	5.3	U	5.2	U	5.1	U	5.2	U	5.1	U
2-Butanone (MEK)	10	U	11	U	11	U	10	U	10	U	10	U	10	U
2-Hexanone	10	U	11	U	11	U	10	U	10	U	10	U	10	U
4-Methyl-2-pentanone	10	U	11	U	11	U	10	U	10	U	10	U	10	U
Acetone	10	UJ	11	UJ	11	UJ	10	UJ	10	UJ	10	UJ	10	UJ
Benzene	2.5	U	2.8	U	2.6	U	2.6	U	2.6	U	2.6	U	2.5	U
Bromodichloromethane	2.5	U	2.8	U	2.6	U	2.6	U	2.6	U	2.6	U	2.5	U
Bromoform	2.5	U	2.8	UJ	2.6	UJ	2.6	UJ	2.6	UJ	2.6	UJ	2.5	UJ
Bromomethane	5.1	UJ	5.7	UJ	5.3	UJ	5.2	UJ	5.1	UJ	5.2	UJ	5.1	UJ
Carbon disulfide	2.5	U	2.8	U	2.6	U	2.6	U	2.6	U	2.6	U	2.5	U
Carbon tetrachloride	2.5	U	2.8	U	2.6	U	2.6	U	2.6	U	2.6	U	2.5	U
Chlorobenzene	2.5	U	2.8	U	2.6	U	2.6	U	2.6	U	2.6	U	2.5	U
Chloroethane	5.1	U	5.7	UJ	5.3	U	5.2	U	5.1	U	5.2	U	5.1	U
Chloroform	2.5	U	2.8	U	2.6	U	2.6	U	2.6	U	2.6	U	2.5	U
Chloromethane	5.1	UJ	5.7	UJ	5.3	UJ	5.2	UJ	5.1	UJ	5.2	UJ	5.1	UJ
cis-1,2-Dichloroethene	2.5	U	2.8	U	2.6	U	2.6	U	2.6	U	2.6	U	2.5	U
cis-1,3-Dichloropropene	2.5	U	2.8	U	2.6	U	2.6	U	2.6	U	2.6	U	2.5	U
Dibromochloromethane	2.5	U	2.8	U	2.6	U	2.6	U	2.6	U	2.6	U	2.5	U
Ethylbenzene	2.5	U	2.8	U	2.6	U	2.6	U	2.6	U	2.6	U	2.5	U
Methylene chloride	5.1	UJ	5.7	UJ	5.3	UJ	5.2	UJ	5.1	UJ	5.2	UJ	5.1	UJ
Styrene	2.5	U	2.8	U	2.6	U	2.6	U	2.6	U	2.6	U	2.5	U
Tetrachloroethene	2.5	U	2.8	U	2.6	U	2.6	U	2.6	U	2.6	U	2.5	U
Toluene	2.5	UJ	2.8	U	2.6	U	2.6	U	2.6	U	2.6	U	2.5	U
trans-1,2-Dichloroethene	2.5	U	2.8	U	2.6	U	2.6	U	2.6	U	2.6	U	2.5	U
trans-1,3-Dichloropropene	2.5	U	2.8	U	2.6	U	2.6	U	2.6	U	2.6	U	2.5	U
Trichloroethene	2.5	U	2.8	U	2.6	U	2.6	U	2.6	U	2.6	U	2.5	U
Vinyl chloride	5.1	U	5.7	U	5.3	U	5.2	U	5.1	U	5.2	U	5.1	U
Xylenes (total)	2.5	U	2.8	U	2.6	U	2.6	U	2.6	U	2.6	U	2.5	U

Notes:
U - not detected
J - estimated value

Table 8
GTE Operations Support Incorporated
Former Sylvania Electric Products Facility - Hicksville, New York

Metals Data

Location	U-001	U-015	U-016A	U-017	U-018	U-019	U-020	U-021
Client Sample Description	U-1 (5)	U-15 (14-16)	U-16A (15.5)	U-17(16)	U-18(19-19.5)	U-19(18)	U-20 (19.5)	U-21 (17-17.5)
depth	5-5 ft	14-16 ft	15.5-15.5 ft	16-16 ft	19-19.5 ft	18-18 ft	19.5-19.5 ft	17-17.5 ft
Date Sampled	10/10/02	10/08/02	10/08/02	10/18/02	10/17/02	10/18/02	10/08/02	10/19/02
Property ID	70 Property	100 Property	100 Property	100 Property	100 Property	100 Property	100 Property	100 Property
Units	mg/kg	mg/kg	mg/kg	mg/kg	mg/kg	mg/kg	mg/kg	mg/kg
Aluminum	4450	1940	6140	1120	1680	1310	817	866 J
Antimony	6.4 U	0.35 J	6.2 U	6.2 U	6.2 U	6.1 U	6.2 U	0.28 J
Arsenic	4.7	34.3	0.86 J	0.15 J	0.12 J	0.79 J	0.53 J	0.21 J
Barium	13.9 J	2.6 J	6.5 J	6.9 J	3.2 J	6.3 J	3.6 J	6.1 J
Beryllium	0.47 J	0.055 J	0.14 J	0.072 J	0.11 J	0.17 J	0.11 J	0.10 J
Cadmium	0.54 U	0.51 U	0.51 U	0.51 U	0.51 U	0.51 U	0.52 U	0.52 U
Calcium	380 J	70.6 J	112 J	122 J	108 J	78.5 J	58.0 J	84.1 J
Chromium	11.2	8.0	7.5	10.7	4.2	4.0	12.1	4.6
Cobalt	5.2 J	0.63 J	1.6 J	0.51 J	1.1 J	1.4 J	1.9 J	0.97 J
Copper	7.5	8.7	18.9	2.5 J	7.6	2.5 J	4.0	2.5 J
Iron	16900	9350	5310	3660	3340	5700	4280	3040
Lead	2.4 J	1.2	8.8	1.9	9.4	1.2	1.1	0.98
Magnesium	522 J	69.1 J	339 J	240 J	341 J	157 J	144 J	156 J
Manganese	144 J	13.4	58.3	24.2	52.3	68.7	92.6	52.0 J
Mercury	0.023 J	0.034 UJ	0.037 J	0.034 U	0.051	0.034 U	0.034 UJ	0.035 U
Nickel	11.5	313	144	213	89.2	5.1	62.3	10.9
Potassium	212 J	512 U	353 J	105 J	135 J	156 J	516 U	205 J
Selenium	0.62	0.33 J	0.32 J	0.24 J	0.51 U	0.51 U	0.52 U	0.52 U
Silver	1.1 U	1 U	1 U	1 U	1 U	1 U	1 U	1 U
Sodium	63.1 J	23.0 J	138 J	27.4 J	34.4 J	39.4 J	516 U	517 U
Thallium	0.68 J	0.37 J	1 U	0.36 J	0.31 J	0.58 J	1 U	0.84 J
Vanadium	21.2	2.6 J	4.4 J	3.0 J	2.4 J	3.6 J	2.6 J	2.5 J
Zinc	9.9	10.6	16.9	4.6	8.6	6.1	4.3	4.6

Notes:
U - not detected
J - estimated value

Table 8
GTE Operations Support Incorporated
Former Sylvania Electric Products Facility - Hicksville, New York

Metals Data

Location	U-022	U-031	U-032	U-033	U-035B	U-036	U-036	U-037
Client Sample Description	U-22 (7.5)	U-31 (11.5)	U-32 (11.5-12)	U-33 (12)	U-35B (12)	PMC-3	U-36 (2-4)	U-37(16-16.5)
depth	7.5-7.5 ft	11.5-11.5 ft	11.5-12 ft	12-12 ft	12-12 ft	2-4 ft	2-4 ft	16-16.5 ft
Date Sampled	10/08/02	10/08/02	10/9/02	10/9/02	10/09/02	10/11/02	10/11/02	10/15/02
Property ID	100 Property	140 Property	140 Property	140 Property	140 Property	140 Property	140 Property	140 Property
Units	mg/kg	mg/kg	mg/kg	mg/kg	mg/kg	mg/kg	mg/kg	mg/kg
Aluminum	2080	4810	1760	1830	1100	1750	1700	1210
Antimony	6.2 U	6.2 U	6.1 U	6.1 U	6.2 U	0.32 J	6.1 U	6.6 U
Arsenic	0.54 J	2.8	0.50 J	0.46 J	0.43 J	1.7	1.2	1.8
Barium	6.7 J	59.8	10.9 J	9.9 J	5.9 J	7.1 J	5.4 J	20.5 J
Beryllium	0.15 J	0.26 J	0.13 J	0.19 J	0.14 J	0.20 J	0.14 J	0.36 J
Cadmium	0.51 U	0.52 U	0.51 U	0.51 U	0.52 U	0.51 U	0.5 U	0.55 U
Calcium	217 J	6050	59.8 J	65.6 J	31.5 J	262 J	171 J	48.5 J
Chromium	3.4	15.0	2.4	2.8	4.0	9.6	5.6	6.0
Cobalt	1.4 J	2.9 J	0.93 J	2.2 J	0.63 J	2.8 J	1.7 J	1.9 J
Copper	2.9	25.4	2.8	2.8	2.3 J	3.5	2.6	5.5
Iron	4510	8200	4360	5080	3500	7430	4210	15000
Lead	1.1	32.4	1.9	1.8	0.90	2.1	1.5	2.9
Magnesium	376 J	1010	496 J	357 J	157 J	278 J	285 J	148 J
Manganese	52.2	102	35.5 J	120 J	35.6	116 J	95.4 J	215 J
Mercury	0.034 UJ	0.16 J	0.034 UJ	0.034 UJ	0.035 UJ	0.019 J	0.034 UJ	0.037 U
Nickel	10.3	68.5	1.8 J	2.6 J	1.0 J	11.2 J	5.5 J	1.8 J
Potassium	223 J	463 J	525	102 J	206 J	227 J	217 J	289 J
Selenium	0.33 J	0.37 J	0.34 J	0.51 U	0.34 J	0.35 J	0.24 J	0.49 J
Silver	1 U	1 U	1 U	1 U	1 U	1 U	1 U	1.1 U
Sodium	33.0 J	79.3 J	26.6 J	505 U	34.6 J	24.9 J	19.0 J	551 U
Thallium	1 U	1 U	1 U	0.5 J	1 U	1 U	1 U	0.76 J
Vanadium	2.9 J	10.8	3.5 J	4.1 J	2.8 J	6.1	4.1 J	9.7
Zinc	8.4	59.9	12.7	7.7	10.7	7.5	7.4	38.2

Notes:
U - not detected
J - estimated value

Table 8
GTE Operations Support Incorporated
Former Sylvania Electric Products Facility - Hicksville, New York

Metals Data

Location	U-038	U-046	U-048C	U-075E	4	U-108
Client Sample Description	U-38 (19)	U-46(19-19.5)	U-48C (5.5-6)	U-75E (11-11.5)	U-95 (17-17.5)	U-108 (18-18.5)
depth	19-19 ft	19-19.5 ft	5.5-6 ft	11-11.5 ft	17-17.5 ft	18-18.5 ft
Date Sampled	10/08/02	10/15/02	10/10/02	10/14/02	10/20/02	10/20/02
Property ID	140 Property	140 Property	70 Property	100 Property	100 Property	100 Property
Units	mg/kg	mg/kg	mg/kg	mg/kg	mg/kg	mg/kg
Aluminum	745	801	4800	8290 J	1240 J	2170 J
Antimony	6.1 U	6.1 U	0.34 J	0.57 J	6.2 U	0.24 J
Arsenic	0.41 J	1.2	2	3.3	1.6	2.0
Barium	5.0 J	5.9 J	18.5 J	33.0	5.9 J	6.0 J
Beryllium	0.087 J	0.099 J	0.3 J	0.36 J	0.22 J	0.28 J
Cadmium	0.51 U	0.51 U	0.55 U	0.57 U	0.51 U	0.51 U
Calcium	54.1 J	30.7 J	143 J	2880	59.5 J	88.0 J
Chromium	3.7	4.6	6.2	11.9	3.0	8.8
Cobalt	0.56 J	0.68 J	3.1 J	3.7 J	1.1 J	1.2 J
Copper	4.0	2.1 J	4.6	130	3.1	11.2
Iron	3070	5670	7140	11200	6860	6530
Lead	0.72	0.84	3	142	1.8	2.1
Magnesium	153 J	187 J	862	1030	217 J	1220
Manganese	24.1	53.1	107 J	296 J	61.8 J	41.1 J
Mercury	0.034 UJ	0.034 U	0.023 J	0.20	0.034 U	0.034 U
Nickel	2.0 J	1.3 J	5.1	7.0	6.5	6.8
Potassium	510 U	263 J	390 J	640	128 J	187 J
Selenium	0.51 U	0.34 J	0.3 J	0.43 J	0.30 J	0.39 J
Silver	1 U	1 U	1.1 U	1.1 U	1 U	1 U
Sodium	510 U	512 U	27.9 J	105 J	18.2 J	21.6 J
Thallium	1 U	1 U	0.31 J	1.4	1.3	1.1
Vanadium	2.4 J	4.3 J	10.5	15.8	3.8 J	10.7
Zinc	4.5	10.8	11.8	58.8	9.4	16.4

Notes:
U - not detected
J - estimated value

Table 9
GTE Operations Support Incorporated
Former Sylvania Electric Products Facility - Hicksville, New York

Nickel Data

Location	U-004	U-005B	U-006	U-007	U-007	U-008	U-009	U-018	U-030
Client Sample Description	U-4 (3.5)	U-5B (8)	U-6 (15)	U-7 (2)	U-7 (7.5)	U-8 (4)	U-9 (2)	U-18(16)	U-30 (1.5-2)
Depth	3.5-3.5 ft	8-8 ft	15-15 ft	2-2 ft	7.5-7.5 ft	4-4 ft	2-2 ft	16-16 ft	1.5-2 ft
Date Sampled	10/10/02	10/10/02	10/10/02	10/11/02	10/11/02	10/12/02	10/11/02	10/17/02	10/12/02
Property ID	70 Property	70 Property	70 Property	70 Property	70 Property	70 Property	70 Property	100 Property	140 Property
Units	mg/kg	mg/kg	mg/kg	mg/kg	mg/kg	mg/kg	mg/kg	mg/kg	mg/kg
Nickel	15.6	20.9	2.3 J	56.8	5.9	8.9	17.0	67.1	423

Notes:
U - not detected
J - estimated value

Table 9
GTE Operations Support Incorporated
Former Sylvania Electric Products Facility - Hicksville, New York

Nickel Data

Location	U-036	U-043	U-044	U-047	U-047	U-054	U-054	U-055	U-055
Client Sample Description	U-36 (10-12)	19)	17.5)	PMC-10	16)	19.5)	U-54(5-5.5)	U-55 (17.5-18.5)	U-55 (7.5-8)
Depth	10-12 ft	18.5-19 ft	17-17.5 ft	15.5-16 ft	15.5-16 ft	19-19.5 ft	5-5.5 ft	17.5-18.5 ft	7.5-8 ft
Date Sampled	10/11/02	10/29/02	10/29/02	10/17/02	10/17/02	10/29/02	10/29/02	10/29/02	10/29/02
Property ID	140 Property	100 Property	100 Property	100 Property	100 Property	100 Property	100 Property	100 Property	100 Property
Units	mg/kg	mg/kg	mg/kg	mg/kg	mg/kg	mg/kg	mg/kg	mg/kg	mg/kg
Nickel	7.3	1.4 J	4.1 U	10.4	11.6	4.1 U	2.5 J	1.7 J	7.2

Notes:
U - not detected
J - estimated value

Table 9
GTE Operations Support Incorporated
Former Sylvania Electric Products Facility - Hicksville, New York

Nickel Data

Location	U-056	U-056	U-057	U-057	U-059	U-061	U-082	U-087	U-092
Client Sample Description	U-56(19-19.5)	U-56(4.5-5)	U-57(18.5-19)	U-57(4.5-5)	U-59 (2.5)	U-61 (2)	U-82(11-11.3)	U-87(5.8-6)	U-92 (16.5-17)
Depth	19-19.5 ft	4.5-5 ft	18.5-19 ft	4.5-5 ft	2.5-2.5 ft	2-2 ft	11-11.3 ft	5.8-6 ft	16.5-17 ft
Date Sampled	10/17/02	10/17/02	10/17/02	10/17/02	10/11/02	10/11/02	10/18/02	10/18/02	10/19/02
Property ID	70 Property	70 Property	70 Property	70 Property	70 Property	70 Property	100 Property	100 Property	100 Property
Units	mg/kg	mg/kg	mg/kg	mg/kg	mg/kg	mg/kg	mg/kg	mg/kg	mg/kg
Nickel	1.3 J	3.1 J	0.86 J	4.2	107	16.4	20.3	7.6	5.9

Notes:
U - not detected
J - estimated value

Table 9
GTE Operations Support Incorporated
Former Sylvania Electric Products Facility - Hicksville, New York

Nickel Data

Location	U-093	U-097	U-098	U-102	U-105	U-106	U-109	U-110	U-111
Client Sample Description	U-93 (17-17.5)	U-97(8.5)	U-98 (2-2.5)	U-102 (7-7.5)	U-105 (5.5)	U-106(7-7.5)	U-109(6.5-7)	U-110(11)	U-111DUP(11.5)
Depth	17-17.5 ft	8.5-8.5 ft	2-2.5 ft	7-7.5 ft	5.5-5.5 ft	7-7.5 ft	6.5-7 ft	11-11 ft	11.5-11.5 ft
Date Sampled	10/19/02	10/22/02	10/21/02	10/19/02	10/21/02	10/22/02	10/22/02	10/22/02	10/22/02
Property ID	100 Property	70 Property	70 Property	100 Property	70 Property	70 Property	100 Property	100 Property	100 Property
Units	mg/kg	mg/kg	mg/kg	mg/kg	mg/kg	mg/kg	mg/kg	mg/kg	mg/kg
Nickel	2.3 J	2.8 J	10.4	3.4 J	5.0	3.5 J	3.7 J	8.6	4.8

Notes:
U - not detected
J - estimated value

Table 9
GTE Operations Support Incorporated
Former Sylvania Electric Products Facility - Hicksville, New York

Nickel Data

Location	U-112	U-113	U-115	U-121	U-136	U-139	U-140B	U-144
Client Sample Description	U-112 (5.5)	U-113(7.5)	U-115(17)	U-121(19)	U-136(4-4.5)	U-139(6.5-7)	U-140B(7-7.5)	U-144(2-2.5)
Depth	5.5-5.5 ft	7.5-7.5 ft	17-17 ft	19-19 ft	4-4.5 ft	6.5-7 ft	7-7.5 ft	2-2.5 ft
Date Sampled	10/21/02	10/21/02	10/23/02	10/22/02	12/09/02	12/09/02	12/09/02	12/09/02
Property ID	70 Property	70 Property	100 Property	100 Property	100 Property	100 Property	140 Property	NCDPW
Units	mg/kg	mg/kg	mg/kg	mg/kg	mg/kg	mg/kg	mg/kg	mg/kg
Nickel	5.3	11.2	4.1 U	1.2 J	10.5	2.0 J	2.8 J	3.9 J

Notes:
U - not detected
J - estimated value

FIGURES

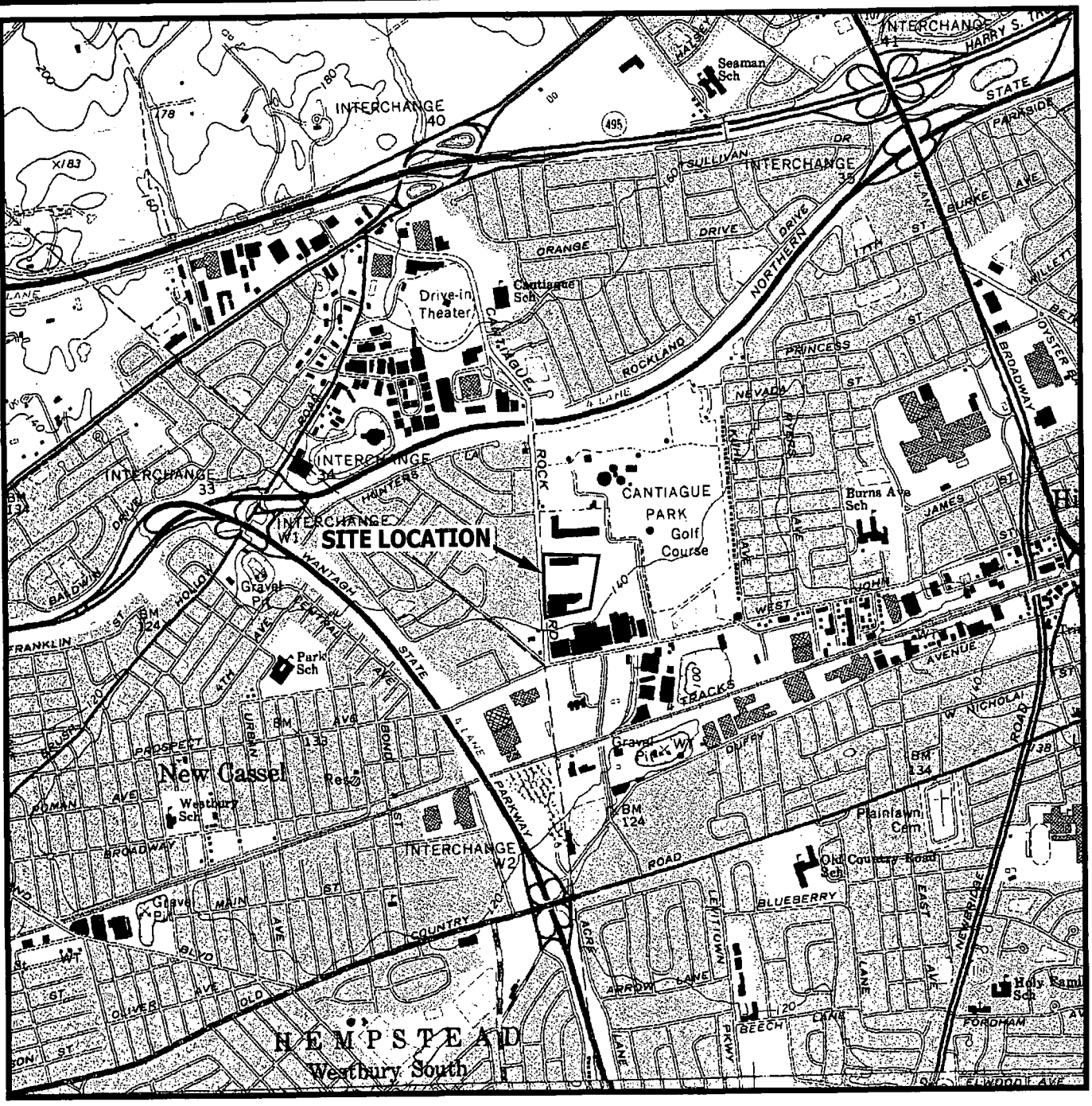

MAP REFERENCE:

PORTION OF U.S.G.S. QUADRANGLE MAP
7 ½ MINUTE SERIES (TOPOGRAPHIC)
HICKSVILLE, NEW YORK 1967
PHOTOREVISED 1979

GTE OPERATIONS SUPPORT INCORPORATED
HICKSVILLE, NEW YORK

FIGURE 1
SITE LOCATION MAP

DATE: MAY 11, 2003	
JOB NO.: 27010-039-007	
DRAWN BY: MAR	CHK'D BY: CS
SCALE: AS SHOWN	

URS
1701 GOLF ROAD, SUITE 1000
ROLLING MEADOWS, ILLINOIS 60008
PHONE: 847.228.0707
FAX: 847.228.1115

0 40 80 160

SCALE IN FEET

IT IS A VIOLATION OF LAW FOR ANY PERSON, UNLESS ACTING UNDER THE DIRECTION OF A LICENSED ENGINEER, TO ALTER THIS DOCUMENT.

THIS DRAWING WAS PREPARED AT THE SCALE INDICATED IN THE TITLE BLOCK. INACCURACIES IN THE STATED SCALE MAY BE INTRODUCED WHEN DRAWINGS ARE REPRODUCED BY ANY MEANS. USE THE GRAPHIC SCALE BAR IN THE TITLE BLOCK TO DETERMINE THE ACTUAL SCALE OF THIS DRAWING.

LEGEND:

= CURRENT BUILDINGS

SB-018 ▲ = SOIL BORING LOCATION

U-051 ▫ = SOIL BORING LOCATION

HISTORIC STRUCTURES

LP = LEACHING POOL
DW = DRY WELL
DR = DRAIN
CT = CISTERN
ST = SEPTIC TANKS
IL = INLET
HY = HYDRANT
CP = CESSPOOL
WM = WATER METER PIT

SOURCE:
RICHARD RYBINSKI, NYS LICENSED SURVEYOR; JULY 2001
MAP BASE FROM O'BRIEN & GERE ENGINEERS, INC.;
FILE No. 5816.009.810, SEPTEMBER 2001.

GTE OPERATIONS SUPPORT INCORPORATED
HICKSVILLE, NEW YORK

FIGURE 2
CURRENT SITE MAP SHOWING BORING LOCATIONS

DATE:	MARCH 11, 2003
JOB NO.:	27010-039-007
DRAWN BY:	MAR
CHK'D BY:	CS
SCALE:	AS SHOWN

URS
1701 GOLF ROAD, SUITE 1000
ROLLING MEADOWS, ILLINOIS 60008-4227
PHONE: 847.228.0707
FAX: 847.228.1115

IT IS A VIOLATION OF LAW FOR ANY PERSON, UNLESS ACTING UNDER THE DIRECTION OF A LICENSED ENGINEER, TO ALTER THIS DOCUMENT.

THIS DRAWING WAS PREPARED AT THE SCALE INDICATED IN THE TITLE BLOCK. INACCURACIES IN THE STATED SCALE MAY BE INTRODUCED WHEN DRAWINGS ARE REPRODUCED BY ANY MEANS. USE THE GRAPHIC SCALE BAR IN THE TITLE BLOCK TO DETERMINE THE ACTUAL SCALE OF THIS DRAWING.

LEGEND:

- = CURRENT BUILDINGS
- = FORMER BUILDINGS
- SB-018 ▲ = SOIL BORING LOCATION
- MW-011 ⊕ = MONITORING WELL LOCATION
- U-051 ○ = SOIL BORING LOCATION
- P-008 ⊕ = PROFILE LOCATION

HISTORIC STRUCTURES

LP = LEACHING POOL	CT = CISTERN	HY = HYDRANT
DW = DRY WELL	ST = SEPTIC TANKS	CP = CESSPOOL
DR = DRAIN	IL = INLET	WM = WATER METER PIT

SOURCE:
RICHARD RYBINSKI, NYS LICENSED SURVEYOR; JULY 2001
MAP BASE FROM O'BRIEN & GERE ENGINEERS, INC.;
FILE No. 5816.009.810, SEPTEMBER 2001.

GTE OPERATIONS SUPPORT INCORPORATED
HICKSVILLE, NEW YORK

FIGURE 3
CURRENT SITE CONDITIONS AND SAMPLING LOCATIONS WITH HISTORIC OVERLAYS

DATE: MARCH 11, 2003
JOB NO.: 27010-039-007
DRAWN BY: MAR
CHK'D BY: CS
SCALE: AS SHOWN

URS
1701 GOLF ROAD, SUITE 1000
ROLLING MEADOWS, ILLINOIS 60008-4227
PHONE: 847.228.0707
FAX: 847.228.1115

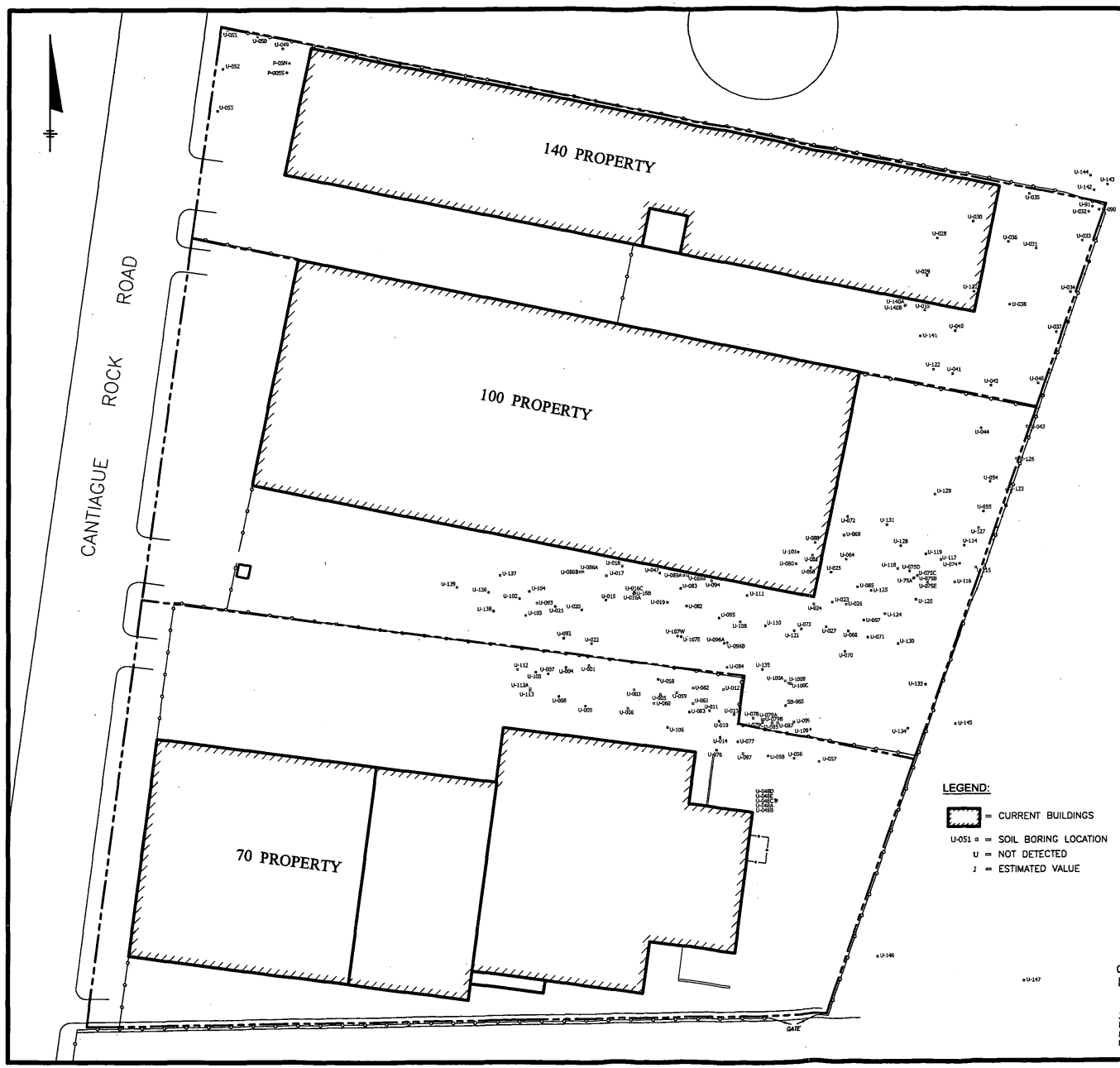

Boring ID	Depth	Tetrachloroethene	Trichloroethene	Boring ID	Depth	Tetrachloroethene	Trichloroethene
U-000	4-4	2.6 U	2.6 U	U-086A	15.5-16	2.6 U	2.6 U
U-001	4-4	2.6 U	2.6 U	U-087	5.5-8	2.5 U	2.5 U
U-002	32-34	2.6 U	2.6 U	U-088	4-4.5	8.2	2.7 U
U-003	4-4	2.5 U	2.5 U	U-090	2-2.3	11	3.0 U
U-004	7.5-7.5	2.5 U	2.5 U	U-091	2-2.3	2.5 J	2.6 U
U-005B	8-8	2.6 U	2.6 U	U-092	19-19.5	2.6 U	2.6 U
U-006	15-15	2.6 U	2.6 U	U-093	19.5-20	2.6 U	2.6 U
U-007	2-2.5	14	3.1 U	U-094	10-10	12000	93
U-008	15.5-16	2.7 U	2.7 U	U-094	10-10	20000	75
U-008	4-4	2.5 U	2.5 U	U-095	19.5-20	2.6 U	2.6 U
U-009	16-16	2.5 U	2.5 U	U-096B	14-15	2.6 U	2.6 U
U-011	4-4	2.5 U	2.5 U	U-096B	19.5-20	2.6 U	2.6 U
U-012	7.5-8	2.5 U	2.5 U	U-096B	14-15	2.6 U	2.6 U
U-013	8.5-9	2.7 U	2.7 U	U-097	8-8	2.6 U	2.6 U
U-014	2-2.5	2.5 U	2.5 U	U-098	12-12	2.6 U	2.6 U
U-015	38-40	2.6 U	2.6 U	U-099	12-12.5	2.5 U	2.5 U
U-016A	15.5-18.8	2.6 U	2.6 U	U-099	12-12.5	2.6 U	2.6 U
U-017	19-19.5	2.6 U	2.6 U	U-100C	19.5-20	2.6 U	2.6 U
U-018	19-19.5	2.6 U	2.6 U	U-100C	13.5-14	2.6 U	2.6 U
U-019	18.5-19	2.6 U	2.6 U	U-101	11.5-12	2.5 U	2.5 U
U-020	19.5-19.8	2.6 U	2.6 U	U-101	5.5-6	38	2.6 U
U-021	16-16.5	2.6 U	2.6 U	U-103	7.5-8	2.8 U	2.8 U
U-022	7.5-7.5	2.6 U	2.6 U	U-105	5-5	2.6 U	2.6 U
U-023	11-11	1.4 J	2.7 U	U-106	7.5-8	2.6 U	2.6 U
U-023	2.5-2.5	41	0.80 J	U-107B	19-19	2.6 U	2.6 U
U-024	11.5-12	2.7 U	2.7 U	U-108	15-15	2.6 U	2.6 U
U-024	5.5-6	3.0	2.6 U	U-108	18-18	2.6 U	2.6 U
U-025	10.5-10.5	3.4	3.0 U	U-109	6-7	1.3 J	2.9 U
U-025	7.5-7.5	47	2.5 U	U-110	12-12	2.8 U	2.5 U
U-026	3.5-3.5	190	2.4 J	U-110	2.5-3	71000	85
U-026	3.5-3.5	330	5.6	U-111	12-12	2.6 U	2.6 U
U-027	6-6.5	2.6 U	2.6 U	U-112	5-5	2.6 U	2.6 U
U-028	7-7.5	2.5 U	2.5 U	U-113	7.5-8	1.3 J	3.1 U
U-029	4-4	2.5 U	2.5 U	U-114	15-15.5	540000	100
U-029	7-7	2.5 U	2.5 U	U-114	18.5-19	500000	15000 U
U-030	3-3	12	2.8 U	U-115	19.5-19.5	2.6 U	2.6 U
U-031	3.8-4	44	0.63 J	U-116	18.5-19	2.6 U	2.6 U
U-032	3.5-3.5	2.8 U	2.8 U	U-116	39-39.5	9.2	2.6 U
U-033	4-4	2.5 U	2.5 U	U-117	28-28	44000	1300 U
U-034	18.5-19	2.6 U	2.6 U	U-117	39-39	440	13 U
U-035B	3.5-3.5	2.6 U	2.6 U	U-118	21-21.5	2.5 U	2.5 U
U-036	12-14	2.5 U	2.5 U	U-118	39.5-40	2.3 J	2.6 U
U-037	18.5-19	2.5 U	2.5 U	U-119	-	2.6 U	2.6 U
U-037	18.5-19	2.8 U	2.8 U	U-119	18.5-19	1.4 J	2.6 UJ
U-038	2.8-3	1.2 J	2.5 U	U-120	-	71	0.27 J
U-039	4-4	2.5 U	2.5 U	U-120	18.5-19	3.0 U	3.0 U
U-040	11.5-12	2.5 U	2.5 U	U-120	39-39.5	2.6 U	2.6 U
U-041	3.5-3.8	72	1.5 J	U-120	8.5-9	120	1.1 J
U-042	18-20	2.6 U	2.6 U	U-121	20-20	1.9 J	2.6 U
U-043	18.5-19	2.6 U	2.6 U	U-122	18.5-19	1.2 J	2.5 U
U-044	17-17.5	2.6 U	2.6 U	U-123	10.5-11	2.6 U	2.6 U
U-046	19-19.5	2.6 U	2.6 U	U-124	14-14.5	1.2 J	2.6 U
U-047	16-16	2.7 U	2.7 U	U-124	33-34	2.7 U	2.7 U
U-048B	0.5-1	2.6 U	2.6 U	U-124	38.5-40	2.6 U	2.6 UJ
U-049	18.5-19	2.6 U	2.6 U	U-125	18.5-19	2.7 U	2.7 U
U-050	19-19.5	2.6 U	2.6 U	U-125	5-6	600	1.4 J
U-051	18.5-19	2.6 U	2.6 U	U-126	10.5-11	2.5 U	2.5 U
U-052	18.5-19	2.6 U	2.6 U	U-127	19.5-20	2.6 U	2.6 UJ
U-053	18.5-19	2.6 U	2.6 U	U-128	19-19.5	2.6 U	2.6 UJ
U-054	3.5-4	100	0.93 J	U-128	39.5-40	2.7 U	2.7 UJ
U-055	19-19.5	6.1	2.6 U	U-128	6-6.5	8100	620 U
U-056	18.5-19	2.5 U	2.5 U	U-129	19.5-20	2.7 U	1.3 J
U-057	3.5-4	7.0	3.0 U	U-129	39.5-40	2.6 U	2.6 U
U-057	13.5-14	2.6 U	2.6 U	U-130	21-21.5	2.6 U	2.6 U
U-058	4.5-4.5	3.0 U	3.0 U	U-130	39.5-40	2.6 U	2.6 U
U-059	3.5-3.5	2.7 U	2.7 U	U-131	19.5-20	2.6 U	2.6 U
U-060	7.5-8	2.6 U	2.6 U	U-131	39.5-40	2.6 U	2.6 U
U-061	7.5-7.5	2.6 U	2.6 U	U-132	11-12	17	2.6 U
U-062	7-7	2.5 U	2.5 U	U-132	11-12	6.4	2.6 U
U-063	8-8	3.0 U	3.0 U	U-132	19.5-20	2.6 U	2.6 U
U-064	11.5-12	2.5 U	2.5 U	U-133	19.5-20	2.6 U	2.6 U
U-064	5.5-6	5000	130 U	U-133	39.5-40	2.6 U	2.6 U
U-065B	1.5-2	910	2.2 J	U-134	19.5-20	2.6 U	2.6 U
U-065B	6-6	2.7 U	2.7 U	U-134	39.5-40	2.6 U	2.6 U
U-066	3-3	7600 J	5.5	U-135	19.5-20	2.9	2.6 U
U-068	0.5-1	7.2	0.32 J	U-136	4-4.5	56	2.9 U
U-068	4-4	5.3	2.7 U	U-137	5-6	2.5 U	2.5 U
U-069	0.5-0.5	27	0.73 J	U-138	5.5-6	2.6 U	2.6 U
U-070	0.5-1	2.6 U	2.6 U	U-139	6-6.5	2.9 U	2.9 U
U-071	0.5-1	21	0.54 J	U-140B	3-3.5	2.9 U	2.9 U
U-072	7.5-8	2.6 U	2.6 U	U-141	1.5-2	39	0.42 J
U-073	2.5-2.8	2.6 U	2.6 U	U-142	2.5-3	2.9 U	2.9 U
U-074	4-4	72000	2600 U	U-143	3.5-4	2.5 U	2.5 U
U-074B	20-20	140000	28	U-145	1-1.5	2.8 U	2.8 U
U-075A	4-4.3	4200	28	U-145	18.5-19	2.6 U	2.6 U
U-075A	4-4.3	1500	16	U-146	3.5-4	2.6 U	2.6 U
U-075B	6-6.3	600	10	U-146	7.5-8	2.6 U	2.6 U
U-076	6.5-7	2.5 U	2.5 U	U-147	15.5-16	2.6 U	2.6 U
U-081	7-7.3	2.7 U	2.7 U	U-147	8-9	2.5 U	2.5 U
U-084	7.5-7.5	2.6 U	2.6 U				

Notes:
Depth is measured in feet
Concentrations are measured in ug/Kg

U - not detected
J - estimated value

SOURCE:
RICHARD RYBINSKI, NYS LICENSED SURVEYOR; JULY 2001
MAP BASE FROM O'BRIEN & GERE ENGINEERS, INC.;
FILE No. 5816.009.810, SEPTEMBER 2001.

GTE OPERATIONS SUPPORT INCORPORATED
HICKSVILLE, NEW YORK

FIGURE 4
VOLATILE ORGANIC COMPOUNDS

DATE: MARCH 11, 2003
JOB NO.: 27010-039-007
DRAWN BY: MAR
CHK'D BY: CS
SCALE: AS SHOWN

URS
1701 GOLF ROAD, SUITE 1000
ROLLING MEADOWS, ILLINOIS 60008-4227
PHONE: 847.228.0707
FAX: 847.228.1115

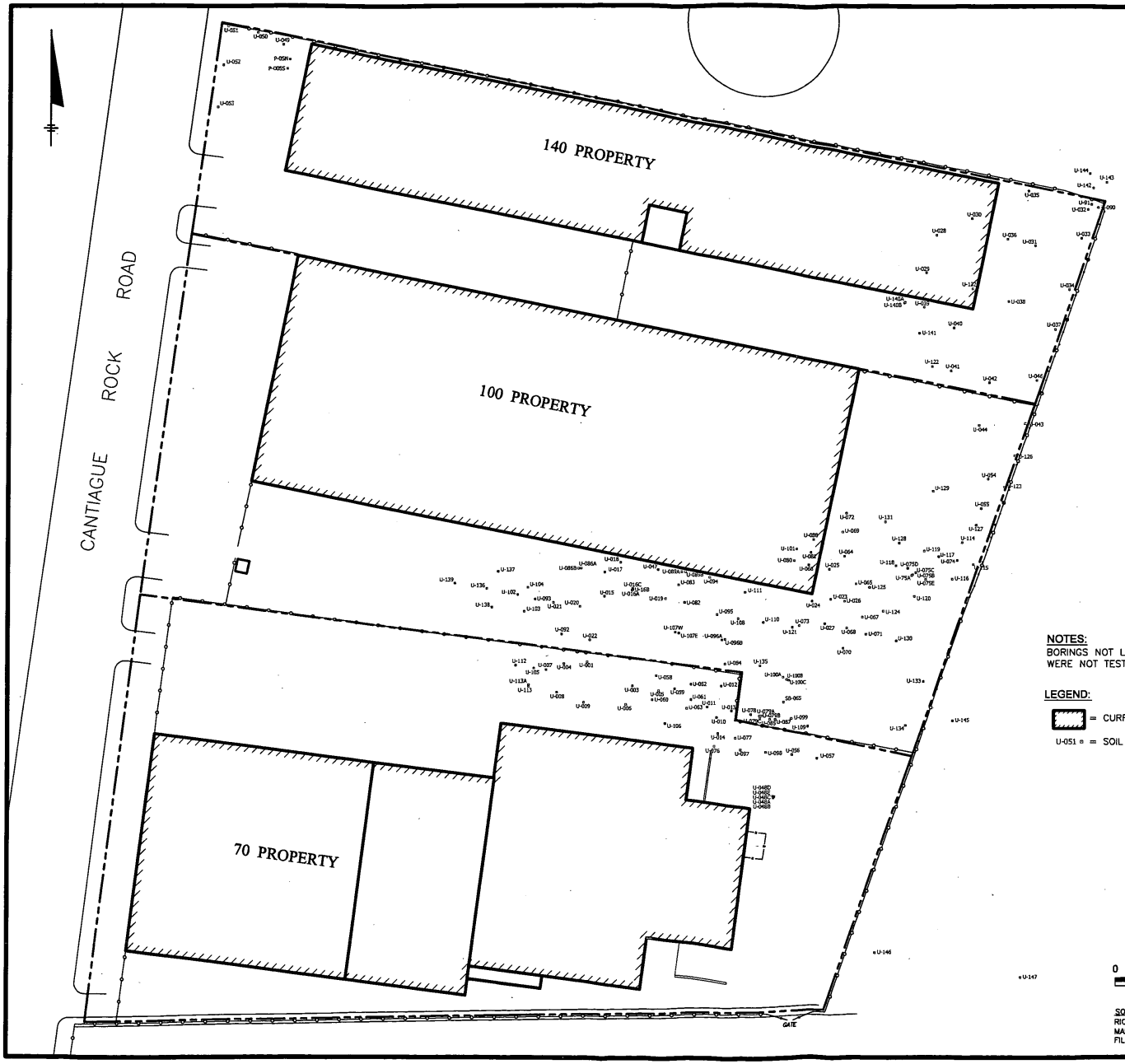

Location	Depth	Nickel
U-004	3.5-3.5	15.6
U-005B	8-8	20.9
U-006	15-15	2.3 J
U-007	2-2	56.8
U-007	7.5-7.5	5.9
U-008	4-4	8.9
U-009	2-2	17.0
U-018	16-16	67.1
U-030	1.5-2	423
U-036	10-12	7.3
U-043	18.5-19	1.4 J
U-044	17-17.5	4.1 U
U-047	15.5-16	10.4
U-047	15.5-16	11.6
U-054	19-19.5	4.1 U
U-054	5-5.5	2.5 J
U-055	17.5-18.5	1.7 J
U-055	7.5-8	7.2
U-056	19-19.5	1.3 J
U-056	4.5-5	3.1 J
U-057	18.5-19	0.86 J
U-057	4.5-5	4.2
U-059	2.5-2.5	107
U-061	2-2	16.4
U-082	11-11.3	20.3
U-087	5.8-6	7.6
U-092	16.5-17	5.9
U-093	17-17.5	2.3 J
U-097	8.5-8.5	2.8 J
U-098	2-2.5	10.4
U-102	7-7.5	3.4 J
U-105	5.5-5.5	5.0
U-106	7-7.5	3.5 J
U-109	6.5-7	3.7 J
U-110	11-11	8.6
U-111	11.5-11.5	4.8
U-112	5.5-5.5	5.3
U-113	7.5-7.5	11.2
U-115	17-17	4.1 U
U-121	19-19	1.2 J
U-136	4-4.5	10.5
U-139	6.5-7	2.0 J
U-140B	7-7.5	2.8 J
U-144	2-2.5	3.9 J

NOTES:
BORINGS NOT LISTED IN THE TABLE WERE NOT TESTED FOR NICKEL

LEGEND:
= CURRENT BUILDINGS
U-051 ⊙ = SOIL BORING LOCATION

NOTES:
DEPTH IS MEASURED IN FEET
CONCENTRATIONS ARE MEASURED IN mg/Kg
U = NOT DETECTED
J = ESTIMATED VALUE

0 40 80 160
SCALE IN FEET

SOURCE:
RICHARD RYBINSKI, NYS LICENSED SURVEYOR; JULY 2001
MAP BASE FROM O'BRIEN & GERE ENGINEERS, INC.;
FILE No. 5816.009.810, SEPTEMBER 2001.

GTE OPERATIONS SUPPORT INCORPORATED
HICKSVILLE, NEW YORK

FIGURE 5
SOIL NICKEL DATA

DATE: MARCH 11, 2003
JOB NO.: 27010-039-007
DRAWN BY: MAR
CHK'D BY: CS
SCALE: AS SHOWN

URS
1701 GOLF ROAD, SUITE 1000
ROLLING MEADOWS, ILLINOIS 60008-4227
PHONE: 847.228.0707
FAX: 847.228.1115

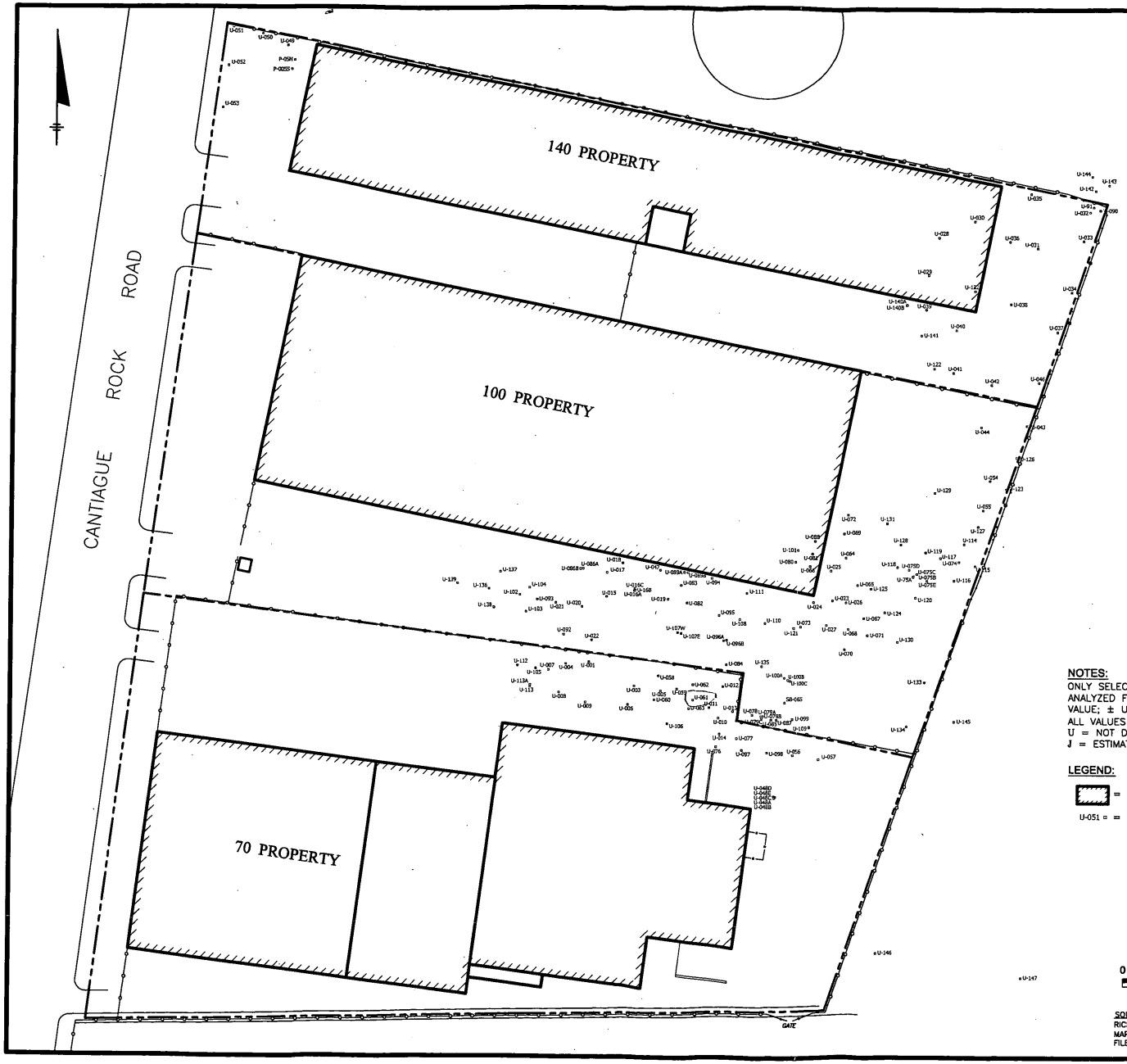

Location	Depth	Thorium 232	+/-	Q	Uranium 238	+/-	Q
U-005A	1-1.5	6.4	1.3		153	33	J
U-012	15-16	0.202	0.053		2.13	0.45	J
U-012	15-16	0.145	0.046		1.86	0.39	J
U-012	2-3	4.78	0.97		83	18	J
U-013	1.5-2.5	0.89	0.20		167	38	J
U-017	7-8	0.88	0.32	J	115	22	J
U-019	2-3.5	9.4	2.0	J	81	15	J
U-019	2-3.5	11.7	2.5	J	95	18	J
U-020	2.5-3	2.32	0.48		68	14	J
U-032	2.5-3	3.47	0.71		71	15	J
U-034	3-3.5	0.65	0.15		262	50	J
U-036	14-16	0.48	0.21	J	20.1	4.6	J
U-039	1.5-1.5	1.28	0.27		58	12	J
U-042	1-2	21.8	4.4	J	112	22	J
U-042	14-18	0.14	0.12	UJ	46.4	9.2	J
U-042	14-18	0.139	0.092	J	43.4	8.5	J
U-044	19-20	0.25	0.18	J	1.79	0.59	J
U-044	3-4	1.50	0.49	J	35.8	7.0	J
U-046	2.5-3	4.89	0.99		720	140	J
U-048A	1.5-2.5	0.65	0.15		10.8	2.2	
U-048A	0.5-1	0.71	0.16		14.2	2.8	
U-049	19-20	0.08	0.11	UJ	0.27	0.20	J
U-049	2-3	0.59	0.28	J	0.81	0.38	J
U-053	19.5-20	0.12	0.12	UJ	0.28	0.22	J
U-053	2.5-3.5	1.00	0.36	J	0.58	0.33	J
U-056	5.5-6	0.24	0.12		0.59	0.14	
U-056	10.5-11.5	0.31	0.19	J	0.35	0.13	J
U-056	5.5-6	0.16	0.14	J	0.43	0.14	J
U-059	1.5-2.5	6.0	1.2		18.8	3.7	
U-059	0.5-1.5	7.9	1.6		163	35	J
U-061	0.5-1.5	4.94	0.97		254	51	J
U-067	2-2.5	0.94	0.20		630	120	J
U-067	7.5-8	0.48	0.11		4.64	0.92	
U-075A	7-7.5	50.0	9.4		75	15	J
U-076	1-2	0.80	0.18		4.16	0.87	
U-082	1.5-2	1.38	0.48	J	52.5	9.8	J
U-083	2.5-3	1.64	0.52	J	90	17	J
U-084	2.5-3	2.58	0.51		33.8	7.2	
U-087	2.5-3	1.58	0.49	J	230	44	J
U-087	6.5-8	0.33	0.18	J	0.78	0.21	J
U-089	2-3	0.95	0.27	J	15.3	2.9	J
U-090	1-2	1.26	0.41	J	3.40	0.71	J
U-091	2.5-3	1.94	0.39		119	27	J
U-092	2-2.5	2.67	0.52		17.0	3.7	
U-093	1-2.5	0.90	0.26	J	75	14	J
U-094	11.5-12	0.27	0.18	J	0.26	0.16	J
U-094	11.5-12	0.26	0.18	J	0.21	0.13	J
U-095	2.5-3.5	1.22	0.38	J	124	24	J
U-096B	1.5-2.5	2.20	0.55	J	26.7	5.3	J
U-096B	1.5-2.5	2.38	0.56	J	31.0	5.8	J
U-097	2.5-3.5	1.10	0.26	J	4.3	1.1	J
U-099	11-11.5	1.00	0.31	J	94	18	J
U-100C	3-3.5	1.60	0.32		28.2	5.9	
U-102	1.5-3	1.24	0.37	J	12.4	2.4	J
U-105	1.5-2	1.16	0.36	J	11.7	2.4	J
U-105	1-1.5	0.97	0.33	J	75	15	J
U-107B	3.5-4	1.21	0.25		22.4	4.2	
U-109	2-2.5	1.19	0.45	J	37.2	7.5	J
U-110	10-12.5	0.54	0.14	J	0.65	0.27	J
U-110	1-1.5	3.89	0.77	J	77	15	J
U-112	1.5-2	1.05	0.32	J	18.0	3.6	J
U-112	2-2.5	1.41	0.39	J	31.4	5.9	J
U-113B	1-2	1.05	0.25	J	26.6	5.5	J
U-114	2-4	3.88	0.99	J	251	49	J
U-114	1.5-4	4.5	1.1	J	243	47	J
U-114	19-20	0.20	0.18	UJ	6.8	1.5	J
U-114	6-7	11.6	2.6	J	540	110	J
U-115	18.5-19.5	0.129	0.053	J	0.30	0.18	J
U-115	2-3	1.91	0.40	J	121	24	J
U-115	18.5-19.5	0.154	0.065	J	0.32	0.20	J
U-117	1-2.5	1.76	0.38	J	102	20	J
U-117	39.5-40	0.38	0.18	J	0.80	0.29	J
U-131	0.5-2	1.19	0.38	J	13.8	3.3	J
U-131	0.5-2	1.19	0.37	J	15.2	3.6	J
U-132	12-13	1.34	0.41	J	258	54	J
U-132	13-13.5	0.92	0.29	J	680	150	J
U-132	14.5-16	0.054	0.084	UJ	17.8	4.0	J
U-132	23-24	0.31	0.15	J	16.4	3.6	J
U-133	2.5-3.5	1.41	0.40	J	6.7	1.8	J
U-136	2-3	1.0	0.49	J	36.8	7.0	J
U-140B	2-3	1.41	0.65	J	0.93	0.27	J
U-140B	7.5-8	0.30	0.26	J	0.30	0.13	J
U-142	1.5-2.5	1.46	0.66	J	0.98	0.28	J
U-142	3-4	0.60	0.37	J	0.32	0.14	J
U-145	19-20	0.10	0.17	UJ	0.24	0.12	J
U-145	2-3.5	0.84	0.46	J	0.45	0.18	J

NOTES:
ONLY SELECTED BORINGS WERE ANALYZED FOR ALPHA ACTIVITY.
VALUE; ± UNCERTAINTY; QUALIFIER
ALL VALUES IN pCi/g
U = NOT DETECTED
J = ESTIMATED VALUE

LEGEND:
= CURRENT BUILDINGS
U-051 ▫ = SOIL BORING LOCATION

0 40 80 160
SCALE IN FEET

SOURCE:
RICHARD RYBINSKI, NYS LICENSED SURVEYOR; JULY 2001
MAP BASE FROM O'BRIEN & GERE ENGINEERS, INC.;
FILE No. 5816.009.810, SEPTEMBER 2001.

GTE OPERATIONS SUPPORT INCORPORATED
HICKSVILLE, NEW YORK

FIGURE 6
ALPHA SPECTROSCOPY RESULTS

DATE: MARCH 11, 2003
JOB NO.: 27010-039-007
DRAWN BY: MAR
CHK'D BY: CS
SCALE: AS SHOWN

URS
1701 GOLF ROAD, SUITE 1000
ROLLING MEADOWS, ILLINOIS 60008-4227
PHONE: 847.228.0707
FAX: 847.228.1115

Location	Depth	Actinium 228	+/-	Q	Protactinium 234M	+/-	Q	Location	Depth	Actinium 228	+/-	Q	Protactinium 234M	+/-	Q
U-001	7.5-8 ft	0.16	0.18	U	3.8	4.7	U	U-075B	6.5-7 ft	5.0	1.4		36	12	
U-002	0-2 ft	13.7	3.7		54	18		U-075E	11.5-12 ft	0.47	0.24		23	12	
U-002	18-20 ft	0.33	0.20	U	-0.7	3.1	U	U-076	1-2 ft	0.84	0.46		5.8	5.6	U
U-003	18.5-20 ft	0.24	0.15	U	1.2	3.6	U	U-076	7-8 ft	0.20	0.17	U	1.7	2.6	U
U-003	18.5-20 ft	-0.03	0.13	U	3.0	3.0	U	U-077	2.5-3 ft	0.71	0.37		48	13	
U-004	7.5-8 ft	0.03	0.15	U	1.5	3.7	U	U-077	7.5-8 ft	0.56	0.30	U	3.9	4.9	U
U-005A	1-1.5 ft	5.4	1.6		154	28		U-078	2.5-3.5 ft	1.75	0.66		202	37	
U-005B	4.5-4.5 ft	0.24	0.17	U	-0.04	4.3	U	U-078	7.5-8 ft	0.24	0.15	U	1	3.1	U
U-005C	19.5-20 ft	0.13	0.12	U	-0.1	3.7	U	U-079C	3-3.5 ft	1.07	0.54		98	22	
U-006	15.5-16 ft	0.11	0.14	U	-0.4	3.5	U	U-079C	7.5-8 ft	0.19	0.14	U	6.4	4.8	U
U-006B	19.5-20 ft	0.23	0.13	U	-1.9	3.1	U	U-081	7.5-8 ft	0.92	0.42		2.9	4.7	U
U-007	0.5-1.5 ft	0.90	0.38		69	17		U-082	1.5-2 ft	1.54	0.53		53	14	
U-007	7.5-8 ft	0.45	0.26	U	4.8	4.0	U	U-082	11.5-12 ft	0.13	0.16	U	3.3	4.0	U
U-008	1-1.5 ft	0.86	0.43		32	12		U-083	11.5-12 ft	-0.01	0.13	U	0.06	3.9	U
U-008	15-15.5 ft	0.06	0.13	U	-0.5	2.8	U	U-083	2.5-3 ft	0.72	0.39		63	14	
U-009	1-1.5 ft	0.84	0.41		12.2	8.1	U	U-084	2.5-3 ft	1.58	0.56		31	10	
U-009	19.5-20 ft	0.06	0.14	U	-1.2	3.6	U	U-084	7.5-8 ft	0.35	0.20	U	2.1	4.1	U
U-011	2.5-3 ft	0.07	0.14	U	28.9	9.3		U-085	2.5-3 ft	0.83	0.38		73	23	
U-011	2.5-3 ft	0.74	0.31		25	11		U-085	7.5-8 ft	0.27	0.19	U	0.3	3.6	U
U-011	7.5-8 ft	0.08	0.12	U	1.4	3.5	U	U-086B	19.5-20 ft	0.09	0.12	U	4.0	4.1	U
U-012	15-16 ft	0.14	0.12	U	0.4	3.0	U	U-086B	2.5-3 ft	1.26	0.46		22.3	8.2	
U-012	15-16 ft	0.11	0.11	U	-0.3	3.8	U	U-087	2.5-3 ft	1.03	0.54		133	26	
U-012	2-3 ft	5.3	1.6		73	20		U-087	6.5-8 ft	0.15	0.16	U	3.0	3.0	U
U-013	1.5-2.5 ft	0.45	0.29	U	102	20		U-089	2-3 ft	0.65	0.32		5.7	5.4	U
U-013	15.5-16 ft	0.10	0.10	U	1.5	4.7	U	U-089B	2.5-3 ft	1.18	0.40		12.5	8.9	
U-014	1.5-2.5 ft	1.24	0.59		103	31		U-089B	7.5-8 ft	0.45	0.27	U	2.4	4.8	U
U-014	15-16 ft	0.15	0.16	U	3.8	3.3	U	U-090	1-2 ft	1.12	0.60		5.6	7.4	U
U-015	18-20 ft	0.62	0.26		14.0	6.3	U	U-091	2.5-3 ft	2.58	0.86		126	28	
U-015	8-10 ft	1.35	0.49		53	15		U-092	19.5-20 ft	0.15	0.13	U	-1.6	3.6	U
U-016A	15.5-15.5 ft	0.036	0.018		1.07	0.56	U	U-092	2-2.5 ft	1.40	0.49		13.5	6.6	U
U-016A	3.5-6.5 ft	2.98	0.94		73	16		U-093	1-2.5 ft	0.63	0.29		71	17	
U-016D	19.5-20 ft	0.37	0.19	U	8.7	4.9	U	U-093	19-19.5 ft	0.16	0.14	U	0.09	3.8	U
U-017	19.5-20 ft	0.03	0.11	U	5.5	4.4	U	U-094	11.5-12 ft	0.24	0.22	U	3.6	6.3	U
U-017	7-8 ft	0.35	0.21	U	56	16		U-094	2.5-4 ft	0.76	0.31		37	11	
U-018	19.5-20 ft	0.45	0.21		1.4	3.7	U	U-094	11.5-12 ft	0.31	0.24	U	-0.8	4.8	U
U-018	2.5-3 ft	0.69	0.31		25	12		U-095	19-19.5 ft	0.002	0.087	U	-2.1	2.8	U
U-019	2-3.5 ft	6.8	1.9		100	20		U-095	2.5-3.5 ft	0.20	0.49		105	22	
U-019	19.5-20 ft	0.02	0.13	U	2.1	3.8	U	U-096B	1.5-2.5 ft	0.56	0.54		23.7	9.6	
U-019	2-3.5 ft	6.9	1.9		83	20		U-096B	1.5-2.5 ft	1.67	0.63		23	12	
U-020	19.5-19.5 ft	0.14	0.13	U	5.9	6.4	U	U-096B	19-19.5 ft	0.18	0.14	U	2.4	4.0	U
U-020	2.5-3 ft	1.51	0.56		39	11		U-097	19.5-20 ft	-0.01	0.11	U	1.6	3.0	U
U-021	18-20 ft	0.06	0.18	U	1.6	3.6	U	U-097	2.5-3.5 ft	0.86	0.38		-6.4	6.5	U
U-021	1.5-2 ft	0.84	0.38		65	16		U-098	19.5-20 ft	0.07	0.14	U	0.9	2.9	U
U-021	18-20 ft	0.23	0.15	U	0.8	3.1	U	U-098	2.5-3.5 ft	0.32	0.20	U	1.8	4.7	U
U-022	7.5-7.8 ft	0.30	0.21	U	10.6	5.7	U	U-099	11-11.5 ft	0.85	0.38		74	18	
U-022	2-2.5 ft	0.48	0.23		8.3	8.2		U-099	19.5-20 ft	0.07	0.11	U	7.2	4.6	U
U-023	11.5-12 ft	0.41	0.21		-0.2	4.4	U	U-100	3.5-4 ft	1.26	0.51		26.3	9.7	
U-024	11.5-12 ft	0.50	0.26	U	1	4.3	U	U-100B	3.5-4 ft	1.79	0.63		43	13	
U-024	2.5-3 ft	0.76	0.38		43	14		U-100C	19-19.5 ft	0.39	0.23	U	4.1	3.5	U
U-025	11.5-12 ft	0.24	0.20	U	2.1	3.5	U	U-100C	3-3.5 ft	0.96	0.38		13.7	2.4	
U-025	2-2.5 ft	2.49	0.81		28	10		U-101	11-11.5 ft	0.09	0.14	U	-0.53	0.41	UJ
U-026	11.5-12 ft	0.56	0.34		4.0	4.2	U	U-102	1.5-3 ft	0.88	0.35		6.9	1.5	
U-026	3-4 ft	8.8	2.4		212	34		U-102	7.5-8 ft	0.54	0.29	U	-0.48	0.85	U
U-027	11.5-12 ft	0.23	0.16	U	5.5	3.9	U	U-103	2-2.5 ft	0.55	0.31	U	37.9	4.7	
U-027	2-2.5 ft	0.64	0.42	U	358	57		U-103	7.5-8 ft	1.01	0.42		0.06	0.87	U
U-028	1.5-2 ft	1.13	0.49		-1.3	6.9	U	U-104	1-1.5 ft	1.20	0.47		36.1	5.0	
U-028	7.5-8 ft	0.45	0.21		3.5	3.6	U	U-105	1.5-2 ft	0.89	0.54	U	14.0	2.8	
U-029	1-1.5 ft	1.02	0.46		7.4	7.3	U	U-105	1-1.5 ft	0.81	0.57	U	74.3	8.6	
U-029	7.5-8 ft	0.32	0.18	U	2.1	3.8	U	U-106	1.5-2.5 ft	1.19	0.54		6.7	1.9	
U-030	2.5-3 ft	1.03	0.41		-1.0	6.9	U	U-106	19.5-20 ft	0.11	0.12	U	-0.008	0.39	U
U-030	7.5-8 ft	0.51	0.23		0.2	4.6	U	U-107B	19.5-20 ft	0.12	0.12	U	2.11	0.97	
U-031	11.5-11.5 ft	1.49	0.56		88	18		U-107B	3.5-4 ft	1.04	0.43		11.2	3.2	
U-031B	19.5-20 ft	0.07	0.13	U	9.1	5.2	U	U-108	1.5-2.5 ft	1.61	0.60		30.6	4.5	
U-032	19.5-20 ft	0.12	0.13	U	1.2	3.2	U	U-108	19.5-20 ft	0.05	0.14	U	0.79	0.59	U
U-032	2.5-3 ft	1.62	0.63		82.5	8.2		U-109	19.5-20 ft	0.17	0.17	U	1.77	0.99	
U-033	1.5-2.5 ft	1.64	0.59		90	20		U-109	2-2.5 ft	1.45	0.61		31.4	4.5	
U-033B	19.5-20 ft	0.09	0.13	U	1.6	2.9	U	U-110	10-12.5 ft	0.23	0.18	U	-0.46	0.69	U
U-034	19.5-20 ft	0.15	0.14	U	1.9	2.8	U	U-110	1-1.5 ft	2.37	0.90		40.9	5.3	
U-034	3-3.5 ft	0.55	0.27		172	28		U-111	1.5-2 ft	1.31	0.47		30.2	4.5	
U-035B	12-12.5 ft	0.14	0.17	U	0.4	3.4	U	U-111	11.5-12 ft	0.62	0.36	U	0.20	0.72	U
U-035B	19-20 ft	0.06	0.13	U	-0.5	3.4	U	U-112	1.5-2 ft	0.66	0.46	U	15.4	2.9	
U-036	14-16 ft	0.19	0.15	U	9.0	6.5		U-112	19.5-20 ft	0.06	0.15	U	-0.45	0.32	UJ
U-036	18-22 ft	0.16	0.13	U	19.3	6.5		U-112	2-2.5 ft	1.33	0.59		27.5	3.9	
U-036	38-40 ft	0.12	0.11	U	11.4	5.5	U	U-113	19.5-20 ft	0.14	0.15	U	-0.70	0.46	UJ
U-037	19.5-20 ft	0.11	0.12	U	-0.5	3.7	U	U-113B	1-2 ft	1.01	0.63		24.8	4.4	
U-037	3-3.5 ft	1.16	0.55		591	79		U-114	2-4 ft	3.0	1.0		211	25	
U-038	19-19 ft	0.05	0.14	U	34	11		U-114	1.5-4 ft	2.78	0.94		182	22	
U-039	1.5-1.5 ft	0.90	0.42		45	15		U-114	19-20 ft	0.15	0.11	U	3.5	1.1	
U-039	7.5-8 ft	0.35	0.19	U	-0.8	3.9	U	U-114	6-7 ft	6.4	1.8		277	30	
U-040	19.5-20 ft	0.02	0.12	U	1	2.4	U	U-115	18.5-19.5 ft	0.27	0.20	U	-0.49	0.55	U
U-040	2.5-4 ft	0.41	0.22		0.6	3.9	U	U-115	2-3 ft	1.45	0.68		96	12	
U-041	18-20 ft	0.1	0.12	U	1.6	3.5	U	U-115	18.5-19.5 ft	0.1	0.22	U	-0.16	0.54	U
U-041	2.5-3 ft	2.11	0.75		44	13		U-116	1-2.5 ft	0.61	0.40	U	26.0	4.1	
U-042	1-2 ft	13.4	3.6		86	18		U-116	19-20 ft	0.06	0.11	U	-0.09	0.43	U
U-042	14-18 ft	0.34	0.17	U	30	10		U-116	39.5-40 ft	0.06	0.11	U	-0.15	0.47	U
U-042	14-18 ft	0.05	0.15	U	29.8	9.0		U-117	1-2.5 ft	1.26	0.51		59.4	8.1	
U-043	19-20 ft	0.21	0.14	U	-2.7	3.2	U	U-117	39.5-40 ft	0.17	0.18	U	-0.35	0.49	U
U-043	2.5-3 ft	2.94	0.99		296	43		U-118	19.5-20 ft	0.20	0.14	U	0.80	0.82	J
U-044	19-20 ft	0.10	0.12	U	-1.2	3.3	U	U-118	38-39 ft	0.16	0.15	U	-0.86	0.49	UJ
U-044	3-4 ft	1.38	0.56		34	12		U-118	7-8 ft	1.07	0.41		37.8	5.2	
U-046	19.5-20 ft	0.19	0.15	U	1	3.5	U	U-119	1.5-2.5 ft	1.11	0.44		11.0	2.1	
U-046	2.5-3 ft	4.1	1.3		800	100		U-119	17.5-18.5 ft	0.03	0.13	U	0.89	0.63	
U-047	19.5-20 ft	0.19	0.15	U	2.9	3.6	U	U-120	19.5-20 ft	0.16	0.14	U	-0.09	0.68	U
U-047	6-7 ft	0.65	0.27		7.8	5.3	U	U-120	2-3 ft	0.35	0.23	U	8.2	1.8	
U-048A	1.5-2.5 ft	0.38	0.31	U	7.2	7.2	U	U-120	39-40 ft	0.1	0.12	U	-0.13	0.38	U
U-048A	0.5-1 ft	0.81	0.55	U	41	25		U-121	1.5-2 ft	2.13	0.89		17.5	3.3	
U-048B	0.5-1 ft	0.37	0.22	U	0.07	3.6	U	U-121	19.5-19.5 ft	0.08	0.17	U	-0.25	0.50	U
U-048B	7.5-8 ft	0.26	0.17	U	0.4	3.3	U	U-122	0.5-1.5 ft	0.50	0.30	U	9.2	1.9	
U-048C	7.5-7.5 ft	0.30	0.19	U	0.3	4.1	U	U-122	19-20 ft	0.06	0.12	U	-0.69	0.38	UJ
U-048D	0.5-1 ft	0.28	0.19	U	-0.9	3.8	U	U-123	11-12 ft	0.18	0.17	U	2.6	1.1	
U-048D	7.5-8 ft	0.25	0.19	U	-0.9	4.7	U	U-124	19-20 ft	0.15	0.13	U	0.94	0.88	
U-048E	0.5-1 ft	0.27	0.18	U	6.2	5.3	U	U-124	3-4 ft	0.71	0.32		0.01	0.82	U
U-048E	7.5-8 ft	0.20	0.15	U	2.2	3.7	U	U-124	39-40 ft	0.09	0.11	U	0.12	0.42	U
U-049	19-20 ft	0.083	0.099	U	0.4	2.3	U	U-125	19-20 ft	0.06	0.11	U	-0.16	0.43	U
U-049	2-3 ft	0.95	0.39		0.1	5.4	U	U-125	3-3.5 ft	2.8	1.2		27.6	5.4	
U-050	- ft	0.16	0.13	U	-1.5	1.2	U	U-126	2.5-3.5 ft	1.56	0.54		15.9	3.4	
U-050	18.5-20 ft	-0.02	0.13	U	1.2	2.1	U	U-126	11.5-12 ft	0.1	0.14	U	-0.95	0.49	UJ
U-050	3-4 ft	1.51	0.62		-3.9	9.2	U	U-127	18.5-19.5 ft	0.03	0.12	U	-0.87	0.53	UJ
U-051	19-20 ft	0.06	0.11	U	1.5	3.5	U	U-127	2-3 ft	1.11	0.48		0.08	1.1	U
U-051	2-3 ft	0.31	0.18	U	-2.3	3.9	U	U-128	19.5-20 ft	-0.006	0.11	U	-0.25	0.53	U
U-052	1-2 ft	0.79	0.40		-0.06	5.0	U	U-128	39.5-40 ft	0.22	0.16	U	-0.42	0.49	U
U-052	19-20 ft	0.16	0.13	U	3.0	2.9	U	U-128	6.5-7.5 ft	1.20	0.47		10.5	2.3	
U-053	19.5-20 ft	0.18	0.13	U	1.7	3.4	U	U-129	38.5-39.5 ft	0.15	0.17	U	-0.51	0.51	U
U-053	2.5-3.5 ft	0.43	0.27	U	1.4	4.7	U	U-129	18.5-19.5 ft	0.17	0.14	U	3.85	0.98	
U-054	19.5-20 ft	0.30	0.15		-0.5	3.6	U	U-129	2-2.5 ft	0.45	0.32	U	10.9	2.2	
U-054	2.5-3.5 ft	6.0	1.7		148	28		U-129	6.5-7 ft	1.66	0.71		12.6	2.5	
U-055	0.5-1.5 ft	1.54	0.60		23	10		U-130	1.5-2.5 ft	0.96	0.56		7.4	2.4	
U-055	19.5-20 ft	0.12	0.18	U	0.4	4.1	U	U-130	21.5-22.5 ft	0.15	0.14	U	-0.30	0.40	U
U-056	5.5-6 ft	-0.02	0.13	U	-3.5	3.1	U	U-130	38.5-39.5 ft	0.15	0.14	U	-0.36	0.38	U
U-056	0-1 ft	0.36	0.23	U	10.2	6.2	U	U-131	0.5-2 ft	0.74	0.40		10.9	2.2	
U-056	10.5-11.5 ft	0.17	0.12	U	-0.7	3.5	U	U-131	0.5-2 ft	0.94	0.37		11.4	2.3	
U-056	19.5-20 ft	0.08	0.14	U	-2.9	3.0	U	U-131	18.5-19.5 ft	0.11	0.13	U	-0.41	0.42	U
U-056	5.5-6 ft	0.20	0.15	U	3.3	3.8	U	U-131	38.5-39.5 ft	0.13	0.15	U	-0.44	0.45	U
U-057	0.5-1.5 ft	0.56	0.25		-0.6	5.4	U	U-132	12-13 ft	0.45	0.27	U	124	15	
U-057	19.5-20 ft	0.05	0.13	U	-1.5	3.5	U	U-132	13-13.5 ft	0.57	0.55	U	450	54	
U-058	2.5-3 ft	0.51	0.26		12.0	7.3		U-132	14.5-16 ft	0.11	0.14	U	7.9	1.7	
U-058	7.5-8 ft	0.24	0.25	U	6.6	4.7	U	U-132	23-24 ft	0.17	0.17	U	11.1	2.2	
U-059	1.5-2.5 ft	5.2	1.6		25	11		U-133	18.5-19.5 ft	0.11	0.14	U	-0.35	0.45	U
U-059	0.5-1.5 ft	6.9	2.0		160	33		U-133	2.5-3.5 ft	1.10	0.50		5.1	2.4	
U-059	7.5-8 ft	0.19	0.20	U	-1.2	5.5	U	U-133	38.5-39.5 ft	0.1	0.10	U	-1.4	1.0	UJ
U-060	2.5-3 ft	0.83	0.40		6.8	7.9	U	U-134	18.5-19.5 ft	0.24	0.16	U	0.30	0.58	U
U-060	7.5-8 ft	0.85	0.42		-1.3	3.5	U	U-134	2-3 ft	0.98	0.61	U	0.7	1.2	U
U-061	0.5-1.5 ft	4.1	1.2		199	31		U-134	38.5-39.5 ft	0.07	0.13	U	-0.74	0.55	UJ
U-061	7.5-8 ft	0.51	0.22		-0.9	4.0	U	U-135	18.5-19.5 ft	-0.06	0.15	U	2.2	1.3	
U-062	1-1.5 ft	1.29	0.50		101	20		U-135	7-8 ft	0.39	0.31	U	23.3	3.8	
U-062	7.5-8 ft	0.15	0.17	U	1.0	3.4	U	U-136	2-3 ft	0.58	0.32		28.9	4.4	
U-063	1-1.5 ft	0.84	0.40		9.3	8.4	U	U-136	7-8 ft	0.26	0.17		-0.1	0.58	U
U-063	7.5-8 ft	1.58	0.59		5.0	7.2	U	U-137	1.5-3 ft	0.95	0.38		13.2	2.8	
U-064	11.5-12 ft	0.002	0.13	U	-1.5	3.6	U	U-137	7-8 ft	0.40	0.21		0.16	0.56	U
U-064	2.5-3 ft	0.64	0.31		34	11		U-138	1.5-2.5 ft	0.36	0.20		0.24	0.56	U
U-065B	11.5-12 ft	0.12	0.16	U	3.1	3.3	U	U-138	7-8 ft	1.01	0.45		24.0	3.7	
U-065B	2.5-3 ft	3.9	1.2		12.2	7.3	U	U-139	1.5-2.5 ft	0.58	0.30		7.6	2.0	
U-066	2-2.5 ft	1.22	0.49		-4.3	6.7	U	U-139	7-8 ft	0.60	0.31		0.14	0.83	U
U-066	7.5-8 ft	0.29	0.20	U	2.0	4.5	U	U-140	1-2 ft	0.59	0.33		1.6	1.4	
U-067	2-2.5 ft	0.60	0.46	U	542	72		U-140B	2-3 ft	1.23	0.50		0.2	1.3	U
U-067	7.5-8 ft	0.40	0.20		0.7	4.5	U	U-140B	7.5-8 ft	0.13	0.15		-0.13	0.49	U
U-068	2-3 ft	0.47	0.39	U	275	45		U-141	3-4 ft	0.25	0.19		12.6	2.3	
U-068	2-3 ft	0.68	0.60	U	283	43		U-141	7-8 ft	0.44	0.22		-0.01	0.66	U
U-068	6.5-8 ft	0.38	0.19		3.6	4.1	U	U-142	1.5-2.5 ft	1.73	0.65		1.2	1.3	U
U-070	2.5-3 ft	0.53	0.30		34	12		U-142	3-4 ft	0.22	0.16		-0.26	0.52	U
U-070	7.5-8 ft	0.80	0.31		18.7	9.4		U-143	2.5-3 ft	0.72	0.28		-0.14	0.49	U
U-071	1.5-2 ft	1.74	0.63		2.8	6.9	U	U-143	3-4 ft	0.29	0.17		-0.07	0.45	U
U-071	7.5-8 ft	0.43	0.22		2.2	3.9	U	U-144	2.5-3 ft	0.55	0.30		-0.40	0.98	U
U-072	2.5-3.5 ft	0.97	0.44		11.0	6.8	U	U-144	3-4 ft	0.55	0.29		-0.18	0.54	U
U-073	2-2.5 ft	0.47	0.34	U	29	12		U-145	19-20 ft	0.14	0.14		-0.61	0.34	UJ
U-073	7.5-8 ft	0.23	0.17	U	2.7	3.6	U	U-145	2-3.5 ft	0.0	0.0		0.0	0.0	
U-074	11.5-12 ft	0.43	0.23		18	11		U-146	1-2 ft	1.27	0.54		0.8	1.3	U
U-074	11.5-12 ft	0.17	0.20	U	21	10		U-146	6.5-7.5 ft	0.13	0.18		0.37	0.51	U
U-074B	19.5-19.5 ft	0.17	0.17	U	5.1	6.9	U	U-147	1-2 ft	0.36	0.24		0.28	0.70	U
U-075A	7-7.5 ft	43	11		23	19		U-147	14.5-15.5 ft	0.11	0.11		0.03	0.43	U
U-075B	2.5-3 ft	24.0	6.4		42	18									

NOTES:

ONLY SELECTED BORINGS WERE ANALYZED FOR ALPHA ACTIVITY.
VALUE; ± UNCERTAINTY; QUALIFIER
ALL VALUES IN pCi/g
U = NOT DETECTED
J = ESTIMATED VALUE

LEGEND:

= CURRENT BUILDINGS
U-051 = SOIL BORING LOCATION

0 20 40 80
SCALE IN FEET

SOURCE:
RICHARD RYBINSKI, NYS LICENSED SURVEYOR; JULY 2001
MAP BASE FROM O'BRIEN & GERE ENGINEERS, INC.;
FILE No. 5816.009.810, SEPTEMBER 2001.

GTE OPERATIONS SUPPORT INCORPORATED
HICKSVILLE, NEW YORK

FIGURE 7
GAMMA SPECTROSCOPY RESULTS

DATE: MARCH 11, 2003
JOB NO.: 27010-039-007
DRAWN BY: MAR
CHK'D BY: CS
SCALE: AS SHOWN

URS
1701 GOLF ROAD, SUITE 1000
ROLLING MEADOWS, ILLINOIS 60008-4227
PHONE: 847.228.0707
FAX: 847.228.1115

APPENDIX A



Photograph No. 1 - Soil boring locations on the south side of the 100 Property.



Photograph No. 2 - Drilling.



Photograph No. 5 - Temporary storage of soil cores.



Photograph No. 6 - Soil Roll Off.



Photograph No. 3 - Geologist VOC scan of soil cores.



Photograph No. 4 - Rad scan of soil cores.

Photograph No. 7 - Community Air Monitoring Program (CAMP) Station



Photograph No. 8 - Calibration of Health and Safety Equipment

APPENDIX B

Project No: 27010-039-007
Project: Soil Borings Fall 2002
Client: GTEOSI
Location: Hicksville, NY
Date Drilled: 10/10/02
Sampler Type: Geoprobe Macrosampler

Log of Boring: U-1

URS
1701 Golf Road, Suite 1000
Rolling Meadows, IL 60008

Depth (feet)	Recovery (inches)	Blows/Foot	USCS Symbol	Description	Headspace (ppm)	PID sample screen (ppm)	Remarks
1–4	36	NA		***Sand (SW)*** Asphalt surface overlying brown to black, fine to coarse sand, trace fine gravel and slag, subround to round, loose, dry (Fill).	NM	0	
4–8	33	NA		***Sand (SW)*** Light grey, fine to coarse sand, little gravel, trace silt, subround to round, loose, moist (Native). Grades to brownish yellow.	NM	0	Sample collected from 4' for VOC analysis. Sample collected from 5' for metal and Nickel analyses. Sample collected from 7.5-8' for radiological analysis.
				Silt (ML) Brownish yellow silt with some clay, little gravel, subround to round, wet.			
				Sand (SW) Brownish yellow to orange fine to coarse sand with little gravel, subround to round, loose, wet.			
8–25				Borehole was completed at 8 feet on 10/10/02. Groundwater was encountered at approximately 4 feet during drilling.			

Logged by: P. Rabideau

Project No: 27010-039-007
Project: Soil Borings Fall 2002
Client: GTEOSI
Location: Hicksville, NY
Date Drilled: 10/9/02
Sampler Type: Standard split spoon

Log of Boring: U-2

URS
1701 Golf Road, Suite 1000
Rolling Meadows, IL 60008

Depth (feet)	Recovery (inches)	Blows/Foot	USCS Symbol	Description	Headspace (ppm)	PID sample screen (ppm)	Remarks
1	16	24		***Sand and Gravel (SW)*** Brown, medium sand and gravel with some silt, medium dense, subangular, (Fill).	0	0	Samples collected from 0-2 feet for radiological analyses.
2							
3	18	17			0.7	0	
4				***Sand (SP)*** Orangish brown, medium sand with trace gravel, very dense, dry (Native).			
5	20	66			0.9	0	
6							
7	16	62			1.1	0	
8							
9	14	68			1.3	0	
10							
11	18	42			0.9	0	
12				Grades to moist.			
13	20	64			1.3	0	
14							
15	18	66			1.4	0	
16							
17	15	49			0.6	0	
18							Sample collected from 18-20 feet for radiological analysis.
19	16	38		Grades to light brown, fine sand with trace gravel.	0.9	0	
20							
21	16	21		Grades to medium sand with little gravel, medium dense, round, moist.	2.3	0	
22				Grades to dense.			
23	18	37			1.5	0	
24							
25	16	37			1.1	0	

Logged by: E. Lovendusky

Project No: 27010-039-007
Project: Soil Borings Fall 2002
Client: GTEOSI
Location: Hicksville, NY
Date Drilled: 10/9/02
Sampler Type: Standard split spoon

Log of Boring: U-2

URS
1701 Golf Road, Suite 1000
Rolling Meadows, IL 60008

Depth (feet)	Recovery (inches)	Blows/Foot	USCS Symbol	Description	Headspace (ppm)	PID sample screen (ppm)	Remarks
26				***Sand (SW)***			
27	14	29		Grades to brown, medium to coarse sand with trace gravel, medium dense, moist.	0.8	0	
28				***Sand (SP)*** Grades to fine sand.			
29	18	39		Grades to orangish brown, dense.	0.4	0	
30							
31	18	42		Grades to light brown fine sand and gravel, round.	1.3	0	
32							Sample collected from 32-34' for VOC analysis.
33	20	35			1.7	0	
34							
35	19	41			0.6	0	
36							
37	13	41			0.0	0	
38							
39	18	33			0.1	0	
40							
41				Borehole was completed at 40 feet on 10/9/02. Groundwater was not encountered during drilling.			
42							
43							
44							
45							
46							
47							
48							
49							
50							

Logged by: E. Lovendusky

Project No: 27010-039-007
Project: Soil Borings Fall 2002
Client: GTEOSI
Location: Hicksville, NY
Date Drilled: 10/10/02
Sampler Type: Geoprobe Macrosampler

Log of Boring: U-3

URS
1701 Golf Road, Suite 1000
Rolling Meadows, IL 60008

Depth (feet)	Recovery (inches)	Blows/Foot	USCS Symbol	Description	Headspace (ppm)	PID sample screen (ppm)	Remarks
1–4	40	NA		***Silt (ML)*** Asphalt surface overlying very dark brown silt with trace fine sand and organics, medium dense, moist.	NA	0	
4–8	41	NA		***Sand (SW)*** Grades to brownish yellow with some fine sand and trace gravel, subround to round, medium dense, moist. Brownish yellow, fine to coarse sand with some gravel, subround to round, loose, dry.	NA	0	Sample was collected from 4 feet for VOC analysis.
8–12	44	NA			NA	0	
12–16	33	NA			NA	0	
16–20	30	NA			NA	0	Sample was collected from 18.5-20' for radiological analysis.
20–25				Borehole was completed at 20 feet on 10/10/02. Groundwater was not encountered during drilling.			

Logged by: P. Rabideau

Project No: 27010-039-007
Project: Soil Borings Fall 2002
Client: GTEOSI
Location: Hicksville, NY
Date Drilled: 10/10/02
Sampler Type: Geoprobe Macrosampler

Log of Boring: U-4

URS
1701 Golf Road, Suite 1000
Rolling Meadows, IL 60008

Depth (feet)	Recovery (inches)	Blows/Foot	USCS Symbol	Description	Headspace (ppm)	PID sample screen (ppm)	Remarks
1–4	30	NA		***Sand (SW)*** Asphalt overlying light grey, fine to coarse sand with some gravel. Grades to brown, subround to round.	NM	0	Sample collected from 3.5 feet for Metals analysis.
4–8	36	NA		***Clay (CL)*** Brown grading to brownish yellow clay, trace silt, plastic, wet. ***Sand (SW)*** Brownish yellow sand with some fine to coarse gravel, subround to round, loose, dry.	NM	0	Sample collected from 7.5 feet for VOC analysis and 7.5-8 feet for radiological analysis
8–25				Borehole was completed at 8 feet on 10/10/02. Groundwater was encountered at 2 feet during drilling.			

Logged by: P. Rabideau

Project No: 27010-039-007
Project: Soil Borings Fall 2002
Client: GTEOSI
Location: Hicksville, NY
Date Drilled: 10/10/02-10/16/02
Sampler Type: Geoprobe Macrosampler

Log of Boring: U-5A/5B/5C

URS
1701 Golf Road, Suite 1000
Rolling Meadows, IL 60008

Depth (feet)	Recovery (inches)	Blows/Foot	USCS Symbol	Description	Headspace (ppm)	PID sample screen (ppm)	Remarks
1-4	37	NA		***Sand (SW)*** Asphalt surface overlying dark greyish brown fine to coarse sand with little gravel, angular to round, loose, dry.	NM	0	A sample was collected from 1-1.5 feet from U-5A for radiological analysis.
				Silt (ML) Dark brown silt with trace fine sand and organics, medium dense, moist.			
5-8	41	NA		***Silt and Sand (SM)*** Brownish yellow sandy silt with little gravel, subround to round, fine, medium dense, wet.	NM	0	A sample was collected from 4.5 feet from U-5B for radiological analysis.
				Sand (SW) Brownish yellow fine to coarse sand with some gravel, subround to round, coarse to fine, loose, dry.			A sample was collected from 8 feet from U-5B for Metals and VOC analysis.
9-12	32	NA			NM	0	
13-16	46	NA			NM	0	
17-20	31	NA			NM	0	A sample was collected from 19.5 to 20 feet from U-5C for radiological analysis.
21-25				Borehole U-5A was advanced from 0 to 4 feet on 10/10/02. Borehole U-5B was advanced from 4 to 16 feet on 10/10/02. Borehole U-5C was advanced from 16 to 20 feet on 10/16/02. Groundwater was encountered at 2.5 feet during drilling.			

Logged by: P. Rabideau

Project No: 27010-039-007
Project: Soil Borings Fall 2002
Client: GTEOSI
Location: Hicksville, NY
Date Drilled: 10/10/02, 10/16/02
Sampler Type: Geoprobe Macrosampler

Log of Boring: U-6/6B

URS
1701 Golf Road, Suite 1000
Rolling Meadows, IL 60008

Depth (feet)	Recovery (inches)	Blows/Foot	USCS Symbol	Description	Headspace (ppm)	PID sample screen (ppm)	Remarks
1–4	44	NA		***Sand (SW)*** Asphalt surface overlying dark grey to brown, fine to coarse sand with little gravel, angular to round, loose, dry.	NM	0	
				Silt (ML) Brown silt with some fine sand, trace organics, subround to round, medium dense, moist.			
5–8	39	NA		***Sand (SW)*** Brownish yellow, fine to coarse sand with some gravel, subround to round, loose, dry. 3-inch thick yellowish brown silt layer.	NM	0	
9–12	27	NA			NM	0	
13–16	30	NA			NM	0	A sample was collected from 15 feet from U-6 for VOC and metal analyses and from 15.5 to 16 feet for radiological analysis.
17–20	28	NA			NM	0	A sample was collected from 19.5-20 feet from U-6B for radiological analysis.
21–25				Borehole U-6 was advanced to 16 feet on 10/10/02. Borehole U-6B was advanced from 16 to 20 feet on 10/16/02. Groundwater was not encountered during drilling.			

Logged by: P. Rabideau

Project No: 27010-039-007
Project: Soil Borings Fall 2002
Client: GTEOSI
Location: Hicksville, NY
Date Drilled: 10/11/02
Sampler Type: Geoprobe Macrosampler

Log of Boring: U-7

URS
1701 Golf Road, Suite 1000
Rolling Meadows, IL 60008

Depth (feet)	Recovery (inches)	Blows/Foot	USCS Symbol	Description	Headspace (ppm)	PID sample screen (ppm)	Remarks
1–4	45	NA		***Sand (SW)*** Asphalt surface overlying dark greyish brown, fine to coarse sand. ***Silt (ML)*** Very dark brown silt, organics. Grades with sand and gravel.	NM	0	Samples collected from 0.5-1.5' for radiological analyses and 2 feet for metals. Sample collected from 2-2.5' for VOC analysis.
5–8	45	NA		***Sand (SW)*** Brownish yellow, fine to coarse sand with some gravel.	NM	0	Samples collected from 7.5' for metal analysis and 7.5-8 feet for radiological analysis.
9–25				Borehole was completed at 8 feet on 10/11/02. Groundwater was not encountered during drilling.			

Logged by: P. Rabideau

Project No: 27010-039-007
Project: Soil Borings Fall 2002
Client: GTEOSI
Location: Hicksville, NY
Date Drilled: 10/12/02
Sampler Type: Geoprobe Macrosampler

Log of Boring: U-8

URS
1701 Golf Road, Suite 1000
Rolling Meadows, IL 60008

Depth (feet)	Recovery (inches)	Blows/Foot	USCS Symbol	Description	Headspace (ppm)	PID sample screen (ppm)	Remarks
1–4	48	NA		***Sand (SW)*** Asphalt surface overlying dark grey fine to coarse sand with some gravel, subround to round, loose, moist. ***Silt (ML)*** Dark brown to black silt with some fine to coarse sand and gravel, subround to round, moist.	NM	NM	Samples collected from 1-1.5' for Radiological analysis.
4–8	40	NA		***Sand (SW)*** Brown fine to coarse sand with some gravel, subround to round, moist to dry. 6-inch silt layer at approximately 6 feet bgs, wet.	NM	NM	Sample collected from 4' for metals and VOC analysis.
8–12	34	NA			NM	NM	
12–16	40	NA			NM	NM	Samples collected from 15-15.5 feet for radiological analysis, and from 15.5-16' for VOC analysis.
16–25				Borehole was completed at 16 feet on 10/12/02. Groundwater was encountered at approximately 6 feet during drilling.			

Logged by: C. McMahon

Project No: 27010-039-007
Project: Soil Borings Fall 2002
Client: GTEOSI
Location: Hicksville, NY
Date Drilled: 10/11/02
Sampler Type: Geoprobe Macrosampler

Log of Boring: U-9/9B

URS
1701 Golf Road, Suite 1000
Rolling Meadows, IL 60008

Depth (feet)	Recovery (inches)	Blows/Foot	USCS Symbol	Description	Headspace (ppm)	PID sample screen (ppm)	Remarks
1–4	48	NA		***Sand (SW)*** Asphalt surface overlying dark greyish brown fine to coarse sand with some gravel, subround to round, loose, moist.	NM	0	Sample collected from 1-1.5 feet for radiological analysis and 2 feet for metals analysis.
4–8	38	NA		***Silt (ML)*** Dark brown silt with little fine to medium sand, dense, dry. ***Sand (SW)*** Brownish yellow fine to coarse sand with some gravel, subround to round, loose, dry. 8-inch interbedded silt layer.	NM	2	
8–12	22	NA			NM	0	
12–16	18	NA			NM	0	
16–20	30	NA			NM	0	Sample collected from 16 feet for VOC analysis. Sample collected from 19.5-20 feet for radiological analysis.
20–25				Borehole U-9 was advanced to 16 feet on 10/11/02. Borehole U-9B was advanced from 16 to 20 feet on 10/16/02. Groundwater was not encountered during drilling.			

Logged by: P. Rabideau

Project No: 27010-039-007
Project: Soil Borings Fall 2002
Client: GTEOSI
Location: Hicksville, NY
Date Drilled: 10/11/02
Sampler Type: Geoprobe Macrosampler

Log of Boring: U-11

URS
1701 Golf Road, Suite 1000
Rolling Meadows, IL 60008

Depth (feet)	Recovery (inches)	Blows/Foot	USCS Symbol	Description	Headspace (ppm)	PID sample screen (ppm)	Remarks
1–4	37	NA		***Sand (SW)*** Asphalt surface overlying dark grey, fine to coarse sand with gravel, subangular to round, loose, dry. ***Silt (ML)*** Dark brown silt with little fine to coarse sand, medium dense, moist.	NM	NM	Sample collected from 2.5-3 feet for radiological analysis.
4–8	44	NA		***Sand (SW)*** Brown fine to coarse sand with some gravel, subround to round, loose, dry. Grades to yellowish red to brown.	NM	4.4	Sample collected from 4 feet for VOC analysis. Sample collected forn 7.5-8 feet for radiological analysis.
8–12	34	NA		***Silt (ML)*** Brown silt with some fine to coarse sand and gravel, subround to round, moist. ***Sand (SW)*** Light brown to yellowish red, fine to coarse sand, subround to round, loose, dry.	NM	1.4	
12–16	42	NA			NM	1	
16–25				Borehole was completed at 16 feet on 10/11/02. Groundwater was not encountered during drilling.			

Logged by: P. Rabideau

Project No: 27010-039-007
Project: Soil Borings Fall 2002
Client: GTEOSI
Location: Hicksville, NY
Date Drilled: 10/16/02
Sampler Type: Geoprobe Macrosampler

Log of Boring: U-12

URS
1701 Golf Road, Suite 1000
Rolling Meadows, IL 60008

Depth (feet)	Recovery (inches)	Blows/Foot	USCS Symbol	Description	Headspace (ppm)	PID sample screen (ppm)	Remarks
1–4	31	NA		***Sand (SW)*** Dark grey and brown, fine to coarse sand with trace gravel, angular to round, loose, dry. Grades to brown, with trace gravel and some silt, subround to round. Grades to brownish yellow.	NM	0	Sample collected from 2-3 feet for radiological analysis.
4–8	35	NA			NM	0	Sample collected from 7.5-8 feet for VOC analysis.
8–12	33	NA			NM	0	
12–16	32	NA			NM	0	Sample collected from 15-16 feet for radiological analysis.
16–25				Borehole was completed at 16 feet on 10/16/02. Groundwater was not encountered during drilling.			

Logged by: P. Rabideau

Project No: 27010-039-007
Project: Soil Borings Fall 2002
Client: GTEOSI
Location: Hicksville, NY
Date Drilled: 10/16/02
Sampler Type: Geoprobe Macrosampler

Log of Boring: U-13

URS
1701 Golf Road, Suite 1000
Rolling Meadows, IL 60008

Depth (feet)	Recovery (inches)	Blows/Foot	USCS Symbol	Description	Headspace (ppm)	PID sample screen (ppm)	Remarks
1–4	17	NA		***Sand (SW)*** Dark greyish brown, fine to coarse sand with some silt and gravel, angular to round, loose, dry. Grades to light grey and brownish yellow, some gravel, subround to round.	NM	0	Sample collected from 1-2 feet for radiological analysis.
4–8	42	NA			NM	0	
8–12	36	NA		***Silt (ML)*** Light grey to brown silt with trace fine sand and gravel, subround to round, medium dense, wet. ***Sand (SW)*** Brownish yellow fine to coarse sand with some gravel, subround to round, loose, dry.	NM	0	Sample collected from 8.5-9 feet for VOC analysis.
12–16	33	NA			NM	0	Sample collected from 15.5-16 feet for radiological analysis.
16–25				Borehole was completed at 16 feet on 10/16/02. Groundwater was encountered at approximately 8 feet during drilling.			

Logged by: P. Rabideau

Project No: 27010-039-007
Project: Soil Borings Fall 2002
Client: GTEOSI
Location: Hicksville, NY
Date Drilled: 10/16/02
Sampler Type: Geoprobe Macrosampler

Log of Boring: U-14

URS
1701 Golf Road, Suite 1000
Rolling Meadows, IL 60008

Depth (feet)	Recovery (inches)	Blows/Foot	USCS Symbol	Description	Headspace (ppm)	PID sample screen (ppm)	Remarks
1–4	31	NA		***Sand (SW)*** Dark grey fine to coarse sand with some gravel and silt, subround to round, loose, wet. ***Silt (ML)*** Dark brown silt with trace fine sand, dense, dry.	NM	NR	NR = not recorded Sample collected from 1.5-2.5 feet for radiological analysis, and 2-2.5 feet for VOC analysis.
4–8	44	NA		***Sand (SW)*** Brownish yellow, fine to coarse sand with some gravel, subround to round, loose, dry.	NM	NR	
8–12	41	NA			NM	NR	
12–16	39	NA			NM	NR	Sample collected from 19-20 feet for radiological analysis.
16–25				Borehole was completed at 16 feet on 10/16/02. Groundwater was not encountered during drilling.			

Logged by: P. Rabideau

Project No: 27010-039-007
Project: Soil Borings Fall 2002
Client: GTEOSI
Location: Hicksville, NY
Date Drilled: 10/8/02
Sampler Type: 2-inch x 2-foot split spoon sampler

Log of Boring: U-15

URS
1701 Golf Road, Suite 1000
Rolling Meadows, IL 60008

Depth (feet)	Recovery (inches)	Blows/Foot	USCS Symbol	Description	Headspace (ppm)	PID sample screen (ppm)	Remarks
1	15	27		***Sand (SP)*** Six inches of asphalt and road base overlying brown, fine sand and gravel, trace brick fragments, medium dense, dry (Fill).	0	0	
2							
3	10	24			0	0	
4							
5	12	9		***Sand (SP)*** Light grey, medium sand with silt, loose, moist (Native).	0	0	
6							
7	12	22		Grades to light orange, medium sand with trace fine gravel, medium dense, dry.	0	0	
8				Grades to orangish brown trace fine gravel, dry.			
9	16	74		***Sand (SW)*** Light brown medium sand with fine gravel, very dense, round, dry.	0	0	Sample collected from 8-10 feet for radiological analysis.
10							
11	10	26		Grades to medium dense.	0	0	
12							
13	2	53		Grades to very dense.	0	0	
14							
15	11	55			0	0	Sample collected from 14-16 feet for metals and Nickel analysis.
16							
17	14	54			0	0	
18							
19	13	35		Grades to dense.	0	0	Sample collected from 18-20 feet for radiological analysis.
20							
21	15	32			0	0	
22							
23	15	51		Grades to very dense.	0	0	
24							
25	18	58			0	0	

Logged by: E. Lovendusky

Project No: 27010-039-007
Project: Soil Borings Fall 2002
Client: GTEOSI
Location: Hicksville, NY
Date Drilled: 10/8/02
Sampler Type: 2-inch x 2-foot split spoon sampler

Log of Boring: U-15

URS
1701 Golf Road, Suite 1000
Rolling Meadows, IL 60008

Depth (feet)	Recovery (inches)	Blows/Foot	USCS Symbol	Description	Headspace (ppm)	PID sample screen (ppm)	Remarks
26							
27	11	46		Grades to moist.	0	0	
28							
29	18	48			0	0	
30							
31	16	81			0	0	
32				Grades to dense.			
33	15	39			0	0	
34							
35	11	34			0	0	
36							
37	11	33			0	0	
38							
39	18	51			0	0	Sample collected from 38-40 feet for VOC analysis.
40							
41				Borehole was completed at 40 feet on 10/8/02. Groundwater was not encountered during drilling			
42							
43							
44							
45							
46							
47							
48							
49							
50							

Logged by: E. Lovendusky

Project No: 27010-039-007
Project: Soil Borings Fall 2002
Client: GTEOSI
Location: Hicksville, NY
Date Drilled: 10/8/02, 10/18/02
Sampler Type: Geoprobe Macrosampler

Log of Boring: U-16A/16D

URS
1701 Golf Road, Suite 1000
Rolling Meadows, IL 60008

Depth (feet)	Recovery (inches)	Blows/Foot	USCS Symbol	Description	Headspace (ppm)	PID sample screen (ppm)	Remarks
1–4	45	NA		***Sand (SW)*** Asphalt surface and subbase overlying dark grey to brown, fine to coarse sand with some gravel, subangular to round, wood chips, loose, dry (Fill).	NM	0	Sample collected from 3.5-6.5 feet from U-16A for radiological analysis.
5–7	41	NA		***Silt (ML)*** Brownish yellow silt with trace gravel and sand, subround to round, medium, dense, moist (Native).	NM	0	
8–11	35	NA		***Sand (SW)*** Brown, fine to coarse sand with some gravel, subround to round, intermittent silt lens, moist. Grades to brownish yellow with some gravel.	NM	0	
12–16	35	NA			NM	0	Sample collected from 15.5 feet from U-16A for radiological, metals, and Nickel analysis, and from 15.5-18.5 feet for VOC analysis.
16–19	33	NA			NM	0	Sample collected from 19.5-20 feet from U-16D for radiological analysis.
20–25				Borehole U-16A was completed at 16 feet on 10/18/02. Borehole U-16D was advanced from 16 to 20 feet on 10/18/02. Groundwater was not encountered during drilling.			

Logged by: P. Rabideau

Project No: 27010-039-007
Project: Soil Borings Fall 2002
Client: GTEOSI
Location: Hicksville, NY
Date Drilled: 10/18/02
Sampler Type: Geoprobe Macrosampler

Log of Boring: U-17

URS
1701 Golf Road, Suite 1000
Rolling Meadows, IL 60008

Depth (feet)	Recovery (inches)	Blows/Foot	USCS Symbol	Description	Headspace (ppm)	PID sample screen (ppm)	Remarks
1–4	17	NA		***Sand (SW)*** Dark grey fine to coarse sand with some gravel and some silt, angular to round, loose, moist (Fill). Grades to brown, subround to round.	NM	0	
5–8	26	NA		Grades to brownish yellow. ***Clay (CL)*** Brownish yellow clay, soft, wet (Native). ***Sand (SW)*** Brownish yellow to black, fine to coarse sand with some gravel, subround to round, medium dense, moist.	NM	0	Sample collected from 7-8 feet for radiological analysis.
9–12	35	NA		Grades to brownish yellow, loose, dry.	NM	0	
13–16	33	NA			NM	0	Sample collected from 16 feet for metals and Nickel analysis.
17–20	35	NA			NM	0	Sample collected from 19-19.5 feet for VOC analysis, and from 19.5-20 feet for radiological analysis.
21–25				Borehole was completed at 18 feet on 10/18/02. Groundwater was encountered at approximately 5.25 feet during drilling.			

Logged by: P. Rabideau

Project No: 27010-039-007
Project: Soil Borings Fall 2002
Client: GTEOSI
Location: Hicksville, NY
Date Drilled: 10/17/02
Sampler Type: Geoprobe Macrosampler

Log of Boring: U-18

URS
1701 Golf Road, Suite 1000
Rolling Meadows, IL 60008

Depth (feet)	Recovery (inches)	Blows/Foot	USCS Symbol	Description	Headspace (ppm)	PID sample screen (ppm)	Remarks
1-4	25	NA		***Sand (SW)*** Dark grey brown, fine to coarse sand with some silt and gravel, angular to round, medium dense, wet (Fill). Grades to dark brown, subround to round.	NM	0	Sample collected from 2.5-3 feet for radiological analysis.
5-8	25	NA		Piece of slag present - (Fill). ***Sand (SW)*** Brownish yellow, fine to course sand, some gravel, subround to round, loose, dry (Native).	NM	0	
9-12	27	NA			NM	0	
13-16	31	NA			NM	0	Sample collected from 16 feet for metals analysis.
17-20	32	NA			NM	0	Sample collected from 19-19.5 feet for metals, Nickel, and VOC analysis, and from 19.5-20 feet for radiological analysis.
21-25				Borehole was completed at 20 feet on 10/17/02. Groundwater was not encountered during drilling.			

Logged by: P. Rabideau

Project No: 27010-039-007
Project: Soil Borings Fall 2002
Client: GTEOSI
Location: Hicksville, NY
Date Drilled: 10/18/02
Sampler Type: Geoprobe Macrosampler

Log of Boring: U-19/19B

URS
1701 Golf Road, Suite 1000
Rolling Meadows, IL 60008

Depth (feet)	Recovery (inches)	Blows/Foot	USCS Symbol	Description	Headspace (ppm)	PID sample screen (ppm)	Remarks
1-4	37	NA		***Sand (SW)*** Dark greyish, fine to coarse sand with some gravel, angular to round, loose, dry (Fill). Grades to dark brown with some gravel, subround to round, trace metal and concrete fragments, medium dense, dry.	NM	0	Sample collected from 2-3.5 for radiological analysis.
4-8	33	NA		***Silt (ML)*** Brownish yellow silt with trace gravel, medium dense, dry (Native). ***Sand (SW)*** Brown to brownish yellow, fine to coarse sand, subround to round, loose, dry.	NM	0	
8-12	32	NA			NM	0	
12-16	37	NA			NM	0	
16-20	32	NA			NM	0	Sample collected from 18 feet for metals and Nickel analysis, from 18.5-19 feet for VOC analysis, and from 19.5-20 feet for radiological analysis.
20-25				Borehole was completed at 20 feet on 10/18/02. Groundwater was not encountered during drilling.			

Logged by: P. Rabideau

Project No: 27010-039-007
Project: Soil Borings 2002
Client: GTEOSI
Location: Hicksville, NY
Date Drilled: 10/8/02
Sampler Type: Geoprobe Macrosampler

Log of Boring: U-20

URS
1701 Golf Road, Suite 1000
Rolling Meadows, IL 60008

Depth (feet)	Recovery (inches)	Blows/Foot	USCS Symbol	Description	Headspace (ppm)	PID sample screen (ppm)	Remarks
1–4	32	NA		***Sand (SW)*** Asphalt surface and road base overlying brownish yellow, fine to coarse sand with some gravel, subround to round, loose, dry. ***Silt (ML)*** Brownish yellow silt with little gravel and fine sand, subround to round, medium dense, wet.	NM	0	Sample collected at 2.5-3 feet for radiological analysis.
5–8	45	NA		***Sand (SW)*** Brownish yellow, fine to coarse sand with some gravel, subround to round, loose, dry grading to moist. ***Silt Layer (ML)***	NM	0	
9–12	41	NA		***Sand (SW)*** Brownish yellow fine to coarse sand with some gravel, subround to round, loose, dry. ***Silt Layer (ML)***	NM	0	
13–16	43	NA		***Sand (SW)*** Brownish yellow fine to coarse sand, some gravel, subround to round, loose, dry.	NM	0	
17–20	43	NA			NM	0	Sample collected at 19.5 feet for radiological, metals, and Nickel analysis, and 19.5-19.8 feet for VOC analysis.
21–25				Borehole was completed at 20 feet on 10/18/02. Groundwater was encountered at approximately 2 feet during drilling.			

Logged by: P. Rabideau

Project No: 27010-039-007
Project: Soil Borings Fall 2002
Client: GTEOSI
Location: Hicksville, NY
Date Drilled: 10/19/02
Sampler Type: Geoprobe Macrosampler

Log of Boring: U-21

URS
1701 Golf Road, Suite 1000
Rolling Meadows, IL 60008

Depth (feet)	Recovery (inches)	Blows/Foot	USCS Symbol	Description	Headspace (ppm)	PID sample screen (ppm)	Remarks
1–4	34	NA		***Sand (SW)*** Brown, fine to coarse sand with some gravel and trace silt, loose, dry grading to moist. Black slag-like material (Fill). Dark brown silt with trace sand, dense, dry.	NM	0	Sample collected from 1.5-2 feet for radiological analysis.
4–7	36	NA			NM	0	
7–8				***Silt (ML)*** Dark grey silt, moist (Native).			
8–10	30	NA		***Sand (SW)*** Brown, fine to coarse sand with some fine to coarse gravel, some silt, loose, dry.	NM	0	
10–12				***Silt (ML)*** Dark grey, some fine sand, medium dense, wet.			
12–16	34	NA		***Sand (SW)*** Yellowish red to brown, fine to coarse sand with some gravel, loose, dry.	NM	0	
16–20	32	NA			NM	0	Sample collected from 16-16.5 feet for VOC analysis, from 17-17.5 feet for Metals and Nickel analysis, and from 18-20 feet for radiological analysis.
20–25				Boring was completed at 20 feet on 10/19/02. Groundwater was encounetered at 10 feet during drilling.			

Logged by: C. McMahon

Project No: 27010-039-007
Project: Soil Borings Fall 2002
Client: GTEOSI
Location: Hicksville, NY
Date Drilled: 10/8/02
Sampler Type: Geoprobe Macrosampler

Log of Boring: U-22

URS
1701 Golf Road, Suite 1000
Rolling Meadows, IL 60008

Depth (feet)	Recovery (inches)	Blows/Foot	USCS Symbol	Description	Headspace (ppm)	PID sample screen (ppm)	Remarks
1-4	40	NA		***Sand (SW)*** Asphalt surface and road base overlying brownish yellow, fine to coarse sand with some gravel, subround to round, loose, dry.	NM	0	Sample collected from 2-2.5 feet for radiological analysis.
4-8	38	NA		Grades to brown, fine to medium sand, subround to round, loose, dry. Grades to brownish yellow fine to coarse sand, some gravel, loose, moist.	NM	0	Sample collected from 7.5 feet for metals, Nickel, and VOC analysis, and from 7.5-7.8 feet for radiological analysis.
8-25				Borehole was completed at 8 feet on 10/8/02. Groundwater was not encountered during drilling.			

Logged by: P. Rabideau

Project No: 27010-039-007
Project: Soil Borings Fall 2002
Client: GTEOSI
Location: Hicksville, NY
Date Drilled: 10/12/02
Sampler Type: Geoprobe Macrosampler

Log of Boring: U-23

URS
1701 Golf Road, Suite 1000
Rolling Meadows, IL 60008

Depth (feet)	Recovery (inches)	Blows/Foot	USCS Symbol	Description	Headspace (ppm)	PID sample screen (ppm)	Remarks
1–4	38	NA		***Sandy Silt (ML)*** Asphalt surface overlying dark brown silt with sand some gravel, subround to round, medium dense, dry. ***Silt (ML)*** Dark brown to black silt with some gravel, subround to round, medium dense, moist.	NM	28*	Sample collected from 2.5 feet for VOC analysis.
5–8	40	NA		Grades to brown silt, wet.	NM	NR	
9–12	22	NA		***Sand (SW)*** Brown, fine to coarse sand with some gravel, subround to round, loose, dry.	NM	NR	Sample collected from 11 feet for VOC analysis and 11.5-12 feet for radiological analysis.
13–25				Borehole was completed at 12 feet on 10/12/02. Groundwater was not encountered during drilling. * = PID readings were measured throughout boring. The highest reading was 28 ppm at 2.5 feet.			

Logged by: C. McMahon

Project No: 27010-039-007
Project: Soil Borings Fall 2002
Client: GTEOSI
Location: Hicksville, NY
Date Drilled: 10/13/02
Sampler Type: Geoprobe Macrosampler

Log of Boring: U-24

URS
1701 Golf Road, Suite 1000
Rolling Meadows, IL 60008

Depth (feet)	Recovery (inches)	Blows/Foot	USCS Symbol	Description	Headspace (ppm)	PID sample screen (ppm)	Remarks
1				***Sand (SW)***		4	
2	32	NA		Asphalt surface overlying dark greyish brown fine to coarse sand, little gravel, trace silt, angular to round, loose, dry. Grades to dark brown to brownish yellow, some gravel, little silt, subround to round.	NM	5	Sample collected from 2.5-3 feet for radiological analysis.
3						7	
4				***Silt (ML)***		10.3	
5				Silt, loose, dry.		0	Sample collected from 5.5-6 feet for VOC analysis.
6	37	NA		***Sand (SW)*** Yellowish brown fine to medium sand, little gravel.	NM	3	
7				***Silt (ML)***		6	
8				Light yellowish brown silt, trace fine sand and gravel, subround to round, dense, moist.		1	
9				***Sand (SW)***		5	
10	40	NA		Brownish yellow fine to coarse sand, some gravel, subround to round, loose, dry.	NM	0	Sample collected from 11.5-12 feet for VOC and radiological analysis.
11						2	
12						1	
13				Borehole was completed at 12 feet on 10/13/02. Groundwater was not encountered during drilling.			
14							
15							
16							
17							
18							
19							
20							
21							
22							
23							
24							
25							

Logged by: C. McMahon

Project No: 27010-039-007
Project: Soil Borings Fall 2002
Client: GTEOSI
Location: Hicksville, NY
Date Drilled: 10/12/02
Sampler Type: Geoprobe Macrosampler

Log of Boring: U-25

URS
1701 Golf Road, Suite 1000
Rolling Meadows, IL 60008

Depth (feet)	Recovery (inches)	Blows/Foot	USCS Symbol	Description	Headspace (ppm)	PID sample screen (ppm)	Remarks
1–3	34	NA		***Sand and Silt (SM)*** Asphalt surface overlying dark brown fine to coarse sand and silt, some gravel, subround to round, loose, moist. Schist fragment at approximately 2.5' bgs.	NM	NR	Sample collected from 2-2.5 feet for radiological analysis.
4–5				***Silt (ML)*** Dark brown silt, little gravel, some fine to coarse sand, subround to round, medium dense, moist. Grades to brown, some gravel and little sand.			
6–8	36	NA		***Sand (SW)*** Brown fine to coarse sand, little gravel, subround to round, loose, dry. Grades to some gravel, little silt.	NM	53.8	Sample collected from 7.5 feet for VOC analysis.
9–12	39	NA		***Sand and Gravel (SW-GW)*** Fine to coarse sand and gravel, loose, dry.	NM	34.4	Sample collected from 10.5 feet for VOC analysis, and from 11.5-12 feet for radiological analysis.
13–25				Borehole was completed at 12 feet on 10/12/02. Groundwater was not encountered during drilling.			

Logged by: C. McMahon

Project No: 27010-039-007
Project: Soil Borings Fall 2002
Client: GTEOSI
Location: Hicksville, NY
Date Drilled: 10/12/02
Sampler Type: Geoprobe Macrosampler

Log of Boring: U-26

URS
1701 Golf Road, Suite 1000
Rolling Meadows, IL 60008

Depth (feet)	Recovery (inches)	Blows/Foot	USCS Symbol	Description	Headspace (ppm)	PID sample screen (ppm)	Remarks
1				***Silt (ML)*** Asphalt surface overlying dark brown silt, some fine to coarse sand and gravel, subround to round, dry.			NR = not recorded
2	40	NA			NM		
3				***Sand and Gravel (SW-GW)*** Dark brown fine to coarse sand and gravel, grades with silt, subround to round, loose, medium dense, dry.		29.4*	Sample collected from 3-4 feet for radiological analysis, and 3.5 feet for VOC analysis.
4							
5				***Sand (SW)*** Brown fine to coarse sand, some gravel, little silt, subround to round, moist.			
6	40	NA			NM	NR	
7				***Sand and Gravel (SW-GW)*** Pinkish grey to light brown fine to coarse sand and gravel, loose, dry.			
8							
9				***Sand (SW)*** Brown fine to coarse sand, little gravel and silt, subround to round, medium dense, moist.			
10	34	NA			NM	NR	Sample collected from 11.5-12 feet for radiological analysis.
11							
12							
13				Borehole was completed at 12 feet on 10/1202. Groundwater was not encountered during drilling.			
14				* = PID readings were measured throughout the boring. The highest PID reading of 29.4 ppm was recorded at 3.5 feet.			
15							
16							
17							
18							
19							
20							
21							
22							
23							
24							
25							

Logged by: C. McMahon

Project No: 27010-039-007
Project: Soil Borings Fall 2002
Client: GTEOSI
Location: Hicksville, NY
Date Drilled: 10/13/02
Sampler Type: Geoprobe Macrosampler

Log of Boring: U-27/27B

URS
1701 Golf Road, Suite 1000
Rolling Meadows, IL 60008

Depth (feet)	Recovery (inches)	Blows/Foot	USCS Symbol	Description	Headspace (ppm)	PID sample screen (ppm)	Remarks
1–4	28	NA		***Sand (SW)*** 6" concrete surface overlying 3" of wood overlying brown fine to coarse sand, some gravel, subround to round, loose, dry (Fill).	NM	0.5	Sample collected from 2-2.5 feet for radiological analysis.
3–4				***Silt (ML)*** Brown silt, little organics, medium dense, dry.			
4–8	44	NA		***Sand (SW)*** Brown fine to coarse sand, little gravel, subround to round, loose, dry. Grades to yellowish brown with some gravel.	NM	6	Sample collected from 6-6.5 feet for VOC analysis.
8–10	12	NA			NM	0.7	
10–12	18	NA			NM	2	Sample collected from 11.5-12 feet for radiological analysis.
12–25				Borehole U-27 was completed at 12 feet on 10/13/02. Borehole was re-drilled (U-27B) to re-sample 8-12 feet on 10/13/02. Groundwater was not encountered during drilling.			

Logged by: C. McMahon

Project No: 27010-039-007
Project: Soil Borings Fall 2002
Client: GTEOSI
Location: Hicksville, NY
Date Drilled: 10/12/02
Sampler Type: Geoprobe Macrosampler

Log of Boring: U-28

URS
1701 Golf Road, Suite 1000
Rolling Meadows, IL 60008

Depth (feet)	Recovery (inches)	Blows/Foot	USCS Symbol	Description	Headspace (ppm)	PID sample screen (ppm)	Remarks
1–4	32	NA		***Sand (SW)*** Concrete surface overlying dark brown fine to coarse sand, little gravel, loose, dry. ***Silt (ML)*** Dark brown silt, little fine to medium gravel, subround to round, medium dense, dry.	NM	2.3*	Sample collected from 1.5-2 feet for radiological analysis.
5–8	32	NA		***Sand (SW)*** Brown fine to coarse sand, some gravel, subround to round, loose, dry. Grades to light brown at approximately 4' bgs.	NM	NR	Sample collected from 7-7.5 feet for VOC analysis, and 7.5-8 feet for radiological analysis.
9–25				Borehole was completed at 8 feet on 10/12/02. Groundwater was not encountered during drilling. * PID readings were measured throughout the boring. The highest PID reading of 2.3 ppm was recorded at 2 feet bgs.			

Logged by: C. McMahon

Project No: 27010-039-007
Project: Soil Borings Fall 2002
Client: GTEOSI
Location: Hicksville, NY
Date Drilled: 10/12/02
Sampler Type: Geoprobe Macrosampler

Log of Boring: U-29

URS
1701 Golf Road, Suite 1000
Rolling Meadows, IL 60008

Depth (feet)	Recovery (inches)	Blows/Foot	USCS Symbol	Description	Headspace (ppm)	PID sample screen (ppm)	Remarks
1-4	42	NA		***Silt (ML)*** Concrete surface overlying dark brown silt, little gravel, subround to round, medium dense, moist. Grades to brown at approximately 2 feet.	NM	NR	Sample collected from 1-1.5 feet for radiological analysis.
4-8	42	NA		***Sand (SW)*** Strong brown with some fine to coarse gravel, subround to round, loose, dry. Grades to light brown to pinkish grey at approximately 4 feet. Grades to dark brown at approximately 6.5 feet.	NM	NR	Sample collected from 4 feet for VOC analysis.
8-12	14	NA			NM	8* 2.9 0.7	Sample collected from 7 feet for VOC analysis, and 7.5-8 feet for radiological analysis.
12-25				Borehole was completed at 12 feet on 10/12/02. Groundwater was not encountered during drilling.			

* PID readings were measured throuhgout the boring. The highest PID reading of 8 ppm was recorded at 7-7.5 feet bgs.

Logged by: C. McMahon

Project No: 27010-039-007
Project: Soil Borings Fall 2002
Client: GTEOSI
Location: Hicksville, NY
Date Drilled: 10/12/02
Sampler Type: Geoprobe Macrosampler

Log of Boring: U-30

URS
1701 Golf Road, Suite 1000
Rolling Meadows, IL 60008

Depth (feet)	Recovery (inches)	Blows/Foot	USCS Symbol	Description	Headspace (ppm)	PID sample screen (ppm)	Remarks
1–4	34	NA		***Sand (SW)*** Concrete surface overlying dark brown fine to coarse sand, some gravel, little silt, subround to round, loose, dry. ***Silt (ML)*** Dark brown silt grading to yellow, little gravel and sand, subround to round, loose, dry.	NM	5.8	Sample collected from 1.5-2 feet for metals analysis, 2.5-3 feet for radiological analysis, and 3 feet for VOC analysis.
5–8	42	NA		***Sand (SW)*** Brown grading to light brown fine to coarse sand, some gravel, subround to round, loose, dry. Schist fragments at approximately 4.25 feet.	NM	NR	Sample collected from 7.5-8 feet for radiological analysis.
9–25				Borehole was completed at 8 feet on 10/12/02. Groundwater was not encountered during drilling.			

Logged by: C. McMahon

Project No: 27010-039-007
Project: Soil Borings Fall 2002
Client: GTEOSI
Location: Hicksville, NY
Date Drilled: 10/8/02
Sampler Type: Geoprobe Macrosampler

Log of Boring: U-31/31B

URS
1701 Golf Road, Suite 1000
Rolling Meadows, IL 60008

Depth (feet)	Recovery (inches)	Blows/Foot	USCS Symbol	Description	Headspace (ppm)	PID sample screen (ppm)	Remarks
1-4	39	NA		***Sand (SW)*** Asphalt surface overlying dark brown fine to coarse sand, little silt and gravel, subangular to round, loose, moist (Fill). Grades to brownish yellow with some gravel.	4.3	0	Collected sample from 3.8-4 feet for VOC analysis.
5-8	18	NA		Grades to very dark greyish brown. Concrete at approximately 7.8' bgs.	NM	0	
9-12	26	NA		Slag and concrete - (Fill) ***Sand (SW)*** Brownish yellow fine to coarse sand, some gravel, subround to round, loose, moist (Native)	NM	0	Collected sample from 11.5 feet for radiological, metals, and Nickel analyses.
13-16	32	NA		Wet silt lens at 11.5' bgs.	NM	0	
17-20	24	NA		Refusal at 16 feet in borehole U-31.	NM	0	Collected sample from 19.5-20 feet from U-31B for radiological analysis.
21-25				Borehole U-31 was completed at 16 feet on 10/8/02 due to refusal. Borehole U-31B was sampled from 16 to 20 feet on 10/8/02. Groundwater was encountered at 11.5' during drilling.			

Logged by: P. Rabideau

Project No: 27010-039-007
Project: Soil Borings Fall 2002
Client: GTEOSI
Location: Hicksville, NY
Date Drilled: 10/9/02
Sampler Type: Geoprobe Macrosampler

Log of Boring: U-32

URS
1701 Golf Road, Suite 1000
Rolling Meadows, IL 60008

Depth (feet)	Recovery (inches)	Blows/Foot	USCS Symbol	Description	Headspace (ppm)	PID sample screen (ppm)	Remarks
1-4	34	NA		***Sand and Gravel (SW-GW)*** Light grey to grey, fine to coarse sand, subround to round, dry.	NM	2.5	Sample collected from 2.5-3 feet for radiological analysis, and 3.5 feet for VOC analysis.
4-8	44	NA		***Sand (SW)*** Brown fine to coarse sand, little gravel, subround to round, dry. Grades to pinkish grey. Grades to brown with little gravel.	NM	0	
8-12	35	NA			NM	0	Sample collected from 11.5-12 feet for metals and Nickel analysis.
12-16	33	NA			NM	0	
16-20	24	NA			NM	0	Sample collected from 19.5-20 feet for radiological analysis.
20-25				Borehole was completed at 20 feet on 10/9/02. Groundwater was not encountered during drilling.			

Logged by: P. Rabideau

Project No: 27010-039-007
Project: Soil Borings Fall 2002
Client: GTEOSI
Location: Hicksville, NY
Date Drilled: 10/9/02
Sampler Type: Geoprobe Macrosampler

Log of Boring: U-33

URS
1701 Golf Road, Suite 1000
Rolling Meadows, IL 60008

Depth (feet)	Recovery (inches)	Blows/Foot	USCS Symbol	Description	Headspace (ppm)	PID sample screen (ppm)	Remarks
1–4	30	NA		***Sand (SW)*** Dark brown fine to medium sand, trace gravel and organics, some silt, subround to round, loose, dry. Grades to yellowish brown fine to coarse sand, little gravel, subround to round, loose, dry.	NM	1.2	NR = not recorded. Sample collected from 1.5-2.5 for radiological analysis. Sample collected from 4 feet for VOC analysis.
4–8	38	NA		***Silt (ML)*** Greenish grey silt, trace gravel, little fine sand, subround to round, medium dense, dry. ***Sand (SW)*** Yellowish brown fine to coarse sand, some gravel, subround to round, loose, dry.	NM	NR	
8–12	37	NA			NM	NR	Sample collected from 12 feet for metals and Nickel analysis.
12–16	24	NA			NM	NR	
16–25				Borehole refusal at 16 feet on 10/9/02. Groundwater was not encountered during drilling.			

Logged by: P. Rabideau

Project No: 27010-039-007
Project: Soil Borings Fall 2002
Client: GTEOSI
Location: Hicksville, NY
Date Drilled: 10/9/02
Sampler Type: Geoprobe Macrosampler

Log of Boring: U-33B

URS
1701 Golf Road, Suite 1000
Rolling Meadows, IL 60008

Depth (feet)	Recovery (inches)	Blows/Foot	USCS Symbol	Description	Headspace (ppm)	PID sample screen (ppm)	Remarks
1-15				(See borehole log U-33 for the soil description prior to 16' bgs.)			
16-19	23	NA		***Sand (SW)*** Yellowish brown to brown fine to coarse sand, little to some gravel, angular to round, loose, dry.	NM	0	Sample collected from 19.5-20 feet for radiological analysis.
20-25				Borehole was advanced from 16 to 20 feet on 10/9/02. Groundwater was not encountered during drilling.			

Logged by: P. Rabideau

Project No: 27010-039-007
Project: Soil Borings Fall 2002
Client: GTEOSI
Location: Hicksville, NY
Date Drilled: 10/14/02
Sampler Type: Geoprobe Macrosampler

Log of Boring: U-34

URS
1701 Golf Road, Suite 1000
Rolling Meadows, IL 60008

Depth (feet)	Recovery (inches)	Blows/Foot	USCS Symbol	Description	Headspace (ppm)	PID sample screen (ppm)	Remarks
1–4	27	NA		***Silt (ML)*** Dark brown silt, little gravel, subangular to subround, loose, dry. ***Sand (SW)*** Greyish brown fine to coarse sand, little gravel, angular to round, loose, dry.	NM	0	Sample collected from 3-3.5 feet for radiological analysis.
5–8	35	NA		Grades to dark brown to brownish yellow at approximately 2.75' bgs. Grades to yellowish brown at approximately 4.5' bgs.	NM	0	
9–12	26	NA			NM	0	
13–16	25	NA			NM	0	
17–20	18	NA			NM	0	Sample collected from 18.5-19 feet for VOC analysis, and from 19.5-20 feet for radiological analysis.
21–25				Borehole was completed at 20 feet on 10/14/02. Groundwater was not encountered during drilling.			

Logged by: P. Rabideau

Project No: 27010-039-007
Project: Soil Borings Fall 2002
Client: GTEOSI
Location: Hicksville, NY
Date Drilled: 10/9/02
Sampler Type: Geoprobe Macrosampler

Log of Boring: U-35B

URS
1701 Golf Road, Suite 1000
Rolling Meadows, IL 60008

Depth (feet)	Recovery (inches)	Blows/Foot	USCS Symbol	Description	Headspace (ppm)	PID sample screen (ppm)	Remarks
1–4	39	NA		***Silt (ML)*** Asphalt surface overlying brown to yellow orange silt, trace fine sand, roots.	0	4.8	NR = not recorded Sample collected from 3.5 feet for VOC analysis.
4–8	45	NA		***Sand (SW)*** Yellow orange fine to medium sand, some gravel, subround, moist. Grades to no gravel at approximately 5.75' bgs. Grades to little gravel at approximately 6.25' bgs.	0	NR	
8–12	45	NA		Grades to fine to coarse sand with gravel and trace silt at approximately 8' bgs, subangular, moist.	0	NR	Sample collected from 12 feet for metals and Nickel analysis, and 12-12.5 feet for radiological analysis.
12–16	34	NA		Grades to dark yellow orange, fine to coarse sand and gravel at approximately 14.6' bgs.	0	NR	
16–20	33	NA			0	NR	Sample collected from 19-20 feet for radiological analysis.
20–25				Borehole completed at 20 feet on 10/9/02. Groundwater was not encountered during drilling.			

Logged by: P. Cox

Project No: 27010-039-007
Project: Soil Borings Fall 2002
Client: GTEOSI
Location: Hicksville, NY
Date Drilled: 10/8/02
Sampler Type: 2-inch x 2-foot split spoon sampler

Log of Boring: U-36

URS
1701 Golf Road, Suite 1000
Rolling Meadows, IL 60008

Depth (feet)	Recovery (inches)	Blows/Foot	USCS Symbol	Description	Headspace (ppm)	PID sample screen (ppm)	Remarks
1	18	25		***Silt (ML)*** Asphalt surface overlying dark brown silt, some fine gravel, round, very stiff, (Fill).	0	0	NR = not recorded Sample collected from 2-4 feet for metal and Nickel analyes.
2							
3	14	44		***Sand (SP)*** Light brown, fine sand with little coarse gravel, rounded, dense, dry.	0	0	
4							
5	18	57		Grades to very dense.	0	0	
6							
7	15	94		Grades with some fine to coarse gravel, round, dry.	0	0	
8							
9	18	37		Grades to orangish brown medium sand, dense, dry.	28	NR	
10							Sample collected from 10-12 feet for metals analysis.
11	16	39			27	0	
12							Sample collected from 12-14 feet for VOC analysis.
13	15	44		Grades to brown.	32	0	
14							Sample collected from 14-16 feet for radiological analysis.
15	17	30			0.4	0	
16							
17	14	33			0.3	0	
18				Grades with reddish brown layer at 17.7			Sample collected from 18-22 feet for radiological analysis.
19	9	31		Grades with little fine gravel, round.	0.6	0	
20							
21	13	18		Grades to medium dense, moist.	0	0	
22							
23	15	24		Grades to dry.	0.7	0	
24				Grades to orangish brown, very dense, moist.			
25	11	52			1	0	

Logged by: E. Lovendusky

Project No: 27010-039-007
Project: Soil Borings Fall 2002
Client: GTEOSI
Location: Hicksville, NY
Date Drilled: 10/8/02
Sampler Type: 2-inch x 2-foot split spoon sampler

Log of Boring: U-36

URS
1701 Golf Road, Suite 1000
Rolling Meadows, IL 60008

Depth (feet)	Recovery (inches)	Blows/Foot	USCS Symbol	Description	Headspace (ppm)	PID sample screen (ppm)	Remarks
26							
27	17	37		Grades to dense.	1.4	0	
28				Grades to light brown.			
29	18	36			0	0	
30							
31	17	33			0	0	
32							
33	12	34			0	0	
34				Grades with brown laminations at 33.2-33.5'.			
35	20	43		Grades to light brown, medium sand, some coarse gravel, round.	0	0	
36							
37	18	31			0	0	
38							Sample collected from 38-40 feet for radiological analysis.
39	18	39		Grades to fine sand, trace coarse, round gravel.	0	0	
40							
41				Borehole was completed at 40 feet on 10/8/02. Groundwater was not encountered during drilling.			
42							
43							
44							
45							
46							
47							
48							
49							
50							

Logged by: E. Lovendusky

Project No: 27010-039-007
Project: Soil Borings Fall 2002
Client: GTEOSI
Location: Hicksville, NY
Date Drilled: 10/15/02
Sampler Type: Geoprobe Macrosampler

Log of Boring: U-37

URS
1701 Golf Road, Suite 1000
Rolling Meadows, IL 60008

Depth (feet)	Recovery (inches)	Blows/Foot	USCS Symbol	Description	Headspace (ppm)	PID sample screen (ppm)	Remarks
1–4	22	NA		***Topsoil*** Very dark brown to black fine sand and silt, grass, roots, loose, dry. ***Sand (SW)*** Dark greyish brown fine to coarse sand, little gravel, traace silt, angular to round, loose, dry.	NM	0	Sample collected from 3-3.5 feet for radiological analysis.
4–8	41	NA		***Sand (SW)*** Brownish yellow to yellowish brown fine to coarse sand, some gravel, subround to round, loose, dry. Grades to dark brown, medium dense, moist. ***Silt (ML)*** Dark brown silt, trace gravel and fine sand, subround to round, medium dense, moist.	NM	0	
8–12	27	NA		***Sand (SW)*** Brownish yellow to yellowish brown fine to coarse sand, some gravel, subround to round, loose, dry. Grades to dark brown to black with some gravel.	NM	0	
12–16	26	NA		Grades to yellowish brown.	NM	0	Sample collected from 16-16.5 feet for metals and Nickel analysis.
16–20	18	NA			NM	0.6	Sample collected from 18.5-19 feet for VOC analysis and 19.5-20 feet for radiological analysis.
20–25				Borehole was completed at 20 feet on 10/15/02. Groundwater was not encountered during drilling.			

Logged by: P. Rabideau

Project No: 27010-039-007
Project: Soil Borings Fall 2002
Client: GTEOSI
Location: Hicksville, NY
Date Drilled: 10/8/02
Sampler Type: Geoprobe Macrosampler

Log of Boring: U-38

URS
1701 Golf Road, Suite 1000
Rolling Meadows, IL 60008

Depth (feet)	Recovery (inches)	Blows/Foot	USCS Symbol	Description	Headspace (ppm)	PID sample screen (ppm)	Remarks
1-3	43	NA		***Silt (ML)*** Dark brown silt, trace fine sand and organics, loose, moist. Grades to brownish yellow, trace gravel, subangular.	2.5	0	Sample collected from 2.8-3 feet for VOC analysis.
4-7	42	NA		***Sand (SW)*** Yellow fine to coarse sand, some gravel, subround to round, loose, dry.	NM	0	
8				Moist at 7.5' bgs.			
9	24	NA			NM	3.1	
10				Weathered schist fragment.			
11	24	NA			NM	0	
12-13	24	NA			NM	0	
14-15	24	NA			NM	5.6	
16-17	24	NA			NM	0	
18-19	24	NA			NM	0	Sample collected from 19 feet for metal, Nickel and radiological analyses.
20-25				Borehole was completed at 20 feet on 10/8/02. Groundwater was not encountered during drilling.			

Logged by: P. Rabideau

Project No: 27010-039-007
Project: Soil Borings Fall 2002
Client: GTEOSI
Location: Hicksville, NY
Date Drilled: 10/10/02
Sampler Type: Geoprobe Macrosampler

Log of Boring: U-39

URS
1701 Golf Road, Suite 1000
Rolling Meadows, IL 60008

Depth (feet)	Recovery (inches)	Blows/Foot	USCS Symbol	Description	Headspace (ppm)	PID sample screen (ppm)	Remarks
1–4	42	NA		***Sand (SW)*** Dark greyish brown fine to coarse sand, little gravel, angular to round, loose, dry. Grades to brownish yellow, subround to round.	NM	0	Sample collected from 1.5 feet for radiological analysis.
4–8	42	NA		***Silt (ML)*** Dark brown grading to yellowish brown silt, trace fine sand and organics, medium dense, moist. ***Sand (SW)*** Brownish yellow to yellowish brown with some gravel, subround to round, fine to coarse, loose, dry.	NM	0	Sample collected from 4 feet for VOC analysis. Sample collected from 7.5-8 feet for radiological analysis.
8–25				Borehole was completed at 8 feet on 10/10/02. Groundwater was not encountered during drilling.			

Logged by: P. Rabideau

Project No: 27010-039-007
Project: Soil Borings Fall 2002
Client: GTEOSI
Location: Hicksville, NY
Date Drilled: 10/15/02-10/16/02
Sampler Type: Geoprobe Macrosampler

Log of Boring: U-40

URS
1701 Golf Road, Suite 1000
Rolling Meadows, IL 60008

Depth (feet)	Recovery (inches)	Blows/Foot	USCS Symbol	Description	Headspace (ppm)	PID sample screen (ppm)	Remarks
1	30	NA		***Sand (SW)*** Dark greyish brown fine to coarse sand, some gravel, little silt, angular to round, loose, dry. Grades to brownish yellow to yellowish brown, subround to round.	NM	0.7 0.9 0.1 1.1	NR = not recorded Sample collected from 2.5-4 feet for radiological analysis.
4	38	NA				0 1.3 1.7 2.1	
8	38	NA			NM	2.1 3.7 3.2 4.3	Sample collected from 11.5-12 feet for VOC analysis.
12	42	NA			NM	NR	
16	42	NA			NM	NR	Sample collected from 19.5-20 feet for radiological analysis.
20				Borehole was completed at 20 feet on 10/16/02. Groundwater was not encountered during drilling.			
25							

Logged by: P. Rabideau

Project No: 27010-039-007
Project: Soil Borings Fall 2002
Client: GTEOSI
Location: Hicksville, NY
Date Drilled: 10/15/02
Sampler Type: Geoprobe Macrosampler

Log of Boring: U-41

URS
1701 Golf Road, Suite 1000
Rolling Meadows, IL 60008

Depth (feet)	Recovery (inches)	Blows/Foot	USCS Symbol	Description	Headspace (ppm)	PID sample screen (ppm)	Remarks
1–4	40	NA		***Sand (SW)*** Dark greyish brown fine to coarse sand, some gravel, angular to round, loose, dry. Grades to light grey medium to coarse sand, little fine sand, angular to subangular.	NM	NR 2.1 2.7	NR = not recorded Sample collected from 2.5-3 feet for radiological analysis, and 3.5-3.8 feet for VOC analyses.
4–8	35	NA		***Sand and Gravel (SW-GW)*** Dark brown fine to coarse sand and gravel, little concrete, subround to round gravel (Fill). ***Silt (ML)*** Light yellowish brown silt, trace clay, cohesive, medium dense, moist.	NM	0.9 0.0 NR	
8–12	30	NA		***Sand (SW)*** Brown to brownish yellow fine to coarse sand, some gravel and little silt, subround to round, loose, dry.	NM	NR	
12–16	35	NA			NM	NR	
16–20	32	NA			NM	NR	Sample collected from 18-20 feet for radiological analysis.
20–25				Borehole was completed at 20 feet on 10/15/02. Groundwater was not encountered during drilling.			

Logged by: P. Rabideau

Project No: 27010-039-007
Project: Soil Borings Fall 2002
Client: GTEOSI
Location: Hicksville, NY
Date Drilled: 10/14/02
Sampler Type: 2-inch x 2-foot split spoon sampler

Log of Boring: U-42

URS
1701 Golf Road, Suite 1000
Rolling Meadows, IL 60008

Depth (feet)	Recovery (inches)	Blows/Foot	USCS Symbol	Description	Headspace (ppm)	PID sample screen (ppm)	Remarks
1	15	45		***Sand (SW)*** Brown fine sand, little coarse sand and gravel, with 2" white sand and gravel layer, dense, dry to moist (Fill).	NM	0	Sample collected from 1-2 feet for radiological analysis.
2							
3	22	35			NM	0	
4				***Sand (SW)*** Tan fine to coarse sand, trace to little gravel, medium dense, dry to moist (Native).			
5	17	24			NM	0	
6							
7	12	27			NM	0	
8							
9	11	14			NM	0	
10							
11	13	12			NM	0	
12							
13	11	17		Grades with 2.5-inch black layer	NM	0	
14							Sample collected from 14-18 feet for radiological analysis.
15	15	35		Grades to dense.	NM	0	
16				Grades to orange/tan fine to medium sand, little coarse gravel, medium dense.			
17	13	24			NM	0	
18							Sample collected from 18-20 feet for VOC analysis.
19	14	20		Grades reddish.	NM	0	
20							
21				Borehole was completed at 20' on 10/14/02. Groundwater was not encountered during drilling.			
22							
23							
24							
25							

Logged by: S. Chillson

Project No: 27010-039-007
Project: Soil Borings Fall 2002
Client: GTEOSI
Location: Hicksville, NY
Date Drilled: 10/29/02
Sampler Type: Geoprobe Macrosampler

Log of Boring: U-43

URS
1701 Golf Road, Suite 1000
Rolling Meadows, IL 60008

Depth (feet)	Recovery (inches)	Blows/Foot	USCS Symbol	Description	Headspace (ppm)	PID sample screen (ppm)	Remarks
1	31	NA		***Sand (SW)*** Dark greyish brown sand, some gravel, little silt, angular gravel, subround to round sand, loose, dry.	NM	0.5	
2						0.1	Sample collected from 2.5-3 feet for radiological analysis.
3						0.2	
4				***Silt (ML)*** Brown silt, little gravel, some fine sand, medium dense, dry.		0.5	
5	23	NA		Grades to yellow brown with some gravel.	NM	0.0	
6							
7				***Sand (SW)*** Yellowish brown fine to coarse sand, little gravel, subround to round, loose, dry.		0.1	
8						0.2	
9	21	NA			NM	0.4	
10						0.1	
11							
12						0.7	
13	28	NA			NM	0.3	
14						0.1	
15							
16						0.3	
17	25	NA			NM	0.1	
18						0.0	Sample collected from 18.5-19 feet for Metals and VOC analysis, and from 19-20 feet for radiological analysis.
19						0.3	
20							
21				Borehole was completed at 20 feet on 10/29/02. Groundwater was not encountered during drilling.			
22							
23							
24							
25							

Logged by: M. McHugh

Project No: 27010-039-007
Project: Soil Borings Fall 2002
Client: GTEOSI
Location: Hicksville, NY
Date Drilled: 10/29/02
Sampler Type: Geoprobe Macrosampler

Log of Boring: U-44

URS
1701 Golf Road, Suite 1000
Rolling Meadows, IL 60008

Depth (feet)	Recovery (inches)	Blows/Foot	USCS Symbol	Description	Headspace (ppm)	PID sample screen (ppm)	Remarks
1	39	NA		***Sand (SW)*** Asphalt surface overlying dark grey/brown fine to coarse sand, with yellow brown mottling, some gravel, little silt, trace slag, subround to round gravel, fine to coarse, loose, dry (Fill).	NM	0.5	
2						0.3	
3						0.2	Sample collected from 3-4 feet for radiological analysis.
4						1.1	
5	29	NA		Grades to some silt.	NM	0.7	
6						0.5	
7						0.8	
8						1.0	
9	6	NA			NM	0.0	
10						0.0	
11						0.0	
12						0.8	
13	27	NA		Grades to yellow brown with some yellow and grey gravel.	NM	2.3	
14						0.4	
15						0.4	
16						0.4	
17	33	NA			NM	2.4	Sample collected from 17-17.5 feet for metals and VOC analysis.
18						0.1	
19						0.3	Sample collected from 19-20 feet for radiological analysis.
20						0.5	
21				Borehole was completed at 20 feet on 10/29/02. Groundwater was not encountered during drilling.			
22							
23							
24							
25							

Logged by: M. McHugh

Project No: 27010-039-007
Project: Soil Borings Fall 2002
Client: GTEOSI
Location: Hicksville, NY
Date Drilled: 10/15/02
Sampler Type: Geoprobe Macrosampler

Log of Boring: U-46

URS
1701 Golf Road, Suite 1000
Rolling Meadows, IL 60008

Depth (feet)	Recovery (inches)	Blows/Foot	USCS Symbol	Description	Headspace (ppm)	PID sample screen (ppm)	Remarks
1-4	29	NA		***Sand (SW)*** Dark brown fine sand, trace gravel, some silt, subangular to round, organics, loose, dry. Grades to dark greyish brown to brownish yellow with some gravel, subround to round, fine to coarse.	NM	0	Sample collected from 2.5-3 feet for radiological analysis.
5-8	34	NA		Grades to brownish yellow to yellowish brown.	NM	0	
9-12	34	NA			NM	0	
13-16	33	NA			NM	0	
17-20	19	NA			NM	0	Sample collected from 19-19.5 feet for metals, Nickel, and VOC analysis, and from 19.5-20 feet for radiological analysis.
21-25				Borehole was completed at 20 feet on 10/15/02. Groundwater was not encountered during drilling.			

Logged by: P. Rabideau

Project No: 27010-039-007
Project: Soil Borings Fall 2002
Client: GTEOSI
Location: Hicksville, NY
Date Drilled: 10/17/02
Sampler Type: Geoprobe Macrosampler

Log of Boring: U-47

URS
1701 Golf Road, Suite 1000
Rolling Meadows, IL 60008

Depth (feet)	Recovery (inches)	Blows/Foot	USCS Symbol	Description	Headspace (ppm)	PID sample screen (ppm)	Remarks
1–4	24	NA		***Sand (SW)*** Dark greyish brown sand, little gravel, trace silt, angular to round, medium dense, wet. Grades to brown to dark brown fine to coarse sand, with some gravel and little silt, subround to round, wet.	NM	0	
5–8	32	NA			NM	0	Sample collected from 6-7 feet for radiological analysis.
9–12	35	NA		Grades to brownish yellow to yellowish brown, loose, dry.	NM	0	
13–16	35	NA			NM	0	Sample collected from 15.5-16 feet for metals analysis, and 16 feet for VOC analysis.
17–20	33	NA			NM	0	Sample collected from 19.5-20 feet for radiological analysis.
21–25				Borehole was completed at 20 feet on 10/17/02. Groundwater was not encountered during drilling.			

Logged by: P. Rabideau

Project No: 27010-039-007
Project: Soil Borings Fall 2002
Client: GTEOSI
Location: Hicksville, NY
Date Drilled: 10/10/02
Sampler Type: Geoprobe Macrosampler

Log of Boring: U-48A

URS
1701 Golf Road, Suite 1000
Rolling Meadows, IL 60008

Depth (feet)	Recovery (inches)	Blows/Foot	USCS Symbol	Description	Headspace (ppm)	PID sample screen (ppm)	Remarks
1–2	22	NA		***Sand (SW)*** Asphalt overlying brown fine to coarse sand, some gravel, trace asphalt debris, subround to round, loose, dry (Fill).	NM	0	Sample collected from 6-12" and 1.5-2.5' for radiological analysis.
3–25				Borehole was completed at 2.5 feet on 10/10/02. Groundwater was not encountered during drilling.			

Logged by: P. Rabideau

Project No: 27010-039-007
Project: Soil Borings Fall 2002
Client: GTEOSI
Location: Hicksville, NY
Date Drilled: 10/10/02
Sampler Type: Geoprobe Macrosampler

Log of Boring: U-48B

URS
1701 Golf Road, Suite 1000
Rolling Meadows, IL 60008

Depth (feet)	Recovery (inches)	Blows/Foot	USCS Symbol	Description	Headspace (ppm)	PID sample screen (ppm)	Remarks
1	40	NA		***Sand (SW)*** Brown fine to coarse sand, little gravel, subround to round, loose, dry.	NM	10.9	Sample collected from 0.5-1 feet for radiological and VOC analysis.
				Slag encountered approximately 14" bgs (Fill).		10.3	
2				Schist fragment encountered approximately 2' bgs.		3.9	
3				Grades to greenish grey.		0.7	
4							
5	NR	NA				0.0	
6				***Silt (ML)*** Silt, some gravel, trace fine sand, subround to round, medium dense, moist.	NM	0.0	
7				***Sand (SW)*** Brown fine to coarse sand, little gravel, subround to round, loose, dry.		0.0	Sample collected from 7.5-8 feet for radiological analysis.
8						0.0	
9				Borehole was completed at 8 feet on 10/10/02. Groundwater was not encountered during drilling.			
10							
11							
12							
13							
14							
15							

Logged by: P. Rabideau

Project No: 27010-039-007
Project: Soil Borings Fall 2002
Client: GTEOSI
Location: Hicksville, NY
Date Drilled: 10/10/02
Sampler Type: Geoprobe Macrosampler

Log of Boring: U-48C

URS
1701 Golf Road, Suite 1000
Rolling Meadows, IL 60008

Depth (feet)	Recovery (inches)	Blows/Foot	USCS Symbol	Description	Headspace (ppm)	PID sample screen (ppm)	Remarks
1				Bentonite backfill material (Fill).			
2	27	NA		***Sand (SW)*** Brown fine to coarse sand, some gravel, subround to round, loose, dry.	NM	0	
3							
4							
5	40	NA		2" Silty clay layer.	NM	0	Sample collected from 5.5-6 feet for metals and Nickel analysis. Sample collected from 7.5 feet for radiological analysis.
6							
7							
8				Borehole was completed at 8 feet on 10/10/02. Groundwater was not encountered during drilling.			
9							
10							
11							
12							
13							
14							
15							
16							
17							
18							
19							
20							
21							
22							
23							
24							
25							

Logged by: P. Rabideau

Project No: 27010-039-007
Project: Soil Borings Fall 2002
Client: GTEOSI
Location: Hicksville, NY
Date Drilled: 10/10/02
Sampler Type: Geoprobe Macrosampler

Log of Boring: U-48D

URS
1701 Golf Road, Suite 1000
Rolling Meadows, IL 60008

Depth (feet)	Recovery (inches)	Blows/Foot	USCS Symbol	Description	Headspace (ppm)	PID sample screen (ppm)	Remarks
1–4	42	NA		***Sand (SW)*** Brown to dark brown fine to coarse sand, some gravel, subround to round, loose, dry. 3" Greenish grey silt layer at approximately 3' bgs with trace clay, medium dense, moist.	NM	0	Sample collected from 0.5-1 feet for radiological analysis.
4–8	37	NA			NM	0	Sample collected from 7.5-8 feet for radiological analysis.
8–25				Borehole was completed at 8 feet on 10/10/02. Groundwater was not encountered during drilling.			

Logged by: P. Rabideau

Project No: 27010-039-007
Project: Soil Borings Fall 2002
Client: GTEOSI
Location: Hicksville, NY
Date Drilled: 10/10/02
Sampler Type: Geoprobe Macrosampler

Log of Boring: U-48E

URS
1701 Golf Road, Suite 1000
Rolling Meadows, IL 60008

Depth (feet)	Recovery (inches)	Blows/Foot	USCS Symbol	Description	Headspace (ppm)	PID sample screen (ppm)	Remarks
1–4	40	NA		***Sand (SW)*** Asphalt surface overlying brown to dark brown fine to coarse sand, some gravel, subround to round, loose, dry. Schist fragment at approximately 2.7' bgs.	NM	0	Sample collected from 0.5-1 feet for radiological analysis.
5–8	40	NA			NM	0	Sample collected from 7.5-8 feet for radiological analysis.
9–25				Borehole was completed at 8 feet on 10/10/02. Groundwater was not encountered during drilling.			

Logged by: P. Rabideau

Project No: 27010-039-007
Project: Soil Borings Fall 2002
Client: GTEOSI
Location: Hicksville, NY
Date Drilled: 10/28/02
Sampler Type: Geoprobe Macrosampler

Log of Boring: U-49

URS
1701 Golf Road, Suite 1000
Rolling Meadows, IL 60008

Depth (feet)	Recovery (inches)	Blows/Foot	USCS Symbol	Description	Headspace (ppm)	PID sample screen (ppm)	Remarks
1-4	27	NA		***Sand (SW)*** Dark grey/brown sand, some gravel and silt, angular gravel, subround to round sand, loose, dry.	NM	0	Sample collected from 2-3 feet for radiological analysis.
				Silt (ML) Yellow brown silt, little gravel and fine sand, subround to round, medium dense, dry.			
4-8	45	NA		***Sand (SW)*** Yellow brown fine to coarse sand with some gravel, subround to round, loose, dry.	NM	0	
8-12	41	NA			NM	0	
12-16	0	NA		No recovery 12-16 feet bgs.	NM	0	
16-20	32	NA			NM	0	Sample collected from 18.5-19 feet for VOC analysis. Sample collected from 19-20 feet for radiological analysis.
20-25				Borehole was completed at 20 feet on 10/28/02. Groundwater was not encountered during drilling.			

Logged by: M. McHugh

Project No: 27010-039-007
Project: Soil Borings Fall 2002
Client: GTEOSI
Location: Hicksville, NY
Date Drilled: 10/28/02
Sampler Type: Geoprobe Macrosampler

Log of Boring: U-50

URS
1701 Golf Road, Suite 1000
Rolling Meadows, IL 60008

Depth (feet)	Recovery (inches)	Blows/Foot	USCS Symbol	Description	Headspace (ppm)	PID sample screen (ppm)	Remarks
1–4	27	NA		***Gravel and Sand (GM-SM)*** Asphalt surface overlying dark grey/brown gravel and sand, some silt, angular gravel, subround to round sand, loose, dry.	NM	0	NR = not recorded Sample collected from 3-4 feet for radiological analysis.
4–8	41.5	NA		***Silt (ML)*** Yellowish brown silt, little gravel and fine sand, subround to round, medium dense, trace roots, dry. ***Sand (SW)*** Yellowish brown fine to coarse sand, some gravel, subround to round, loose, dry.	NM	0	
8–12	42	NA			NM	0	
12–16	20	NA			NM	NR	
16–20	36	NA			NM	NR	Sample collected from 18.5-20 feet for radiological analysis, and from 19-19.5 feet for VOC analysis.
20–25				Borehole was completed at 20 feet on 10/28/02. Groundwater was not encountered during drilling.			

Logged by: M. McHugh

Project No: 27010-039-007
Project: Soil Borings Fall 2002
Client: GTEOSI
Location: Hicksville, NY
Date Drilled: 10/28/02
Sampler Type: Geoprobe Macrosampler

Log of Boring: U-51

URS
1701 Golf Road, Suite 1000
Rolling Meadows, IL 60008

Depth (feet)	Recovery (inches)	Blows/Foot	USCS Symbol	Description	Headspace (ppm)	PID sample screen (ppm)	Remarks
1-4	23	NA		***Gravel and Sand (GM-SM)*** Asphalt surface overlying dark grey/brown gravel and sand with some silt, angular gravel, fine to medium sand, loose, subbase, dry.	NM	0.5	Sample collected from 2-3 feet for radiological analysis.
4-8	43	NA		***Sand (SW)*** Yellowish brown fine to coarse sand, some gravel, subround to round, loose, dry.	NM	0.0	
8-12	39	NA			NM	0.0	
12-16	42	NA			NM	0.0	
16-20	38	NA			NM	0.0	Sample collected from 18.5-19 feet for VOC analysis, and 19-20 feet for radiological analysis.
20-25				Borehole was completed at 20 feet on 10/28/02. Groundwater was not encountered during drilling.			

Logged by: M. McHugh

Project No: 27010-039-007
Project: Soil Borings Fall 2002
Client: GTEOSI
Location: Hicksville, NY
Date Drilled: 10/28/02
Sampler Type: Geoprobe Macrosampler

Log of Boring: U-52

URS
1701 Golf Road, Suite 1000
Rolling Meadows, IL 60008

Depth (feet)	Recovery (inches)	Blows/Foot	USCS Symbol	Description	Headspace (ppm)	PID sample screen (ppm)	Remarks
1–4	35.5	NA		***Sand (SW)*** Dark grey/brown with little gravel and some silt, angular gravel, subround to round sand, loose, dry. Grades to brown to yellowish brown, some gravel and silt.	NM	0	Sample collected from 1-2 feet for radiological analysis.
4–7	42	NA		***Silt (ML)*** Yellowish brown silt, some gravel and fine to medium sand, subround to round, medium dense, moist. ***Sand (SW)*** Reddish brown to yellowish brown fine to coarse sand, some gravel, subround to round, loose, dry.	NM	0	
8–12	41	NA			NM	0	
12–16	42	NA			NM	0	
16–20	40	NA			NM	0	Sample collected from 18.5-19 feet for VOC analysis, and from 19-20 feet for radiological analysis.
20–25				Borehole was completed at 20 feet on 10/28/02. Groundwater was not encountered during drilling.			

Logged by: M. McHugh

Project No: 27010-039-007
Project: Soil Borings Fall 2002
Client: GTEOSI
Location: Hicksville, NY
Date Drilled: 10/28/02
Sampler Type: Geoprobe Macrosampler

Log of Boring: U-53

URS
1701 Golf Road, Suite 1000
Rolling Meadows, IL 60008

Depth (feet)	Recovery (inches)	Blows/Foot	USCS Symbol	Description	Headspace (ppm)	PID sample screen (ppm)	Remarks
1-4	20	NA		***Sand (SW)*** Asphalt surface overlying dark grey/brown sand, little gravel and some silt, angular gravel, subround to round sand, loose, dry. Grades to yellowish brown to brown with some gravel and silt, fine to coarse.	NM	0	Sample collected from 2.5-3.5 feet for radiological analysis.
5-6	39	NA		***Silt (ML)*** Yellowish brown silt, medium dense, moist to wet. ***Sand (SW)*** Yellowish brown fine to coarse sand, some gravel, subround to round, loose, dry.	NM	0	
7-10	42	NA			NM	0	
11-14	42	NA			NM	0	
15-18	28	NA			NM	0	Sample collected from 18.5-19 feet for VOC ananlysis, and from 19.5 to 20 feet for radiological analysis.
19-25				Borehole was completed at 20 feet on 10/28/02. Groundwater was encountered at approximately 4 feet during drilling.			

Logged by: M. McHugh

Project No: 27010-039-007
Project: Soil Borings Fall 2002
Client: GTEOSI
Location: Hicksville, NY
Date Drilled: 10/29/02
Sampler Type: Geoprobe Macrosampler

Log of Boring: U-54

URS
1701 Golf Road, Suite 1000
Rolling Meadows, IL 60008

Depth (feet)	Recovery (inches)	Blows/Foot	USCS Symbol	Description	Headspace (ppm)	PID sample screen (ppm)	Remarks
1				***Sand Fill (SW)***			
2	33	NA		Asphalt surface overlying dark grey/brown with some yellow brown sand, some gravel and little silt, angular gravel, subround to round sand, loose, dry (Fill).	NM	9.6 4.1	Sample collected from 2.5-3.5 feet for radiological analysis.
3						7.4	
4						13.2	Sample collected from 3.5-4 feet for VOC analysis.
5				***Silt (ML)***		5.1	Sample collected from 5-5.5 feet for metal analysis.
6	38	NA		Yellowish brown silt layer at approximately 4' bgs, with little fine gravel, dense, moist.	NM	1.2	
7				***Sand (SW)***			
8				Yellowish brown sand with gravel, subround to round, loose, dry.		2	
9						2.6	
10	33	NA			NM	0.5	
11						0.3	
12						0.4	
13						1.7	
14	28	NA			NM	0.9	
15						1.5	
16						0.4	
17						1.7	
18	29	NA			NM	0.6	Sample collected from 19-19.5 feet for metal analysis, and 19.5-20 feet for radiological analysis.
19						0.5	
20							
21				Borehole was completed at 20 feet on 10/29/02. Groundwater was not encountered during drilling.			
22							
23							
24							
25							

Logged by: M. McHugh

Project No: 27010-039-007
Project: Soil Borings Fall 2002
Client: GTEOSI
Location: Hicksville, NY
Date Drilled: 10/29/02
Sampler Type: Geoprobe Macrosampler

Log of Boring: U-55

URS
1701 Golf Road, Suite 1000
Rolling Meadows, IL 60008

Depth (feet)	Recovery (inches)	Blows/Foot	USCS Symbol	Description	Headspace (ppm)	PID sample screen (ppm)	Remarks
1				***Sand (SW)***		2.2	Sample collected from 0.5-1.5 feet for radiological analysis.
2	38	NA		Dark brown with little gravel and silt, subround to round, fine to coarse, loose, dry.	NM	4.5	
3				***Silt (ML)***		6.6	
4				Dark brown grading to yellow brown with little gravel and fine sand, subround to round, medium dense, dry.		7.1	
5				***Sand (SW)***		2.9	
6	33	NA		Yellowish brown with some gravel, subround to round, fine to coarse, loose, dry.	NM	7.3	
7						7.7	Sample collected from 7.5-8 feet for metal analysis.
8						3.3	
9						1.7	
10	33	NA			NM	17.0	
11						9.0	
12						4.7	
13						7.1	
14	34	NA			NM	3.5	
15						8.6	
16						2.3	
17						4.7	Sample collected from 17.5-18.5 feet for metal analysis, from 19-19.5 feet for VOC analysis, and from 19.5-20 feet for radiological analysis.
18	35	NA			NM	6.0	
19						18.7	
20						6.0	
21				Borehole was completed at 20 feet on 10/29/02. Groundwater was not encountered during drilling.			
22							
23							
24							
25							

Logged by: M. McHugh

Project No: 27010-039-007
Project: Soil Borings Fall 2002
Client: GTEOSI
Location: Hicksville, NY
Date Drilled: 10/17/02
Sampler Type: Geoprobe Macrosampler

Log of Boring: U-56

URS
1701 Golf Road, Suite 1000
Rolling Meadows, IL 60008

Depth (feet)	Recovery (inches)	Blows/Foot	USCS Symbol	Description	Headspace (ppm)	PID sample screen (ppm)	Remarks
1-2-3	35	NA		***Sand (SW)*** Dark greyish brown fine to coarse sand, little gravel and trace silt, angular to round, loose, dry. Grades to brownish yellow to yellowish brown with some gravel, subround to round.	NM	0	Sample collected from 0-1 feet for radiological analysis.
4-5-6-7	36	NA		Grades to brown at approximately 3.8' bgs. Grades to brownish yellow to yellowish brown with some gravel, subround to round, fine to coarse, loose, dry.	NM	0	Sample collected from 4.5-5 feet for metals analysis, and 5.5-6 feet for radiological analysis.
8-9-10-11-12	35	NA		Little silt and wet approximately 8-9' bgs.	NM	0	Sample collected from 10.5-11.5 feet for radiological analysis.
13-14-15-16	36	NA			NM	0	
17-18-19-20	32	NA			NM	0	Sample collected from 18.5-19 feet for VOC analysis, and from 19-19.5 feet for metals analysis, and from 19.5-20 feet for radiological analysis.
21-22-23-24-25				Borehole was completed at 20 feet on 10/17/02. Groundwater was not encountered during drilling.			

Logged by: P. Rabideau

Project No: 27010-039-007
Project: Soil Borings Fall 2002
Client: GTEOSI
Location: Hicksville, NY
Date Drilled: 10/17/02
Sampler Type: Geoprobe Macrosampler

Log of Boring: U-57

URS
1701 Golf Road, Suite 1000
Rolling Meadows, IL 60008

Depth (feet)	Recovery (inches)	Blows/Foot	USCS Symbol	Description	Headspace (ppm)	PID sample screen (ppm)	Remarks
1				***Sand (SW)***			NR = not recorded
2	42	NA		Dark greyish brown to black fine to coarse sand, some gravel and little silt, angular to round, loose, dry.	NM	85.6	Sample collected from 0.5-1.5 feet for radiological analysis.
3				Grades to brown to brownish yellow.		21.7 42.6	
4				***Silt (ML)***		207	Sample collected from 3.5-4 feet for VOC analysis, and 4.5-5 feet for metals analysis.
5				Brown to light yellowish brown silt with little gravel and fine sand, subround to round, dense, moist.		85 36	
6	39	NA		***Sand (SW)***	NM	126	
7				Brownish yellow to yellowish brown fine to coarse sand with little gravel, subround to round, loose, dry.		87.5	
8						169	
9				***Silt (ML)***			
10	33	NA		Brown to light yellowish brown silt, some fine sand, medium dense, wet.	NM	1.4	
11				***Sand (SW)***		0.7	
12				Brownish yellow to yellowish brown fine to coarse sand, some gravel, subround to round, loose, dry.		0.4	
13						0.4	Sample collected from 13.5-14 feet for VOC analysis.
14	34	NA			NM	0.2	
15							
16							
17						NR	
18	30	NA			NM		Sample collected from 18.5-19 feet for metals analysis, and 19.5-20 feet for radiological analysis.
19							
20							
21				Borehole was completed at 20 feet on 10/17/02. Groundwater was encountered at 8 feet during drilling.			
22							
23							
24							
25							

Logged by: P. Rabideau

Project No: 27010-039-007
Project: Soil Borings Fall 2002
Client: GTEOSI
Location: Hicksville, NY
Date Drilled: 10/11/02
Sampler Type: Geoprobe Macrosampler

Log of Boring: U-58

URS
1701 Golf Road, Suite 1000
Rolling Meadows, IL 60008

Depth (feet)	Recovery (inches)	Blows/Foot	USCS Symbol	Description	Headspace (ppm)	PID sample screen (ppm)	Remarks
1–4	32	NA		***Sand (SW)*** Asphalt surface overlying dark greyish brown fine to coarse sand, little gravel, subround to round, loose, dry. Grades to yellowish brown with some gravel and little silt.	NM	0	Sample collected from 2.5-3 feet for radiological analysis, and 4.5 feet for VOC analysis.
4–8	42	NA		Grades to brownish yellow with little gravel. Grades to brown.	NM	0	Sample collected from 7.5-8 feet for radiological analysis.
8–25				Borehole was completed at 8 feet on 10/11/02. Groundwater was not encountered during drilling.			

Logged by: P. Rabideau

Project No: 27010-039-007
Project: Soil Borings Fall 2002
Client: GTEOSI
Location: Hicksville, NY
Date Drilled: 10/11/02
Sampler Type: Geoprobe Macrosampler

Log of Boring: U-59

URS
1701 Golf Road, Suite 1000
Rolling Meadows, IL 60008

Depth (feet)	Recovery (inches)	Blows/Foot	USCS Symbol	Description	Headspace (ppm)	PID sample screen (ppm)	Remarks
1–4	36	NA		***Sand (SW)*** Asphalt surface overlying dark greyish brown fine to coarse sand, little gravel, angular to round, loose, dry. ***Silt (ML)*** Dark brown silt, trace fine sand, medium dense, organics, moist.	NM	0	Sample collected from 0.5-1.5 feet and 1.5-2.5 feet for radiological analysis, and 2.5 feet for metals analysis, and 3.5 feet for VOC analysis.
5–8	42	NA		Grades to yellowish brown with little gravel, subround to round. ***Sand (SW)*** Brownish yellow to yellowish brown fine to coarse sand, some gravel, subround to round, loose, dry.	NM	0	Sample collected from 7.5-8 feet for radiological analysis.
9–25				Borehole was completed at 8 feet on 10/11/02. Groundwater was not encountered during drilling.			

Logged by: P. Rabideau

Project No: 27010-039-007
Project: Soil Borings Fall 2002
Client: GTEOSI
Location: Hicksville, NY
Date Drilled: 10/12/02
Sampler Type: Geoprobe Macrosampler

Log of Boring: U-63

URS
1701 Golf Road, Suite 1000
Rolling Meadows, IL 60008

Depth (feet)	Recovery (inches)	Blows/Foot	USCS Symbol	Description	Headspace (ppm)	PID sample screen (ppm)	Remarks
1	42	NA		***Sand (SW)*** Dark grey fine to coarse sand, some silt, dry.	NM	0	Sample collected from 1-1.5 feet for radiological analsysis.
2				***Silt (ML)*** Dark brown to black silt, little sand, medium dense, moist. Grades to brown with some gravel.			
3							
4	42	NA		***Sand (SW)*** Strong brown with little gravel, subround to round, fine to coarse, moist.	NM	0	Sample collected from 7.5-8 feet for radiological analsysis, and 8 feet for VOC analysis.
5							
6							
7				***Silt (ML)*** Brown silt, little gravel, trace clay, dense, moist.			
8				Borehole was completed at 8 feet on 10/12/02. Groundwater was not encountered during drilling.			
9							
10							
11							
12							
13							
14							
15							
16							
17							
18							
19							
20							
21							
22							
23							
24							
25							

Logged by: C. McMahon

Project No: 27010-039-007
Project: Soil Borings Fall 2002
Client: GTEOSI
Location: Hicksville, NY
Date Drilled: 10/13/02
Sampler Type: Geoprobe Macrosampler

Log of Boring: U-64

URS
1701 Golf Road, Suite 1000
Rolling Meadows, IL 60008

Depth (feet)	Recovery (inches)	Blows/Foot	USCS Symbol	Description	Headspace (ppm)	PID sample screen (ppm)	Remarks
1	NR	NA		***Sand (SW)*** Asphalt surface overlying dark greyish brown grading to brownish yellow fine to coarse sand, little to some gravel, subangular to round, fine to coarse, loose, dry.	NM	12	
2						10	Sample collected from 2.5-3 feet for radiological analysis.
3						6	
4				***Silt (ML)*** Dark brown silt, trace fine sand and organics, moist.		29	
5	NR	NA		***Sand (SW)*** Yellowish brown fine to coarse sand, some gravel, subround to round, loose, dry.	NM	40	Sample collected from 5.5-6 feet for VOC analysis.
6							
7				***Silt (ML)*** Light yellowish brown silt, trace fine sand and clay, wet.		6	
8						20	
9	NR	NA		***Sand (SW)*** Brownish yellow to yellowish brown sand, some gravel, subround to round, loose, dry.	NM	6	Sample collected from 11.5-12 feet for VOC and radiological analysis.
10							
11							
12							
13				Borehole was completed at 12 feet on 10/13/02. Groundwater was encountered at approximately 5.5 feet during drilling.			
14							
15							
16							
17							
18							
19							
20							
21							
22							
23							
24							
25							

Logged by: C. McMahon

Project No: 27010-039-007
Project: Soil Borings Fall 2002
Client: GTEOSI
Location: Hicksville, NY
Date Drilled: 10/13/02
Sampler Type: Geoprobe Macrosampler

Log of Boring: U-65A

URS
1701 Golf Road, Suite 1000
Rolling Meadows, IL 60008

Depth (feet)	Recovery (inches)	Blows/Foot	USCS Symbol	Description	Headspace (ppm)	PID sample screen (ppm)	Remarks
1	43	NA		Asphalt surface overlying subbase sand and gravel overlying concrete. Drilling refusal at 2 feet in concrete.	NM	NA	No samples collected for analysis.
2							
3				Drilling refusal at 2 feet.			
4							
5							
6							
7							
8							
9							
10							
11							
12							
13							
14							
15							
16							
17							
18							
19							
20							
21							
22							
23							
24							
25							

Logged by: C. McMahon

Project No: 27010-039-007
Project: Soil Borings Fall 2002
Client: GTEOSI
Location: Hicksville, NY
Date Drilled: 10/13/02
Sampler Type: Geoprobe Macrosampler

Log of Boring: U-65B

URS
1701 Golf Road, Suite 1000
Rolling Meadows, IL 60008

Depth (feet)	Recovery (inches)	Blows/Foot	USCS Symbol	Description	Headspace (ppm)	PID sample screen (ppm)	Remarks
1				Asphalt surface overlying subbase sand and gravel overlying concrete.		3	Sample collected from 1.5-2 feet for VOC analysis, and 2.5-3 feet for radiological analysis.
2	43	NA		***Sand (SW)*** Brownish yellow fine to coarse sand, some gravel, subangular to subround, loose, dry.	NM	6	
3						30	
4				***Silt (ML)*** Dark brown silt, trace fine sand and organics, medium dense, moist.		23	
5				***Sand (SW)*** Brownish yellow fine to coarse sand, little gravel, subround to round, loose, moist.		17	Sample collected from 6 feet for VOC analysis.
6	38	NA			NM	19	
7				***Silt (ML)*** Brownish yellow silt, trace gravel and fine sand, subround to round, dense, moist.		4	
8						9	
9				***Sand (SW)*** Brownish yellow to yellowish brown sand, some gravel and intermittent silt layers, subround to round, loose, dry.		11	
10	36	NA			NM	10	
11						8	Sample collected from 11.5-12 feet for radiological analysis.
12							
13				Borehole was completed at 12 feet on 10/13/02. Groundwater was not encountered during drilling.			
14							
15							
16							
17							
18							
19							
20							

Logged by: C. McMahon

Project No: 27010-039-007
Project: Soil Borings Fall 2002
Client: GTEOSI
Location: Hicksville, NY
Date Drilled: 10/13/02
Sampler Type: Geoprobe Macrosampler

Log of Boring: U-66

URS
1701 Golf Road, Suite 1000
Rolling Meadows, IL 60008

Depth (feet)	Recovery (inches)	Blows/Foot	USCS Symbol	Description	Headspace (ppm)	PID sample screen (ppm)	Remarks
1	43	NA		***Sand (SW)*** Brown to yellowish brown sand, little gravel and silt, subround to round, medium dense, moist.	NM	3	Sample collected from 2-2.5 feet for radiological analysis, and 3 feet for VOC analysis.
2						5	
3				Grades to dark brown with red brick, fine to coarse, loose, dry (Fill).		21	
4						5	
5	38	NA		Grades to brownish yellow to yellowish brown, fine to coarse, some gravel, subround to round, loose, dry.	NM	4	
6						6	
7						5	Sample collected from 7.5-8 feet for radiological analysis.
8				Borehole was completed at 8 feet on 10/13/02. Groundwater was not encountered during drilling.			
9							
10							
11							
12							
13							
14							
15							
16							
17							
18							
19							
20							
21							
22							
23							
24							
25							

Logged by: C. McMahon

Project No: 27010-039-007
Project: Soil Borings Fall 2002
Client: GTEOSI
Location: Hicksville, NY
Date Drilled: 10/13/02
Sampler Type: Geoprobe Macrosampler

Log of Boring: U-67

URS
1701 Golf Road, Suite 1000
Rolling Meadows, IL 60008

Depth (feet)	Recovery (inches)	Blows/Foot	USCS Symbol	Description	Headspace (ppm)	PID sample screen (ppm)	Remarks
1–4	43	NA		***Sand (SW)*** Asphalt surface overlying dark greyish brown fine to coarse sand, little gravel, angular to round, loose, dry. Grades to brownish yellow to brown. Grades to light grey, fine to medium.	NM	0	Sample collected from 2-2.5 feet for radiological analysis.
4–6				***Silt (ML)*** Dark brown to yellowish brown silt, little gravel and trace clay, subround to round, medium dense, moist.			
6–8	42	NA		***Sand (SW)*** Brownish yellow to yellowish brown fine to coarse sand, some gravel, subround to round, loose, dry.	NM	0	Sample collected from 7.5-8 feet for radiological analysis.
8–20				Borehole was completed at 8 feet on 10/13/02. Groundwater was not encountered during drilling.			

Logged by: C. McMahon

Project No: 27010-039-007
Project: Soil Borings Fall 2002
Client: GTEOSI
Location: Hicksville, NY
Date Drilled: 10/13/02
Sampler Type: Geoprobe Macrosampler

Log of Boring: U-68

URS
1701 Golf Road, Suite 1000
Rolling Meadows, IL 60008

Depth (feet)	Recovery (inches)	Blows/Foot	USCS Symbol	Description	Headspace (ppm)	PID sample screen (ppm)	Remarks
1–4	38	NA		***Sand (SW)*** Asphalt surface overlying dark greyish brown fine to coarse sand, little gravel, subround to round, fine to coarse, loose, dry. Grades to dark brown with some gravel and little silt, subround to round, fine to coarse, medium dense, moist.	NM	105 NR	NR = not recorded Sample collected from 0.5-1 feet for VOC analysis. Sample collected from 2-3 feet for radiological analysis and from 4 feet for VOC analysis.
4–8	44	NA		Grades to yellowish brown at approximately 3' bgs, wet. Grades to trace silt at 4' bgs, moist.	NM	NR	Sample collected from 6.5-8 feet for radiological analysis.
8–25				Borehole was completed at 8 feet on 10/13/02. Groundwater was not encountered during drilling.			

Logged by: C. McMahon

Project No: 27010-039-007
Project: Soil Borings Fall 2002
Client: GTEOSI
Location: Hicksville, NY
Date Drilled: 10/13/02
Sampler Type: Geoprobe Macrosampler

Log of Boring: U-69

URS
1701 Golf Road, Suite 1000
Rolling Meadows, IL 60008

Depth (feet)	Recovery (inches)	Blows/Foot	USCS Symbol	Description	Headspace (ppm)	PID sample screen (ppm)	Remarks
1	35	NA		***Sand (SW)*** Asphalt surface overlying dark brown to yellowish brown fine to coarse sand, some gravel and trace silt, subangular to subround, medium dense, moist.	NM	60	NR = not recorded Sample collected at 0.5 feet for VOC analysis.
2							
3				***Silt (ML)*** Dark brown to brown grading to brownish yellow to yellowish brown silt, little gravel and trace fine sand and clay, subround to round, dense, dry.		NR	
4							
5	35	NA		***Sand (SW)*** Brownish yellow to yellowish brown fine to coarse sand, some gravel, subround to round, loose, dry.	NM	NR	
6							
7							
8				Borehole was completed at 8 feet on 10/13/02. Groundwater was not encountered during drilling.			
9							
10							
11							
12							
13							
14							
15							
16							
17							
18							
19							
20							
21							
22							
23							
24							
25							

Logged by: C. McMahon

Project No: 27010-039-007
Project: Soil Borings Fall 2002
Client: GTEOSI
Location: Hicksville, NY
Date Drilled: 10/14/02
Sampler Type: Geoprobe Macrosampler

Log of Boring: U-70

URS
1701 Golf Road, Suite 1000
Rolling Meadows, IL 60008

Depth (feet)	Recovery (inches)	Blows/Foot	USCS Symbol	Description	Headspace (ppm)	PID sample screen (ppm)	Remarks
1–4	37	NA		***Sand (SW)*** Asphalt surface overlying, dark greyish brown fine to coarse sand, little gravel, subangular to round, loose, dry. Grades to yellowish brown to brown with some gravel, subround to round, fine to coarse, loose, moist.	4.6	3.7	Sample collected from 0.5-1 feet for VOC analysis. Sample collected from 2.5-3 feet for radiological analysis.
5–8	42	NA			NM	0	Sample collected from 7.5-8 feet for radiological analysis.
9–25				Borehole was completed at 8 feet on 10/14/02. Groundwater was not encountered during drilling.			

Logged by: P. Rabideau

Project No: 27010-039-007
Project: Soil Borings Fall 2002
Client: GTEOSI
Location: Hicksville, NY
Date Drilled: 10/14/02
Sampler Type: Geoprobe Macrosampler

Log of Boring: U-71

URS
1701 Golf Road, Suite 1000
Rolling Meadows, IL 60008

Depth (feet)	Recovery (inches)	Blows/Foot	USCS Symbol	Description	Headspace (ppm)	PID sample screen (ppm)	Remarks
1–2	45	NA		***Sand (SW)*** Asphalt surface overlying dark greyish brown fine to coarse sand, little gravel, angular to round, loose, dry.	13.3	11 2.1 0.2	Sample collected from 0.5-1 feet for VOC analysis, and from 1.5-2 feet for radiological analysis.
2–4				***Silt (ML)*** Dark brown to brown grading to yellowish brown silt, with gravel and trace fine sand and organics, subround to round, dense, dry.	NM		
4–6	43	NA		***Sand (SW)*** Brownish yellow to yellowish brown fine to coarse sand, some gravel, subround to round, fine to coarse, loose, dry.	NM	NR	Sample collected from 7.5-8 feet for radiological analysis.
6–8							
8–25				Borehole was completed at 8 feet on 10/14/02. Groundwater was not encountered during drilling.			

Logged by: P. Rabideau

Project No: 27010-039-007
Project: Soil Borings Fall 2002
Client: GTEOSI
Location: Hicksville, NY
Date Drilled: 10/14/02
Sampler Type: Geoprobe Macrosampler

Log of Boring: U-72

URS
1701 Golf Road, Suite 1000
Rolling Meadows, IL 60008

Depth (feet)	Recovery (inches)	Blows/Foot	USCS Symbol	Description	Headspace (ppm)	PID sample screen (ppm)	Remarks
1–4	28	NA		***Sand (SW)*** Asphalt surface overlying dark greyish brown fine to coarse sand, little gravel and trace silt, angular to round, loose, dry. Grades to brown to yellowish brown with little silt, medium dense, moist.	NM	0	Sample collected from 2.5-3.5 feet for radiological analysis.
5–8	26	NA		***Silt (ML)*** Dark brown to brown silt, trace gravel and fine sand, subround to round, medium dense, moist. ***Sand (SW)*** Brownish yellow to yellowish brown sand, some gravel, subround to round, loose, dry.	NM	0	Sample collected from 7.5-8 feet for VOC analysis.
9–25				Borehole was completed at 8 feet on 10/14/02. Groundwater was not encountered during drilling.			

Logged by: P. Rabideau

Project No: 27010-039-007
Project: Soil Borings Fall 2002
Client: GTEOSI
Location: Hicksville, NY
Date Drilled: 10/14/02
Sampler Type: Geoprobe Macrosampler

Log of Boring: U-73

URS
1701 Golf Road, Suite 1000
Rolling Meadows, IL 60008

Depth (feet)	Recovery (inches)	Blows/Foot	USCS Symbol	Description	Headspace (ppm)	PID sample screen (ppm)	Remarks
1–3	34	NA		***Sand (SW)*** Concrete surface overlying dark brown to yellowish brown fine to coarse sand, some gravel and trace silt, subround to round, loose, dry.	0	NR	Sample collected from 2-2.5 feet for radiological analysis, and from 2.5-2.8 feet for VOC analysis.
4–7	43	NA		***Silt (ML)*** Dark brown to black silt, trace gravel and fine sand, subround to round, dense, organics, dry. Grades to brownish yellow to light yellowish brown, medium dense, moist. ***Sand (SW)*** Brownish yellow to yellowish brown fine to coarse sand, some gravel, subround to round, loose, dry.	NM	2.4	Sample collected from 7.5-8 feet for radiological analysis.
8–25				Borehole was completed at 8 feet on 10/14/02. Groundwater was not encountered during drilling.			

Logged by: P. Rabideau

Project No: 27010-039-007
Project: Soil Borings Fall 2002
Client: GTEOSI
Location: Hicksville, NY
Date Drilled: 10/14/02, 10/22/02
Sampler Type: Geoprobe Macrosampler

Log of Boring: U-74/74B

URS
1701 Golf Road, Suite 1000
Rolling Meadows, IL 60008

Depth (feet)	Recovery (inches)	Blows/Foot	USCS Symbol	Description	Headspace (ppm)	PID sample screen (ppm)	Remarks
1	42	NA		***Sand (SW)*** Asphalt surface overlying dark greyish brown fine to coarse sand, some gravel and trace silt, subround to subangular, loose, dry.	NM	207 82.3	
2						65.5	
3				Grades to dark brown with little gravel.		101 678	
4				***Silt (ML)*** Dark brown to light yellowish brown silt with fine sand and clay, medium dense, organics, moist.		1736	Sample collected from 4 feet from U-74 for VOC analysis.
5						566 562	
6	37	NA		***Sand (SW)*** Brownish yellow to yellowish brown fine to coarse sand, little gravel, subround to round.	NM	296	
7						116	
8						115	
9							
10	12	NA			NM	298	
11						313	Sample colelcted from 11.5-12 feet from U-74 for radiological analysis.
12						625	
13						652 885	
14	16	NA			NM	592	
15						521	
16						360	
17						605	
18	NR	NA			NA	531	Sample colelcted from 19.5 feet from U-74B for radiological analysis, and at 20 feet for VOC analysis.
19						633	
20						268	
21				Borehole U-74 was completed at 16 feet on 10/14/02. Borehole U-74B was sampled from 12 to 20 feet on 10/22/02. Groundwater was not encountered during drilling.			
22							
23							
24							
25							

Logged by: P. Rabideau

Project No: 27010-039-007
Project: Soil Borings Fall 2002
Client: GTEOSI
Location: Hicksville, NY
Date Drilled: 10/14/02
Sampler Type: Geoprobe Macrosampler

Log of Boring: U-75A

URS
1701 Golf Road, Suite 1000
Rolling Meadows, IL 60008

Depth (feet)	Recovery (inches)	Blows/Foot	USCS Symbol	Description	Headspace (ppm)	PID sample screen (ppm)	Remarks
1				***Sand Fill (SW)***			NR = not recorded
2	NR	NA		Asphalt surface overlying dark greyish brown to brown fine to coarse sand, little gravel and silt, subround to round, medium dense, dry (Fill).	NM	NR	
3						3.7	
4				3" of concrete at approximately 4' bgs.		10.7	Sample collected from 4-4.3 feet for VOC analysis.
5						1.6	
6	NR	NA			NM	3.9	
7						4.6	Sample collected from 7-7.5 feet for radiological analysis.
8						2.6	
9						2.1	
10				Borehole was completed at 8 feet on 10/14/02. Groundwater was not encountered during drilling.			
11							
12							
13							
14							
15							
16							
17							
18							
19							
20							
21							
22							
23							
24							
25							

Logged by: P. Rabideau

Project No: 27010-039-007
Project: Soil Borings Fall 2002
Client: GTEOSI
Location: Hicksville, NY
Date Drilled: 10/14/02
Sampler Type: Geoprobe Macrosampler

Log of Boring: U-75B

URS
1701 Golf Road, Suite 1000
Rolling Meadows, IL 60008

Depth (feet)	Recovery (inches)	Blows/Foot	USCS Symbol	Description	Headspace (ppm)	PID sample screen (ppm)	Remarks
1–4	38	NA		***Sand Fill (SW)*** Asphalt surface overlying dark greyish brown to brown fine to coarse sand, little gravel and silt, subround to round, medium dense, fill, moist.	NM	3.1 5.2	Sample collected from 2.5-3' for radiological analysis.
5–8	15	NA		Dark grey silt and gravel observed approximately 7.8' bgs.	NM	3.7 7.5 4.3	Sample collected from 6-6.3 feet for VOC analysis, and 6.5-7 feet for radiological analysis.
9–25				Borehole was completed at 8 feet on 10/14/02. Groundwater was not encountered during drilling.			

Logged by: P. Rabideau

Project No: 27010-039-007
Project: Soil Borings 2002
Client: GTEOSI
Location: Hicksville, NY
Date Drilled: 10/14/02
Sampler Type: Geoprobe Macrosampler

Log of Boring: U-75C

URS
1701 Golf Road, Suite 1000
Rolling Meadows, IL 60008

Depth (feet)	Recovery (inches)	Blows/Foot	USCS Symbol	Description	Headspace (ppm)	PID sample screen (ppm)	Remarks
1				***Sand (SW)***			No samples collected for analysis.
2	31	NA		Dark brown to yellowish brown fine to coarse sand, some gravel, subround to round, medium dense, dry.	NM	3.1	
3							
4						2.7	
5						4.3	
6	22	NA			NM	4.7	
7						6.7	
8						5.9	
9				Borehole was completed at 8 feet on 10/14/02. Groundwater was not encountered during drilling.			
10							
11							
12							
13							
14							
15							
16							
17							
18							
19							
20							
21							
22							
23							
24							
25							

Logged by: P. Rabideau

Project No: 27010-039-007
Project: Soil Borings Fall 2002
Client: GTEOSI
Location: Hicksville, NY
Date Drilled: 10/14/02
Sampler Type: Geoprobe Macrosampler

Log of Boring: U-75D

URS
1701 Golf Road, Suite 1000
Rolling Meadows, IL 60008

Depth (feet)	Recovery (inches)	Blows/Foot	USCS Symbol	Description	Headspace (ppm)	PID sample screen (ppm)	Remarks
1–4	39	NA		***Sand (SW)*** Dark brown to brown fine to coarse sand, some gravel and little silt, subround to round, medium dense, dry, (Fill).	NM	6.8 9.7	No samples collected for analysis.
5–8	16	NA		Concrete.	NM NM	5.6 6.6	
8–12	15	NA		Wood. ***Sand and Gravel (SW-GW)*** Dark brown to black fine to coarse sand and gravel, little silt, subround to round gravel, medium dense, dry.	NM	NR	
13–25				Borehole was completed at 12 feet on 10/14/02. Groundwater was not encountered during drilling.			

Logged by: P. Rabideau

Project No: 27010-039-007
Project: Soil Borings Fall 2002
Client: GTEOSI
Location: Hicksville, NY
Date Drilled: 10/14/02
Sampler Type: Geoprobe Macrosampler

Log of Boring: U-75E

URS
1701 Golf Road, Suite 1000
Rolling Meadows, IL 60008

Depth (feet)	Recovery (inches)	Blows/Foot	USCS Symbol	Description	Headspace (ppm)	PID sample screen (ppm)	Remarks
1–4	36	NA		***Sand (SW)*** Asphalt surface overlying dark grey fine to coarse sand, little gravel and silt, angular to subangular, loose, dry. Grades to dark brown, subround to round.	NM	0	
4–8	18	NA		(Open borehole 4-6' bgs. No recovery.) Grades to light grey with little gravel, subround to round, fine to coarse, loose, dry. Grades to dark brown with little gravel and silt, moist.	NM	0	
8–12	11	NA			NM	0	Sample collected from 11-11.5' for metals and Nickel analysis, and from 11.5-12 feet for radiological analysis.
12–25				Borehole was completed at 12 feet on 10/14/02. Groundwater was not encountered during drilling.			

Logged by: P. Rabideau

Project No: 27010-039-007
Project: Soil Borings Fall 2002
Client: GTEOSI
Location: Hicksville, NY
Date Drilled: 10/16/02
Sampler Type: Geoprobe Macrosampler

Log of Boring: U-76

URS
1701 Golf Road, Suite 1000
Rolling Meadows, IL 60008

Depth (feet)	Recovery (inches)	Blows/Foot	USCS Symbol	Description	Headspace (ppm)	PID sample screen (ppm)	Remarks
1-4	37	NA		***Sand (SW)*** Dark greyish brown fine to coarse sand, some gravel and little silt, subround to round, loose, wet. Grades to brown to brownish yellow with some gravel and coarse sand, subround to round, fine to medium, dry.	NM	0	Sample collected from 1-2 feet for radiological analysis.
5-8	36	NA		Grades to trace silt.	NM	0	Sample collected from 6.5-7 feet for VOC analysis, and 7-8 feet for radiological analysis..
9-25				Borehole was completed at 8 feet on 10/16/02. Groundwater was not encountered during drilling.			

Logged by: P. Rabideau

Project No: 27010-039-007
Project: Soil Borings Fall 2002
Client: GTEOSI
Location: Hicksville, NY
Date Drilled: 10/16/02
Sampler Type: Geoprobe Macrosampler

Log of Boring: U-77

URS
1701 Golf Road, Suite 1000
Rolling Meadows, IL 60008

Depth (feet)	Recovery (inches)	Blows/Foot	USCS Symbol	Description	Headspace (ppm)	PID sample screen (ppm)	Remarks
1–3	37	NA		***Sand (SW)*** Dark greyish brown fine to coarse sand, some gravel and trace silt, angular to round, loose, dry. Grades to brownish yellow.	NM	0	Sample collected from 2.5-3 feet for radiological analysis.
4–7	38	NA		***Silt (ML)*** Dark brown to black silt, dense, organics, dry. Grades to brownish yellow with little sand, fine to medium, medium dense. ***Sand (SW)*** Brownish yellow to yellowish brown fine to coarse sand, some gravel, subround to round, loose, dry.	NM	0	Sample collected from 7.5-8 feet for radiological analysis.
8				Brown silt observed approximately 7.7' bgs.			
9–25				Borehole was completed at 8 feet on 10/16/02. Groundwater was not encountered during drilling.			

Logged by: P. Rabideau

Project No: 27010-039-007
Project: Soil Borings Fall 2002
Client: GTEOSI
Location: Hicksville, NY
Date Drilled: 10/17/02
Sampler Type: Geoprobe Macrosampler

Log of Boring: U-78

URS
1701 Golf Road, Suite 1000
Rolling Meadows, IL 60008

Depth (feet)	Recovery (inches)	Blows/Foot	USCS Symbol	Description	Headspace (ppm)	PID sample screen (ppm)	Remarks
1–4	26	NA		***Sand (SW)*** Dark greyish brown fine to coarse sand, some gravel and little silt, angular to round, loose, dry. Grades to brown to brownish yellow with little gravel, subround to round.	NM	0	Samples collected 2.5-3.5 feet for radiological analysis.
4–8	36	NA		***Silt (ML)*** Dark brown to brownish yellow silt, trace gravel and organics, subround to round, loose, dry. ***Sand (SW)*** Brownish yellow to yellowish brown fine to coarse sand, some gravel, subround to round, loose, dry.	NM	0	Samples collected 7.5-8 feet for radiological analysis.
8–25				Borehole was completed at 8 feet on 10/17/02. Groundwater was not encountered during drilling.			

Logged by: P. Rabideau

Project No: 27010-039-007
Project: Soil Borings Fall 2002
Client: GTEOSI
Location: Hicksville, NY
Date Drilled: 10/17/02
Sampler Type: Geoprobe Macrosampler

Log of Boring: U-79C

URS
1701 Golf Road, Suite 1000
Rolling Meadows, IL 60008

Depth (feet)	Recovery (inches)	Blows/Foot	USCS Symbol	Description	Headspace (ppm)	PID sample screen (ppm)	Remarks
1–4	22	NA		***Silt (ML)*** Yellowish brown to dark brown silt, trace fine sand and organics, loose, dry.	NM	0	Sample collected from 3-3.5 feet for radiological analyies.
4–8	37	NA		Grades to pale yellow, medium dense, moist. ***Sand (SW)*** Brownish yellow to yellowish brown fine to coarse sand, some gravel, subround to round, loose, dry.	NM	0	Sample collected from 7.5-8 feet for radiological analyies.
8–25				Borehole was completed at 8 feet on 10/17/02. Groundwater was not encountered during drilling.			

Logged by: P. Rabideau

Project No: 27010-039-007
Project: Soil Borings Fall 2002
Client: GTEOSI
Location: Hicksville, NY
Date Drilled: 10/18/02
Sampler Type: Geoprobe Macrosampler

Log of Boring: U-80

URS
1701 Golf Road, Suite 1000
Rolling Meadows, IL 60008

Depth (feet)	Recovery (inches)	Blows/Foot	USCS Symbol	Description	Headspace (ppm)	PID sample screen (ppm)	Remarks
1–4	31	NA		***Silt (ML)*** 6" concrete surface overlying brownish yellow silt, trace gravel, subround to round, dense, dry.	NM	0	No samples collected for analysis.
				Sand Fill (SW) Brownish yellow to dark brown to black fine to coarse sand, some gravel and slag, subround to round, medium dense, dry (Fill).			
				Silt (ML) Dark brown silt observed approximately 3.8' bgs (Fill).			
5–25				Borehole was completed at 4 feet on 10/18/02. Groundwater was not encountered during drilling.			

Logged by:

Project No: 27010-039-007
Project: Soil Borings Fall 2002
Client: GTEOSI
Location: Hicksville, NY
Date Drilled: 10/18/02
Sampler Type: Geoprobe Macrosampler

Log of Boring: U-81

URS
1701 Golf Road, Suite 1000
Rolling Meadows, IL 60008

Depth (feet)	Recovery (inches)	Blows/Foot	USCS Symbol	Description	Headspace (ppm)	PID sample screen (ppm)	Remarks
1	24	NA		***Sand (SW)*** Brown sand, some gravel and silt, subround to round, medium dense, moist.	NM	2.3 1.1	
2							
3						0.7	
4				Grades to dark brown to black with little gravel and silt, dry.		5.4	
5	27	NA		Grades to brownish yellow to yellowish brown with some gravel and trace silt, loose.	NM	2.8 3.1	Sample collected from 7-7.3 feet for VOC analysis, and 7.5-8 feet for radiological analysis.
6						5.5	
7						2.3	
8				Borehole was completed at 8 feet on 10/18/02. Groundwater was not encountered during drilling.			
9							
10							
11							
12							
13							
14							
15							
16							
17							
18							
19							
20							
21							
22							
23							
24							
25							

Logged by: P. Rabideau

Project No: 27010-039-007
Project: Soil Borings Fall 2002
Client: GTEOSI
Location: Hicksville, NY
Date Drilled: 10/18/02
Sampler Type: Geoprobe Macrosampler

Log of Boring: U-82

URS
1701 Golf Road, Suite 1000
Rolling Meadows, IL 60008

Depth (feet)	Recovery (inches)	Blows/Foot	USCS Symbol	Description	Headspace (ppm)	PID sample screen (ppm)	Remarks
1–4	37	NA		***Sand (SW)*** Dark greyish brown fine to coarse sand, some gravel and little silt, angular to subangular, loose, dry. Grades to brown to very dark brown with trace concrete, subround to round, fill.	NM	0	Sample collected from 1.5-2 feet for radiological analysis.
4–8	35	NA		***Silt (ML)*** Dark brown silt, trace sand, medium to coarse, medium dense, dry. ***Sand (SW)*** Brown to brownish yellow fine to coarse sand, some gravel and little silt, subround to round, medium dense, moist.	NM	0	
8–12	37	NA		***Silt (ML)*** Pale yellow silt, little gravel and fine sand, trace clay, subround to round, medium dense, moist. Grades to no gravel. ***Sand (SW)*** Brownish yellow to yellowish brown sand, some gravel, subround to round, fine to coarse, loose, dry.	NM	0	Sample collected from 11-11.3 feet for metals analysis, and from 11.5-12 feet for radiological analysis.
12–25				Borehole was completed at 12 feet on 10/18/02. Groundwater was not encountered during drilling.			

Logged by: P. Rabideau

Project No: 27010-039-007
Project: Soil Borings Fall 2002
Client: GTEOSI
Location: Hicksville, NY
Date Drilled: 10/18/02
Sampler Type: Geoprobe Macrosampler

Log of Boring: U-83

URS
1701 Golf Road, Suite 1000
Rolling Meadows, IL 60008

Depth (feet)	Recovery (inches)	Blows/Foot	USCS Symbol	Description	Headspace (ppm)	PID sample screen (ppm)	Remarks
1–4	38	NA		***Sand (SW)*** Dark greyish brown fine to coarse sand, little gravel and trace silt, angular to subangular, loose, dry (Fill). Grades to brown to dark brown with some gravel and little silt, subround to round, fine to coarse, medium dense, moist.	NM	0	Sample collected from 2.5-3 feet for radiological analysis.
4–5				Concrete.			
5–8	37	NA		***Silt (ML)*** Dark brown silt, little gravel and fine to medium sand, subround to round, dense, dry.	NM	0	
8–12	32	NA		***Sand (SW)*** Dark brown to pale yellow fine to coarse sand, little gravel and silt, subround to round, dense, moist. Grades to brownish yellow to yellowish brown.	NM	0	Sample collected from 11.5-12 feet for radiological analysis.
12–25				Borehole was completed at 12 feet on 10/18/02. Groundwater was not encountered during drilling.			

Logged by: P. Rabideau

Project No: 27010-039-007
Project: Soil Borings Fall 2002
Client: GTEOSI
Location: Hicksville, NY
Date Drilled: 10/19/02
Sampler Type: Geoprobe Macrosampler

Log of Boring: U-84

URS
1701 Golf Road, Suite 1000
Rolling Meadows, IL 60008

Depth (feet)	Recovery (inches)	Blows/Foot	USCS Symbol	Description	Headspace (ppm)	PID sample screen (ppm)	Remarks
1–4	30	NA		***Sand (SW)*** Dark grey to dark brown fine to coarse sand, some angular to subround gravel and little silt, loose, dry. Grades to strong brown.	NM	0	Sample collected from 2.5-3 feet for radiological analysis.
5–8	48	NA		***Silt (ML)*** Dark brown with some gravel and little sand, subround to round, fine to coarse, loose, moist. ***Sand (SW)*** Brownish yellow with some gravel and little silt, subangular to subround, fine to coarse, loose, dry. Grades to little gravel, subround to round.	NM	0	Sample collected from 7.5 feet forVOC analysis, and 7.5-8 feet for radiological analysis.
9–25				Borehole was completed at 8 feet on 10/19/02. Groundwater was not encountered during drilling.			

Logged by: C. McMahon

Project No: 27010-039-007
Project: Soil Borings Fall 2002
Client: GTEOSI
Location: Hicksville, NY
Date Drilled: 10/18/02
Sampler Type: Geoprobe Macrosampler

Log of Boring: U-85

URS
1701 Golf Road, Suite 1000
Rolling Meadows, IL 60008

Depth (feet)	Recovery (inches)	Blows/Foot	USCS Symbol	Description	Headspace (ppm)	PID sample screen (ppm)	Remarks
1–4	34	NA		***Sand (SW)*** Dark greyish brown fine to coarse sand, some gravel and little silt, angular to subangular, loose, dry. Grades to dark brown to yellowish brown with trace gravel.	NM	0	Sample collected from 2.5-3 feet for radiological analysis.
4–8	33	NA		***Silt (ML)*** Dark brown silt, loose, organics, dry. Grades to brown to pale yellow. ***Sand (SW)*** Brownish yellow to yellowish brown sand, some gravel and little silt, subround to round, loose, dry.	NM	0	Sample collected from 7.5-8 feet for radiological analysis.
8–25				Borehole was completed at 8 feet on 10/18/02. Groundwater was not encountered during drilling.			

Logged by: P. Rabideau

Project No: 27010-039-007
Project: Soil Borings Fall 2002
Client: GTEOSI
Location: Hicksville, NY
Date Drilled: 10/19/02
Sampler Type: Geoprobe Macrosampler

Log of Boring: U-86A

URS
1701 Golf Road, Suite 1000
Rolling Meadows, IL 60008

Depth (feet)	Recovery (inches)	Blows/Foot	USCS Symbol	Description	Headspace (ppm)	PID sample screen (ppm)	Remarks
1				***Sand and Gravel (SW-GW)*** Dark grey fine to coarse sand and gravel, little silt, angular to subangular, loose, moist.			No samples collected for analysis.
2	24	NA			NM	0	
3				***Sand (SW)*** Dark brown sand, some gravel subangular to round.			
4							
5							
6	6	NA			NM	0	
7							
8				Grades to brown to reddish yellow, dry.			
9							
10	14	NA			NM	0	
11							
12							
13				Borehole was completed at 12 feet on 10/19/02. Groundwater was not encountered during drilling.			
14							
15							
16							
17							
18							
19							
20							
21							
22							
23							
24							
25							

Logged by: C. McMahon

Project No: 27010-039-007
Project: Soil Borings Fall 2002
Client: GTEOSI
Location: Hicksville, NY
Date Drilled: 10/19/02
Sampler Type: Geoprobe Macrosampler

Log of Boring: U-86B

URS
1701 Golf Road, Suite 1000
Rolling Meadows, IL 60008

Depth (feet)	Recovery (inches)	Blows/Foot	USCS Symbol	Description	Headspace (ppm)	PID sample screen (ppm)	Remarks
1–4	30	NA		***Sand and Gravel (SW-GW)*** Dark grey to black fine to coarse sand and gravel, little silt, loose, moist, (fill) ***Sand (SW)*** Dark brown fine to coarse sand, little gravel and some silt, subangular to round, loose, moist (Fill).	NM	NR	Sample collected from 2.5-3 feet for radiological analysis.
4–8	36	NA		2" concrete ***Silt (ML)*** Grey silt, little gravel and fine to coarse sand, subround to round, medium dense, moist.	NM	NR	
8–12	37	NA		***Sand (SW)*** Reddish yellow to brown fine to coarse sand with some gravel, subround to round, loose, dry.	NM	NR	
12–16	32	NA		Grades to black to dark grey. Grades to reddish yellow to brown.	NM	0.9	Sample collected from 15.5-16 feet for VOC analysis.
16–20	27	NA			NM	0.3	Sample collected from 19.5-20 feet for radiological analysis.
20–25				Borehole was completed at 20 feet on 10/19/02. Groundwater was not encountered during drilling.			

Logged by: C. McMahon

Project No: 27010-039-007
Project: Soil Borings Fall 2002
Client: GTEOSI
Location: Hicksville, NY
Date Drilled: 10/18/02
Sampler Type: Geoprobe Macrosampler

Log of Boring: U-87

URS
1701 Golf Road, Suite 1000
Rolling Meadows, IL 60008

Depth (feet)	Recovery (inches)	Blows/Foot	USCS Symbol	Description	Headspace (ppm)	PID sample screen (ppm)	Remarks
1–3	28	NA		***Sand (SW)*** Dark greyish brown fine to coarse sand, some gravel and little silt, angular to subangular, loose, dry. Grades to brown to yellowish brown.	NM	0	Sample collected from 2.5-3 feet for radiological analysis.
4				***Silt (ML)*** Dark brown to pale yellow silt, loose, organics, dry.			
5–7	35	NA		***Sand (SW)*** Brownish yellow to yellowish brown fine to coarse sand, some gravel and little silt, subround to round, loose, dry.	NM	0	Sample collected from 5.5-8 feet for VOC analysis, and 5.8-6 feet for metals analysis, and 6.5-8 feet for radiological analysis.
8				Borehole was completed at 8 feet on 10/18/02. Groundwater was not encountered during drilling.			
9–25							

Logged by: P. Rabideau

Project No: 27010-039-007
Project: Soil Borings Fall 2002
Client: GTEOSI
Location: Hicksville, NY
Date Drilled: 10/18/02
Sampler Type: Geoprobe Macrosampler

Log of Boring: U-88

URS
1701 Golf Road, Suite 1000
Rolling Meadows, IL 60008

Depth (feet)	Recovery (inches)	Blows/Foot	USCS Symbol	Description	Headspace (ppm)	PID sample screen (ppm)	Remarks
1	29	NA		***Sand (SW)*** 6" concrete surface overlying brownish yellow to brown fine to medium sand, little gravel, subround to round, medium dense, moist.	NM	1.7	Sample collected from 4-4.5 feet for VOC analysis.
2						5.1	
3						4.7	
4	20	NA		Grades to some gravel, fine to coarse.	NM	5.4	
5						11.1	
6						5.1	
7						1.3	
8				***Silt (ML)*** Light greenish grey silt, medium dense, moist.		1.9	
9						1.7	
10				Borehole was completed at 8 feet on 10/18/02. Groundwater was not encountered during drilling.			
11							
12							
13							
14							
15							
16							
17							
18							
19							
20							
21							
22							
23							
24							
25							

Logged by: P. Rabideau

Project No: 27010-039-007
Project: Soil Borings Fall 2002
Client: GTEOSI
Location: Hicksville, NY
Date Drilled: 10/19/02
Sampler Type: Geoprobe Macrosampler

Log of Boring: U-89

URS
1701 Golf Road, Suite 1000
Rolling Meadows, IL 60008

Depth (feet)	Recovery (inches)	Blows/Foot	USCS Symbol	Description	Headspace (ppm)	PID sample screen (ppm)	Remarks
1–4	34	NA		***Sand (SW)*** Dark brown fine to coarse sand, some gravel and silt, subangular to subround, medium dense, moist.	NM	0	Sample collected from 2-3 feet for radiological analysis.
				Silt (ML) Brownish yellow silt, little gravel and fine to coarse sand, subround to round, moist.			
5–8	6	NA		***Sand (SW)*** Dark yellowish brown fine to coarse sand, little gravel.	NM	0	
				Sand and Gravel Fill (SW-GW) Brown fine to coarse sand and gravel, brick and concrete fragments at 8', moist (Fill).			
9–25				Borehole was completed at 8 feet on 10/19/02. Groundwater was not encountered during drilling.			

Logged by: C. McMahon

Project No: 27010-039-007
Project: Soil Borings Fall 2002
Client: GTEOSI
Location: Hicksville, NY
Date Drilled: 10/19/02
Sampler Type: Geoprobe Macrosampler

Log of Boring: U-89B

URS
1701 Golf Road, Suite 1000
Rolling Meadows, IL 60008

Depth (feet)	Recovery (inches)	Blows/Foot	USCS Symbol	Description	Headspace (ppm)	PID sample screen (ppm)	Remarks
1–4	18	NA		***Sand (SW)*** Dark brown fine to coarse sand, some gravel and silt, subangular to round, moist.	NM	0	Sample collected from 2.5-3 feet for radiological analysis.
4–8	36	NA		***Silt (ML)*** Dark brown silt, little sand, fine to coarse, medium dense, moist. ***Sand (SW)*** Dark brown fine to coarse sand, some gravel and little silt, subround to round, moist. Grades to yellowish red with little gravel, loose, dry. ***Silt (ML)*** Grey silt, little sand, fine to coarse, medium dense, moist. ***Sand (SW)*** Brownish yellow fine to coarse sand, little gravel, subround to round, loose, dry. Borehole was completed at 8 feet on 10/19/02. Groundwater was not encountered during drilling.	NM	0	Sample collected from 7.5-8 feet for radiological analysis.
8–25							

Logged by: C. McMahon

Project No: 27010-039-007
Project: Soil Borings Fall 2002
Client: GTEOSI
Location: Hicksville, NY
Date Drilled: 10/18/02
Sampler Type: Geoprobe Macrosampler

Log of Boring: U-90

URS
1701 Golf Road, Suite 1000
Rolling Meadows, IL 60008

Depth (feet)	Recovery (inches)	Blows/Foot	USCS Symbol	Description	Headspace (ppm)	PID sample screen (ppm)	Remarks
1	18	NA	SM / SW / ML	***Silt and Sand (SM)*** Black silt and sand, loose, organics, moist. ***Sand (SW)*** Dark greyish brown fine to coarse sand, little gravel and silt, subangular to angular, loose, dry. ***Silt (ML)*** Brown to dark brown silt, with little fine sand, and organics, medium dense, dry. Grades to pale yellow with little gravel, subround to round.	NM	2.7 1.9 2.3 33.2 1.7 0.7	Sample collected from 1-2 feet for radiological analysis, and from 2-2.3 feet for VOC analysis.
2							
3							
4							
5							
6							
7				Borehole was completed at 4 feet on 10/18/02. Groundwater was not encountered during drilling.			
8							
9							
10							
11							
12							
13							
14							
15							
16							
17							
18							
19							
20							

Logged by: P. Rabideau

Project No: 27010-039-007
Project: Soil Borings Fall 2002
Client: GTEOSI
Location: Hicksville, NY
Date Drilled: 10/18/02
Sampler Type: Geoprobe Macrosampler

Log of Boring: U-91

URS
1701 Golf Road, Suite 1000
Rolling Meadows, IL 60008

Depth (feet)	Recovery (inches)	Blows/Foot	USCS Symbol	Description	Headspace (ppm)	PID sample screen (ppm)	Remarks
1–4	27	NA		***Sand (SW)*** Dark greyish brown fine to coarse sand, some gravel and trace silt and organics, angular to subangular, medium dense, dry.	NM	0	Sample collected at 2-2.3 feet for VOC analysis, and from 2.5-3 feet for radiological analysis.
				Silt (ML) Dark brown silt, little gravel and some fine sand, trace organics, subround to round, wood, concrete, medium dense, dry (Fill).			
				Sand (SW) Brownish yellow to yellowish brown fine to coarse sand, some gravel, subround to round, medium dense, dry.			
				Borehole was completed at 4 feet on 10/18/02. Groundwater was not encountered during drilling.			

Logged by: P. Rabideau

Project No: 27010-039-007
Project: Soil Borings Fall 2002
Client: GTEOSI
Location: Hicksville, NY
Date Drilled: 10/19/02
Sampler Type: Geoprobe Macrosampler

Log of Boring: U-92

URS
1701 Golf Road, Suite 1000
Rolling Meadows, IL 60008

Depth (feet)	Recovery (inches)	Blows/Foot	USCS Symbol	Description	Headspace (ppm)	PID sample screen (ppm)	Remarks
1–4	32	NA		***Sand and Gravel (SW-GW)*** Dark grey to black fine to coarse sand and gravel, some silt, loose, moist. ***Sand (SW)*** Brown to dark brown fine to coarse sand, little gravel, subround to round, loose, dry.	NM	0	Sample collected from 2-2.5 feet for radiological analysis.
5–8	24	NA		Schist fragments at approximately 1.5' bgs. Grades to brown with some silt.	NM	0	
9–12	29	NA		***Sand and Gravel (SW-GW)*** Reddish yellow to brown with fine to coarse gravel and sand, subangular to round, loose, dry. ***Sand (SW)*** Brown fine to coarse sand, some gravel, subround to round, loose, dry.	NM	0	
13–16	34	NA			NM	0	Sample collected from 16.5-17 feet for metals analysis.
17–20	30	NA			NM	0	Sample collected from 19-19.5 feet for VOC analysis, and from 19.5-20 feet to radiological analysis.
21–25				Borehole was completed at 20 feet on 10/19/02. Groundwater was not encountered during drilling.			

Logged by: C. McMahon

Project No: 27010-039-007
Project: Soil Borings Fall 2002
Client: GTEOSI
Location: Hicksville, NY
Date Drilled: 10/19/02
Sampler Type: Geoprobe Macrosampler

Log of Boring: U-93

URS
1701 Golf Road, Suite 1000
Rolling Meadows, IL 60008

Depth (feet)	Recovery (inches)	Blows/Foot	USCS Symbol	Description	Headspace (ppm)	PID sample screen (ppm)	Remarks
1–2	37	NA		***Sand (SW)*** Dark brown fine to coarse sand, some gravel and little silt, subangular to round, loose, moist.	NM	NR	Sample collected from 1-2.5 feet for radiological analysis.
3–4				***Silt (ML)*** Dark brown to black silt, little gravel and some sand, subround to round, fine to coarse, medium dense to loose, dry.			
5–6–7	36	NA		***Sand (SW)*** Light brown to brown fine to coarse sand, some gravel and little silt, subround to round, loose, dry. Grades to brown to dark brown with little gravel and some silt.	NM	NR	
8–9–10	37	NA		***Silt (ML)*** Grey silt, little gravel and sand, subround to round, fine to coarse, wet.	NM	NR	
11–12–13	36	NA		***Sand (SW)*** Reddish yellow to brown fine to coarse sand, some gravel, subround to round, loose, dry. ***Sand and Gravel (SW-GW)*** Reddish yellow fine to coarse sand and gravel, subangular to round, loose, dry.	NM	NR	
14–15						0.4	
16–17–18–19	32	NA		***Sand (SW)*** Reddish yellow fine to coarse sand, some gravel, subround to round, loose, dry.	NM	0.5 0.3 0.1	Sample collected from 17-17.5 feet for metals analysis. Sample collected from 19-19.5 feet for radiological analysis,and 19.5-20 feet for VOC analysis.
20–21–22–23–24–25				Borehole was completed at 20 feet on 10/19/02. Groundwater was encountered at approximately 8 feet during drilling.			

Logged by: C. McMahon

Project No: 27010-039-007
Project: Soil Borings Fall 2002
Client: GTEOSI
Location: Hicksville, NY
Date Drilled: 10/22/02
Sampler Type: Geoprobe Macrosampler

Log of Boring: U-94

URS
1701 Golf Road, Suite 1000
Rolling Meadows, IL 60008

Depth (feet)	Recovery (inches)	Blows/Foot	USCS Symbol	Description	Headspace (ppm)	PID sample screen (ppm)	Remarks
1				***Sand (SW)***		1.6	
2	26	NA		Dark grey sand with some gravel and little silt, subangular to angular, moist.	NM	3.4	Sample collected from 2.5-4 feet for radiological analysis.
3				Grades to dark brown with little gravel and silt, subround to round.		2.1	
4				Grades to dark grey and dark brown with little gravel and some silt.		2.3	
5							
6	28	NA			NM	6.4	
7						4.2	
8						5.4	Sample collected from 9 feet for metals analysis.
9				***Silt (ML)***			
10	34	NA		Dark brown silt with little gravel and fine to coarse sand, subround to round, medium dense, moist.	NM	26.8	Sample collected from 10 feet for VOC analysis.
11				3-inches of bentonite at approximately 10.5' bgs.		20.4	
12				***Sand (SW)***		1.5	Sample collected from 11.5-12 feet for radiological analysis.
13				Reddish yellow fine to coarse sand, little gravel, subround to round, loose, dry.			
14							
15				Borehole was completed at 12 feet on 10/22/02. Groundwater was not encountered during drilling.			
16							
17							
18							
19							
20							
21							
22							
23							
24							
25							

Logged by: C. McMahon

Project No: 27010-039-007
Project: Soil Borings Fall 2002
Client: GTEOSI
Location: Hicksville, NY
Date Drilled: 10/20/02
Sampler Type: Geoprobe Macrosampler

Log of Boring: U-95

URS
1701 Golf Road, Suite 1000
Rolling Meadows, IL 60008

Depth (feet)	Recovery (inches)	Blows/Foot	USCS Symbol	Description	Headspace (ppm)	PID sample screen (ppm)	Remarks
1–4	37	NA		***Sand (SW)*** Dark grey to grey fine to coarse sand, little gravel and silt, angular to subangular, loose, dry. Grades to dark brown with little gravel and some silt, subround to round.	NM	NR	Sample collected from 2.5-3 feet for radiological analysis.
4–8	33	NA		***Silt (ML)*** Dark brown silt, little gravel and sand, subround to round, fine to coarse, black slag-like material, dry. ***Sand (SW)*** Brown fine to coarse sand, some gravel, subround to round, loose, dry.	NM	NR	
8–12	34	NA		Grades to grey with little gravel and some silt. Grades to reddish yellow. ***Silt (ML)*** Grey silt, little fine gravel and some sand, fine to coarse, medium dense, moist. Grades to brown with little sand, fine to medium.	NM	NR	
12–16	38	NA		***Sand (SW)*** Reddish yellow fine to coarse sand, little gravel, subround to round, loose, dry.	NM	5.6 9.7 2.7 6.9	
16–20	34	NA			NM	8.8 7.6 6.3 1.9	Sample collected from 17-17.5 feet for metals and Nickel analysis, from 19-19.5 feet for radiological analysis, and from 19.5-20 feet for VOC analysis.
20–25				Borehole was completed at 20 feet on 10/20/02. Groundwater was not encountered during drilling.			

Logged by: C. McMahon

Project No: 27010-039-007
Project: Soil Borings Fall 2002
Client: GTEOSI
Location: Hicksville, NY
Date Drilled: 10/20/02
Sampler Type: Geoprobe Macrosampler

Log of Boring: U-96/96B

URS
1701 Golf Road, Suite 1000
Rolling Meadows, IL 60008

Depth (feet)	Recovery (inches)	Blows/Foot	USCS Symbol	Description	Headspace (ppm)	PID sample screen (ppm)	Remarks
1–4	31	NA		***Sand (SW)*** Dark grey to grey fine to coarse sand, some gravel, subangular to subround, loose, 3-inches of concrete at approximately 0.25' bgs, dry. Grades to dark brown with some gravel and little concrete fragments and silt, subround to round, fine to coarse, loose, dry.	NM	NR	Sample was collected from 1.5-2.5 feet for Radiological analysis.
5–8	34	NA		***Silt (ML)*** Dark brown silt, little fine gravel and fine to coarse sand, subround to round, dry. ***Sand (SW)*** Reddish yellow to brown fine to coarse sand, some gravel, subround to round, loose, dry.	NM	NR	
9–12	38	NA		Schist fragments at approximately 8.5' bgs. Grades to very pale brown with some gravel and little silt, angular to subround, fine to coarse, loose, dry. ***Silt (ML)*** Brown silt, little gravel and sand, subround to round, fine to coarse, moist.	NM	NR	
13–16	40	NA		***Sand (SW)*** Reddish yellow to brown with little gravel, subround to round, fine to coarse, loose, dry.	NM	7.3 4.9	Sample was collected from 14-15 feet for VOC analysis.
17–20	35	NA			NM NM	5.9 7.9 4.3 3.2	Sample was collected from 19-19.5 feet for Radiological analysis and 19.5-20 feet for VOC analysis.
21–25				Borehole U-96 was completed at 8 feet on 10/19/02. Borehole U-96B was sampled form 0 to 20 feet on 10/20/02. Groundwater was not encountered during drilling.			

Logged by: C. McMahon

Project No: 27010-039-007
Project: Soil Borings Fall 2002
Client: GTEOSI
Location: Hicksville, NY
Date Drilled: 10/22/02
Sampler Type: Geoprobe Macrosampler

Log of Boring: U-97

URS
1701 Golf Road, Suite 1000
Rolling Meadows, IL 60008

Depth (feet)	Recovery (inches)	Blows/Foot	USCS Symbol	Description	Headspace (ppm)	PID sample screen (ppm)	Remarks
1–3	39	NA		***Sand (SW)*** Grey fine to coarse sand, some gravel, subangular to angular, loose, dry. Grades to brown with little gravel and silt, subround to round.	NM	NR	Sample collected from 2.5-3.5 for radiological analysis.
4–6	40	NA		***Silt (ML)*** Dark brown grading to dark yellowish brown silt, little gravel, sand, and organics, subround to round, fine to coarse, medium dense, moist.	NM	1.1	
7–8				***Sand (SW)*** Brown grading to dark brown and brownish yellow fine to coarse sand, little gravel, subround to round, dry.		1.3 2.7	Sample collected from 8 for VOC analysis, and 8.5 feet for metals analysis.
9–11	40	NA		***Sand and Gravel (SW-GW)*** Brown fine to coarse sand and gravel, loose, dry. ***Sand (SW)*** Reddish yellow grading to brown fine to coarse sand, little gravel, subround to round, fine to coarse, loose, dry.	NM	1.1 1.4	
12–14	39	NA			NM	1.7 NR	
15–17	34	NA			NM	2.1 2.4 1.7 2.3	Sample collected from 19.5-20 for radiological analysis.
18–25				Borehole was completed at 20 feet on 10/22/02. Groundwater was not encountered during drilling.			

Logged by: C. McMahon

Project No: 27010-039-007
Project: Soil Borings Fall 2002
Client: GTEOSI
Location: Hicksville, NY
Date Drilled: 10/21/02
Sampler Type: Geoprobe Macrosampler

Log of Boring: U-98

URS
1701 Golf Road, Suite 1000
Rolling Meadows, IL 60008

Depth (feet)	Recovery (inches)	Blows/Foot	USCS Symbol	Description	Headspace (ppm)	PID sample screen (ppm)	Remarks
1-4	28	NA		***Sand Fill (SW)*** Dark brown fine to coarse sand, little gravel, subangular to subround, loose, brick fragments, dry (Fill).	NM	NR	Sample collected from 2-2.5 feet formMetals analysis, and 2.5-3 feet for radiological analysis.
4-8	44	NA		Grading to reddish yellow and brown. ***Silt (ML)*** Brown silt, little gravel and sand, subround to round, fine to coarse, medium dense, moist.	NM	NR	
8-12	39	NA		***Sand (SW)*** Reddish yellow fine to coarse sand, some gravel, subangular to subround, loose, dry.	NM	NR	Sample collected from 12 feet for VOC analysis.
12-16	36	NA			NM	NR 3.2	
16-20	29	NA			NM	NR 1.8	Sample collected from 19.5-20 feet for radiological analysis.
20-25				Borehole was completed at 20 feet on 10/21/02. Groundwater was not encountered during drilling.			

Logged by: C. McMahon

Project No: 27010-039-007
Project: Soil Borings Fall 2002
Client: GTEOSI
Location: Hicksville, NY
Date Drilled: 10/22/02
Sampler Type: Geoprobe Macrosampler

Log of Boring: U-99

URS
1701 Golf Road, Suite 1000
Rolling Meadows, IL 60008

Depth (feet)	Recovery (inches)	Blows/Foot	USCS Symbol	Description	Headspace (ppm)	PID sample screen (ppm)	Remarks
1–4	28	NA		***Sand and Gravel (SW-GW)*** Dark grey to grey fine to coarse sand and gravel, little silt, angular to subangular, loose, dry. ***Sand (SW)*** Brown fine to coarse sand, little gravel and silt, subround to round, loose, dry.	NM	0	
5–8	32	NA		***Silt (ML)*** Dark brown to reddish yellow silt, little sand, medium dense, organics, dry. ***Sand (SW)*** Reddish yellow fine to coarse sand, some gravel, subround to round, loose, dry.	NM	0	
9–12	10	NA		***Silt (ML)*** Brown silt, little sand, fine to coarse, medium dense, moist. ***Sand (SW)*** Brown fine to coarse sand, some gravel, subround to round, loose, moist.	NM	0	Sample collected from 11-11.5 feet for radiological analysis, and 12-12.5 feet for VOC analysis.
13–16	31	NA		Grades to reddish yellow with some gravel, subround to round, fine to coarse, loose, dry.	NM	0	
17–20	27	NA			NM	0	Sample collected from 19.5-20 feet for radiological analysis.
21–25				Borehole was completed at 20 feet on 10/22/02. Groundwater was not encountered during drilling.			

Logged by: C. McMahon

Project No: 27010-039-007
Project: Soil Borings Fall 2002
Client: GTEOSI
Location: Hicksville, NY
Date Drilled: 10/19/02
Sampler Type: Geoprobe Macrosampler

Log of Boring: U-100

URS
1701 Golf Road, Suite 1000
Rolling Meadows, IL 60008

Depth (feet)	Recovery (inches)	Blows/Foot	USCS Symbol	Description	Headspace (ppm)	PID sample screen (ppm)	Remarks
1–4	18	NA		***Sand (SW)*** Dark brown fine sand, little gravel, subangular to subround, loose, dry, (fill), overlying 4"of asphalt. ***Sand (SW)*** Dark brown fine to coarse sand, little gravel and some silt, subround to round, loose, moist.	NM	0	Sample collected from 3.5-4 feet for radiological analysis.
5–25				Refusal at 4 feet on 10/19/02. Groundwater was not encountered during drilling.			

Logged by: C. McMahon

Project No: 27010-039-007
Project: Soil Borings Fall 2002
Client: GTEOSI
Location: Hicksville, NY
Date Drilled: 10/19/02
Sampler Type: Geoprobe Macrosampler

Log of Boring: U-100B

URS
1701 Golf Road, Suite 1000
Rolling Meadows, IL 60008

Depth (feet)	Recovery (inches)	Blows/Foot	USCS Symbol	Description	Headspace (ppm)	PID sample screen (ppm)	Remarks
1–4	22	NA		***Sand (SW)*** Dark grey fine to coarse sand, little gravel and silt, angular to subangular, loose, dry, (fill), overlying 2"of asphalt. Grades to dark brown with some silt.	NM	0	Sample collected from 3.5-4 feet for radiological analysis.
4–25				***Sand (SW)*** Dark brown fine to coarse sand, little gravel and some silt, subround to round, loose, moist. Refusal at 4 feet on 10/19/02. Groundwater was not encountered during drilling.			

Logged by: C. McMahon

Project No: 27010-039-007
Project: Soil Borings Fall 2002
Client: GTEOSI
Location: Hicksville, NY
Date Drilled: 10/20/02
Sampler Type: Geoprobe Macrosampler

Log of Boring: U-100C

URS
1701 Golf Road, Suite 1000
Rolling Meadows, IL 60008

Depth (feet)	Recovery (inches)	Blows/Foot	USCS Symbol	Description	Headspace (ppm)	PID sample screen (ppm)	Remarks
1				***Sand (SW)***			
2	22	NA		Dark grey to very dark brown fine to coarse sand, little gravel and silt, subangular to subround, moist, (Fill).	NM	NR	
3				overlying 3" of asphalt			Sample collected from 3-3.5 feet for radiological analysis.
4				***Silt (ML)***			
5				Dark brown silt, some gravel and little sand, subround to round, fine to coarse, loose, dry, (Fill).			
6	18	NA		Overlying 4" of concrete.	NM	NR	
7				***Sand (SW)***			
8				Dark brown fine to coarse sand, some gravel and little silt, subround to round, loose, piece of metal at approximately 7.5' bgs, dry, (Fill).			
9				Grades to brown to grey with little gravel and some silt.			
10	20	NA			NM	NR	
11							
12						7.2	
13				Grades to brown to reddish yellow.		12.4	Sample collected from 13.5-14 feet for VOCanalysis.
14	29	NA			NM	0.9	
15						1.8	
16						0	
17						6.8	
18	27	NA			NM	5.4	Sample collected from 19-19.5 feet for radiological analysis, and 19.5-20 feet for VOC analysis.
19						5.1	
20						0	
21				Boring was completed at 20 feet on 10/20/02. Groundwater was not encountered during drilling.			
22							
23							
24							
25							

Logged by: C. McMahon

Project No: 27010-039-007
Project: Soil Borings Fall 2002
Client: GTEOSI
Location: Hicksville, NY
Date Drilled: 10/19/02
Sampler Type: Geoprobe Macrosampler

Log of Boring: U-101

URS
1701 Golf Road, Suite 1000
Rolling Meadows, IL 60008

Depth (feet)	Recovery (inches)	Blows/Foot	USCS Symbol	Description	Headspace (ppm)	PID sample screen (ppm)	Remarks
1	28	NA		***Silt (ML)*** 3" concrete surface overlying brown silt, little gravel and fine to coarse sand, subround to round, medium dense, dry. Grades to very dark brown to black.	NM		
2							
3							
4						1.1	
5						4.3	Sample collected from 5.5-6 feet for VOC analysis.
6	24	NA		***Sand (SW)*** Reddish yellow to brown fine to coarse sand, some gravel and little silt, subround to round, loose, dry.	NM	7.8	
7						7.2	
8						1.4	
9				***Silt (ML)*** Grey silt, medium dense, dry.		1.7	Sample collected from 11-11.5 feet for radiological analysis, and 11.5-12 feet for VOC analysis.
10	41	NA			NM	0.8	
11				***Sand (SW)*** Reddish yellow to brown fine to coarse sand with some gravel, subround to round, loose, dry.		1.6	
12						0	
13				Boring was completed at 12 feet on 10/19/02. Groundwater was not encountered during drilling.			
14							
15							
16							
17							
18							
19							
20							
21							
22							
23							
24							
25							

Logged by: C. McMahon

Project No: 27010-039-007
Project: Soil Borings Fall 2002
Client: GTEOSI
Location: Hicksville, NY
Date Drilled: 10/19/02
Sampler Type: Geoprobe Macrosampler

Log of Boring: U-102

URS
1701 Golf Road, Suite 1000
Rolling Meadows, IL 60008

Depth (feet)	Recovery (inches)	Blows/Foot	USCS Symbol	Description	Headspace (ppm)	PID sample screen (ppm)	Remarks
1–4	30	NA		***Sand and Gravel (SW-GW)*** Dark grey to grey fine to coarse sand and gravel, little silt, loose, dry. ***Sand (SW)*** Brown to dark brown fine to coarse sand, some gravel, subround to round, loose, dry. ***Silt (ML)*** Dark brown silt, little gravel and sand, subround to round, fine to coarse, medium dense, loose, dry.	NM	0	Sample collected from 1.5-3 feet for radiological analysis.
4–8	42	NA		***Sand (SW)*** Reddish yellow fine to coarse sand, some gravel, subangular to round, loose, dry.	NM	0	Sample collected from 7-7.5 feet for metal analysis, and from 7.5-8 feet for radiological analysis.
8–20				Boring was completed at 8 feet on 10/19/02. Groundwater was not encountered during drilling.			

Logged by: C. McMahon

Project No: 27010-039-007
Project: Soil Borings Fall 2002
Client: GTEOSI
Location: Hicksville, NY
Date Drilled: 10/19/02
Sampler Type: Geoprobe Macrosampler

Log of Boring: U-103

URS
1701 Golf Road, Suite 1000
Rolling Meadows, IL 60008

Depth (feet)	Recovery (inches)	Blows/Foot	USCS Symbol	Description	Headspace (ppm)	PID sample screen (ppm)	Remarks
1–4	34	NA		***Sand and Gravel (SW-GW)*** Dark grey to grey fine to coarse sand and gravel, some silt, subangular to angular, loose, moist. ***Sand (SW)*** Brown to dark brown fine to coarse sand, some gravel, subround to round, loose, dry.	NM	0	Sample collected from 2-2.5 feet for radiological analysis.
5–8	28	NA		***Silt (ML)*** Dark brown silt, little gravel and some sand, subround to round, fine to coarse, dry. ***Sand (SW)*** Brown to dark brown fine to coarse sand, some gravel, subround to round, loose, dry.	NM	0	Sample collected from 7.5-8 feet for radiological and VOC analysis.
9–15				***Silt (ML)*** Brown silt, little gravel and sand, fine to coarse, subround to round, moist. ***Sand (SW)*** Reddish yellow to brown fine to coarse sand, little gravel, subround to round, loose, dry. ***Silt (ML)*** Dark grey to grey silt, little gravel and sand, subround to round, fine to coarse, dry.			
16–25				Boring was completed at 8 feet on 10/19/02. Groundwater was not encountered during drilling.			

Logged by: C. McMahon

Project No: 27010-039-007
Project: Soil Borings Fall 2002
Client: GTEOSI
Location: Hicksville, NY
Date Drilled: 10/19/02
Sampler Type: Geoprobe Macrosampler

Log of Boring: U-104

URS
1701 Golf Road, Suite 1000
Rolling Meadows, IL 60008

Depth (feet)	Recovery (inches)	Blows/Foot	USCS Symbol	Description	Headspace (ppm)	PID sample screen (ppm)	Remarks
1–4	38	NA		***Sand and Gravel (SW-GW)*** Grey to dark grey fine to coarse sand and gravel, subangular to angular, loose, dry. ***Sand (SW)*** Dark brown sand, some gravel, subangular to round, loose, dry. ***Silt (ML)*** Dark brown to black silt, little sand, fine to coarse, medium dense, dry.	NM	0	Sample collected from 1-1.5 feet for radiological analysis.
5–8	34	NA		***Sand (SW)*** Dark brown to reddish yellow to brown fine to coarse sand, some gravel and little silt, subround to round, loose, dry.	NM	0	
9–25				Boring was completed at 8 feet on 10/19/02. Groundwater was not encountered during drilling.			

Logged by: C. McMahon

Project No: 27010-039-007
Project: Soil Borings Fall 2002
Client: GTEOSI
Location: Hicksville, NY
Date Drilled: 10/21/02
Sampler Type: Geoprobe Macrosampler

Log of Boring: U-105

URS
1701 Golf Road, Suite 1000
Rolling Meadows, IL 60008

Depth (feet)	Recovery (inches)	Blows/Foot	USCS Symbol	Description	Headspace (ppm)	PID sample screen (ppm)	Remarks
1–2–3–4	39	NA		***Sand (SW)*** Grey sand, little gravel and silt, fine to coarse, loose, dry. ***Silt (ML)*** Dark brown grading to brown silt, little sand, fine to coarse, medium dense, dry.	NM	0	Sample collocted from 1-1.5 feet and 1.5-2 feet for radiological analsyis.
5–6–7–8	46	NA		***Sand (SW)*** Reddish yellow grading to red fine to coarse sand, little gravel, subround to round, loose, dry. Grading to brown. Grading to little silt, moist.	NM	0	Sample collocted from 5 feet for VOC analysis, and 5.5 feet for metals analsyis.
9–10–11–12	37	NA		Grading to some gravel, dry. Grading to reddish yellow with little gravel.	NM	0	
13–14–15–16–17–18–19–20–21–22–23–24–25				Boring was completed at 12 feet on 10/21/02. Groundwater was not encountered during drilling.			

Logged by: C. McMahon

Project No: 27010-039-007
Project: Soil Borings Fall 2002
Client: GTEOSI
Location: Hicksville, NY
Date Drilled: 10/22/02
Sampler Type: Geoprobe Macrosampler

Log of Boring: U-106

URS
1701 Golf Road, Suite 1000
Rolling Meadows, IL 60008

Depth (feet)	Recovery (inches)	Blows/Foot	USCS Symbol	Description	Headspace (ppm)	PID sample screen (ppm)	Remarks
1	40	NA		***Sand (SW)*** Dark brown sand, little gravel and silt, subround to round, loose, dry.	NM	NR	Sample collected from 1.5-2.5 feet for radiological analysis.
2							
3				***Silt (ML)*** Dark brown grading to brown silt, little gravel and sand, subround to round, fine to coarse, moist.			
4						1.1	
5	46	NA		***Sand (SW)*** Reddish yellow fine to coarse sand, little gravel, subround to round, fine to coarse, loose, dry.	NM	1.1 NR	Sample collected from7-7.5 feet for metals analysis and 7.5-8 feet for VOC analysis.
6							
7				Grades to brownish yellow to very pale brown.			
8						1.3	
9	40	NA		Grades to brown with some gravel, subangular to subround.	NM	1.1	
10							
11				Grades to reddish yellow with little gravel, subround to round.		1.4	
12							
13	38	NA			NM	NR 1.2	
14							
15						1.6	
16				Grades to brown.		1.9	
17	33	NA			NM	1.7 2.6	
18							
19						1.6	Sample collected from19.5-20 feet for radiological analysis.
20							
21				Boring was completed at 20 feet on 10/22/02. Groundwater was not encountered during drilling.			
22							
23							
24							
25							

Logged by: C. McMahon

Project No: 27010-039-007
Project: Soil Borings Fall 2002
Client: GTEOSI
Location: Hicksville, NY
Date Drilled: 10/20/02
Sampler Type: Geoprobe Macrosampler

Log of Boring: U-108

URS
1701 Golf Road, Suite 1000
Rolling Meadows, IL 60008

Depth (feet)	Recovery (inches)	Blows/Foot	USCS Symbol	Description	Headspace (ppm)	PID sample screen (ppm)	Remarks
1				***Sand (SW)***			
2	40	NA		Dark brown fine to coarse sand, little gravel and silt, subround to round, loose, dry.	NM	1.2	Sample collected from 1.5-2.5 feet for radiological analysis.
3				Grades to black and brown with some coal-like material.		5.7	
4				***Silt (ML)***		11	
5				Black silt, little sand, fine to coarse, medium stiff, moist.		6.8	
6	38	NA		Grades to dark brown to brown with little gravel and sand, subround to round, medium dense.	NM	4.2	
7				***Sand (SW)***		2.6	
8				Reddish yellow fine to coarse sand, little gravel, subround to round, loose, dry.		3.7	
9						2.6	
10	34	NA		***Silt (ML)*** Grey silt, little gravel and sand, subround to round, fine to coarse, medium dense, moist.	NM	1.1	
11						3.2	
12				***Sand (SW)***		3.6	
13				Brown fine to coarse sand, some gravel, subround to round, loose, dry.		15.4	
14	37	NA		***Silt (ML)***	NM	13.7	Sample collected from 15 feet for VOC analysis.
15				Brown silt, little gravel and sand, subround to round, fine to coarse, medium dense, moist.		27.9	
16				***Sand (SW)***		5.7	
17				Reddish yellow fine to coarse sand, little gravel, subround to round, loose, dry.		12.8	Sample collected from 18 feet for VOC analysis, 18-18.5 feet for metals and Nickel analyses, and 19.5-20 feet for radiological analysis.
18	37	NA			NM	12.6	
19						6.3	
20						4.6	
21				Boring was completed at 20 feet on 10/20/02. Groundwater was not encountered during drilling.			
22							
23							
24							
25							

Logged by: C. McMahon

Project No: 27010-039-007
Project: Soil Borings Fall 2002
Client: GTEOSI
Location: Hicksville, NY
Date Drilled: 10/22/02
Sampler Type: Geoprobe Macrosampler

Log of Boring: U-109

URS
1701 Golf Road, Suite 1000
Rolling Meadows, IL 60008

Depth (feet)	Recovery (inches)	Blows/Foot	USCS Symbol	Description	Headspace (ppm)	PID sample screen (ppm)	Remarks
1–4	31	NA		***Sand (SW)*** Grey grading to dark brown fine to coarse sand, some grading to little gravel and little silt, subangular to angular, loose, dry. ***Silt (ML)*** Dark brown grading to yellow silt, little sand and organics, fine to coarse, medium dense, dry.	NM	NR	Sample collected from 2-2.5 feet for radiological analysis.
4–8	44	NA		***Sand (SW)*** Yellow sand, little gravel, subround to round, loose, dry.	NM	NR	Sample collected from 6-7 feet for VOC analysis, and 6.5-7 feet for metals analysis.
8–12	30	NA		***Silt (ML)*** Brown silt, little gravel and sand, subround to round, fine to coarse, medium dense, moist. ***Sand (SW)*** Reddish yellow grading to brown fine to coarse sand, little gravel, subround to round, loose, dry.	NM	NR	
12–16	42	NA			NM	1.2 1.5 2.3 1.8	
16–20	38	NA			NM	1.3 2.5 1.7 1.3	Sample collected from 19.5-20 feet for radiological analysis.
20–25				Boring was completed at 20 feet on 10/22/02. Groundwater was not encountered during drilling.			

Logged by: C. McMahon

Project No: 27010-039-007
Project: Soil Borings Fall 2002
Client: GTEOSI
Location: Hicksville, NY
Date Drilled: 10/22/02
Sampler Type: Geoprobe Macrosampler

Log of Boring: U-110

URS
1701 Golf Road, Suite 1000
Rolling Meadows, IL 60008

Depth (feet)	Recovery (inches)	Blows/Foot	USCS Symbol	Description	Headspace (ppm)	PID sample screen (ppm)	Remarks
1	43	NA		***Sand (SW)*** Dark grey fine to coarse sand, little gravel, subangular to angular, loose, dry.	NM	39.1 153	Sample collected from 1-1.5 feet for radiological analysis, and 2.5-3 feet for VOC analsyis.
2						659	
3				Grading to dark brown with strong solvent-like odors at approximately 1.5' bgs.		2500	
4				***Silt (ML)*** Dark brown silt, medium dense, dry.		126	
5						66.8	
6	32	NA		***Sand (SW)*** Dark brown grading to reddish yellow fine to coarse sand, little gravel, subround to round, loose, dry.	NM	15.1	
7						25.4	
8						6.2	
9						10.8	Sample collected from 10-12.5 feet for radiological analysis, and 11 feet for metals analsyis, and 12 feet for VOC analysis.
10	35	NA		***Silt (ML)*** Brown silt, little sand, fine to coarse, medium dense, moist.	NM	9.3	
11						11.8	
12				***Sand (SW)*** Reddish yellow fine to coarse sand, little gravel, subround to round, loose, dry.		9.0	
13							
14				Borehole was completed at 12 feet on 10/22/02. Groundwater was not encountered during drilling.			
15							
16							
17							
18							
19							
20							
21							
22							
23							
24							
25							

Logged by: C. McMahon

Project No: 27010-039-007
Project: Soil Borings Fall 2002
Client: GTEOSI
Location: Hicksville, NY
Date Drilled: 10/22/02
Sampler Type: Geoprobe Macrosampler

Log of Boring: U-111

URS
1701 Golf Road, Suite 1000
Rolling Meadows, IL 60008

Depth (feet)	Recovery (inches)	Blows/Foot	USCS Symbol	Description	Headspace (ppm)	PID sample screen (ppm)	Remarks
1				***Sand (SW)***			
2	34	NA		Dark grey fine to coarse sand with some gravel and little silt, subangular to angular, loose, moist.	NM	1.1	Sample collected from 1.5-2 feet for radiological analysi.
3				Grades to dark brown to reddish yellow with little gravel and some silt, subround to round.		1.1	
4				Black slag-like material at approximately 2.5' bgs.		2.3	
5				***Silt (ML)***		5.1	
6	24	NA		Dark brown to brown silt with little fine to coarse sand, moist.	NM	9.7	
7				***Sand (SW)***		4.0	
8				Brownish yellow fine to coarse sand, little gravel, subround to round, loose, dry.		3	
9						2.5	Sample collected from 11.5 feet for metals analysis, 11.5-12 feet for radiological analsyis, and 12 feet for VOC analysis.
10	35	NA			NM	4.1	
11						10.5	
12						5.1	
13				Borehole was completed at 12 feet on 10/22/02. Groundwater was not encountered during drilling.			
14							
15							
16							
17							
18							
19							
20							
21							
22							
23							
24							
25							

Logged by: C. McMahon

Project No: 27010-039-007
Project: Soil Borings Fall 2002
Client: GTEOSI
Location: Hicksville, NY
Date Drilled: 10/21/02
Sampler Type: Geoprobe Macrosampler

Log of Boring: U-112

URS
1701 Golf Road, Suite 1000
Rolling Meadows, IL 60008

Depth (feet)	Recovery (inches)	Blows/Foot	USCS Symbol	Description	Headspace (ppm)	PID sample screen (ppm)	Remarks
1–4	34	NA		***Sand (SW)*** Grey fine to coarse sand, some gravel and little silt, subangular to angular, dry. ***Silt (ML)*** Dark brown silt, little sand, fine to medium, medium dense, dry.	NM	NR	Sample collected from 1.5-2 feet and 2-2.5 feet for radiological analysis.
4–8	38	NA		Grades to brown to grey with little gravel, subround to round, moist. ***Sand (SW)*** Yellowish red grading to reddish yellow and brown fine to coarse sand, little gravel, subround to round, loose, dry.	NM	1.4	Sample collected from 5 feet for VOC analysis, and 5.5 feet for metals analysis.
8–12	41	NA		***Silt (ML)*** Brown silt, little gravel and some sand, subround to round, fine to coarse, medium dense, wet. ***Sand (SW)*** Light brown fine to coarse sand, some gravel, subround to round, loose, dry.	NM	NR	
12–16	40	NA		Grades to brown to reddish yellow with little gravel.	NM NM	1.1	
16–20	35	NA			NM	NR	Sample collected from 19.5-20 feet for radiological analysis.
20–25				Borehole was completed at 20 feet on 10/21/02. Groundwater was encountered at approximately 8 feet during drilling.			

Logged by: C. McMahon

Project No: 27010-039-007
Project: Soil Borings Fall 2002
Client: GTEOSI
Location: Hicksville, NY
Date Drilled: 10/21/02
Sampler Type: Geoprobe Macrosampler

Log of Boring: U-113

URS
1701 Golf Road, Suite 1000
Rolling Meadows, IL 60008

Depth (feet)	Recovery (inches)	Blows/Foot	USCS Symbol	Description	Headspace (ppm)	PID sample screen (ppm)	Remarks
1–4	18	NA		***Sand (SW)*** Dark grey fine to coarse sand, little gravel and silt, subangular to angular, loose, dry. ***Silt (ML)*** Dark brown silt, little sand, fine to coarse, medium dense, dry.	NM	NR	
5–8	42	NA		***Sand (SW)*** Brownish yellow grading to yellowish red fine to coarse sand, little gravel, subround to round, loose, dry. Grading some to little gravel. ***Silt (ML)*** Brown silt, little sand, fine to coarse, medium dense, moist.	NM	1.1 1.3	Sample collected from 7.5 feet for metals analysis, and 7.5-8 feet for VOC analysis.
9–12	37	NA		***Sand (SW)*** Yellowish red fine to coarse sand, little gravel, subround to round, loose, dry. Grading reddish yellow to brownish yellow with some to little gravel.	NM	NR 1.5	
13–16	38	NA			NM	1.6 0.9	
17–19	33	NA			NM	1.6 1.3 1.0	Sample collected from 19.5-20 feet for radiological analysis.
20–25				Borehole was completed at 20 feet on 10/21/02. Groundwater was not encountered during drilling.			

Logged by: C. McMahon

Project No: 27010-039-007
Project: Soil Borings Fall 2002
Client: GTEOSI
Location: Hicksville, NY
Date Drilled: 10/21/02
Sampler Type: Geoprobe Macrosampler

Log of Boring: U-113B

URS
1701 Golf Road, Suite 1000
Rolling Meadows, IL 60008

Depth (feet)	Recovery (inches)	Blows/Foot	USCS Symbol	Description	Headspace (ppm)	PID sample screen (ppm)	Remarks
1–4	42	NA		***Sand (SW)*** Grey fine to coarse sand, some gravel and little silt, subangular to angular, loose, dry.	NM	0	Sample collected from 1-2 feet for radiological analysis.
2–4				***Silt (ML)*** Dark brown silt, little sand and organics, fine to coarse, medium dense, moist. Grades to dark yellowish brown with little gravel and sand, wet.			
4–8				***Sand (SW)*** Yellowish red fine to coarse sand, with little gravel, subround to round, loose, dry.			
9–25				Borehole was completed at 4 feet on 10/21/02. Groundwater was encountered at approximately 1.5 feet during drilling.			

Logged by: C. McMahon

Project No: 27010-039-007
Project: Soil Borings Fall 2002
Client: GTEOSI
Location: Hicksville, NY
Date Drilled: 10/29/02
Sampler Type: Geoprobe Macrosampler

Log of Boring: U-114

URS
1701 Golf Road, Suite 1000
Rolling Meadows, IL 60008

Depth (feet)	Recovery (inches)	Blows/Foot	USCS Symbol	Description	Headspace (ppm)	PID sample screen (ppm)	Remarks
1	38	NA		***Sand (SW)*** Asphalt surface overlying dark grey/brown fine to coarse sand, some angular gravel and little silt, subround to round sand, loose, solvent-like odors, dry, (Fill).	NR	23.8	Sample collected from 1.5-4 feet for radiological analysis.
2						133	
3						278	
4				2-inches of silt with little clay observed approximately 2' bgs.		150	
5	23	NA		Solvent-like odors.	NR	301	
6						373	Sample collected from 6-7 feet for radiological analysis.
7						401	
8				Grades to yellow brown with little gravel, solvent-like odors to the total depth of the boring (Native).		577	
9	39	NA			NR	204	
10						461	
11						339	
12						473	
13	39	NA			NR	245	
14						678	
15						220	Sample collected from 15-15.5 feet for VOC analysis.
16						497	
17	39	NA			NR	293	
18						139	Sample collected from 18.5-19 feet for VOC analysis, and 19-20 feet for radiological analysis.
19						284	
20				Borehole was completed at 20 feet on 10/29/02. Groundwater was not encountered during drilling.			
21							
22							
23							
24							
25							

Logged by: M. McHugh

Project No: 27010-039-007
Project: Soil Borings Fall 2002
Client: GTEOSI
Location: Hicksville, NY
Date Drilled: 10/23/02
Sampler Type: Geoprobe Macrosampler

Log of Boring: U-115

URS
1701 Golf Road, Suite 1000
Rolling Meadows, IL 60008

Depth (feet)	Recovery (inches)	Blows/Foot	USCS Symbol	Description	Headspace (ppm)	PID sample screen (ppm)	Remarks
1	24	NA		***Sand (SW)*** Dark grey fine to coarse sand, some gravel and little silt, subangular to angular, dry.	NM	1.9	
2						5.1	Sample collected from 2-3 feet for radiological analysis.
3				Grades to dark brown with little gravel and some silt, medium dense.		7.3	
4						7.6	
5	39	NA		Grades to little silt, brick fragments.		4.6	
6				Grades to brownish yellow.		2.0	
7						2.6	
8						2.9	
9	38	NA			NM	2.4	
10						3.8	
11						6.9	
12						4.1	
13	33	NA				4.9	
14					NM	5.0	
15						8.4	
16						7.9	
17	36	NA				3.4	Sample collected from 17 feet for metals analysis.
18					NM	5.1	
19						7.8	Sample collected from 18.5-19.5 feet for radiological analysis, and 19.5 feet for VOC analysis.
20						14.6	
21				Borehole was completed at 20 feet on 10/23/02. Groundwater was not encountered during drilling.		8.4	
22							
23							
24							
25							

Logged by: C. McMahon

Project No: 27010-039-007
Project: Soil Borings Fall 2002
Client: GTEOSI
Location: Hicksville, NY
Date Drilled: 10/30/02
Sampler Type: Geoprobe Macrosampler

Log of Boring: U-116

URS
1701 Golf Road, Suite 1000
Rolling Meadows, IL 60008

Depth (feet)	Recovery (inches)	Blows/Foot	USCS Symbol	Description	Headspace (ppm)	PID sample screen (ppm)	Remarks
1				***Sand (SW)***			
2	39	NA		Asphalt surface overlying dark grey/brown fine to coarse sand, some angular gravel and silt, subround to round, loose, dry.	NM	4.6 5.5	Sample collected from 1-2.5 feet for radiological analysis.
3				***Silt (ML)***		9.1	
4				Dark brown grading to yellow-brown silt, little gravel and fine sand, subround to round, medium dense, dry.		9.5	
5				***Sand (SW)***		12.7	
6	43	NA		Yellow-brown fine to coarse sand, some gravel, subround to round, loose, dry.	NM	12.6	
7						10.7	
8						8.2	
9						4.6	
10	42	NA			NM	5.0	
11						7.1	
12						3.9	
13						5.0	
14	38	NA			NM	6.0	
15						3.0	
16						3.9	
17						2.5	
18	35	NA			NM	7.7	
19						12	Sample collected from 18.5-19 feet for VOC analysis, and 19-20 feet for radiological analysis.
20						4.1	
21						0.8	
22	27	NA			NM	1.2	
23						2.3	
24						0.3	
25						7.6	

Logged by: M. McHugh

Project No: 27010-039-007
Project: Soil Borings Fall 2002
Client: GTEOSI
Location: Hicksville, NY
Date Drilled: 10/30/02
Sampler Type: Geoprobe Macrosampler

Log of Boring: U-116

URS
1701 Golf Road, Suite 1000
Rolling Meadows, IL 60008

Depth (feet)	Recovery (inches)	Blows/Foot	USCS Symbol	Description	Headspace (ppm)	PID sample screen (ppm)	Remarks
26	34	NA			NM	15.7	
27						18.3	
28						6.9	
29						10.8	
30	37	NA			NM	19.7	
31						27.6	
32						10.4	
33						6.7	
34	37	NA			NM	40.3	
35						18.2	
36						16.1	
37						22.6	
38	36.5	NA			NM	30.2	Sample collected from 39-39.5 feet for VOC analysis and 39.5-40 radiological analysis.
39						45.2	
40						18.2	
41				Borehole was completed at 40 feet on 10/30/02. Groundwater was not encountered during drilling.			
42							
43							
44							
45							
46							
47							
48							
49							
50							

Logged by: M. McHugh

Project No: 27010-039-007
Project: Soil Borings Fall 2002
Client: GTEOSI
Location: Hicksville, NY
Date Drilled: 10/23/02
Sampler Type: Geoprobe Macrosampler

Log of Boring: U-117

URS
1701 Golf Road, Suite 1000
Rolling Meadows, IL 60008

Depth (feet)	Recovery (inches)	Blows/Foot	USCS Symbol	Description	Headspace (ppm)	PID sample screen (ppm)	Remarks
1				***Sand (SW)***		3.5	Sample collected from 1-2.5 feet for radiological analysis.
2	34	NA		Dark brown grading to brown fine to coarse sand, little gravel and some silt, subround to round, dry.	NM	3.9	
3				4-inches of concrete at approximately 2.5' bgs.		9.5	
4						5.5	
5						35.1	
6	39	NA			NM	22.4	
7						30.4	
8						12.1	
9						4.4	
10	35	NA			NM	<1	
11						12.7	
12						12.4	
13						14.2	
14	36	NA			NM	17.6	
15						65	
16						135	
17						49	
18	32	NA			NM	23	
19				Grades to yellowish red.		28	
20						161	
21				Moist to the total depth of the boring.		22	
22	35	NA			NM	10.7	
23						56	
24						44	
25						20	
						22	

Logged by: C. McMahon

Project No: 27010-039-007
Project: Soil Borings Fall 2002
Client: GTEOSI
Location: Hicksville, NY
Date Drilled: 10/23/02
Sampler Type: Geoprobe Macrosampler

Log of Boring: U-117

URS
1701 Golf Road, Suite 1000
Rolling Meadows, IL 60008

Depth (feet)	Recovery (inches)	Blows/Foot	USCS Symbol	Description	Headspace (ppm)	PID sample screen (ppm)	Remarks
26	31	NA			NM	52	
27						70	
28						668	Sample collected from28 feet for VOC analysis.
29	32	NA			NM	170	
30						42	
31						325	
32						82	
33	32	NA			NM	14	
34						81	
35						68	
36						82	
37	35	NA			NM	80	
38						366	Sample collected from 39 feet for VOC analysis, and from 39.5-40 feet for radiological analysis.
39						810	
40						344	
41				Borehole was completed at 40 feet on 10/23/02. Groundwater was not encountered during drilling.			
42							
43							
44							
45							
46							
47							
48							
49							
50							

Logged by: C. McMahon

Project No: 27010-039-007
Project: Soil Borings Fall 2002
Client: GTEOSI
Location: Hicksville, NY
Date Drilled: 10/29/02
Sampler Type: Geoprobe Macrosampler

Log of Boring: U-118

URS
1701 Golf Road, Suite 1000
Rolling Meadows, IL 60008

Depth (feet)	Recovery (inches)	Blows/Foot	USCS Symbol	Description	Headspace (ppm)	PID sample screen (ppm)	Remarks
1	38	NA		***Sand (SW)*** Asphalt surface overlying dark grey/brown fine to coarse sand, with some gravel and little silt, subangular to round, loose, dry (Fill).	NM	0	
2						0.5	
3						8	
4				Slag at approximately 3.5' bgs.		17.3	
5						15.3	
6	24	NA			NM		
7				20-inches of concrete observed at approximately 6' and 7' bgs.		0.5	Sample collected from 7-8 feet for radiological analysis.
8						2.6	
9				***Silt (ML)*** Yellow-brown silt, little gravel and fine to medium sand, medium dense, dry (Native).		2	
10	36	NA		***Sand (SW)*** Dark grey/brown with some gravel, subangular to round, loose, dry.		11.5	
11						1.8	
12				Grading to yellow-brown, subround to round.		0.9	
13						1	
14	42	NA			NM	0.4	
15						1.2	
16						1.2	
17						3.7	
18	39	NA			NM	2.1	
19							Sample collected from 19.5-20 feet for radiological analysis, and 21-21.5 feet for VOC analysis.
20							
21						0.4	
22	37	NA			NM	4.9	
23						4.0	
24						7.2	
25						3.2	

Logged by: M. McHugh

Project No: 27010-039-007
Project: Soil Borings Fall 2002
Client: GTEOSI
Location: Hicksville, NY
Date Drilled: 10/29/02
Sampler Type: Geoprobe Macrosampler

Log of Boring: U-118

URS
1701 Golf Road, Suite 1000
Rolling Meadows, IL 60008

Depth (feet)	Recovery (inches)	Blows/Foot	USCS Symbol	Description	Headspace (ppm)	PID sample screen (ppm)	Remarks
26	38	NA			NM	2.3	
27						5.5	
28						5	
29	28	NA			NM	3.7	
30						27.1	
31						11.5	
32						7.2	
33	41	NA			NM	5.6	
34						6.4	
35						14.2	
36						13.4	
37	40.5	NA			NM	9.6	
38						8.4	Sample collected from 38-39 feet for radiological analysis and from 39.5-40 feet for VOC analysis.
39						14.1	
40						16	
41				Borehole was completed at 40 feet on 10/29/02. Groundwater was not encountered during drilling.		7.1	
42							
43							
44							
45							
46							
47							
48							
49							
50							

Logged by: M. McHugh

Project No: 27010-039-007
Project: Soil Borings Fall 2002
Client: GTEOSI
Location: Hicksville, NY
Date Drilled: 10/30/02
Sampler Type: Geoprobe Macrosampler

Log of Boring: U-119

URS
1701 Golf Road, Suite 1000
Rolling Meadows, IL 60008

Depth (feet)	Recovery (inches)	Blows/Foot	USCS Symbol	Description	Headspace (ppm)	PID sample screen (ppm)	Remarks
1				***Sand (SW)***			
2	30	NA		Dark grey/brown fine to coarse sand, some angular to round gravel, little slag, loose, dry (Fill).		1.3 0.3	Sample collected from 1.5-2.5' for radiological analysis.
3						8.6	
4						7.2	
5				10-inches of concrete recovered 4-8' bgs.			
6	10	NA			NM	2.2	
7							
8				12-inches of crushed concrete recovered 8-12' bgs.			
9							
10	12	NA			NM	14.3	
11							
12				***Sand (SW)***		10.1	
13				Yellow brown sand, some gravel, subround to round, loose, dry (Native).		14.1	
14	37	NA			NM	11.2	
15						6.5	
16						9.5	Sample collected from 17.5-18.5' for radiological analysis.
17						12.7	
18	39	NA			NM	11.4	
19						13.0	Sample collected 18.5-19' for VOC analysis.
20							
21				Borehole was completed at 20 feet on 10/30/02. Groundwater was not encountered during drilling.			
22							
23							
24							
25							

Logged by: M. McHugh

Project No: 27010-039-007
Project: Soil Borings Fall 2002
Client: GTEOSI
Location: Hicksville, NY
Date Drilled: 10/29/02
Sampler Type: Geoprobe Macrosampler

Log of Boring: U-120

URS
1701 Golf Road, Suite 1000
Rolling Meadows, IL 60008

Depth (feet)	Recovery (inches)	Blows/Foot	USCS Symbol	Description	Headspace (ppm)	PID sample screen (ppm)	Remarks
1				***Asphalt***		4.5	
2	30	NA		***Sand (SW)*** Dark grey/brown with some yellow-brown sand, some gravel and little silt, loose, dry.	NM	4.1	Sample collected from 2-3' for radiological analysis.
3						4.9	
4						3.9	
5						12.5	
6	35	NA			NM	5.5	
7						8.2	
8						5.3	Sample collected 8.5-9' for VOC analysis.
9				***Silt (ML)*** Brown silt, little gravel and fine to medium sand, subround to round, medium dense, dry.		21.0	
10	33	NA			NM	3.6	
11				***Sand (SW)*** Yellow brown fine to coarse sand, some fine to coarse gravel, subround to round, loose, dry.		4.0	
12						1.1	
13						2.2	
14	43	NA			NM	3.0	
15						1.7	
16						1.4	
17						4.4	
18	38.5	NA			NM	3.8	
19						2.8	Sample collected 18.5-19' for VOC analysis.
20						3.6	Sample collected from 19.5-20' for radiological analysis.
21						32.6	
22	35	NA			NM	6.1	
23						4.0	
24						2.6	
25						3.9	

Logged by: M. McHugh

Project No: 27010-039-007
Project: Soil Borings Fall 2002
Client: GTEOSI
Location: Hicksville, NY
Date Drilled: 10/29/02
Sampler Type: Geoprobe Macrosampler

Log of Boring: U-120

URS
1701 Golf Road, Suite 1000
Rolling Meadows, IL 60008

Depth (feet)	Recovery (inches)	Blows/Foot	USCS Symbol	Description	Headspace (ppm)	PID sample screen (ppm)	Remarks
26	43	NA			NM	4.7	
27						11.2	
28						11.5	
29						11.1	
30	43	NA			NM	17.6	
31						13.5	
32						7.1	
33							
34	43	NA			NM	32.6	
35						15.3	
36						6.7	
37						43.7	
38	41	NA			NM	38.6	Sample collected 39-40 feet for radiological analysis, and 39-39.5 feet for VOC analysis.
39						52.3	
40						21.0	
41				Borehole was completed at 40 feet on 10/29/02. Groundwater was not encountered during drilling.			
42							
43							
44							
45							
46							
47							
48							
49							
50							

Logged by: M. McHugh

Project No: 27010-039-007
Project: Soil Borings Fall 2002
Client: GTEOSI
Location: Hicksville, NY
Date Drilled: 10/22/02
Sampler Type: Geoprobe Macrosampler

Log of Boring: U-121

URS
1701 Golf Road, Suite 1000
Rolling Meadows, IL 60008

Depth (feet)	Recovery (inches)	Blows/Foot	USCS Symbol	Description	Headspace (ppm)	PID sample screen (ppm)	Remarks
1	36	NA		***Sand (SW)*** Grey grading to dark brown sand, some grading to little gravel and little silt, angular to round, loose, dry. 2-inches of wood at approximately 1' bgs.	NM	2.3 4.1 8.3 3.6	Sample collected from 1.5-2 feet for radiological analysis.
2							
3							
4				***Silt (ML)*** Dark brown silt, little gravel and some fine to coarse sand, subround to round, moist.			
5	42	NA		***Sand (SW)*** Reddish yellow fine to coarse sand, little gravel, subround to round, loose, dry.	NM	1.2 3.1 5.0	
6							
7							
8				***Silt (ML)*** Dark brown silt, little gravel and some fine to coarse sand, medium dense, moist.		3.8	
9	43	NA		***Sand (SW)*** Reddish yellow fine to coarse sand, little gravel, subround to round, loose, dry.	NM	4.4 8.2 3.8	
10							
11				***Silt (ML)*** Dark brown grading to brown silt, little gravel and some grading to little fine to coarse sand, medium dense, moist.		5.3	
12	38	NA		***Sand (SW)*** Brown fine to coarse sand, little gravel, subround to round, loose, dry.	NM	2.2 10.9 20.2	
13							
14							
15				***Silt (ML)*** Brown silt, little gravel and fine to coarse sand, medium dense, moist.		18.8	
16	35	NA		***Sand (SW)*** Yellow fine to coarse sand, little gravel, subround to round, loose, dry.	NM	11.8 11.8 11.3 20.6 8.1	Samples collected from 19 feet for metal analysis, 19.5 feet for radiological analysis, and 20 feet for VOC analysis.
17							
18							
19							
20				Borehole was completed at 20 feet on 10/22/02. Groundwater was not encountered during drilling.			
21							
22							
23							
24							
25							

Logged by: C. McMahon

Project No: 27010-039-007
Project: Soil Borings Fall 2002
Client: GTEOSI
Location: Hicksville, NY
Date Drilled: 10/28/02
Sampler Type: Geoprobe Macrosampler

Log of Boring: U-122

URS
1701 Golf Road, Suite 1000
Rolling Meadows, IL 60008

Depth (feet)	Recovery (inches)	Blows/Foot	USCS Symbol	Description	Headspace (ppm)	PID sample screen (ppm)	Remarks
1				***Asphalt***		0	Sample collected from 0.5-1.5 feet for radiological analysis.
2	43	NA		***Sand (SW)*** Dark grey/brown fine to coarse sand, some angular gravel and silt, subround to round, loose, dry.	NM	0	
3						0	
4				***Silt (ML)*** Yellow-brown to brown silt, little gravel and fine sand, subround to round, medium dense, dry.		0	
5						0	
6	42.5	NA		***Sand (SW)*** Yellow-brown fine to coarse sand, some gravel, subround to round, loose, dry.	NM	0	
7						0.3	
8						0	
9						0	
10	42	NA			NM	0	
11						0.4	
12						0	
13						0	
14	38.5	NA			NM	0.6	
15						0	
16						0	
17						0	Sample collected 18.5-19 feet for VOC analysis and 19-20 feet for radiological analysis.
18	30	NA			NM	0.4	
19						0	
20						0	
21				Borehole was completed at 20 feet on 10/28/02. Groundwater was not encountered during drilling.			
22							
23							
24							
25							

Logged by: M. McHugh

Project No: 27010-039-007
Project: Soil Borings Fall 2002
Client: GTEOSI
Location: Hicksville, NY
Date Drilled: 10/29/02
Sampler Type: Geoprobe Macrosampler

Log of Boring: U-123

URS
1701 Golf Road, Suite 1000
Rolling Meadows, IL 60008

Depth (feet)	Recovery (inches)	Blows/Foot	USCS Symbol	Description	Headspace (ppm)	PID sample screen (ppm)	Remarks
1				***Sand (SW)***			
2	27	NA		Dark grey/brown fine to coarse sand, some angular to subangular gravel and little silt, subround to round, loose, dry.	NM	2.1	
3				***Silt (ML)***		2.4	
4				Brown grading to yellow brown silt, little grading to some gravel and some fine sand, medium dense, trace roots, dry.		1.2	
5						1.9	
6	34	NA		***Sand (SW)***	NM	0.8	
7				Yellow-brown sand, some gravel, subround to round, loose, dry.		0.7	
8						0.8	
9							Sample collected from 10.5-11 feet for VOC analysis.
10	24	NA			NM	0.3	
11						0.5	Sample collected 11-12 feet for radiological analysis.
12						1.0	
13				Borehole was completed at 12 feet on 10/29/02. Groundwater was not encountered during drilling.			
14							
15							
16							
17							
18							
19							
20							
21							
22							
23							
24							
25							

Logged by: M. McHugh

Project No: 27010-039-007
Project: Soil Borings Fall 2002
Client: GTEOSI
Location: Hicksville, NY
Date Drilled: 10/30/02
Sampler Type: Geoprobe Macrosampler

Log of Boring: U-124

URS
1701 Golf Road, Suite 1000
Rolling Meadows, IL 60008

Depth (feet)	Recovery (inches)	Blows/Foot	USCS Symbol	Description	Headspace (ppm)	PID sample screen (ppm)	Remarks
1	35	NA		***Asphalt***	NM	3.6	
2				***Sand (SW)*** Dark grey/brown with some angular gravel and silt, subround to round, fine to coarse, loose, dry.		13.0	
3						10.6	Sample collected from 3-4 feet for radiological analysis.
4	40	NA		***Silt (ML)*** Very dark brown grading to yellow brown with little gravel and fine sand, subround to round, medium dense, dry.		3.5	
5						4.9	
6				***Sand (SW)*** Yellow-brown with some gravel, subround to round, fine to coarse, loose, dry.	NM	6.2	
7						3.0	
8	4	NA					
9							
10					NM		
11							
12	34	NA				1.0	
13						6.1	
14					NM	13.1	Sample collected from 14-14.5 feet for VOC analysis.
15						1.9	
16	31	NA				3.2	
17						4.7	
18					NM	4.1	
19						9.7	Sample collected from 19-20 feet for radiological analysis.
20	26	NA				11.4	
21							
22					NM	10.5	
23						4.0	
24						2.3	
25						17.8	

Logged by: M. McHugh

Project No: 27010-039-007
Project: Soil Borings Fall 2002
Client: GTEOSI
Location: Hicksville, NY
Date Drilled: 10/30/02
Sampler Type: Geoprobe Macrosampler

Log of Boring: U-124

URS
1701 Golf Road, Suite 1000
Rolling Meadows, IL 60008

Depth (feet)	Recovery (inches)	Blows/Foot	USCS Symbol	Description	Headspace (ppm)	PID sample screen (ppm)	Remarks
26	37	NA			NM	22.4	
27						17.2	
28						8.0	
29						37.7	
30	36	NA			NM	22.0	
31						21.6	
32						6.3	
33						138	Sample collected from 33-34 feet for VOC analysis.
34	31	NA			NM	34.7	
35						34.0	
36						15.8	
37						14.8	
38	32	NA			NM	4.4	Samples collected from 38.5-40 feet for VOC analysis and 39-40 feet for radiological analysis.
39						7.9	
40						4.4	
41				Borehole was completed at 40 feet on 10/30/02. Groundwater was not encountered during drilling.			
42							
43							
44							
45							
46							
47							
48							
49							
50							

Logged by: M. McHugh

Project No: 27010-039-007
Project: Soil Borings Fall 2002
Client: GTEOSI
Location: Hicksville, NY
Date Drilled: 10/30/02
Sampler Type: Geoprobe Macrosampler

Log of Boring: U-125

URS
1701 Golf Road, Suite 1000
Rolling Meadows, IL 60008

Depth (feet)	Recovery (inches)	Blows/Foot	USCS Symbol	Description	Headspace (ppm)	PID sample screen (ppm)	Remarks
1				***Asphalt***		21.9	
2	36	NA		***Sand Fill (SW)*** Dark grey/brown fine to coarse sand with some angular to subround gravel and silt, concrete observed 2"-3", loose, dry (FILL).	NM	17.6	
3						32.9	Sample collected from 3-3.5 feet for radiological analysis.
4						33.2	
5						63.8	Sample collected 5-6 feet for VOC analysis.
6	28	NA		***Sand (SW)*** Grades to yellow brown sand with some gravel, subround to round, loose, dry.	NM	19.8	
7						4.7	
8						3.0	
9							
10	16	NA			NM		
11						1.9	
12						2.5	
13							
14	23	NA			NM	7.6	
15						0.2	
16						0.3	
17						1.8	Sample collected 18.5-19 feet for VOC analysis and 19-20 feet for radiological analysis.
18	31	NA			NM	2.3	
19						3.3	
20						0.9	
21				Borehole was completed at 20 feet on 10/30/02. Groundwater was not encountered during drilling.			
22							
23							
24							
25							

Logged by: M. McHugh

Project No: 27010-039-007
Project: Soil Borings Fall 2002
Client: GTEOSI
Location: Hicksville, NY
Date Drilled: 10/30/02
Sampler Type: Geoprobe Macrosampler

Log of Boring: U-126

URS
1701 Golf Road, Suite 1000
Rolling Meadows, IL 60008

Depth (feet)	Recovery (inches)	Blows/Foot	USCS Symbol	Description	Headspace (ppm)	PID sample screen (ppm)	Remarks
1	29	NA		***Sand (SW)*** Dark grey/brown with some gravel and slag, angular gravel, subround to round sand, loose, dry.	NM	0.4	
2						0.4	
3				***Silt (ML)***		0.8	
4						0.7	
5	8	NA		***Sand (SW)*** Yellow-brown.	NM		
6							
7						0.4	
8						1.1	
9	31	NA			NM	0.2	
10						0.3	Sample collected from 10.5-11 feet for VOC analysis and 11.5-12 feet for radiological analysis.
11						0.3	
12						0.4	
13				Borehole was completed at 12 feet on 10/30/02. Groundwater was not encountered during drilling.			
14							
15							
16							
17							
18							
19							
20							
21							
22							
23							
24							
25							

Logged by: M. McHugh

Project No: 27010-039-007
Project: Soil Borings Fall 2002
Client: GTEOSI
Location: Hicksville, NY
Date Drilled: 10/30/02
Sampler Type: Geoprobe Macrosampler

Log of Boring: U-127

URS
1701 Golf Road, Suite 1000
Rolling Meadows, IL 60008

Depth (feet)	Recovery (inches)	Blows/Foot	USCS Symbol	Description	Headspace (ppm)	PID sample screen (ppm)	Remarks
1	34	NA		***Asphalt***	NM	2.5	Sample collected from 2-3 feet for radiological analysis.
2				***Sand (SW)*** Dark grey/brown fine to coarse sand with some angular to subround gravel, subround to round, loose, dry.		4.8	
3						2.4	
4				***Silt (ML)*** Brown grading to yellow silt, roots.		0.3	
5	41	NA		***Sand (SW)*** Yellowish brown sand, subround to round, loose, dry.	NM	1.6	
6						1.2	
7						0.7	
8	41	NA			NM	0.9	
9						0.5	
10						0.8	
11						2.2	
12	39	NA			NM	2.2	
13						0.8	
14						0.9	
15						2.2	
16	36	NA			NM	1.4	
17						1.5	
18						1.1	Sample collected 18.5-19 feet for radiological analysis and 19.5-20 feet for VOC analysis.
19						2.0	
20						2.2	
21				Borehole completed at 20 feet on 10/30/02. Groundwater was not encountered during drilling.			
22							
23							
24							
25							

Logged by: M. McHugh

Project No: 27010-039-007
Project: Soil Borings Fall 2002
Client: GTEOSI
Location: Hicksville, NY
Date Drilled: 10/30/02
Sampler Type: Geoprobe Macrosampler

Log of Boring: U-128

URS
1701 Golf Road, Suite 1000
Rolling Meadows, IL 60008

Depth (feet)	Recovery (inches)	Blows/Foot	USCS Symbol	Description	Headspace (ppm)	PID sample screen (ppm)	Remarks
1	36	NA		***Sand (SW)*** Asphalt surface overlying dark brown fine to coarse sand, some angular gravel and little silt, subround to round, little slag, loose, dry (Fill).	NM	1.7	
2						5.1	
3						8.1	
4						14.9	
5	29	NA			NM	15.6	Sample collected from 6-6.5 feet for VOC analysis, and from 6.5-7.5 feet for radiological analysis.
6							
7						7.2	
8	26.5	NA		***Sand (SW)*** Yellow-brown fine to coarse sand, some gravel, subround to round, loose, dry.	NM	5.5	
9							
10						18.8	
11						3	
12	30	NA			NM	2.4	
13						2.3	
14						6.3	
15						8.4	
16	19.5	NA			NM	1.9	
17							
18						1.9	
19						2.7	Sample collected from 19-19.5 feet for VOC analysis, and from 19.5-20 feet for radiological analysis.
20	30	NA			NM	4.7	
21						14.2	
22						12.9	
23						11.6	
24						9.4	
25						18.4	

Logged by: M. McHugh

Project No: 27010-039-007
Project: Soil Borings Fall 2002
Client: GTEOSI
Location: Hicksville, NY
Date Drilled: 10/30/02
Sampler Type: Geoprobe Macrosampler

Log of Boring: U-128

URS
1701 Golf Road, Suite 1000
Rolling Meadows, IL 60008

Depth (feet)	Recovery (inches)	Blows/Foot	USCS Symbol	Description	Headspace (ppm)	PID sample screen (ppm)	Remarks
26	30	NA			NM	11	
27						15.3	
28						12.2	
29						17.8	
30	30	NA			NM	23.5	
31						32	
32						15.1	
33						17.1	
34	32	NA			NM	24.4	
35						28	
36						14.1	
37						14.9	
38	27.5	NA			NM	23	Sample collected from 39.5-40 feet for VOC analysis, and radiological analysis.
39						41.7	
40						48.1	
41				Borehole was completed at 40 feet on 10/30/02. Groundwater was not encountered during drilling.			
42							
43							
44							
45							
46							
47							
48							
49							
50							

Logged by: M. McHugh

Project No: 27010-039-007
Project: Soil Borings Fall 2002
Client: GTEOSI
Location: Hicksville, NY
Date Drilled: 10/31/02
Sampler Type: Geoprobe Macrosampler

Log of Boring: U-129

URS
1701 Golf Road, Suite 1000
Rolling Meadows, IL 60008

Depth (feet)	Recovery (inches)	Blows/Foot	USCS Symbol	Description	Headspace (ppm)	PID sample screen (ppm)	Remarks
1				***Sand (SW)***		0.5	
2	33	NA		Asphalt surface overlying dark grey/brown fine to coarse sand, some angular to subround gravel, subround to round, loose, dry (Fill).	NM	1	Sample collected from 2-2.5 feet for radiological analysis.
3						1.6	
4						1.7	
5						0.8	
6	31	NA			NM	1.8	Sample collected from 6.5-7 feet for radiological analysis.
7				***Silt (ML)***		1.4	
8				Dark brown grading to yellow brown silt with little gravel, subround to round, medium dense, dry.		1.1	
9				3-inches of sand with some gravel at approximately 7.3' bgs.			
10	18	NA			NM		
11				***Sand (SW)***		1.5	
12				Yellow-brown fine to coarse sand with some gravel, subround to round, loose, dry.		0.7	
13						1	
14	31	NA			NM	1.1	
15						0.8	
16						1.2	
17						0.9	
18	30	NA			NM	1.7	Sample collected from18.5-19.5 feet for radiological analysis, and 19.5-20 feet for VOC analysis.
19						1.2	
20						1.4	
21							
22	4	NA			NM		
23							
24							
25						4.7	

Logged by: M. McHugh

Project No: 27010-039-007
Project: Soil Borings Fall 2002
Client: GTEOSI
Location: Hicksville, NY
Date Drilled: 10/31/02
Sampler Type: Geoprobe Macrosampler

Log of Boring: U-129

URS
1701 Golf Road, Suite 1000
Rolling Meadows, IL 60008

Depth (feet)	Recovery (inches)	Blows/Foot	USCS Symbol	Description	Headspace (ppm)	PID sample screen (ppm)	Remarks
26	31.5	NA			NM	1	
27						1.4	
28						1	
29						1.6	
30	34	NA			NM	1.3	
31						3.1	
32						2.4	
33						2.1	
34	35	NA			NM	1.5	
35						1.6	
36						5	
37						5	
38	35	NA			NM	6	Sample collected from 38.5-39.5 feet for radiological analysis, and from 39.5-40 feet for VOC analysis.
39							
40						1.1	
41				Borehole was completed at 40 feet on 10/31/02. Groundwater was not encountered during drilling.			
42							
43							
44							
45							
46							
47							
48							
49							
50							

Logged by: M. McHugh

Project No: 27010-039-007
Project: Soil Borings Fall 2002
Client: GTEOSI
Location: Hicksville, NY
Date Drilled: 10/31/02
Sampler Type: Geoprobe Macrosampler

Log of Boring: U-130

URS
1701 Golf Road, Suite 1000
Rolling Meadows, IL 60008

Depth (feet)	Recovery (inches)	Blows/Foot	USCS Symbol	Description	Headspace (ppm)	PID sample screen (ppm)	Remarks
1	36	NA		***Sand (SW)*** Asphalt surface overlying dark grey/brown sand with some gravel.	NM	4.8	Sample collected from 1.5-2.5 feet for radiological analysis.
2						1.8	
3				***Silt (ML)*** Dark brown grading to yellow brown with little gravel, subround to round, medium dense, dry grading to moist.		0.8	
4						0.8	
5	42	NA		***Sand (SW)*** Yellow-brown with gravel, subround to round, loose, dry.	NM	1.1	
6						0.4	
7						0.6	
8				***Silt (ML)*** Yellow-brown with some fine sand, dense, moist.		0.6	
9	40	NA		***Sand (SW)*** Yellow-brown with gravel, subround to round, loose, dry.	NM	0.5	
10						1.1	
11						0.8	
12	42.5	NA			NM	1.5	
13						0.5	
14						2.1	
15						1.1	
16	4	NA			NM	1.3	
17						2.3	
18							
19							
20	31	NA			NM	5.5	Sample collected from 21.5-22.5 feet for radiological analysis, and form 21-21.5 feet for VOC analysis.
21						6.1	
22						3.6	
23						6.1	
24						18.3	
25							

Logged by: M. McHugh

Project No: 27010-039-007
Project: Soil Borings Fall 2002
Client: GTEOSI
Location: Hicksville, NY
Date Drilled: 10/31/02
Sampler Type: Geoprobe Macrosampler

Log of Boring: U-130

URS
1701 Golf Road, Suite 1000
Rolling Meadows, IL 60008

Depth (feet)	Recovery (inches)	Blows/Foot	USCS Symbol	Description	Headspace (ppm)	PID sample screen (ppm)	Remarks
26	35	NA			NM	10.3	
27						4.9	
28						3.2	
29	36	NA			NM	14.3	
30						17.4	
31						17.2	
32						5.5	
33	36	NA			NM	18.7	
34						10	
35						35	
36						11	
37	37	NA			NM	6.7	
38						21.1	Sample collected from 38.5-39.5 feet for radiological analysis, and 39.5-40 feet for VOC analysis.
39						12.7	
40						14.5	
41				Borehole was completed at 40 feet on 10/31/02. Groundwater was not encountered during drilling.			
42							
43							
44							
45							
46							
47							
48							
49							
50							

Logged by: M. McHugh

Project No: 27010-039-007
Project: Soil Borings Fall 2002
Client: GTEOSI
Location: Hicksville, NY
Date Drilled: 10/31/02
Sampler Type: Geoprobe Macrosampler

Log of Boring: U-131

URS
1701 Golf Road, Suite 1000
Rolling Meadows, IL 60008

Depth (feet)	Recovery (inches)	Blows/Foot	USCS Symbol	Description	Headspace (ppm)	PID sample screen (ppm)	Remarks
1	42	NA		***Sand (SW)*** Asphalt surface overlying dark grey/brown fine to coarse sand, some angular to subround gravel and silt, subround to round, loose, dry.	NM	2.3 1.5	Sample collected from 0.5-2 feet for radiological analysis.
2						5.4	
3				***Silt (ML)*** Dark brown silt with little gravel, medium dense, dry.		5.3	
4						3.6	
5	33	NA		***Sand (SW)*** Orange brown and brown fine to coarse sand, some gravel and silt, loose, dry. 2-inches of yellow-brown silt at approximately 3.8' bgs. Grading to yellow-brown with some gravel, subround to round.	NM		
6						1.8	
7						1.3	
8						1.6	
9	31	NA					
10						0.9	
11						1.2	
12	28	NA				0.9	
13					NM		
14						2.9	
15						1.4	
16	27	NA				0.9	
17					NM		
18						0.7	Sample collected from 18.5-19.5 feet for radiological analysis, and form 19.5-20 feet for VOC analysis.
19						0.6	
20	20.5	NA				2.2	
21					NM		
22						5.4	
23						1.5	
24						2.6	
25						1	

Logged by: M. McHugh

Project No: 27010-039-007
Project: Soil Borings Fall 2002
Client: GTEOSI
Location: Hicksville, NY
Date Drilled: 10/31/02
Sampler Type: Geoprobe Macrosampler

Log of Boring: U-131

URS
1701 Golf Road, Suite 1000
Rolling Meadows, IL 60008

Depth (feet)	Recovery (inches)	Blows/Foot	USCS Symbol	Description	Headspace (ppm)	PID sample screen (ppm)	Remarks
26	36	NA			NM	6.2	
27						5.7	
28						5.8	
29	33	NA			NM	16.3	
30						6.3	
31						6	
32						1.6	
33	25.5	NA			NM	2	
34						7	
35						5.8	
36						4.2	
37	30.5	NA			NM	66.2	Sample collected from 38.5-39.5 feet for radiological analysis, and from 39.5-40 feet for VOC analysis.
38						11.3	
39						6.5	
40						9.8	
41				Borehole was completed at 40 feet on 10/31/02. Groundwater was not encountered during drilling.			
42							
43							
44							
45							
46							
47							
48							
49							
50							

Logged by: M. McHugh

Project No: 27010-039-007
Project: Soil Borings Fall 2002
Client: GTEOSI
Location: Hicksville, NY
Date Drilled: 10/31/02-11/1/02
Sampler Type: Geoprobe Macrosampler

Log of Boring: U-132

URS
1701 Golf Road, Suite 1000
Rolling Meadows, IL 60008

Depth (feet)	Recovery (inches)	Blows/Foot	USCS Symbol	Description	Headspace (ppm)	PID sample screen (ppm)	Remarks
1				***Concrete***			
				6-inches thick.		14.5	
2	30	NA		***Sand (SW)***	NM	10.1	
3				Yellow-brown, brown, and grey fine to coarse sand with some gravel and little silt, subround to round, loose, dry.		50.5	
4						20.4	
5						7.7	
6	42	NA			NM	12.7	
7						54.0	
8						32.8	
9							
10	25.5	NA			NM	42.4	Sample collected from 11-12 feet for VOC analysis.
11						249	
12				White crushed gravel (talc-like) 12-12.5' bgs.		220	Samples collected from 12-13 feet, 13-13.5 feet, and 14.5-16 feet for radiological analyses.
13						175	
14	45.5	NA			NM	320	
15						51	
16						13.6	
17						15.3	
18	41.5	NA			NM	36.3	
19						26.6	
20						18.8	Sample collected from 19.5-20 feet for VOC analysis.
21						26.0	
22	40	NA			NM	6.1	Sample collected from 23-24 feet for radiological analysis.
23				White crushed gravel (talc-like) 23-24' bgs.		3.8	
24						2.6	
25				Borehole completed at 24 feet on 11/1/02. Groundwater was not encountered during drilling.			
26							
27							
28							
29							
30							

Logged by: M. McHugh

Project No: 27010-039-007
Project: Soil Borings Fall 2002
Client: GTEOSI
Location: Hicksville, NY
Date Drilled: 10/31/02
Sampler Type: Geoprobe Macrosampler

Log of Boring: U-133

URS
1701 Golf Road, Suite 1000
Rolling Meadows, IL 60008

Depth (feet)	Recovery (inches)	Blows/Foot	USCS Symbol	Description	Headspace (ppm)	PID sample screen (ppm)	Remarks
1	35	NA		***Sand (SW)*** Asphalt surface overlying dark grey/brown fine to coarse sand, some gravel and little silt, loose, dry.	NM	1.6	
2						0.5	Sample collected from 2.5-3.5 feet for radiological analysis.
3				***Silt (ML)*** Dark brown grading to yellow-brown silt, little gravel and fine sand, medium dense, dry.		0.3	
4						0.4	
5	44	NA		***Sand (SW)*** Yellow-brown fine to coarse sand, some gravel, loose, dry.	NM	0	
6						0	
7						0	
8	31.5	NA			NM	0.2	
9							
10						0	
11						0	
12	37.5	NA			NM	0.1	
13						0.3	
14						0.9	
15						0.2	
16	36	NA			NM	0	
17							
18						0	Sample collected from 18.5-19.5 feet for radiological analysis, and 19.5-20 feet for VOC analysis..
19						0.1	
20	33	NA			NM	0.7	
21						5	
22						1.1	
23						1.1	
24						1.2	
25						2.3	

Logged by: M. McHugh

Project No: 27010-039-007
Project: Soil Borings Fall 2002
Client: GTEOSI
Location: Hicksville, NY
Date Drilled: 10/31/02
Sampler Type: Geoprobe Macrosampler

Log of Boring: U-133

URS
1701 Golf Road, Suite 1000
Rolling Meadows, IL 60008

Depth (feet)	Recovery (inches)	Blows/Foot	USCS Symbol	Description	Headspace (ppm)	PID sample screen (ppm)	Remarks
26	37	NA			NM	1.3	
27						0.7	
28						0.7	
29						4.9	
30	35.5	NA			NM	2	
31						2	
32						1.6	
33						8.7	
34	35	NA			NM	3.3	
35						1.4	
36						1.3	
37						8.7	Sample collected from 38.5-39.5 feet for radiological analysis, and 39.5-40 feet for VOC analysis.
38	36.5	NA			NM	1.7	
39						1.9	
40						2.1	
41				Borehole was completed at 40 feet on 10/31/02. Groundwater was not encountered during drilling.			
42							
43							
44							
45							
46							
47							
48							
49							
50							

Logged by: M. McHugh

Project No: 27010-039-007
Project: Soil Borings Fall 2002
Client: GTEOSI
Location: Hicksville, NY
Date Drilled: 11/1/02
Sampler Type: Geoprobe Macrosampler

Log of Boring: U-134

URS
1701 Golf Road, Suite 1000
Rolling Meadows, IL 60008

Depth (feet)	Recovery (inches)	Blows/Foot	USCS Symbol	Description	Headspace (ppm)	PID sample screen (ppm)	Remarks
1				***Sand (SW)***		1	
2	37	NA		Asphalt surface overlying brown and yellow-brown fine to coarse sand, some angular to round gravel and silt, loose, dry.	NM	0.8	Sample collected from 2-3 feet for radiological analysis.
3				***Silt (ML)***		1.6	
4				Dark brown to yellow brown silt, little gravel and fine sand, subround to round, roots, medium dense, dry.		0.8	
5				***Sand (SW)***		0	
6	41	NA		Yellow-brown fine to coarse sand, some gravel and silt, subround to round, loose, dry.	NM	0	
7						0	
8						1.5	
9						0.5	
10	37	NA			NM	0	
11						0	
12						0.7	
13						0.2	
14	38	NA			NM	0.5	
15						0.3	
16						0.7	
17						6.7	
18	31	NA			NM	0.3	Sample collected from 18.5-19.5 feet for radiological analysis, and from 19.5-20 feet for VOC analysis.
19						0.6	
20						0.9	
21							
22	25.5	NA			NM	2.3	
23						1.7	
24						2.3	
25							

Logged by: M. McHugh

Project No: 27010-039-007
Project: Soil Borings Fall 2002
Client: GTEOSI
Location: Hicksville, NY
Date Drilled: 11/1/02
Sampler Type: Geoprobe Macrosampler

Log of Boring: U-134

URS
1701 Golf Road, Suite 1000
Rolling Meadows, IL 60008

Depth (feet)	Recovery (inches)	Blows/Foot	USCS Symbol	Description	Headspace (ppm)	PID sample screen (ppm)	Remarks
26	29	NA			NM	1.7	
27						0.3	
28						1.3	
29						4.6	
30	32	NA			NM	0.7	
31						0.9	
32						2	
33						8.5	
34	32	NA			NM	0.9	
35						1.5	
36						0.9	
37						7.6	
38	35	NA			NM	1.4	Sample collected from38.5-39.5 feet for radiological analysis, and from 39.5-40 feet for VOC analysis.
39						0.9	
40						1	
41				Borehole was completed at 40 feet on 11/1/02. Groundwater was not encountered during drilling.			
42							
43							
44							
45							
46							
47							
48							
49							
50							

Logged by: M. McHugh

Project No: 27010-039-007
Project: Soil Borings Fall 2002
Client: GTEOSI
Location: Hicksville, NY
Date Drilled: 10/31/02
Sampler Type: Geoprobe Macrosampler

Log of Boring: U-135

URS
1701 Golf Road, Suite 1000
Rolling Meadows, IL 60008

Depth (feet)	Recovery (inches)	Blows/Foot	USCS Symbol	Description	Headspace (ppm)	PID sample screen (ppm)	Remarks
1				***Asphalt***			
2	26	NA		***Sand Fill (SW)*** Dark gray/brown to brown fine to coarse sand with some angular to round gravel, subround to round, loose, dry.	NM	0.7	
3						1.7	
4						1.8	
5							
6	21	NA			NM	1.6	
7						2.4	Sample collected from 7-8' for radiological analysis.
8						1.9	
9				***Silt (ML)*** Yellow-brown silt with little gravel, medium dense, wet.			
10	23	NA		***Sand (SW)*** Yellow brown fne to coarse sand with some gravel, subround to round, loose, dry.	NM	1.5	
11						2.6	
12						1.2	
13						1.4	
14	29	NA			NM	1.3	
15						1.7	
16						2.6	
17						6.5	Sample collected from 18.5-19 feet for radiological analysis and 19.5-20 feet for VOC analysis.
18	31	NA			NM	3.1	
19						1.8	
20							
21				Borehole was completed at 20 feet on 10/31/02. Groundwater was encountered at 8' bgs during drilling.			
22							
23							
24							
25							

Logged by: M. McHugh

Project No: 27010-039-007
Project: Soil Borings Fall 2002
Client: GTEOSI
Location: Hicksville, NY
Date Drilled: 12/09/02
Sampler Type: Geoprobe Macrosampler

Log of Boring: U-136

URS
1701 Golf Road, Suite 1000
Rolling Meadows, IL 60008

Depth (feet)	Recovery (inches)	Blows/Foot	USCS Symbol	Description	Headspace (ppm)	PID sample screen (ppm)	Remarks
0						0	
1				***Gravel (GW)*** Light grey gravel, angular, fine, dry.		0	
				Sand (SW) Brown medium to coarse sand with trace subangular fine gravel, dry.			
2	39	NA			NM	0	
				Silt (ML) Dark brown grading to dark yellowish orange silt with trace fine gravel, dry.			
3						0	
4						1.0	Sample collected from 4-4.5 feet for VOC and metal analyses.
				Sand (SW) Moderately dark grey fine to coarse sand.			
5						0	
				Sand and Silt (SM) Moderately yellowish brown medium sand and silt with little subround fine gravel, moist.			
6	36	NA			NM	0	
				Sand (SW) Dark yellowish orange medium sand with trace gravel, dry.			
7						0	
8						0	
9				Borehole was completed at 8 feet on 12/9/02. Groundwater was not encountered during drilling.			
10							
11							
12							
13							
14							
15							

Logged by: E. Lovendusky

Project No: 27010-039-007
Project: Soil Borings Fall 2002
Client: GTEOSI
Location: Hicksville, NY
Date Drilled: 12/9/02
Sampler Type: Geoprobe Macrosampler

Log of Boring: U-137

URS
1701 Golf Road, Suite 1000
Rolling Meadows, IL 60008

Depth (feet)	Recovery (inches)	Blows/Foot	USCS Symbol	Description	Headspace (ppm)	PID sample screen (ppm)	Remarks
1–4	40	NA		***Gravel*** Medium light gray gravel, roadbase. ***Sand (SW)*** Greyish olive grading to light brown medium to coarse sand with little fine subangular grading to angular gravel, dry.	NM	0	
5–8	26	NA		***Gravel (GW)*** Grey gravel with little brick, angular, coarse. ***Sand (SW)*** Dark yellowish orange medium sand with trace fine grading to coarse gravel, dry.	NM	0	Sample collected from 5-6' for VOC analysis.
9–25				Borehole was completed at 8 feet on 12/9/02. Groundwater was not encountered during drilling.			

Logged by: E. Lovendusky

Project No: 27010-039-007
Project: Soil Borings Fall 2002
Client: GTEOSI
Location: Hicksville, NY
Date Drilled: 12/9/02
Sampler Type: Geoprobe Macrosampler

Log of Boring: U-138

URS
1701 Golf Road, Suite 1000
Rolling Meadows, IL 60008

Depth (feet)	Recovery (inches)	Blows/Foot	USCS Symbol	Description	Headspace (ppm)	PID sample screen (ppm)	Remarks
1	41	NA		***Gravel (GW)*** Light grey fine gravel, angular, dry. ***Sand (SP)*** Greyish olive sand grading to dark brown to dark yellowish orange with some subround fine gravel, dry.	NM	0	
5	35	NA		***Sand (SM)*** Grades to little gravel, moist.	NM	0	Sample collected from 5.5-6 feet for VOC analysis.
9				Borehole was completed at 9 feet on 12/9/02. Groundwater was not encountered during drilling.			

Logged by: E. Lovendusky

Project No: 27010-039-007
Project: Soil Borings Fall 2002
Client: GTEOSI
Location: Hicksville, NY
Date Drilled: 12/9/02
Sampler Type: Geoprobe Macrosampler

Log of Boring: U-139

URS
1701 Golf Road, Suite 1000
Rolling Meadows, IL 60008

Depth (feet)	Recovery (inches)	Blows/Foot	USCS Symbol	Description	Headspace (ppm)	PID sample screen (ppm)	Remarks
1	43	NA		***Gravel (GW)*** Light grey gravel, angular, fine to coarse. ***Sand (SP)*** Dark yellowish brown sand with little subround fine gravel, dry.	NM	0	
2							
3				***Silt (SM)*** Dark brown silt with trace round gravel and some medium sand, dry. ***Sand (SP)*** Dark brown sand with little fine round gravel, dry.			
4							
5	29	NA		***Sand (SW)*** Grades to brownish yellow sand with little subangular fine gravel. ***Silt (ML)*** Yellowish grey silt with trace fine subangular gravel, moist.	NM	0	Sample collected from 6-6.5 feet for VOC analysis and 6.5-7 feet for metal analysis.
6							
7				***Sand (SW)*** Dark yellowish orange medium to coarse sand with trace subround fine gravel, dry.			
8				Borehole was completed at 8 feet on 12/9/02. Groundwater was not encountered during drilling.			
9							
10							

Logged by: E. Lovendusky

Project No: 27010-039-007
Project: Soil Borings Fall 2002
Client: GTEOSI
Location: Hicksville, NY
Date Drilled: 12/9/02
Sampler Type: Geoprobe Macrosampler

Log of Boring: U-140

URS
1701 Golf Road, Suite 1000
Rolling Meadows, IL 60008

Depth (feet)	Recovery (inches)	Blows/Foot	USCS Symbol	Description	Headspace (ppm)	PID sample screen (ppm)	Remarks
0	38	NA		***Sand (SW)*** Dark brown coarse sand with trace subangular fine gravel, grading to brown medium sand and gravel, dry.	NM	0	No samples collected for analysis.
1				***Silt (ML)*** Dark brown silt grading to yellowish orange with trace subangular gravel, dry grading to moist.			
2							
3				***Sand (SW)*** Greyish orange with trace subround fine gravel, fine, dry.			
4				Borehole was completed at 4 feet on 12/9/02. Groundwater was not encountered during drilling.			
5							
6							
7							
8							
9							
10							
11							
12							

Logged by: E. Lovendusky

Project No: 27010-039-007
Project: Soil Borings Fall 2002
Client: GTEOSI
Location: Hicksville, NY
Date Drilled: 12/9/02
Sampler Type: Geoprobe Macrosampler

Log of Boring: U-140B

URS
1701 Golf Road, Suite 1000
Rolling Meadows, IL 60008

Depth (feet)	Recovery (inches)	Blows/Foot	USCS Symbol	Description	Headspace (ppm)	PID sample screen (ppm)	Remarks
1–4	37	NA		***Sand (SW)*** Dusky yellowish brown medium to coarse sand with trace subround fine gravel, dry. ***Silt (ML)*** Dark brown silt grading to dark yellowish orange with trace subangular fine gravel, dry grading to moist.	NM	0	Sample collected from 3-3.5 feet for VOC analysis.
5–8	48	NA		***Sand (SW)*** Greyish orange fine sand grading to dark yellowish orange with trace fine gravel, dry.	NM	0	Sample collected from 7-7.5 feet for metal analysis.
9–25				Borehole was completed at 8 feet on 12/9/02. Groundwater was not encountered during drilling.			

Logged by: E. Lovendusky

Project No: 27010-039-007
Project: Soil Borings Fall 2002
Client: GTEOSI
Location: Hicksville, NY
Date Drilled: 12/9/02
Sampler Type: Geoprobe Macrosampler

Log of Boring: U-141

URS
1701 Golf Road, Suite 1000
Rolling Meadows, IL 60008

Depth (feet)	Recovery (inches)	Blows/Foot	USCS Symbol	Description	Headspace (ppm)	PID sample screen (ppm)	Remarks
0				***Asphalt and Roadbase***			
1	26	NA		***Sand (SW)*** Dark brown medium to coarse sand with little subangular fine gravel, dry.	NM	2.1	Sample collected 1.5-2 feet for VOC analysis.
2						2.0	
3				***Gravel (GW)*** Light grey gravel with trace fine sand, angular, coarse, dry.		0	
4						0	
5	33	NA		***Sand (SW)*** Dark yellowish orange medium to coarse sand, grading to very light grey with trace to some fine to angular gravel, dry.	NM	0	
6						0	
7				***Silt (ML)*** Dark yellowish orange silt with trace fine sand, moist.		0	
8				Borehole was completed at 8 feet on 12/9/02. Groundwater was not encountered during drilling.			
9							
10							
11							
12							
13							
14							
15							

Logged by: E. Lovendusky

Project No: 27010-039-007
Project: Soil Borings Fall 2002
Client: GTEOSI
Location: Hicksville, NY
Date Drilled: 12/9/02
Sampler Type: Geoprobe Macrosampler

Log of Boring: U-142

URS
1701 Golf Road, Suite 1000
Rolling Meadows, IL 60008

Depth (feet)	Recovery (inches)	Blows/Foot	USCS Symbol	Description	Headspace (ppm)	PID sample screen (ppm)	Remarks
0				***Gravel (GP)*** Greyish black fine gravel with trace roots, dry.		0.5	
1				***Sand (SW)*** Moderately brown medium sand with trace fine gravel, dry.		0	
2	41	NA		***Silt (ML)*** Moderate yellowish brown silt with little fine gravel, moist.	NM	0	Sample collected from 2.5-3 feet for VOC analysis.
3				***Sand (SW)*** Dark yellowish orange sand with some subangular fine gravel, medium, dry.		0.5 0	
4				Borehole was completed at 4 feet on 12/9/02. Groundwater was not encountered during drilling.			
5							
6							
7							
8							
9							
10							
11							
12							

Logged by: E. Lovendusky

Project No: 27010-039-007
Project: Soil Borings Fall 2002
Client: GTEOSI
Location: Hicksville, NY
Date Drilled: 12/9/02
Sampler Type: Geoprobe Macrosampler

Log of Boring: U-143

URS
1701 Golf Road, Suite 1000
Rolling Meadows, IL 60008

Depth (feet)	Recovery (inches)	Blows/Foot	USCS Symbol	Description	Headspace (ppm)	PID sample screen (ppm)	Remarks
0	39	NA		***Sand (SP)*** Moderately brown medium sand with trace fine gravel, dry.	NM	0	
1						0	
				Silt (ML) Dark brown silt grading to brownish yellow with little grading to some fine gravel, subround, dry grading to moist.			
2						0	
3				***Sand (SW)*** Dark yellowish orange medium sand with some fine subround gravel, dry.		0	Sample collected from 3.5-4' for VOC analysis.
4						1.0	
				Borehole was completed at 4 feet on 12/9/02. Groundwater was not encountered during drilling.			
5							
6							
7							
8							
9							
10							
11							
12							

Logged by: E. Lovendusky

Project No: 27010-039-007
Project: Soil Borings Fall 2002
Client: GTEOSI
Location: Hicksville, NY
Date Drilled: 12/9/02
Sampler Type: Geoprobe Macrosampler

Log of Boring: U-144

URS
1701 Golf Road, Suite 1000
Rolling Meadows, IL 60008

Depth (feet)	Recovery (inches)	Blows/Foot	USCS Symbol	Description	Headspace (ppm)	PID sample screen (ppm)	Remarks
0				***Sand (SP)*** Dark yellowish brown medium sand with little subround fine gravel, dry.		0	
1						0	
2	31	NA		***Silt (ML)*** Brown silt with little subround fine gravel and some coarse sand, moist.	NM	0	Sample collected from 2-2.5 feet for metal analysis.
3				***Sand (SW)*** Dark yellowish orange medium to coarse sand with some fine gravel, dry.		0	
4						0.5	
5				Borehole was completed at 4 feet on 12/9/02. Groundwater was not encountered during drilling.			
6							
7							
8							
9							
10							
11							
12							

Logged by: E. Lovendusky

Project No: 27010-039-007
Project: Soil Borings Fall 2002
Client: GTEOSI
Location: Hicksville, NY
Date Drilled: 12/9/02
Sampler Type: Geoprobe Macrosampler

Log of Boring: U-145

URS
1701 Golf Road, Suite 1000
Rolling Meadows, IL 60008

Depth (feet)	Recovery (inches)	Blows/Foot	USCS Symbol	Description	Headspace (ppm)	PID sample screen (ppm)	Remarks
1				***Sand (SW)***		12	Sample collected from 1-1.5 feet for VOC analysis.
2	38	NA		Dark brown fine to medium sand with little organics, moist.	NM	1.2	
3				Grades to brownish yellow medium to coarse sand with little fine gravel, dry.		2.8	
4						0.2	
5						0.4	
6	39	NA		***Silt (ML)*** Dark yellowish orange silt with trace fine gravel and some medium sand, moist.	NM	0.4	
7						0.6	
8				***Sand (SP)***		3.0	
9				Brownish yellow medium sand with some fine to coarse gravel, dry.		2.4	
10	40	NA			NM	0.6	
11						1.0	
12						3.0	
13						1.4	
14	35	NA			NM	1.1	
15						0.5	
16						0.8	
17						0.2	
18	24	NA		Grades to trace subangular coarse gravel.	NM	0.2	Sample collected from 18.5-19 feet for VOC analysis.
19						0.0	
20							
21				Borehole was completed at 20 feet on 12/9/02. Groundwater was not encountered during drilling.			
22							
23							
24							
25							

Logged by: E. Lovendusky

Project No: 27010-039-007
Project: Soil Borings Fall 2002
Client: GTEOSI
Location: Hicksville, NY
Date Drilled: 12/9/02
Sampler Type: Geoprobe Macrosampler

Log of Boring: U-146

URS
1701 Golf Road, Suite 1000
Rolling Meadows, IL 60008

Depth (feet)	Recovery (inches)	Blows/Foot	USCS Symbol	Description	Headspace (ppm)	PID sample screen (ppm)	Remarks
1	39	NA		***Sand (SM)*** Dark brown fine sand with trace fine gravel and organics, round, dry.	NM	0	Samples collected 3.5-4' and 7.5-8' for VOC analyses.
2						0	
3				***Silt (ML)*** Brown silt with trace fine to coarse gravel, round, moist.		58	
4						30	
5	41	NA		***Sand (SP)*** Brownish yellow medium to coarse sand with some fine gravel, dry.		65 26 32	
6						39	
7				***Sand and Gravel (GP)*** Brownish yellow medium to coarse sand with fine to coarse gravel, dry.		8.5 16 51	
8						7.1	
9				Borehole completed at 8 feet on 12/9/02. Groundwater was not encountered during drilling.			
10							
11							
12							
13							
14							
15							
16							
17							
18							
19							
20							
21							
22							
23							
24							
25							

Logged by: E. Lovendusky

Project No: 27010-039-007
Project: Soil Borings Fall 2002
Client: GTEOSI
Location: Hicksville, NY
Date Drilled: 12/9/02
Sampler Type: Geoprobe Macrosampler

Log of Boring: U-147

URS
1701 Golf Road, Suite 1000
Rolling Meadows, IL 60008

Depth (feet)	Recovery (inches)	Blows/Foot	USCS Symbol	Description	Headspace (ppm)	PID sample screen (ppm)	Remarks
1				***Sand (SM)*** Dark brown fine sand with trace round fine gravel and trace organics, moist.		8.5	
2	39	NA			5	7.7	
3				***Sand (SW)*** Grades to brownish yellow medium to coarse sand with little round fine gravel, dry.	1.7	11.0	
4						38	
5				***Sand (SP)*** Grades to coarse.		7 22	
6	32	NA				9.7	
7					57		
8				***Sand (SW)***		15	Sample collected from 8-9 feet for VOC analysis.
9				Grades to brownish yellow fine to coarse sand with some round fine gravel, dry.	33	116	
10	36	NA			7	23	
11							
12						20	
13					15	55	
14	33	NA				67	Sample collected from 15.5-16 feet for VOC analysis.
15					47	32	
16						13	
17				Borehole was completed at 16 feet on 12/9/02. Groundwater was not encountered during drilling.			
18							
19							
20							
21							
22							
23							
24							
25							

Logged by: E. Lovendusky

APPENDIX C

RADIOLOGICAL

DATA USABILITY SUMMARY REPORT

Table of Contents

EXECUTIVE SUMMARY III

1. INTRODUCTION 1

1.1. SAMPLE IDENTIFICATION 1
1.2. GENERAL CONSIDERATIONS 1
1.3. ANALYTICAL METHODS 1

2. DATA VALIDATION PROTOCOLS 3

2.1. SAMPLE ANALYSIS PARAMETERS 3
2.2. DATA VALIDATION QUALIFIERS 3
2.3. DATA USABILITY SUMMARY REPORT QUESTIONS 3

3. DATA QUALITY EVALUATION 5

3.1. SUMMARY 5
3.2. GAMMA SPECTROMETRY ANALYSES 5
3.2.1. Criteria 5
3.2.2. Blanks 5
3.2.3. Radionuclide Quantitation and Detection Limits 5
3.2.4. Target Radionuclide List Identification 8
3.2.5. Tentatively Identified Radionuclides 8
3.2.6. Laboratory Control Samples 8
3.3. ALPHA SPECTROMETRY ANALYSES 9
3.3.1. Criteria 9
3.3.2. Blank Analysis 9
3.3.3. Tracer Recovery 11
3.3.4. Radionuclide Quantitation and Detection Evaluation 12

4. SUMMARY AND DATA USABILITY 13

5. DATA USABILITY SUMMARY REPORT SUMMARY INFORMATION 14

REFERENCES 15

List of Tables

Table 1-1 Sample Cross-Reference List
Table 1-2 Analytical Method References
Table 3-1 Blank Evaluation for Gamma Analyses
Table 3-2 Evaluation of Negative Results versus Uncertainties for Gamma Analyses
Table 3-3 Evaluation of Positive Results versus Uncertainties for Gamma Analyses
Table 3-4 Laboratory Control Sample Evaluation for Gamma Analyses
Table 3-5 Blank Evaluation for Thorium/Uranium Analyses
Table 3-6 Tracer Recovery Evaluation for Thorium/Uranium Analyses
Table 3-7 Sample Size Evaluation for Thorium Analyses

Executive Summary

This report addresses data quality for soil samples collected at the former Sylvania Electric Products Incorporated facility in Hicksville, New York (the Site). Sample collection activities were conducted by URS Corporation (URS) from October 8, 2002 through December 10, 2002.

The environmental samples collected for this investigation were submitted to Severn Trent Laboratories, Inc. of Earth City, Missouri for radiochemistry analyses including gamma spectrometry and alpha spectrometry for isotopic thorium and isotopic uranium using United States Department of Energy (USDOE) Methods and laboratory standard operating procedures (SOP). The analytical data generated for this investigation were evaluated by URS using the quality assurance/quality control (QA/QC) criteria established in the methods as guidance. Non-conformances from the QA/QC criteria were qualified based on guidance provided in the Science Applications International Corporation (SAIC) *Laboratory Data Validation Guidelines For Evaluating Radionuclide Analyses*, 143-ARCS-00.08, Revision 06, June 2000 and USDOE *Guidance For Radiochemical Data Validation*, Draft RD4, October 4, 1995.

For gamma spectrometry analyses, uranium-235 interferes with the presence of radium-226. Both share the same energy line (i.e., 186 keV). The radium-226 results were determined from an alternate energy line (i.e., 295 keV). The 295 keV line is a secondary energy line for lead-214, which is a daughter product of radium-226, and under ideal conditions they are considered to be in secular equilibrium with each other. Using professional judgement, no data qualification was necessary.

The non-detect gamma spectrometry results for several samples were qualified as estimated (UJ) because the net negative results have uncertainties less than their absolute values. This may be an indication of improper blank subtraction, per the data validation guidelines, but the laboratory believes this is due to negative slopes in the regions of interest. In many cases the associated method blanks exhibited similar results. Since the algorithms used to calculate the sample results are different from the algorithms used to calculate the detection limits or minimum detected concentrations (MDC), this non-conformance does not adversely affect the usability of the data. Therefore, the affected data were not rejected, instead, the affected non-detect sample results were qualified as estimated (UJ) using professional judgement.

Other method non-conformance requiring data validation qualification (J and UJ) include: radionuclide identification and quantitation; blank contamination; tracer recovery exceedances; laboratory control sample (LCS) exceedances; and insufficient sample size. None of these non-conformances were significant enough to jeopardize the usability of the data.

Overall, 100 percent of the radiochemistry data were determined to be usable for qualitative and quantitative purposes. Those sample results qualified as estimated (J and UJ) due to data validation QA/QC exceedances should be considered conditionally usable. Therefore, the completeness objective of 90 percent, as stated in the quality assurance project plan (QAPP), was met.

1. Introduction

1.1. Sample Identification

This report addresses the results of a data quality evaluation for soil samples collected at the former Sylvania Electric Products Incorporated facility in Hicksville, New York (the Site). Sample collection activities were conducted by URS Corporation (URS) from October 8, 2002 through December 10, 2002. The quantity and types of samples that were submitted for data validation are presented in Table 1-1.

1.2. General Considerations

Validation is a process of determining the suitability of a measurement system for providing useful analytical data. Although the term is frequently used in discussing methodologies, it applies to all aspects of the analytical system and especially to samples, their measurements, and the actual data output. Accordingly, for the samples and analyses addressed herein, this report outlines deviations from the applicable QC criteria outlined in the following documents:

- GTE Operations Support Incorporated. (GTEOSI). 2002. *Soil Remediation Program Work Plan (QAPP: Appendix H), Former Sylvania Electric Products Facility, Hicksville, New York, Site Number V 00089-1,* Revision 2, October 2002.

- United States Department of Energy (USDOE). 1997. *Environmental Measurements Laboratory (EML) Procedures Manual, 28th Edition, Volume 1.* New York, New York.

Deviations from the QA/QC criteria were qualified based on guidance provided in the following documents:

- Science Applications International Corporation (SAIC). 2000. *Laboratory Data Validation Guidelines for Evaluating Radionuclide Analyzes*, 143-ARCS-00.08, Revision 06. Oak Ridge, Tennessee.

- USDOE. 1995. *Guidance for Radiochemical Data Validation*, Draft RD4. Gaithersburg, Maryland.

1.3. Analytical Methods

The environmental samples collected for this investigation were submitted to Severn Trent Laboratories, Inc. of Earth City, Missouri for radiochemistry analyses including gamma spectrometry and alpha spectrometry (thorium-228, thorium-230, thorium-232, uranium-234, uranium-235, and uranium-238) using USDOE Methods and laboratory standard operating procedures (SOP). The methods used in this investigation are presented in Table 1-2.

Table 1-2. *Analytical Method References*

Parameter	*Method*	*Reference*
Gamma Spectrometry	Ga-01-R Modified	1
Alpha Spectrometry (Thorium-228, -230, -232 and Uranium-234, -235, -238)	RP-725 and Laboratory SOPs STL-RD-0201, STL-RD-0203, and STL-RC-0240	2, 3, 4, 5

Table 1-2. *Analytical Method References*

Parameter	Method	Reference

Notes:
1. United States Department of Energy (USDOE). 1997. *Environmental Measurements Laboratory (EML) Procedures Manual (HASL-300)*, 28th Edition, Volume 1. New York, New York.
2. USDOE. 1994. *Group Actinide Screening Using Extraction Chromatography (Eichrom)*, Draft RP725, Pacific Northwest Laboratory, Richland, Washington.
3. STL. 2002. *Daily Operations of an Alpha Spectroscopy System.* STL-RD-0201, Revision No. 3.
4. STL. 2001. *Calibration and Maintenance of a Alpha Spectroscopy System.* STL-RD-0203, Revision No. 1.
5. STL. 2002. *Isotopic Americium, Curium, Plutonium, Thorium and Uranium in Various Matrices by EiChromM® Separation Resins.* STL-RC-0240, Revision No. 2.

The following sections of this document address distinct aspects of the validation process. Section 2 lists the data QA/QC protocols used to validate the sample data. Specific QA/QC deviations and qualifications performed on the sample data are discussed in Section 3. Data completeness and usability are discussed in Section 4. Section 5 presents the Data Usability Summary Report (DUSR) Summary Information. A copy of the validated data is presented in Tables 5 and 6 of this Soils Report.

2. Data Validation Protocols

2.1. Sample Analysis Parameters

The validation of analyses for this project used guidance presented in the QAPP (GTEOSI, 2002), the analytical methodology, and the data validation guidelines referenced in Section 1 herein.

The following QA/QC parameters were evaluated for the radiochemistry (gamma spectrometry, alpha spectrometry) analyses (where applicable):

- Holding times and sample preservation;
- Calibration;
- Blank analysis;
- Tracer recovery (alpha spectrometry);
- Laboratory Control Sample (LCS);
- Duplicate analysis;
- Field duplicate analysis;
- Radionuclide quantitation and detection evaluation;
- Chemical separation specificity (alpha spectrometry);
- Target radionuclide list identification (gamma spectrometry);
- Tentatively identified radionuclides (gamma spectrometry);
- System performance; and
- Documentation completeness.

2.2. Data Validation Qualifiers

The following guidelines are used regarding the assignment of qualifiers and the use of qualified data:

- QA/QC exceedances which do not result in the qualification of an analyte, or which result in additional qualification of the analyte with the same qualifier, are not discussed.

- The use of estimated analytical data for quantitative uses is consistent with the guidance presented in the *USEPA Risk Assessment Guidance for Superfund* (USEPA 1992).

The following qualifiers have been used in this data validation.

"J" The associated numerical value is an estimated quantity, due to a QC or statistical exceedance.

"UJ" The associated non-detect value is an estimated quantity, due to a QC or statistical exceedance.

2.3. Data Usability Summary Report Questions

The DUSR determines whether or not the data meets site-specific criteria for data quality and use. It was developed by reviewing and evaluating the analytical data packages. During the course of this review the following questions were addressed (where applicable):

1. Is the data package complete as defined under the requirements for the NYSDEC ASP Category B or USEPA CLP deliverables?

2. Have all holding times been met?

3. Do all the QC data: blanks, instrument tunings, calibration standards, calibration verifications, surrogate recoveries, spike recoveries, replicate analyses, laboratory controls and sample data fall within the protocol required limits and specifications?

4. Have all of the data been generated using established and agreed upon analytical protocols?

5. Does an evaluation of the raw data confirm the results provided in the data summary sheets and quality control verification forms?

6. Have the correct data qualifiers been used?

The answers to the questions presented by the DUSR are presented in the following sections of the report and in the DUSR Summary Information Section, Section 5.

3. Data Quality Evaluation

3.1. Summary

This section summarizes which QA/QC parameters specified in Section 2.1 met validation criteria, and which QA/QC parameters did not meet validation criteria. Samples requiring qualification are described in the following sections, and are identified by the description documented on the sample chain-of-custody records.

3.2. Gamma Spectrometry Analyses

3.2.1. Criteria

The QA/QC parameters presented in Section 2.1 were applied to the environmental samples listed in Table 1-1. The following QA/QC parameters were found to meet validation criteria:

- Holding times and sample preservation;
- Calibration;
- Duplicate analysis;
- Field duplicate analysis;
- System performance; and
- Documentation completeness.

Only those QA/QC parameters not meeting validation criteria are discussed in subsequent sections.

3.2.2. Blanks

The blank results were evaluated using the following statistical approach: if the sample result ± uncertainty was less than ten times the associated blank result ± uncertainty, the qualifier "J" was applied to the associated sample result. The statistical evaluation of the blank results is summarized in Table 3-1. The QAPP requires method blanks to be less than the minimum detected concentrations (MDC) or 5 times the lowest sample activity. The method blanks were not always less than the lowest sample activity. The QAPP requires the laboratory to reanalyze the affected batch, but this was not done.

3.2.3. Radionuclide Quantitation and Detection Limits

The net negative results for several samples have uncertainties less than their absolute values. This may be an indication of improper blank subtraction, per SAIC data validation guidelines, but the laboratory indicates this is due to negative slopes in the regions of interest. The associated method blanks exhibited similar results. Since the algorithms used to calculate the sample results are different from the algorithms used to calculate the detection limits, this non-conformance does not compromise MDC. Therefore, the affected data was not rejected. Instead, using professional judgement the affected non-detect sample results were qualified as estimated ("UJ") at the MDC, as summarized in Table 3-2.

Table 3-1. *Blank Evaluation for Gamma Analyses.*

Blank ID	*Radionuclide*	*Blank Concentration ± Uncertainty (pCi/g)*	*Affected Samples*	*Action*
F2J230000-563B	Thorium-232	0.11 ± 0.13	U-27 (2-2.5), U-24 (11.5-12), U-65B (11.5-12), U-66 (2-2.5), U-66 (7.5-8), U-68 (6.5-8), U-68 (2-3), PMC-6, U-67 (2-2.5), U-24 (2.5-3), U-64 (2.5-3), U-27 (11.5-12), U-67 (7.5-8)	J
F2J230000-564B	Uranium-235	0.23 ± 0.31	U-8 (1-1.5), U-8 (1-1.5)-MD, U-62 (1-1.5), U-25 (2-2.5)	J
F2K010000-484B	Thorium-232	0.12 ± 0.12	U-56(0-1), U-56(10.5-11.5), U-57(0.5-1.5), U-57(19.5-20.0), U-78(2.5-3.5), U-78(7.5-8.0), U-79C(3-3.5), U-79C(7.5-8.0), U-47(19.5-20), U-47(6-7), U-18(2.5-3.0), U-18(19.5-20.0)	J
F2K010000-488B	Uranium-235	0.22 ± 0.22	U-99 (11-11.5), U-96B (1.5-2.5), U-96B (1.5-2.5)-DUP, U-96B (1.5-2.5)-DUP-MD, U-95 (2.5-3.5), U-108 (1.5-2.5), U-100 (3.5-4), U-42 (1-2), U-100B (3.5-4), U-75E (11.5-12), U-42 (14-18)	J
F2K010000-489B	Thorium-232	0.15 ± 0.21	U-105 (1-1.5), U-105 (1.5-2), U-112 (1.5-2), U-112 (2-2.5), U-109(19.5-20), U-114(19-20)-DUP, U-43(19-20), U-54(19.5-20)	J
F2K010000-480B	Uranium-235	0.18 ± 0.23	U-113B(1-2), U-109(2-2.5), U-109(19.5-20), U-94(2.5-4), U-121(19.5), U-121(1.5-2), U-111(1.5-2)	J
F2K120000-284B	Thorium-232	0.11 ± 0.13	U-127(2-3), U-129(2-2.5), U-129(6.5-7), U-130 (1.5-2.5), U-130 (21.5-22.5), U-133 (2.5-3.5), U-131 (0.5-2), U-131 (18.5-19.5), MSB-350, U-135 (7-8), U-132 (12-13), U-132 (12-13)-DUP	J

Notes:
pCi/g indicates picocurries per gram.
Uncertainty indicates total propagated uncertainty, which includes counting error and non-counting error.
MD indicates matrix duplicate.
DUP indicates field duplicate.

Table 3-5. *Blank Evaluation for Thorium/Uranium Analyses.*

Blank ID	Radionuclide	Blank Concentration ± Uncertainty (pCi/L)	Affected Samples	Action
F2J290000-226B	Thorium-230	0.169 ± 0.099	U-56(5.5-6.0), U-56(5.5-6.0)-MD, MSB-150(5.5-6.0), MSB-150(5.5-6.0)-MD, U-56(10.5-11.5), U-17(7-8), U-90(1-2)	J
F2K200000-135B	Thorium-230	0.136 ± 0.046	U-91(2.5-3), U-83(2.5-3.0), U-82(1.5-2.0), U-84(2.5-3.0), U-87(2.5-3.0), U-87(6.5-8.0), U-92 (2-2.5), U-100C (3-3.5), U-107B (3.5-4)	J
F2J290000-231B	Thorium-228	0.164 ± 0.077	U-93 (1-2.5), U-89 (2-3), U-102 (1.5-3), U-99 (11-11.5), U-96B (1.5-2.5)-DUP, U-95 (2.5-3.5), U-42 (14-18), U-42 (14-18)-DUP, U-105 (1-1.5), U-105 (1.5-2), U-112 (1.5-2), U-112 (2-2.5)	J
F2J290000-231B	Thorium-230	0.29 ± 0.11	U-93 (1-2.5), U-89 (2-3), U-102 (1.5-3), U-99 (11-11.5), U-96B (1.5-2.5), U-96B (1.5-2.5)-DUP, U-96B (1.5-2.5)-DUP-MD, U-95 (2.5-3.5), U-42 (14-18), U-42 (14-18)-DUP, U-42 (14-18)-DUP-MD, U-105 (1-1.5), U-105 (1.5-2), U-112 (1.5-2), U-112 (2-2.5)	J
F2J290000-223B	Thorium-228	0.13 ± 0.10	U-113B(1-2), U-113B(1-2)-MD, U-109(2-2.5), U-94(11.5-12), U-94DUP(11.5-12), U-110(1-1.5), U-110(10-12.5), U-115(18.5-19.5), U-115DUP(18.5-19.5), U-117(39.5-40)	J
	Thorium-230	0.29 ± 0.11	U-113B(1-2), U-113B(1-2)-MD, U-97(2.5-3.5), U-109(2-2.5), U-94(11.5-12), U-94DUP(11.5-12), U-110(1-1.5), U-110(10-12.5), U-115(18.5-19.5), U-115DUP(18.5-19.5), U-115(2-3), U-117(1-2.5), U-117(39.5-40)	J
F2K220000-142B	Thorium-228	0.107 ± 0.062	U-53(2.5-3.5), U-53(2.5-3.5)-DUP, U-49(2.0-3.0)	J
	Thorium-230	0.115 ± 0.060	U-53(2.5-3.5), U-53(2.5-3.5)-DUP, U-53(19.5-20), U-49(2.0-3.0), U-49(19.0-20.0), U-44(19-20)	J
F2K220000-143B	Uranium-238	0.077 ± 0.056	U-53(2.5-3.5), U-53(2.5-3.5)-DUP, U-53(19.5-20), U-49(2.0-3.0), U-49(19.0-20.0)	J
F2K250000-128B	Thorium-228	0.036 ± 0.027	U-36 (14-16), U-36 (14-16) (DUP), U-132 (14.5-16), U-132 (23-24)	J

Table 3-5. *Blank Evaluation for Thorium/Uranium Analyses.*

Blank ID	Radionuclide	Blank Concentration ± Uncertainty (pCi/L)	Affected Samples	Action
	Thorium-230	0.112 ± 0.045	U-36 (14-16), U-36 (14-16) (DUP), U-132 (14.5-16), U-132 (23-24)	J
F2K250000-130B	Uranium-238	0.034 ± 0.031	U-36 (14-16)	J
F2L300000-283B	Thorium-230	0.37 ± 0.15	U-140B (2-3), U-140B (2-3)-DUP, U-140B (7.5-8), U-136 (2-3), U-142 (1.5-2.5), U-142 (3-4), U-145 (2-3.5), U-145 (19-20)	J
F2L300000-282B	Uranium-238	0.016 ± 0.014	U-140B (7.5-8), U-145 (19-20)	J

Notes:
pCi indicates picocurries.
Uncertainty indicates total propagated uncertainty, which includes counting error and non-counting error.
MD indicates matrix duplicate.
DUP indicates field duplicate.

3.3.3. Tracer Recovery

The tracer recoveries for several samples were outside the 50-100% recovery criteria. In accordance with the radiochemistry guidelines, results for the affected samples were qualified as "J" and "UJ". The samples qualified due to tracer recovery exceedances are summarized in Table 3-6.

Table 3-6. *Tracer Recovery Evaluation for Thorium/Uranium Analyses.*

Sample ID	Analysis	% R	Action
U-32 (2.5-3.0)	Thorium	36	J
U-32 (2.5-3.0)-MD	Thorium	30	J
U-56(5.5-6.0)-MD	Thorium	39	J
U-56(10.5-11.5)	Thorium	107	J/UJ
U-133 (2.5-3.5)	Thorium	103	J
U-5A (1-15)	Uranium	29	J
U-39 (1.5), U-20(2.5-3.0)	Uranium	32	J
U-59 (6-1.5)	Uranium	23	J
U-61 (6-1.5)	Uranium	25	J
U-75 (7.0-7.5)	Uranium	33	J
U-13(1-2)	Uranium	21	J
U-12(2-3), U-83(2.5-3.0), U-132 (13-13.5)	Uranium	34	J
U-17(7-8), U-93 (1-2.5), U-102 (1.5-3), U-115(2-3), U-36 (14-16) (DUP)	Uranium	46	J
U-19(2-3.5), U-95 (2.5-3.5), U-117(1-2.5)	Uranium	43	J
MSB-160, U-99 (11-11.5)	Uranium	47	J
U-91(2.5-3), U-114(6-7)	Uranium	31	J
U-82(1.5-2.0), U-105 (1-1.5), U-113B(1-2)	Uranium	49	J
U-87(2.5-3.0)	Uranium	27	J
U-96B (1.5-2.5)-DUP-MD	Uranium	45	J

Table 3-6. *Tracer Recovery Evaluation for Thorium/Uranium Analyses.*

Sample ID	Analysis	% R	Action
U-42 (1-2)	Uranium	40	J
U-109(2-2.5)	Uranium	35	J
U-110(1-1.5)	Uranium	38	J
U-115DUP(18.5-19.5)	Uranium	46	J/UJ

Notes:
% R indicates percent recovery.
MD indicates matrix duplicate.
DUP indicates field duplicate.

3.3.4. Radionuclide Quantitation and Detection Evaluation

Although the minimum sample size used to provide representative subsampling for alpha spectrometry is 1.0 gram for soil samples, the laboratory used less than 1.0 gram for several samples, due to the presence of high levels of target radionuclides. As a result of the smaller sample size, some MDCs exceed the project-specific reporting limits. The affected sample results were qualified as estimated (J and UJ), as summarized in Table 3-7.

Table 3-7. *Sample Size Evaluation for Thorium/Uranium Analyses.*

Sample ID	Analysis	Sample Size	Action
U-67 (2-2.5), U-34 (3-3.5), U-46(2.5-3)	Uranium	Less than 1.0 gram	J
U-56(5.5-6.0), U-17(7-8), U-19(2-3.5), MSB-160, U-90(1-2), U-83(2.5-3.0), U-82(1.5-2.0), U-87(2.5-3.0), U-93 (1-2.5), U-89 (2-3), U-102 (1.5-3), U-99 (11-11.5), U-96B (1.5-2.5), U-96B (1.5-2.5)-DUP, U-96B (1.5-2.5)-DUP-MD, U-95 (2.5-3.5), U-42 (1-2), U-42 (14-18)-DUP, U-42 (14-18)-DUP-MD, U-105 (1-1.5), U-105 (1.5-2), U-112 (1.5-2), U-112 (2-2.5), U-113B(1-2), U-113B(1-2)-MD, U-97(2.5-3.5), U-110(1-1.5), U-115(2-3), U-117(1-2.5), U-49(2.0-3.0), U-44(3-4), U-114(1.5-4), U-114(6-7), MSB-210, U-36 (14-16), U-36 (14-16) (DUP), U-133 (2.5-3.5), U-131 (0.5-2), MSB-350, U-132 (12-13), U-132 (13-13.5), U-132 (23-24)	Thorium, Uranium	Less than 1.0 gram	J
U-56(10.5-11.5), U-87(6.5-8.0), U-42 (14-18), U-94(11.5-12), U-94DUP(11.5-12), U-110(10-12.5), U-115(18.5-19.5), U-115DUP(18.5-19.5), U-117(39.5-40), U-53(2.5-3.5), U-53(2.5-3.5)-DUP, U-53(19.5-20), U-49(19.0-20.0), U-44(19-20), U-114(19-20), U-132 (14.5-16), U-140B (2-3), U-140B (2-3)-DUP, U-140B (7.5-8), U-136 (2-3), U-142 (1.5-2.5), U-142 (3-4), U-145 (2-3.5), U-145 (19-20)	Thorium, Uranium	Less than 1.0 gram	J/UJ

Notes:
MD indicates matrix duplicate.
DUP indicates field duplicate.

4. Summary and Data Usability

This chapter summarizes the analytical data in terms of its completeness and usability. Data completeness is defined as the percentage of sample results that have been determined to be usable during the data validation process. Overall, 100 percent of the radiochemistry data were determined to be usable for qualitative and quantitative purposes. Those sample results qualified as estimated (J and UJ) due to data validation QA/QC exceedances should be considered conditionally usable.

The samples collected from the Site in Hicksville, New York were evaluated based on QA/QC criteria established by methods as listed in Section 1.3, by the data validation guidelines listed in Section 1.2, and by the QAPP (GTEOSI, 2002) established for this project. Major deficiencies in the data generation process would have resulted in data being rejected, indicating that the data are considered unusable for either quantitative or qualitative purposes. Minor deficiencies in the data generation process resulted in some sample data being characterized as approximate or estimated. Identification of a data point as approximate indicates uncertainty in the reported concentration of the chemical, but not its assigned identity.

The following paragraphs present the adherence of the data to the precision, accuracy, representativeness, comparability, completeness, and sensitivity (PARCCS) parameters.

Precision is measured through the evaluation of field duplicate samples and laboratory duplicate samples. For the radiochemistry analyses, none of the data were rejected due to precision non-conformances.

LCS recoveries indicate the accuracy of the data. For the radiochemistry analyses, none of the data were rejected due to accuracy non-conformances.

Holding times, sample preservation, blank analysis, and analyte identification and quantification are indicators of the representativeness of the analytical data. None of the radiochemistry data were rejected due to representativeness non-conformances.

Comparability is not compromised, provided that the analytical methods do not change over time. A major component of comparability is the use of standard reference materials for calibration and QC. These standards are compared to other unknowns to verify their concentrations. Since standard analytical methods and reporting procedures were consistently used by the laboratory, the comparability criteria for the analytical data were met.

Sensitivity is established by reported detection limits that represent measurable concentrations of analytes that can be determined with a designated level of confidence. Sensitivity requirements were generally met for the sample data in this project. Several alpha spectrometry analyses for thorium and uranium were performed using reduced sample sizes, due to the presence of high levels of target radionuclides. This resulted in elevated MDCs. None of the radiochemistry data were rejected due to the sensitivity non-conformances.

5. Data Usability Summary Report Summary Information

The DUSR was performed to determine whether or not the data meets site-specific criteria for data quality and use. The DUSR is developed by reviewing and evaluating the analytical data package. The following questions were addressed:

1. Is the data package complete as defined under the requirements for the NYSDEC ASP Category B or USEPA CLP deliverables?

The QAPP required that USEPA Level III deliverables be provided by the laboratory for each data package. This requirement was met as it applies to the methods used by the laboratory for sample analysis. The evaluation of the sample data was completed using the information provided in the data packages provided by the laboratory.

2. Have all holding times been met?

The holding times were met for the radiochemistry analyses.

3. Do all the QC data: blanks, standards, spike recoveries, replicate analyses, and sample data fall within the protocol-required limits and specifications?

The laboratory used the laboratory control limits during the analyses performed for this sampling event. QA/QC deviations and qualifications performed on the sample data are discussed in Chapter 3. Major non-conformances were not detected for the radiochemistry data.

4. Have all of the data been generated using established and agreed upon analytical protocols?

The QAPP required that USDOE methods are used in the analysis of samples collected for this sampling event. The laboratory used the required method protocols (with some minor modifications) for gamma analyses performed for this sampling event, which met data user and client needs. However, the laboratory used their SOPs for alpha spectrometry analyses, which are equivalent to the USDOE methods, but with some minor modifications. The modifications are not considered significant enough to jeopardize the usability of the data.

5. Does an evaluation of the raw data confirm the results provided in the data summary sheets and quality control verification forms?

The evaluation of selected raw data confirmed information provided in the data packages.

6. Have the correct data qualifiers been used?

The laboratory applied the correct qualifiers to the sample data. The validation qualifiers were applied as required by validation guidelines as listed in Section 1.

References

GTE Operations Support Incorporated (GTEOSI). 2002. *Soil Remediation Program Work Plan (QAPP: Appendix H), Former Sylvania Electric Products Facility, Hicksville, New York, Site Number V 00089-1,* Revision 2, October 2002.

Science Applications International Corporation (SAIC). 1992. *Laboratory Data Validation Guidelines for Evaluating Radionuclide Analyzes*, 143-ARCS-00.08, Revision 06. Oak Ridge, Tennessee.

United States Department of Energy (USDOE).1997. *Environmental Measurements Laboratory (EML) Procedures Manual,* 28th Edition, Volume 1. New York, New York.

United States Department of Energy (USDOE) 1995. *Guidance for Radiochemical Data Validation*, Draft RD4, Gaithersburg, Maryland.

United States Environmental Protection Agency (USEPA). 1992. USEPA Risk Assessment Guidance for Superfund, Volume I, Human Health Evaluation Manual (Part A), 540/1-891002. Washington D.C.

VOLATILE ORGANIC COMPOUNDS

DATA USABILITY SUMMARY REPORT

Table of Contents

EXECUTIVE SUMMARY III

1. INTRODUCTION 1

1.1. SAMPLE IDENTIFICATION 1
1.2. GENERAL CONSIDERATIONS 7
1.3. ANALYTICAL METHODS 8

2. DATA VALIDATION PROTOCOLS 9

2.1. SAMPLE ANALYSIS PARAMETERS 9
2.2. DATA QUALIFIERS 9
2.3. DATA USABILITY SUMMARY REPORT QUESTIONS 10

3. DATA QUALITY EVALUATION 11

3.1. SUMMARY 11
3.2. REVIEW OF VALIDATION CRITERIA 11
3.2.1. Completeness Review 11
3.2.2. Test Methods 11
3.2.3. Sample Receipt 11
3.2.4. Holding Times 12
3.2.5. Analytical Results 12
3.2.6. Traceability to Raw Data 12
3.2.7. Instrument Tuning 12
3.2.8. Initial Calibration 12
3.2.9. Continuing Calibration 16
3.2.10. Laboratory Method Blanks 21
3.2.11. Laboratory Control Sample Results 25
3.2.12. Matrix Spike/Matrix Spike Duplicate Analyses 26
3.2.13. Field Duplicate Analyses 26
3.2.14. Trip Blanks and Equipment Blanks 27
3.2.15. System Monitoring Compounds 27
3.2.16. Internal Standards 27
3.2.17. Compound Identification and Quantitation of Results 28
3.2.18. Tentatively Identified Compounds (TICs) 29

4. SUMMARY AND DATA USABILITY 30

5. DATA USABILITY SUMMARY REPORT SUMMARY INFORMATION 31

REFERENCES 32

List of Tables

Table 1-1	*Sample Cross-Reference List*
Table 3-1	Evaluation of Initial Calibration Results
Table 3-2	Evaluation of Continuing Calibration Results
Table 3-3	Evaluation of Laboratory Method Blank Results
Table 3-4	Evaluation of Laboratory Control Sample Results
Table 3-5	Evaluation of Matrix Spike/Matrix Spike Duplicate Results
Table 3-6	Evaluation of System Monitoring Compounds
Table 3-7	Evaluation of Internal Standard Values
Table 3-8	Summary of Laboratory Re-Analyses

Executive Summary

This report addresses data quality for soil samples collected at the former Sylvania Electric Products Incorporated facility (the Site) in Hicksville, New York. Sample collection activities were conducted by URS Corporation (URS) from October 13, 2002 through December 11, 2002.

The environmental samples collected for this investigation were submitted to Severn Trent Laboratories, Inc. of Earth City, Missouri for Volatile Organic Compound (VOC) analyses using United States Environmental Protection Agency (USEPA) guidance methods. The analytical data generated for this investigation were evaluated by URS using the quality assurance/quality control (QA/QC) criteria established in the methods as guidance and the Site-specific Quality Assurance Project Plan (QAPP). Non-conformances from the QA/QC criteria were qualified based on guidance provided in the following references:

- *Soil Remediation Program Work Plan, Revision 2 (QAPP– Appendix H)*, GTE Operations Support Incorporated. October 2002;
- *Test Methods for Evaluating Solid Waste, Physical/Chemical Methods,* (SW846) USEPA, Final Update IIIA, April 1998;
- *USEPA Contract Laboratory Program (CLP) National Functional Guidelines for Organic Data Review*, EPA 540-R-99-008, October 1999;
- *Analytical Services Protocol (ASP), New York State Department of Environmental Conservation* (NYSDEC). Guidance documents including Exhibits A, B, C, D, E, F, G, H, and I. (June 2000), and
- *United States Environmental Protection Agency Region II Contract Laboratory Program (CLP) Organics Data Review*, SOP No. HW-6, Revision #11 (USEPA 1996a)

Professional judgment was used to qualify results as estimated ("J" or "UJ") in some cases where the overall quality of data was suspect due to commonly accepted or standardized practices employed by the laboratory. Since the guidance documents used as reference for the validation somewhat differ in the type of qualification applied to data, URS applied qualifiers generally as a conservative approach. Method non-conformances included exceedances of the relative percent standard deviation for the initial calibrations, the percent differences of the continuing calibrations, the percent recoveries of the system monitoring compounds, the internal standard values, and matrix spike/matrix spike duplicate percent recoveries. Affected data, however, were not rejected if other supporting quality control data indicated acceptable quality control results.

Additionally, most laboratory method blanks contained low level contamination from recurring laboratory contaminants such as acetone, toluene, and methylene chloride. The presence of these contaminants affected many project samples and qualification of associated results was performed to show the relationship between the laboratory contamination and the uncertainty of the actual project sample result. Similarly, the project trip blanks and field blanks contained low-levels of some of the same contaminants as were seen in the laboratory method blanks. Again, URS qualified the affected data to show the potential impact on the final sample results.

Other quality issues requiring data validation qualification included removal of results from the database that exceeded the laboratory calibration range (i.e., qualified with an "E" by the laboratory), and qualification of all tentatively identified compounds (TICs) as estimated. Results from these data sets are

qualitative only, and not considered usable for quantitative assessments, in particular, risk screening evaluations.

None of the exceedances of method non-conformances were significant enough to jeopardize the usability of the data. Most analytical results summarized in Appendix A (with the exception of TIC results) are usable based on the findings listed in this Data Usability Summary Report (DUSR).

Overall, 100 percent of the VOC data retained in the database as final data, was determined to be usable for qualitative and quantitative purposes. Those sample results qualified as estimated (J or UJ) due to data validation QA/QC exceedances should be considered conditionally usable. Therefore, the completeness objective of 90 percent, as stated in the quality assurance project plan (QAPP), was met.

1. Introduction

1.1. Sample Identification

This report addresses the results of a data quality evaluation for soil samples collected at the Site in Hicksville, New York. Sample collection activities were conducted by URS from October 13, 2002 through December 11, 2002.

The SDG (laboratory package number), field identification, and laboratory identification of the samples that were submitted for data validation are presented in Table 1-1.

***Table 1-1:** Sample Cross-Reference List*

Package Identification	*Client ID*	*Laboratory ID*	*Analysis Requested*
F2J140174	U-2 (32-34)	F2J140174001	VOCs
	U-35B (3-5) *Actual Field ID U-35B (3.5)*	F2J140174004	VOCs
	TRIP BLANK 10-08-02	F2J140174008	VOCs
	U-38 (2.8-3.0)	F2J140174013	VOCs
	U-15 (38-40)	F2J140174014	VOCs
	U-31 (3.8-4.0)	F2J140174016	VOCs
	U-20 (19.5-19.8)	F2J140174018	VOCs
	U-22 (7.5)	F2J140174019	VOCs
	U-36 (12-14)	F2J140174021	VOCs
	U-16A (15.5-18.8)	F2J140174023	VOCs
F2J140175	U-32 (3.5)	F2J140175004	VOCs
	U-33 (4)	F2J140175005	VOCs
	U-48B (6-12)	F2J140175012	VOCs
	U-1 (4)	F2J140175018	VOCs
	PC-1 *Field Duplicate of U-1 (4)*	F2J140175021	VOCs
	U-4 (7.5)	F2J140175023	VOCs
	U-3 (4)	F2J140175026	VOCs
	U-6 (15)	F2J140175030	VOCs
	U-5B (8)	F2J140175033	VOCs
	TRIP BLANK 10-10-02	F2J140175034	VOCs
	U-39 (4)	F2J140175035	VOCs

Table 1-1: Sample Cross-Reference List			
Package Identification	***Client ID***	***Laboratory ID***	***Analysis Requested***
F2J140191	U-60 (7.5-8.0)	F2J140191002	VOCs
	U-59 (3.5)	F2J140191006	VOCs
	U-61 (7.5)	F2J140191010	VOCs
	U-7 (2-2.5)	F2J140191014	VOCs
	U-58 (4.5)	F2J140191018	VOCs
	U-11 (4)	F2J140191027	VOCs
	U-9 (16)	F2J140191030	VOCs
F2J150204	U-27 (6-6.5)	F2J150204002	VOCs
	U-24 (5-5.6)	F2J150204003	VOCs
	U-24 (11.5-12)	F2J150204004	VOCs
	U-64 (5.5-6)	F2J150204006	VOCs
	U-64 (11.5-12)	F2J150204007	VOCs
	U-65B (6)	F2J150204010	VOCs
	U-65B (1.5-2)	F2J150204011	VOCs
	U-68 (4)	F2J150204016	VOCs
	U-68 (0.5-1)	F2J150204017	VOCs
	U-69 (0.5)	F2J150204021	VOCs
F2J150229	U-8 (4)	F2J150229001	VOCs
	U-8 (15.5-16)	F2J150229002	VOCs
	U-63 (8)	F2J150229004	VOCs
	U-62 (7)	F2J150229007	VOCs
	U-30 (3)	F2J150229011	VOCs
	U-28 (7-7.5)	F2J150229015	VOCs
	U-29 (4)	F2J150229018	VOCs
	U-29 (7)	F2J150229019	VOCs
	U-23 (2.5)	F2J150229020	VOCs
	U-23 (11)	F2J150229021	VOCs
	U-26 (3.5)	F2J150229025	VOCs

Table 1-1: Sample Cross-Reference List			
Package Identification	***Client ID***	***Laboratory ID***	***Analysis Requested***
	PUC-4* *Actual Field ID PMC-4* *Field Duplicate of U-26 (3.5)*	F2J150229028	VOCs
F2J150229	U-25 (7.5)	F2J150229029	VOCs
	U-25 (10.5)	F2J150229030	VOCs
F2J150262	U-70 (6-12)	F2J150262003	VOCs
	U-71 (6-12)	F2J150262004	VOCs
	U-72 (7.5-8.0)	F2J150262007	VOCs
	U-73 (2.5-2.8)	F2J150262008	VOCs
	U-74 (4)	F2J150262013	VOCs
	U-75 (4-4.3)	F2J150262015	VOCs
	PMC-7 *Field Duplicate U-75 (4-4.3)*	F2J150262016	VOCs
	U-75B (6-6.3)	F2J150262017	VOCs
	U-42 (18-20)	F2J150262025	VOCs
	TRIP 10-14-02	F2J150262027	VOCs
	U-34 (18.5-19)	F2J150262031	VOCs
F2J160141	U-66 (3)	F2J160141001 F2J160141001REA	VOCs
F2J180170	U-46 (19-19.5)	F2J180170003	VOCs
	U-37 (18.5-19)	F2J180170006	VOCs
	PMC-8 (DUP) *Field Duplicate of U37 (18.5-19)*	F2J180170007	VOCs
	U-41 (3.5-3.8)	F2J180170009	VOCs
	U-40 (11.5-12)	F2J180170014	VOCs
	U-14 (2-2.5)	F2J180170020	VOCs
	U-76 (6.5-7.0)	F2J180170023	VOCs
	U-13 (8.5-9.0)	F2J180170026	VOCs
	U-12 (7.5-8)	F2J180170030	VOCs
F2J210112	U-57 (3.5-4.0)	F2J210112001	VOCs
F2J210147	U-56 (18.5-19.0)	F2J210147009	VOCs
	U-57 (13.5-14.0)	F2J210147014	VOCs
	U-47 (16)	F2J210147021	VOCs

Table 1-1: Sample Cross-Reference List			
Package Identification	***Client ID***	***Laboratory ID***	***Analysis Requested***
	U-18 (19.0-19.5)	F2J210147030	VOCs
	U-17 (19-19.5)	F2J210147033	VOCs
	U-81 (7-7.3)	F2J210147039	VOCs
F2J210147	U-90 (2-2.3)	F2J210147040REA	VOCs
	U-91 (2-2.3)	F2J210147041	VOCs
	TRIP BLK 10-18-02	F2J210147045	VOCs
	U-84 (7.5)	F2J210147057	VOCs
	U-87 (5.5-8)	F2J210147058	VOCs
	U-88 (4.4.5)	F2J210147060	VOCs
	U-19 (18.5-19.0)	F2J210147061	VOCs
F2J220176	U-96B (19.5-20)	F2J220176001	VOCs
F2J220241	TRIP BLANK 10-19-02	F2J220241001	VOCs
	U-21 (16-16.5)	F2J220241004	VOCs
	U-86 (15.5-16)	F2J220241005	VOCs
	U-92 (19-19.5)	F2J220241006	VOCs
	U-93 (19.5-20)	F2J220241007	VOCs
	ADT RIG	F2J220241008	VOCs
	U-101 (11.5-12)	F2J220241009	VOCs
	U-101 (5.5-6)	F2J220241010	VOCs
	U-100 C (19.5-20)	F2J220241013	VOCs
	U-100C (13.5-14)	F2J220241014	VOCs
	U-99 (12-12.5)	F2J220241015	VOCs
	U-99 DUP (12-12.5) *Field Duplicate of U-99 (12-12.5)*	F2J220241016	VOCs
	U-96B (14-15)	F2J220241017	VOCs
	U-96B DUP (14-15) *Field Duplicate of U-96B (14-15)*	F2J220241018	VOCs
	U-103 (7.5-8)	F2J220241019	VOCs
	U-95 (19.5-20)	F2J220241020	VOCs
	U-108 (15)	F2J220241022	VOCs
	U-108 (18)	F2J220241023	VOCs

Table 1-1: Sample Cross-Reference List			
Package Identification	**Client ID**	**Laboratory ID**	**Analysis Requested**
	U-107B (19)	F2J220241025	VOCs
	U-98 (12)	F2J220241028	VOCs
	U-105 (5)	F2J220241029	VOCs
	U-112 (5)	F2J220241031	VOCs
F2J250192	U-113 (7.5-8)	F2J250192001	VOCs
	U-97 (8)	F2J250192002	VOCs
	U-109 (6-7)	F2J250192003	VOCs
	U-106 (7.5-8)	F2J250192004	VOCs
	U-94DUP (10) *Field Duplicate of U-94 (10)*	F2J250192005 F2J250192005REA	VOCs
	U-94 (10)	F2J250192006 F2J250192006REA	VOCs
	U-110 (12)	F2J250192007	VOCs
	U-110 (2.5-3)	F2J250192008 F2J250192008REA	VOCs
	U-121 (20)	F2J250192009	VOCs
	U-111 (12)	F2J250192010	VOCs
	U-74B (20)	F2J250192011 F2J250192011REA	VOCs
	U-115 (19.5)	F2J250192013	VOCs
	U-117 (28)	F2J250192014	VOCs
	TRIP BLANK 10-23-02	F2J250192015	VOCs
	U-117 (39)	F2J250192016	VOCs
F2J300159	U-53 (18.5-19)	F2J300159001	VOCs
	U-52 (18.5-19)	F2J300159002	VOCs
	TRIP BLANK 10-28-02	F2J300159003	VOCs
	U-51 (18.5-19)	F2J300159004	VOCs
	U-50 (19-19.5)	F2J300159005	VOCs
	U-49 (18.5-19.0)	F2J300159006	VOCs
	U-122 (18.5-19.0)	F2J300159007	VOCs
	U-118 (21-21.5)	F2J300159008	VOCs
	U-118 (39.5-40)	F2J300159009	VOCs

Table 1-1: Sample Cross-Reference List			
Package Identification	***Client ID***	***Laboratory ID***	***Analysis Requested***
	U-44 (17-17.5)	F2J300159010	VOCs
	U-114 (15-15.5)	F2J300159011	VOCs
	U-114 (18.5-19)	F2J300159012REA	VOCs
	U-43 (18.5-19)	F2J300159013	VOCs
	U-54 (3.5-4)	F2J300159016	VOCs
F2K010208	U-120 (8.5-9)	F2K010208001	VOCs
	U-120 (18.5-19)	F2K010208002	VOCs
	PMC 300 (DUP) *Field Duplicate of U-120 (8.5-9)*	F2K010208003	VOCs
	U-120 (39-39.5)	F2K010208004	VOCs
	U-123 (10.5-11)	F2K010208005	VOCs
	U-55 (19-19.5)	F2K010208008	VOCs
	U-125 (18.5-19)	F2K010208009	VOCs
	U-125 (5-6)	F2K010208010	VOCs
	TRIP BLANK 10-30-02	F2K010208011	VOCs
	U-116 (18.5-19)	F2K010208012	VOCs
	U-126 (10.5-11)	F2K010208013	VOCs
	U-116 (39-39.5)	F2K010208014	VOCs
	U-124 (33-34)	F2K010208015	VOCs
	U-124 (38.5-40)	F2K010208016	VOCs
	U-124 (14-14.5)	F2K010208017	VOCs
	PMC-310 * *Field Duplicate of U-119 (18.5-19)*	F2K010208018	VOCs
	U-119 (18.5-19)	F2K010208019	VOCs
	U-128 (6-6.5)	F2K010208020	VOCs
	U-128 (19-19.5)	F2K010208021	VOCs
	U-128 (39.5-40)	F2K010208022	VOCs
	U-127 (19.5-20)	F2K010208023	VOCs
	U-129 (19.5-20)	F2K010208024	VOCs
	U-129 (39.5-40)	F2K010208026	VOCs
	U-130 (21-21.5)	F2K010208027	VOCs

"J" Indicates an estimated value or a value below the established reporting limit but above the method detection limit.

"E" This flag identifies compounds whose concentrations exceed the calibration range of the instrument for the specific analysis; data qualified with an "E" are qualitative only and not useable for quantitative purposes. All results qualified with an "E" were required to be re-analyzed using an applicable dilution and re-reported.

Laboratory qualifiers defined above, are retained in the final database unless revised during the data validation process to one of the following qualifiers:

"U" The chemical was not detected. Value shown is the reporting limit.

"J" Estimated concentration because the result was below the sample reporting limit or quality control criteria were not met.

"UJ" The chemical was not detected at or above the sample-reporting limit. However, the reporting limit is approximate and may or may not represent the actual limit of reporting necessary to accurately and precisely measure the chemical in the sample.

2.3. Data Usability Summary Report Questions

The DUSR determines whether or not the data meets site-specific criteria for data quality and use. Data quality was determined by reviewing and evaluating the analytical data packages. During the course of this review the following questions were addressed (where applicable):

1. Is the data package complete as defined under the requirements for the NYSDEC ASP Category B or USEPA CLP deliverables?

2. Have all holding times been met?

3. Do all the QC data: blanks, instrument tunings, calibration standards, calibration verifications, surrogate recoveries, spike recoveries, replicate analyses, laboratory controls and sample data fall within the protocol required limits and specifications?

4. Have all of the data been generated using established and agreed upon analytical protocols?

5. Does an evaluation of the raw data confirm the results provided in the data summary sheets and quality control verification forms?

6. Have the correct data qualifiers been used?

The answers to the questions presented by the DUSR are presented in the following sections of the report and in the DUSR Summary Information Section, Section 5.

3. Data Quality Evaluation

3.1. Summary

This section summarizes whether the QA/QC parameters specified in Section 2.1 met validation criteria. A summary of the individual components of the review is described in the following sections.

3.2. Review of Validation Criteria

3.2.1. Completeness Review

The laboratory provided the analytical report in the New York State Department of Environmental Conservation (NYSDEC) format. Nearly all necessary documents were included in the report package including a case narrative summarizing the QC issues associated with the project analyses. In just a few isolated cases, the laboratory was asked to provide missing documentation, which included QC Summary forms 2, 3, 4, 5, 8 and an initial calibration run. The laboratory provided all information requested by URS.

3.2.2. Test Methods

The laboratory performed the analyses for most analyses using the analytical test methods listed in Section 1.3. These included SW846 Method 5030B (purge/trap analysis) followed by Method 8260B (gas chromatography/mass spectrometry). Most samples were analyzed using the low-level method, which utilizes a 5-gram sample volume.

3.2.3. Sample Receipt

The laboratory received 181 soil samples for VOC analysis between October 13, 2002 and December 11, 2002. The sample temperatures at the time of receipt were within the recommended temperature range of 4°C±2°C for all SDGs. Field and laboratory personnel completed the Chain-of-Custody (COC) documents correctly recording the signature, date, and time of custody transfer.

The laboratory recorded the condition of the samples at the time of receipt on a "Conditions Upon Receipt Form." This Form identifies whether the containers were received undamaged, within the proper temperature range, at the proper pH, in a container that is sealed with a custody seal on the exterior, and with a completed COC enclosed to identify all samples submitted to the laboratory. In several instances the laboratory noted discrepancies between the COC and the samples received. In each instance the laboratory contacted the project manager.

Samples located in SDG F2J140175 had field identifications on the container labels that were different from the COC. The project manager instructed the laboratory to log in the sample according to the COC. The affected samples included: U-32 (19.5-20), U-48B (6-12), and U-48B (7.5-8).

The analysis requested on the COC did not match analysis requested on the containers submitted in SDG F2J140174. Two containers were submitted (1 VOC and 1 Metals) for U-22 (7.5). Metals were the only analysis requested on the COC. U-22 (7.5-8) had one container submitted, and the COC requested metals and VOC. The project manager was contacted and the laboratory was instructed to perform VOC analysis on sample U-22 (7.5). The laboratory incorrectly identified sample U-35B (3.5) as U-35B (3-5). This was not changed in the database to remain consistent with the hardcopy report.

In SDG F2J150204 the COC listed sample U-65B (11.5-12) twice. The COC did not include sample U-65 (2.5-3), for which a container was received. The project manager was contacted and sample U-65 (2.5-3)

was added to the incoming sample list for the correct analyses and the second occurrence of U-65B (11.5-12) was removed.

3.2.4. Holding Times

The laboratory performed most VOC analyses within EPA-recommended holding time of 14-days, from the date of collection. However, several samples in SDG F2J250192 were reanalyzed by the laboratory (due to low levels of tetrachloroethene in the method blank) past the hold time. All results for the re-analyses were qualified as estimated (J or UJ) due to the potential loss of VOCs during extended storage. It should be noted that the results for the initial analysis for samples, U-110 (12), U-111 (12), U-115 (19.5), and U-117 (39), were retained in the final data set. Therefore, no results were retained in the final data set that were qualified due to hold time exceedances.

3.2.5. Analytical Results

For each sample tested, the laboratory provided the analytical test information using Contract Laboratory Program (CLP-like) format. This format requires the use of stylized forms to present critical information pertaining to the analyses performed. For all analytical results, the laboratory provided a Form I with the reported analytical results for the requested analyses. The Form I format shows the following information for organic analyses: the laboratory name; laboratory code; matrix; work order number; method; the sample identification; the laboratory file identification; the date the sample was received; the date the sample was analyzed; the dilution factor; the results; the method detection limits; the units of measure; and the laboratory qualifier (if any). Additional CLP forms were provided (e.g., II, III, etc.) to report applicable QC information for the analyses performed. The laboratory provided all the appropriate forms for the VOC method.

3.2.6. Traceability to Raw Data

Traceability of the VOC analyses is established by Form V (Instrument Performance Check). These forms list the project samples analyzed per laboratory batch processed and the corresponding QC samples performed with the project samples. All project samples for all SDGs were included on the applicable forms.

3.2.7. Instrument Tuning

The GC/MS instrument performance (i.e., "tuning data," or a check of mass spectral ion intensities using bromofluorobenzene (BFB) met method criteria. The instrument performance was checked prior to calibration and once every 12-hour shift for all analytical QC batches.

3.2.8. Initial Calibration

The initial calibrations (ICALs) met data validation criteria (i.e., relative response factors (RRFs) were greater than method criteria for the System Performance Check Compounds (SPCCs), and the relative percent standard deviations (%RSDs) were less than 15% for Calibration Check Compounds (CCCs)). Additionally, for all target compounds, method requirements recommend that RRFs be greater than 0.05 and that compounds be quantitated using the average relative response factor (avgRRF) only if the %RSD is less than 15%. The guidance method recommends that all compounds with a %RSD greater than 15% be quantitated with a calibration curve rather than the avgRRF. The laboratory does not prepare a calibration curve for compounds with a %RSD greater than 15% as recommended within the guidance method. Rather, the laboratory uses an alternate approach to the ICAL evaluation by evaluating the avgRRF (for all compounds calibrated). If their avgRRF is less than 15% (across all compounds) then the

laboratory considers this to mean that they have met method criteria for the ICAL. Although method criteria were met, a conservative approach was used for the validation process and all results were qualified as estimated ("J" or "UJ") that were associated with the laboratory ICALs that had a %RSD greater than 15%. It should be noted that results (both detected and non-detected) are potentially biased due to this calibration routine. However, no %RSD values were greater than 50%. Values greater than 50% have the potential to cause significant bias to the data set. Since the %RSD values were outside criteria, but not excessive, the data were qualified as estimated. Table 3-1 shows the samples and compounds qualified as estimated. The final validation qualifier is shown in Table 7 of this Soils Report for each of the compounds listed in Table 3-1.

Table 3-1. *Evaluation of Initial Calibration Results*

Package Identification	*Sample ID**	*Compounds*	*Action*
F2J140174	U-2 (32-34) U-35B (3-5) U-38 (2.8-3.0) U-15 (38-40) U-31 (3.8-4.0) U-20 (19.5-19.8) U-22 (7.5) U-36 (12-14) U-16A (15.5-18.8)	%RSD: Acetone, Bromomethane, Chloroethane, Methylene Chloride	%RSD >15% UJ – non-detect results J – positive results above the laboratory reporting limit
F2J140175	U-32 (3.5) U-33 (4) U-48B (6-12) U-1 (4) PC-1 U-4 (7.5) U-3 (4) U-6 (15) U-5B (8) U-39 (4)	%RSD: Acetone, Bromomethane, Chloroethane, Methylene Chloride	%RSD >15% UJ – non-detect results J – positive results above the laboratory reporting limit
F2J140191	U-60 (7.5-8.0) U-59 (3.5) U-61 (7.5) U-7 (2-2.5) U-58 (4.5) U-11 (4) U-9 (16)	%RSD: Acetone, Bromomethane, Chloroethane, Methylene Chloride	%RSD >15% UJ – non-detect results J – positive results above the laboratory reporting limit
F2J150204	U-27 (6-6.5) U-24 (5-5.6) U-24 (11.5-12) U-64 (5.5-6) U-64 (11.5-12) U-65B (6) U-65B (1.5-2) U-68 (4) U-68 (0.5-1) U-69 (0.5)	%RSD: Acetone, Bromomethane, Chloroethane, Methylene Chloride	%RSD >15% UJ – non-detect results J – positive results above the laboratory reporting limit

Table 3-1. *Evaluation of Initial Calibration Results*

Package Identification	*Sample ID**	*Compounds*	*Action*
F2J150229	U-8 (4) U-8 (15.5-16) U-63 (8) U-62 (7) U-30 (3) U-28 (7-7.5) U-29 (4) U-29 (7) U-23 (2.5) U-23 (11) U-26 (3.5) PUC-4 U-25 (7.5) U-25 (10.5)	%RSD: Acetone, Bromomethane, Chloroethane, Methylene Chloride	%RSD >15% UJ – non-detect results J – positive results above the laboratory reporting limit
F2J150262	U-70 (6-12) U-71 (6-12) U-72 (7.5-8.0) U-73 (2.5-2.8) U-74 (4) U-75 (4-4.3) PMC-7 U-75B (6-6.3) U-42 (18-20) U-34 (18.5-19)	%RSD: Acetone, Bromomethane, Chloroethane, Methylene Chloride	%RSD >15% UJ – non-detect results J – positive results above the laboratory reporting limit
F2J160141	U-66 (3)	%RSD: Acetone, Bromomethane, Chloroethane, Methylene Chloride	%RSD >15% UJ – non-detect results J – positive results above the laboratory reporting limit
F2J180170	U-46 (19-19.5) U-37 (18.5-19) PMC-8 (DUP) U-41 (3.5-3.8) U-40 (11.5-12) U-14 (2-2.5) U-76 (6.5-7.0) U-13 (8.5-9.0) U-12 (7.5-8)	%RSD: Acetone, Bromomethane, Chloroethane, Methylene Chloride	%RSD >15% UJ – non-detect results J – positive results above the laboratory reporting limit
F2J210112	U-57 (3.5-4.0)	%RSD: Acetone, Bromomethane, Chloroethane, Methylene Chloride	%RSD >15% UJ – non-detect results J – positive results above the laboratory reporting limit
F2J210147	U-56 (18.5-19.0) U-57 (13.5-14.0) U-47 (16) U-18 (19.0-19.5) U-17 (19-19.5) U-81 (7-7.3) U-90 (2-2.3) REA U-91 (2-2.3) U-84 (7.5) U-87 (5.5-8) U-88 (4.4.5) U-19 (18.5-19.0)	%RSD: Acetone, Bromomethane, Chloroethane, Methylene Chloride	%RSD >15% UJ – non-detect results J – positive results above the laboratory reporting limit

Table 3-1. *Evaluation of Initial Calibration Results*

Package Identification	*Sample ID**	*Compounds*	*Action*
F2J220176	U-96B (19.5-20)	%RSD: Acetone, Bromomethane, Chloroethane, Methylene Chloride	%RSD >15% UJ – non-detect results J – positive results above the laboratory reporting limit
F2J220241	U-21 (16-16.5) U-86 (15.5-16) U-92 (19-19.5) U-93 (19.5-20) ADT RIG U-101 (11.5-12) U-101 (5.5-6) U-100 C (19.5-20) U-100C (13.5-14) U-99 (12-12.5) U-99 DUP (12-12.5) U-96B (14-15) U-96BDUP (14-15) U-103 (7.5-8) U-95 (19.5-20) U-108 (15) U-108 (18) U-107B (19) U-98 (12) U-105 (5) U-112 (5)	%RSD: Methylene Chloride	%RSD >15% UJ – non-detect results J – positive results above the laboratory reporting limit
F2J250192	U-113 (7.5-8) U-97 (8) U-109 (6-7) U-106 (7.5-8) U-94DUP (10) U-94 (10) U-110 (12) U-110 (2.5-3) U-121 (20) U-111 (12) U-74B (20) U-115 (19.5) U-117 (28) U-117 (39)	%RSD: Acetone, Bromomethane, Chloroethane, Methylene Chloride	%RSD >15% UJ – non-detect results J – positive results above the laboratory reporting limit
F2J300159	U-53 (18.5-19) U-52 (18.5-19) U-51 (18.5-19) U-50 (19-19.5) U-49 (18.5-19.0) U-122 (18.5-19.0) U-118 (21-21.5) U-118 (39.5-40) U-44 (17-17.5) U-114 (15-15.5) U-114 (18.5-19) U-43 (18.5-19) U-54 (3.5-4)	%RSD: Acetone, Bromomethane, Chloroethane, Methylene Chloride	%RSD >15% UJ – non-detect results J – positive results above the laboratory reporting limit

Table 3-1. *Evaluation of Initial Calibration Results*

Package Identification	*Sample ID**	*Compounds*	*Action*
F2K010208	U-120 (8.5-9) U-120 (18.5-19) PMC 300 (DUP) U-120 (39-39.5) U-123 (10.5-11) U-125 (5-6)	%RSD: Acetone, Bromomethane, Chloroethane, Methylene Chloride	%RSD >15% UJ – non-detect results J – positive results above the laboratory reporting limit
F2K010208	U-119 (18.5-19) U-128 (19-19.5) U-128 (39.5-40) U-127 (19.5-20)	%RSD: Methylene Chloride and trichloroethene	%RSD >15% UJ – non-detect results J – positive results above the laboratory reporting limit
	U-55 (19-19.5) U-125 (18.5-19) U-116 (18.5-19) U-126 (10.5-11) U-116 (39-39.5) U-124 (33-34) U-124 (38.5-40) U-124 (14-14.5) PMC-310	%RSD: Acetone, Chloroethane, Methylene Chloride	%RSD >15% UJ – non-detect results J – positive results above the laboratory reporting limit
	U-128 (6-6.5) U-129 (19.5-20) U-129 (39.5-40) U-130 (21-21.5) U-130 (39.5-40) U-133 (39.5-40) U-133 (19.5-20) U-131 (19.5-20) U-131 (39.5-40) U-135 (19.5-20) PMC-400 U-132 (11-12) U-132 (19.5-20)	%RSD: Acetone, Methylene Chloride	%RSD >15% UJ – non-detect results J – positive results above the laboratory reporting limit
F2K040160	U-134 (19.5-20) U-134 (39.5-40)	%RSD: Acetone, Methylene Chloride	%RSD >15% UJ – non-detect results J – positive results above the laboratory reporting limit
F2L120248	U-145 (1-1.5) U-145 (18.5-19) U-146 (3.5-4) U-146 (7.5-8) U-147 (8-9) U-147 (15.5-16)	%RSD: Acetone, Bromoform, Bromomethane, Chloromethane, Methylene Chloride	%RSD >15% UJ – non-detect results J – positive results above the laboratory reporting limit

Notes:
*Reanalysis samples were only included when the affected compounds from the reanalysis were included in the final data set.

3.2.9. Continuing Calibration

The continuing calibration (CCAL) verification analyses were performed with a mid-level standard immediately following the tuning check at the beginning of each 12-hour analytical sequence. The CCAL verification analyses met data validation criteria (i.e., RRFs were <0.05 for the SPCCs, and the percent differences (%Ds) from the avgRRF were < 20% for the CCCs) for all analytical QC batches. For the

target compounds, the %Ds were greater than 20% for multiple compounds. Although method criteria were met, as a conservative approach the results associated with a CCAL that exceeded 20%D were qualified as estimated ("J" or "UJ"). The results for Table 3-2 show a summary of the samples and qualified parameters.

Also, two samples in SDG F2J250192 had QC issues based on the 12-hour CCAL analytical sequence. Sample U-117 (28) was injected past the 12-hour analytical sequence. The laboratory re-analyzed the sample using a medium-level extraction, due to target compounds exceeding the calibration curve. Since the medium level extraction was within the hold time, only the medium-level dilution was reported.

Sample U117 (39) was injected within the 12-hour analytical sequence; however, the analysis was completed after the 12-hour clock had expired. The laboratory reanalyzed the sample but the reanalysis was performed past the recommended hold time (14 days from collection). The laboratory reported both sets of results, but initial results were qualified as estimated for exceeding the CCAL and reanalysis results were qualified as estimated due to hold time exceedances. The initial results were retained in the final data set, because the sample was injected within the 12-hour analytical sequence. The initial results and the re-analysis results were comparable (RPD for tetrachloroethene results is 38%).

Table 3-2. *Evaluation of Continuing Calibration Results*

Package Identification	*Sample ID**	*Compounds*	*Action*
F2J140174	U-2 (32-34) U-35B (3-5)	Bromomethane	%D > 20% UJ – all non-detect results J – all positive results above the laboratory reporting limit
	U-38 (2.8-3.0) U-15 (38-40) U-31 (3.8-4.0) U-20 (19.5-19.8) U-22 (7.5) U-36 (12-14) U-16A (15.5-18.8)	Bromomethane, Methylene Chloride, 4-Methyl-2-Pentanone, 2- Hexanone	%D > 20% UJ – all non-detect results J – all positive results above the laboratory reporting limit
F2J140175	U-32 (3.5) U-33 (4) U-48B (6-12)	Bromomethane, Methylene Chloride, 4-Methyl-2-Pentanone, 2- Hexanone	%D > 20% UJ – all non-detect results J – all positive results above the laboratory reporting limit
	U-1 (4) PC-1 U-4 (7.5) U-3 (4) U-6 (15) U-5B (8) U-39 (4)	Bromomethane	%D > 20% UJ – all non-detect results J – all positive results above the laboratory reporting limit
F2J140191	U-60 (7.5-8.0) U-59 (3.5) U-61 (7.5) U-7 (2-2.5) U-58 (4.5) U-11 (4) U-9 (16)	Chloromethane, 4-Methyl-2-Pentanone	%D > 20% UJ – all non-detect results J – all positive results above the laboratory reporting limit

Table 3-2. *Evaluation of Continuing Calibration Results*

Package Identification	*Sample ID**	*Compounds*	*Action*
F2J150204	U-27 (6-6.5) U-24 (5-5.6) U-24 (11.5-12)	Bromoform, Methylene Chloride, 4-Methyl-2-Pentanone, 2- Hexanone, 1,1,2,2-TetraChloroethane	%D > 20% UJ – all non-detect results J – all positive results above the laboratory reporting limit
	U-64 (5.5-6)	Methylene Chloride	%D > 20% UJ – all non-detect results J – all positive results above the laboratory reporting limit
F2J150204	U-64 (11.5-12) U-65B (6) U-65B (1.5-2) U-68 (4) U-68 (0.5-1) U-69 (0.5)	Bromoform, Chloroethane, Methylene Chloride, 4-Methyl-2-Pentanone, 2- Hexanone	%D > 20% UJ – all non-detect results J – all positive results above the laboratory reporting limit
F2J150229	U-8 (4) U-8 (15.5-16) U-63 (8) U-62 (7) U-30 (3)	Chloroethane, 4-Methyl-2-Pentanone, 2-Hexanone	%D > 20% UJ – all non-detect results J – all positive results above the laboratory reporting limit
	U-28 (7-7.5) U-29 (4) U-29 (7) U-23 (2.5) U-23 (11) U-26 (3.5) PUC-4	Bromomethane, Methylene Chloride, 4-Methyl-2-Pentanone, 2-Hexanone, 2-Butanone, 1,1,2,2-2-Hexanone	%D > 20% UJ – all non-detect results J – all positive results above the laboratory reporting limit
	U-25 (7.5) U-25 (10.5)	Chloroethane, 2- Hexanone, Bromomethane, Methylene Chloride, 4-Methyl-2-Pentanone	%D > 20% UJ – all non-detect results J – all positive results above the laboratory reporting limit
F2J150262	U-70 (6-12) U-71 (6-12) U-72 (7.5-8.0) U-34 (18.5-19)	Bromoform, Chloroethane, Methylene Chloride, 4-Methyl-2-Pentanone, 2- Hexanone	%D > 20% UJ – all non-detect results J – all positive results above the laboratory reporting limit
	U-73 (2.5-2.8) U-75 (4-4.3) PMC-7 U-75B (6-6.3) U-42 (18-20)	Chloromethane, Chloroethane, Methylene Chloride	%D > 20% UJ – all non-detect results J – all positive results above the laboratory reporting limit
	U-74 (4)	Methylene Chloride	%D > 20% UJ – all non-detect results J – all positive results above the laboratory reporting limit
F2J160141	U-66 (3)	4-Methyl-2-Pentanone, 2- Hexanone	%D > 20% UJ – all non-detect results J – all positive results above the laboratory reporting limit

Table 3-2. *Evaluation of Continuing Calibration Results*

Package Identification	*Sample ID**	*Compounds*	*Action*
F2J180170	U-46 (19-19.5) PMC-8 (DUP) U-41 (3.5-3.8) U-40 (11.5-12)	Chloroethane, Methylene Chloride	%D > 20% UJ – all non-detect results J – all positive results above the laboratory reporting limit
	U-37 (18.5-19) U-14 (2-2.5) U-76 (6.5-7.0) U-13 (8.5-9.0) U-12 (7.5-8)	Methylene Chloride	%D > 20% UJ – all non-detect results J – all positive results above the laboratory reporting limit
F2J210112	U-57 (3.5-4.0)	Methylene Chloride, 4-Methyl-2-Pentanone, 2- Hexanone, 1,1,2,2-TetraChloroethane	%D > 20% UJ – all non-detect results J – all positive results above the laboratory reporting limit
F2J210147	U-90 (2-2.3) REA U-84 (7.5) U-87 (5.5-8) U-88 (4.4.5) U-19 (18.5-19.0)	Chloromethane, Chloroethane, Methylene Chloride	%D > 20% UJ – all non-detect results J – all positive results above the laboratory reporting limit
F2J220176	U-96B (19.5-20)	Bromoform, Chloroethane, Methylene Chloride	%D > 20% UJ – all non-detect results J – all positive results above the laboratory reporting limit
F2J220241	U-21 (16-16.5)	Carbon Disulfide, Chloromethane, Chloroethane, Methylene Chloride	%D > 20% UJ – all non-detect results J – all positive results above the laboratory reporting limit
	U-86 (15.5-16) U-92 (19-19.5) U-93 (19.5-20) ADT RIG U-101 (11.5-12) U-101 (5.5-6) U-100 C (19.5-20) U-100C (13.5-14) U-99 (12-12.5) U-99 DUP (12-12.5) U-96B (14-15) U-96BDUP (14-15) U-103 (7.5-8) U-95 (19.5-20) U-108 (15)	Carbon Disulfide, Chloromethane, Chloroethane, Methylene Chloride, 2-Hexanone	%D > 20% UJ – all non-detect results J – all positive results above the laboratory reporting limit
	U-108 (18) U-107B (19) U-98 (12) U-105 (5) U-112 (5)	Methylene Chloride	%D > 20% UJ – all non-detect results J – all positive results above the laboratory reporting limit

Table 3-2. *Evaluation of Continuing Calibration Results*

Package Identification	*Sample ID**	*Compounds*	*Action*
F2J250192	U-113 (7.5-8) U-97 (8) U-109 (6-7) U-106 (7.5-8) U-94DUP (10) U-94 (10) U-110 (2.5-3) U-121 (20) U-111 (12) U-74B (20)	Bromomethane, Methylene Chloride	%D > 20% UJ – all non-detect results J – all positive results above the laboratory reporting limit
	U-110 (12) U-111 (12) U-115 (19.5)	Methylene Chloride	%D > 20% UJ – all non-detect results J – all positive results above the laboratory reporting limit
F2J250192	U-94DUP (10) REA U-94 (10) REA U-110 (2.5-3) REA U-74B (20) REA	4-Methyl-2-Pentanone, 2- Hexanone	%D > 20% UJ – all non-detect results J – all positive results above the laboratory reporting limit
	U-117 (39)	All VOCs completed past the 12-hour clock	UJ – all non-detect results J – all positive results above the laboratory reporting limit
F2J300159	U-53 (18.5-19) U-52 (18.5-19) U-51 (18.5-19) U-50 (19-19.5) U-49 (18.5-19.0) U-43 (18.5-19) U-54 (3.5-4) U-122 (18.5-19.0) U-118 (21-21.5) U-118 (39.5-40) U-44 (17-17.5) U-114 (15-15.5) U-114 (15-15.5) REA U-114 (18.5-19) U-114 (18.5-19) REA	Methylene Chloride, 4-Methyl-2-Pentanone, 2- Hexanone	%D > 20% UJ – all non-detect results J – all positive results above the laboratory reporting limit
F2K010208	U-120 (8.5-9) U-125 (5-6)	Methylene Chloride, 2-Hexanone	%D > 20% UJ – all non-detect results J – all positive results above the laboratory reporting limit
	U-120 (18.5-19) PMC 300 (DUP) U-120 (39-39.5) U-123 (10.5-11)	Chloroethane, Chloromethane, Methylene Chloride	%D > 20% UJ – all non-detect results J – all positive results above the laboratory reporting limit
	U-119 (18.5-19) U-128 (19-19.5) U-128 (39.5-40) U-127 (19.5-20)	Chloroethane, trans-1,2-Dichloroethene	%D > 20% UJ – all non-detect results J – all positive results above the laboratory reporting limit

Table 3-2. *Evaluation of Continuing Calibration Results*

Package Identification	*Sample ID**	*Compounds*	*Action*
F2K010208	U-55 (19-19.5) U-125 (18.5-19) U-116 (18.5-19) U-126 (10.5-11) U-116 (39-39.5) U-124 (33-34) U-124 (38.5-40) U-124 (14-14.5) PMC-310 U-129 (19.5-20) U-129 (39.5-40) U-130 (21-21.5) U-130 (39.5-40) U-133 (39.5-40) U-133 (19.5-20) U-131 (19.5-20) U-131 (39.5-40) U-135 (19.5-20) PMC-400 U-132 (11-12) U-132 (19.5-20)	4-Methy-2-Pentanone, 2-Hexanone	%D > 20% UJ – all non-detect results J – all positive results above the laboratory reporting limit
F2L120248	U-145 (1-1.5) U-145 (18.5-19) U-146 (3.5-4) U-146 (7.5-8) U-147 (8-9) U-147 (15.5-16)	Acetone, Chloromethane	%D > 20% UJ – all non-detect results J – all positive results above the laboratory reporting limit

Notes:
*Reanalysis samples were only included when the affected compounds were reported from the reanalysis.

3.2.10. Laboratory Method Blanks

In general, nearly all laboratory method blanks contained trace levels of one of more of the laboratory contaminants including 1,2-dichlorobenzene, 1,3-dichlorobenzene, 1,4-dichlorobenzene, acetone, bromoform, methylene chloride, styrene, tetrachloroethene, and toluene. The corresponding project sample results for the identified contaminants were revised to non-detect results ("U" flag) if the associated sample results were less than 5 times the method blank results for laboratory contaminants in accordance with the QAPP (GTEOSI, 2002). Results below the laboratory PQL (qualified with a "JB") were revised to the PQL and qualified as non-detect (U). Results above the laboratory PQL (qualified with a "B") were revised to non-detect at the reported concentration. Nearly all project samples contained one or more of the laboratory method blank contaminants and thus were affected by this qualification practice. A summary of the samples and compounds that were revised for the VOCs is presented in Table 3-3. (Note: Project sample results that were not revised due to laboratory method blank contamination are not shown in this table.)

Table 3-3. *Evaluation of Laboratory Method Blank Results*

Package Identification	*Client ID**	*Compounds***	*Action*
F2J140174	U-2 (32-34) U-35B (3-5) U-38 (2.8-3.0) U-38 (2.8-3.0) U-15 (38-40) U-15 (38-40) U-31 (3.8-4.0) U-20 (19.5-19.8) U-22 (7.5) U-36 (12-14) U-16A (15.5-18.8)	Acetone, Methylene Chloride	Revise "B" qualifier to "U" to indicate non-detect result
F2J140175	U-32 (3.5) U-33 (4) U-48B (6-12) U-48B (6-12) U-1 (4) PC-1 U-4 (7.5) U-3 (4) U-6 (15) U-5B (8) U-39 (4)	Acetone, Methylene Chloride	Revise "B" qualifier to "U" to indicate non-detect result
F2J140191	U-60 (7.5-8.0) U-61 (7.5) U-58 (4.5) U-11 (4) U-60 (7.5-8.0) U-59 (3.5) U-61 (7.5) U-7 (2-2.5) U-58 (4.5) U-11 (4) U-9 (16)	Acetone, Methylene Chloride	Revise "B" qualifier to "U" to indicate non-detect result
F2J150204	U-27 (6-6.5) U-24 (5-5.6) U-24 (11.5-12) U-64 (11.5-12) U-65B (6) U-65B (1.5-2) U-68 (4) U-69 (0.5)	Acetone, Bromoform, Methylene Chloride	Revise "B" qualifier to "U" to indicate non-detect result
F2J150229	U-8 (4) U-8 (15.5-16) U-63 (8) U-62 (7) U-30 (3) U-28 (7-7.5) U-29 (4) U-29 (7) U-23 (2.5) U-23 (11) U-26 (3.5) PUC-4 U-25 (7.5) U-25 (10.5)	Acetone, Methylene Chloride, Toluene	Revise "B" qualifier to "U" to indicate non-detect result

Table 3-3. *Evaluation of Laboratory Method Blank Results*

Package Identification	*Client ID**	*Compounds***	*Action*
F2J150262	U-70 (6-12) U-71 (6-12) U-72 (7.5-8.0) U-73 (2.5-2.8) U-75 (4-4.3) PMC-7 U-75B (6-6.3) U-42 (18-20) U-34 (18.5-19)	Acetone, Methylene Chloride	Revise "B" qualifier to "U" to indicate non-detect result
F2J160141	U-66 (3)	Methylene Chloride	Revise "B" qualifier to "U" to indicate non-detect result
F2J180170	U-46 (19-19.5) U-3 7(18.5-19) PMC-8 (DUP) U-41 (3.5-3.8) U-40 (11.5-12) U-14 (2-2.5) U-76 (6.5-7.0) U-13 (8.5-9.0) U-12 (7.5-8)	Methylene Chloride, Toluene	Revise "B" qualifier to "U" to indicate non-detect result
F2J210112	U-57 (3.5-4.0)	Methylene Chloride	Revise "B" qualifier to "U" to indicate non-detect result
F2J210147	U-56 (18.5-19.0) U-57 (13.5-14.0) U-47 (16) U-18 (19.0-19.5) U-17 (19-19.5) U-81 (7-7.3) U-90 (2-2.3) REA U-91 (2-2.3) U-84 (7.5) U-87 (5.5-8) U-88 (4.4.5) U-19 (18.5-19.0)	Methylene Chloride	Revise "B" qualifier to "U" to indicate non-detect result
F2J220241	U-21 (16-16.5) U-86 (15.5-16) U-92 (19-19.5) U-93 (19.5-20) ADT RIG U-101 (11.5-12) U-101 (5.5-6) U-100 C (19.5-20) U-100C (13.5-14) U-99 (12-12.5) U-99 U-96B (14-15) U-96B U-103 (7.5-8) U-95 (19.5-20) U-108 (15) U-108 (18) U-107B (19) U-98 (12) U-105 (5) U-112 (5)	1,3-Dichlorobenzene, 1,4-Dichlorobenzene, Methylene Chloride, Toluene	Revise "B" qualifier to "U" to indicate non-detect result

Table 3-3. *Evaluation of Laboratory Method Blank Results*

Package Identification	*Client ID**	*Compounds***	*Action*
F2J250192	U-113 (7.5-8) U-97 (8) U-109 (6-7) U-106 (7.5-8) U-94DUP (10) U-94 (10) U-94 (10) U-110 (12) U-110 (2.5-3) U-121 (20) U-111(12) U-74B (20) U-115 (19.5) U-117 (28) U-117 (39)	1,3-Dichlorobenzene, 1,4-Dichlorobenzene, Acetone, Methylene Chloride, Tetrachloroethene, Toluene	Revise "B" qualifier to "U" to indicate non-detect result
F2J300159	U-53 (18.5-19) U-51 (18.5-19) U-50 (19-19.5) U-49 (18.5-19.0) U-122 (18.5-19.0) U-118 (21-21.5) U-118 (39.5-40) U-44 (17-17.5) U-114 (15-15.5) U-114 (18.5-19) U-43 (18.5-19) U-54 (3.5-4)	Acetone, Methylene Chloride, Toluene	Revise "B" qualifier to "U" to indicate non-detect result
F2K010208	U-120 (8.5-9) U-120 (18.5-19) PMC 300 (DUP) U-120 (39-39.5) U-123 (10.5-11) U-125 (5-6) U-119 (18.5-19) U-128 (19-19.5) U-128 (39.5-40) U-127 (19.5-20) U-55 (19-19.5) U-125 (18.5-19) U-116 (18.5-19) U-126 (10.5-11) U-116 (39-39.5) U-124 (33-34) U-124 (38.5-40) U-124 (14-14.5) PMC-310 U-128 (6-6.5) U-129 (19.5-20) U-129 (39.5-40) U-130 (21-21.5) U-130 (39.5-40) U-133 (39.5-40) U-133 (19.5-20)	1,2-Dichlorobenzene, 1,3-Dichlorobenzene, 1,4-Dichlorobenzene, Acetone, Methylene Chloride, Styrene, Toluene	Revise "B" qualifier to "U" to indicate non-detect result

Table 3-3. *Evaluation of Laboratory Method Blank Results*

Package Identification	*Client ID**	*Compounds***	*Action*
F2K010208	U-131 (19.5-20) U-131 (39.5-40) U-135 (19.5-20) PMC-400 U-132 (11-12) U-132 (19.5-20)	1,2-Dichlorobenzene, 1,3-Dichlorobenzene, 1,4-Dichlorobenzene, Acetone, Methylene Chloride, Styrene, Toluene	Revise "B" qualifier to "U" to indicate non-detect result
F2L120248	U-145 (1-1.5) U-145 (18.5-19) U-146 (7.5-8) U-147 (8-9) U-147 (15.5-16)	Acetone, Methylene Chloride, Toluene	Revise "B" qualifier to "U" to indicate non-detect result

Notes:
*Reanalysis samples were only included when the affected compounds from the reanalysis were included in the final data set.
**Not all compounds listed in column 3 affect all project samples shown. Table 7 of this Soils Report shows the final qualifiers assigned to the project sample results based on the validation criteria for all QC sample analyses.

3.2.11. Laboratory Control Sample Results

The laboratory analyzed a laboratory control sample (LCS) for most QC batches. The laboratory did not analyze a LCS for the medium-level extraction in SDG F2J160141. The case narrative stated:

> *"Client requested the sample to be run and reported as quick as possible. The lab loaded the sample along with some other soils intending for the analytical sequence to be a low-level soil clock. The quick turn sample turned out to be well over the calibration range and needed a medium-level preparation. Since this was the first sample run for the client, the lab anticipated that many of the samples would require medium-level extractions and let the sequence run. When it became evident that this was the only medium level sample the lab performed the medium-level extraction and placed it in the sequence with the low level soils."*
>
> *"Normally the medium-level sample will also be extracted with a medium-level blank, LCS, and MS/MSD. The medium-level prep utilizes the same standards (parents), water, and pre tested methanol as the low level QC. The compound of interest for this medium level sample is tetrachloroethene. This compound is rarely (if ever) detected in a blank and is rarely (if ever) recovered out of the medium level prep LCS recovery limits. The sample will be reported using the low level QC for software reporting purposes. Also all lab personnel have been reminded of the S.O.P.'s for medium level extractions, which include an extraction blank, LCS, and MS/MSD per analytical sequence/clock."*

URS has identified that this is not in compliance with SW-846 Method 8260B, or the QAPP (GTEOSI, 2002) because an LCS was not performed with the batch. In URS's professional opinion, and based upon the laboratory case narrative, the affected sample result for tetrachloroethene in sample U-66 (3) was retained in the final data set and qualified as estimated.

The percent recoveries were within laboratory control limits for almost all QC batches. Where recoveries exceeded laboratory control limits, the associated data were qualified as estimated ("J" or "UJ") using the following validation guidance: 1) if the percent recovery was greater than the upper control limit, positive results were qualified as estimated; non-detects were not qualified; 2) if the percent recovery was below

the lower control limit, both positive and non-detect results were qualified ("J" or "UJ"). When a LCS duplicate was performed an evaluation of the precision of the laboratory analysis procedure was made based on the relative percent difference (RPD) calculated for the original and duplicate results. When the RPDs exceeded the laboratory control limits (20%) the associated results were qualified as estimated ("J" or "UJ"). Table 3-4 shows the samples that were qualified as estimated due to LCS percent recoveries exceeding laboratory control limits.

Table 3-4. *Evaluation of Laboratory Control Sample Results*

Package Identification	*Client ID*	*Compound*	*Action*
F2K010208	U-135 (19.5-20) U-131 (39.5-40) U-133 (19.5-20)	Bromoform	"UJ" (low %R)
F2J160141	U-66 (3) (REA)	Tetrachloroethene	"J" (No LCS performed)
F2J250192	U-117 (28)	Bromomethane, Chloroethane	"UJ" (high RPD)
F2K040160	U-134 (19.5-20) U-134 (39.5-40)	Bromoform	"UJ" (low %R)

3.2.12. Matrix Spike/Matrix Spike Duplicate Analyses

Multiple project samples were submitted for MS/MSD analyses. Where recoveries exceeded laboratory control limits, the associated data were qualified as estimated ("J" or "UJ") using the following validation guidance: 1) if the percent recovery was greater than the upper control limit, positive results were qualified as estimated; 2) if the percent recovery was below the lower control limit, both positive and non-detect results were qualified as estimated; 3) if the RPD exceeded laboratory control limits both positive and non-detect results were qualified as estimated ("J" or "UJ"). No qualification of data is required when percent recoveries are above the upper control limit and the VOC results are non-detect. Table 3-5 shows the samples that were qualified as estimated due to MS/MSD percent recoveries or RPDs exceeding criteria. Table 3-5 does not list cases where the MS/MSD percent recoveries were greater than the upper control limit and the results were non-detect.

Table 3-5. *Evaluation of Matrix Spike/Matrix Spike Duplicate Sample Results*

Package Identification	*Client ID*	*Compound*	*Action*
F2J150204	U-64 (5.5-6)	1,1-Dichloroethene, Bromomethane, Chloroethane	"UJ" (high RPD)
F2J220241	U-92 (19-19.5)	Carbon Tetrachloride	"UJ" (low %R)
F2J250192	U-115 (19.5)	Methylene Chloride	"UJ" (low %R)
F2K010208	U-125 (18.5-19) U-135 (19.5-20)	Chloroform Chloroethane	"UJ" (low %R) "UJ" (high RPD)
F2K040160	U-134 (39.5-40)	Bromoform	"UJ" (low %R)

3.2.13. Field Duplicate Analyses

Ten project samples were submitted as field duplicates. An evaluation of the precision of the field sampling procedure (as well as the laboratory analysis procedure) was made based on the relative percent difference (RPD) calculated for the original and duplicate sample results. RPD calculations were made

only when both results were above the laboratory reporting limits. The RPD values for all compounds were less than 100% (soil data evaluation criteria).

It should be noted that QAPP requirements (GTEOSI, 2002) specified that a field duplicate sample be collected at a rate of one sample for every twenty samples (collection rate of 5%). Ten field duplicates were required to be collected for the project since a total of 181 project samples were submitted for analysis. Ten field duplicates were submitted. The precision is considered acceptable because the field duplicate samples collected had RPD values of less than 100%.

3.2.14. Trip Blanks and Equipment Blanks

Multiple trip blanks were submitted for the soil sampling project. Many of the trip blanks that were submitted contained recurring contaminants, including acetone, methylene chloride, and toluene. The trip blanks were not used to assess the soil results. No equipment blank was submitted in accordance with the requirements of the QAPP (GTEOSI, 2002). It should be noted that the results and qualifiers for the trip blanks were retained to show data users the presence and concentrations of contamination. The contamination in the trip blanks, like the project samples, is potentially attributable to contamination from laboratory processing of samples, cross-contamination from samples during shipment, or contamination during the preparation of these QC samples (at the laboratory).

3.2.15. System Monitoring Compounds

The percent recoveries for the VOC surrogates were within laboratory control limits for most project samples. Several project samples had one of a total of four surrogate recoveries outside laboratory control limits. When one of four surrogate recoveries is either above or below laboratory control limits, qualification of VOC results is not required per USEPA guidance documents. In one sample, one surrogate was above the control limits and another surrogate was below the control limits. All results were qualified as estimated ("J" or "UJ"). The laboratory reanalyzed the sample as corrective action. Due to this and other QC issues (see 3.2.16) the reanalysis results (performed within the hold-time) were retained in the final data set. Table 3-6 shows the sample and surrogate compounds that exceeded the laboratory control limits for percent recovery.

Table 3-6. *Evaluation of System Monitoring Compounds*

Package Identification	*Sample ID*	*System Monitoring Compound*	*Action*
F2J300159	U-114 (18.5-19)	Toluene-d8 and Dibromofluoromethane	Original analysis qualified as estimated Reanalysis results retained

3.2.16. Internal Standards

The responses of most internal standards associated with target compounds were within the range of 50-200% of the associated calibration verification for all project samples. All internal standard retention times were within ± 30 seconds from that of the most recent calibration for all analyses. When internal standard responses exceeded the range of the associated calibration verification value the laboratory reanalyzed the samples. In all cases the reanalysis had acceptable recoveries. The reanalysis results for associated compounds were retained in the final dataset. Table 3-7 shows the samples and compounds that were affected by internal standard exceedances.

Table 3-7. *Evaluation of Internal Standard Values*

Package Identification	*Sample ID*	*Compound*	*Action*
F2J210147	U-90 (2-2.3)	All Compounds	Original analysis qualified as estimated Reanalysis results retained
F2J250192	U-94DUP (10) U-94 (10)	1,1,2,2-Tetrachloroethene, 1,1,2-Trichloroethene, 2-Hexanone, Bromoform, Chlorobenzene, Ethylbenzene, styrene, Tetrachloroethene, Toluene, trans-1,3-Dichloropropene, total Xylenes	Original analysis qualified as estimated Reanalysis results retained
	U-110 (2.5-3) U-74B (20)	1,2-Dichlorobenzene, 1,3-Dichlorobenzene, 1,4-Dichlorobenzene, 1,1,2,2-Tetrachloroethene, 1,1,2-Trichloroethene, 2-Hexanone, Bromoform, Chlorobenzene, Ethylbenzene, styrene, Tetrachloroethene, Toluene, trans-1,3-Dichloropropene, total Xylenes	Original analysis qualified as estimated Reanalysis results retained
F2J300159	U-114 (15-15.5) U-114 (18.5-19)	1,2-Dichlorobenzene, 1,3-Dichlorobenzene, 1,4-Dichlorobenzene, 1,1,2,2-Tetrachloroethene, 1,1,2-Trichloroethene, 2-Hexanone, Bromoform, Chlorobenzene, Ethylbenzene, styrene, Tetrachloroethene, Toluene, trans-1,3-Dichloropropene, total Xylenes	Original analysis qualified as estimated Reanalysis results retained

3.2.17. Compound Identification and Quantitation of Results

The laboratory's evaluations of the gas chromatographs and mass spectra for the identified compounds were acceptable for all project samples.

Many of the samples had detection limits slightly above the DQOs due to correction for percent moisture. Some of the samples were initially analyzed at dilutions or using medium-level extractions, due to screening information. The affected samples U-64 (5.5-6), U-74 (4), U-117 (28) (10x dilution), U-117 (39) (5x dilution), and U-128 (6-6.5) (4x dilution) had detection limits above the DQOs. Two samples had all of the reanalysis results retained in the final data set due to quality control issues. These samples U-90 (2-2.3) and U-114 (18.5-19) had detection limits above the DQOs. Additionally, many project samples contained elevated concentrations of some target compounds that exceeded the calibration range for the VOC analysis. The laboratory reported and qualified these results with an "E" qualifier. As part of the laboratory's corrective action, the affected samples were reanalyzed using a medium-level extraction to obtain usable results within the established calibration curve range. In two cases, however, the re-analyses resulted in non-detect results for two parameters which were originally detected in the undiluted sample. The samples are U-110 (2.5-3), U-114 (15-15.5) and U-114 (18.5-19) and the affected compounds are *cis*-1,2-dichloroethene and 1,2-dichlorobenzene. Since "E" qualified data are not used for quantitative purposes, the re-analysis results were required to be reported ("U"-qualified results). The "U" qualified results had elevated reporting limits due to the diluted analysis. The data user should be aware of the presence of these two chemicals in the subject samples. A list of the re-analyzed samples and the affected parameters are listed in Table 3-8.

Table 3-8: Summary of Laboratory Re-Analyses

Package Identification	Client ID	Laboratory ID	Compound Reported From Re-Analysis
F2J150204	U-65B (1.5-2)	F2J150204011REA	Tetrachloroethene
	U-69 (0.5)	F2J150204021REA	Total Xylenes
F2J150229	PUC-4	F2J150229028REA	Tetrachloroethene
	U-26 (3.5)	F2J150229025REA	Tetrachloroethene
F2J150262	PMC-7	F2J150262016REA	Tetrachloroethene
	U-75 (4-4.3)	F2J150262015REA	Tetrachloroethene
	U-75B (6-6.3)	F2J150262017REA	Tetrachloroethene
F2J160141	U-66 (3)	F2J160141001REA	Tetrachloroethene
F2J250192	U-94DUP (10)	F2J250192005REA	Tetrachloroethene
	U-94 (10)	F2J250192006REA	Tetrachloroethene
	U-110 (2.5-3)	F2J250192008REA	cis-1,2-Dichloroethene* Tetrachloroethene
	U-74B (20)	F2J250192011REA	Tetrachloroethene
F2J300159	U-114 (15-15.5)	F2J300159011REA	1,2-Dichlorobenzene* Tetrachloroethene
	U-114 (18.5-19)	F2J300159012REA	1,2-Dichlorobenzene* Tetrachloroethene
F2K010208	U-120 (8.5-9)	F2K010208001REA	Tetrachloroethene
	U-125 (5-6)	F2K010208010REA	Tetrachloroethene

*Results detected in an undiluted analysis but qualified with an "E" by the laboratory due to exceedances of the calibration curve range. Because of the large dilution performed to obtain results for another target compound (tetrachloroethene), these two compounds were reported as non-detect ("U"- qualified) at an elevated reporting limit. The compounds are present in the sample; however, an accurate quantity was not reported by the laboratory.

3.2.18. Tentatively Identified Compounds (TICs)

The laboratory was required to perform a library search for Tentatively Identified Compounds (TICs) present in the sample and QC matrices for the VOC analyses. TICs were identified most frequently in the laboratory method blanks and only in a few project samples. Since the TIC evaluation provides only the identity of a possible compound in the matrix and not the actual concentration of a compound, all TIC data should be considered qualitative (i.e., not usable for quantitative purposes). The "J" qualifier was added to all TIC results to indicate to the data user that the data are estimated. The TICs identified in the project and laboratory QC samples are shown in Attachment A.

4. Summary and Data Usability

This section summarizes the analytical data in terms of its completeness and usability. Data completeness is defined as the percentage of sample results that have been determined to be usable during the data validation process. Overall, 100 percent of the VOC data were determined to be usable for qualitative and quantitative purposes. Those sample results qualified as estimated ("J" and "UJ") due to data validation QA/QC exceedances should be considered conditionally usable. TICs, qualified as "J," are not usable as there is only presumptive evidence of the compounds presence in the project sample.

The samples collected from the Site in Hicksville, New York were evaluated based on QA/QC criteria established by methods as listed in Section 1.3, by the data validation guidelines listed in Section 1.2, and by the QAPP (GTEOSI, 2002) established for this project. Major deficiencies in the data generation process would have resulted in data being rejected, indicating that the data are considered unusable for either quantitative or qualitative purposes. Minor deficiencies in the data generation process resulted in some sample data being characterized as approximate or estimated. Identification of a data point as approximate indicates uncertainty in the reported concentration or detection limit of the chemical, but not its assigned identity.

The following paragraphs present the adherence of the data to the precision, accuracy, representativeness, comparability, completeness, and sensitivity (PARCCS) parameters.

Precision is measured through the evaluation of field duplicate samples and laboratory duplicate samples. For the VOC analyses, none of the data were rejected due to precision non-conformances.

LCS recoveries indicate the accuracy of the data. For the VOC analyses, none of the data were rejected due to accuracy non-conformances.

Holding times, sample preservation, blank analysis, and analyte identification and quantification are indicators of the representativeness of the analytical data. None of the VOC data were rejected due to representativeness non-conformances.

Comparability is not compromised, provided that the analytical methods do not change over time. A major component of comparability is the use of standard reference materials for calibration and QC. These standards are compared to other unknowns to verify their concentrations. Since standard analytical methods and reporting procedures were consistently used by the laboratory, the comparability criteria for the analytical data were met.

Sensitivity is established by reported detection limits that represent measurable concentrations of analytes that can be determined with a designated level of confidence. Sensitivity requirements were not met for several project samples due to the necessity of analyzing samples using significant dilutions. However, none of the VOC data were rejected due to sensitivity non-conformances.

5. Data Usability Summary Report Summary Information

The DUSR was performed to determine whether or not the data meets site-specific criteria for data quality and use. The DUSR is developed by reviewing and evaluating the analytical data package. The following questions were addressed:

1. Is the data package complete as defined under the requirements for the NYSDEC ASP Category B or USEPA CLP deliverables?

The QAPP required that USEPA Level III deliverables be provided by the laboratory for each data package. This requirement was met as it applies to the methods used by the laboratory for sample analysis. The evaluation of the sample data was completed using the information provided in the data packages provided by the laboratory.

2. Have all holding times been met?

The holding times were met for the majority of VOC analyses. See Section 3.2.4 for sample and parameters qualified due to hold time exceedances.

3. Do all the QC data: blanks, standards, spike recoveries, replicate analyses, and sample data fall within the protocol-required limits and specifications?

The laboratory used the laboratory control limits during the analyses performed for this sampling event. QA/QC deviations and qualifications performed on the sample data are discussed in Section 3. Major non-conformances were not detected for the VOC data.

4. Have all of the data been generated using established and agreed upon analytical protocols?

The QAPP required that USEPA guidance methods be used in the analysis of samples collected for this sampling event. The laboratory used the required method protocols (with some minor modifications) for the analyses performed for this sampling event, which met data user and client needs.

5. Does an evaluation of the raw data confirm the results provided in the data summary sheets and quality control verification forms?

The evaluation of selected raw data confirmed the information provided in the data package.

6. Have the correct data qualifiers been used?

The laboratory applied the correct qualifiers to the sample data. The validation qualifiers were applied as required by validation guidelines listed in Section 1.

References

GTE Operations Support Incorporated. 2002. *Soil Remediation Program Work Plan, Revision 2 (QAPP–Appendix H)*, October 2002

O'Brien & Gere Engineers, Inc. 2000. *Supplement to the Approved Work Plan (QAPP – Appendix C), Former Sylvania Electric Products Incorporated Facility Cantiague Rock Road, Hicksville, New York.* Syracuse, New York.

United States Environmental Protection Agency (USEPA). 1992. *USEPA Risk Assessment Guidance for Superfund, Volume I, Human Health Evaluation Manual (Part A),* 540/1-891002. Washington D.C.

Test Methods for Evaluating Solid Waste, Physical/Chemical Methods, (SW846) USEPA, Final Update IIIA, April 1998;

USEPA Contract Laboratory Program (CLP) National Functional Guidelines for Organic Data Review, EPA 540-R-99-008, October 1999;

Analytical Services Protocol (ASP), New York State Department of Environmental Conservation (NYSDEC). Guidance documents including Exhibits A, B, C, D, E, F, G, H, and I. (June 2000), and

United States Environmental Protection Agency Region II Contract Laboratory Program (CLP) Organics Data Review, SOP No. HW-6, Revision #11 (USEPA 1996a)

METALS

DATA USABILITY SUMMARY REPORT

Table of Contents

EXECUTIVE SUMMARY III

1. INTRODUCTION 5

1.1. SAMPLE IDENTIFICATION 5
1.2. GENERAL CONSIDERATIONS 7
1.3. ANALYTICAL METHODS 8

2. DATA VALIDATION PROTOCOLS 9

2.1. SAMPLE ANALYSIS PARAMETERS 9
2.2. DATA VALIDATION QUALIFIERS 9
2.3. DATA USABILITY SUMMARY REPORT QUESTIONS 10

3. DATA QUALITY EVALUATION 12

3.1. SUMMARY 12
3.2. REVIEW OF VALIDATION CRITERIA 12
3.2.1. Completeness Review 12
3.2.2. Test Methods 12
3.2.3. Sample Receipt 12
3.2.4. Holding Times 12
3.2.5. Analytical Results 12
3.2.6. Traceability to Raw Data 13
3.2.7. Initial Calibration 13
3.2.8. Continuing Calibration Verification 13
3.2.9. Initial and Continuing Calibration Blanks 13
3.2.10. Laboratory Method Blanks (Preparation Blanks) 13
3.2.11. Laboratory Control Sample Results 14
3.2.12. Matrix Spike/Matrix Spike Duplicate Analyses 14
3.2.12. Interference Check Sample/Contract Required Detection Limit Analysis 15
3.2.13. Field Duplicate Analyses 15
3.2.14. Equipment Blanks 16
3.2.15. Quantitation of Results 16
3.2.16. Electronic Data Deliverables 16

4. SUMMARY AND DATA USABILITY 17

5. DATA USABILITY SUMMARY REPORT SUMMARY INFORMATION 18

REFERENCES 19

List of Tables

Table 1-1 Sample Cross-Reference List
Table 3-1 Evaluation of Laboratory Method Blank Results
Table 3-2 Evaluation of Matrix Spike/Matrix Spike Duplicate
Table 3-3 Evaluation of Contract Required Detection Limit Results
Table 3-4 Evaluation of Field Duplicate Results

Executive Summary

This report addresses data quality for soils samples collected at the former Sylvania Electric Products Incorporated facility (the Site) in Hicksville, New York. Sample collection activities were conducted by URS Corporation (URS) from October 13, 2002 through December 11, 2002.

The environmental samples collected for this investigation were submitted to Severn Trent Laboratories, Inc. of Earth City, Missouri for metals analyses using United States Environmental Protection Agency (USEPA) guidance methods. The analytical data generated for this investigation were evaluated by URS using the quality assurance/quality control (QA/QC) criteria established in the methods as guidance and the site-specific Quality Assurance Project Plan (QAPP). References are as follows:

- GTE Operation Support Incorporated. 2002. *Soil Remediation Program Work Plan, Former Sylvania Electric Products Facility, Revision 2 (QAPP– Appendix H)*, October 2002.
- *Test Methods for Evaluating Solid Waste, Physical/Chemical Methods,* (SW846) USEPA, Final Update IIIA, April 1998;
- *CLP National Functional Guidelines for Inorganic Data Review*, USEPA, EPA 540-R-01-008, July 2002;
- *United States Environmental Protection Agency Region II Evaluation of Metals Data for the CLP 3/90*, USEPA 1992, and
- *Analytical Services Protocol (ASP), New York State Department of Environmental Conservation* (NYSDEC). Guidance documents including Exhibits A, B, C, D, E, F, G, H, and I. (June 2000).

Professional judgment was used to qualify results as estimated (UJ) in some cases where the overall quality of data was suspected due to commonly accepted or standardized practices employed by the laboratory. Non-conformances from the QA/QC criteria were qualified based on guidance provided in the following references: since the guidance documents used as a source of reference for the validation somewhat differ in the type of qualification applied to data, URS applied qualifiers generally as a conservative approach. Affected data, however, were not rejected since other supporting quality control data indicated acceptable quality control results. Specifically, method non-conformances included only exceedances of the matrix spike/matrix spike duplicate percent recoveries, contract required detection limit (CRDL) analysis, or field duplicate relative percent difference values. For several SDGs, the laboratory inadvertently did not follow the required sequence of analysis for the initial calibration and calibration check standard (per the requirements of ASP 2000). Although non-compliant with the guidance procedure, the resulting data is technically valid in the professional judgment of URS. The severity of the non-compliance is considered minor. Further explanations of this issue are described in Sections 3.2.7 and 3.2.9. All other QC analyses, including laboratory control samples, serial dilution analysis, and interference check sample analyses, were acceptable for the samples.

A few laboratory method blanks (i.e., preparation blanks) and continuing calibration blanks (CCBs) contained low concentrations of the target elements. The presence of these elements in specific method blanks affected a few project samples. Qualification of associated results was not necessary as the concentrations in the method blanks were significantly below the concentrations in the soil samples.

The relative percent difference between field duplicate results were assessed, also. One set of results was found to differ by more than 100% (QAPP criteria). Results were qualified as estimated to indicate the

possibility of a non-homogenous sample matrix, laboratory imprecision during testing, and/or field imprecision during sampling.

None of the exceedances of method non-conformances were significant enough to jeopardize the usability of the data. All analytical results summarized in Appendix A are usable based on the findings listed in this Data Usability Summary Report (DUSR). No results for the metals analyses were rejected.

Overall, 100 percent of the metals data were determined to be usable for qualitative and quantitative purposes. Those sample results qualified as estimated ("J" and "UJ") due to QC exceedances should be considered conditionally usable. Therefore, the completeness objective of 90 percent, as stated in the quality assurance project plan (QAPP), was met for the metals database.

1. Introduction

1.1. Sample Identification

This report addresses the results of a data quality evaluation for soil samples collected at the Site in Hicksville, New York. Sample collection activities were conducted by URS from October 13, 2002 through December 11, 2002.

The sample delivery group (package identification), field identification, laboratory identification and analyses requested were submitted for data validation are presented in Table 1-1.

Table 1-1: Sample Cross-Reference List

Package Identification	*Field ID*	*Laboratory ID*	*Analysis Requested*
F2J140174	U-15 (14-16)	F2J140174011	TAL Metals
	U-16A (15.5)	F2J140174022	TAL Metals
	U-20 (19.5)	F2J140174017	TAL Metals
	U-22 (7.5)	F2J140174019	TAL Metals
	U-31 (11.5)	F2J140174015	TAL Metals
	U-35B (12)	F2J140174006	TAL Metals
	U-38 (19-0)	F2J140174012	TAL Metals
F2J140175	U-1 (5)	F2J140175019	TAL Metals
	U-32 (11.5-12)	F2J140175003	TAL Metals
	U-33 (12)	F2J140175007	TAL Metals
	U-4 (3.5)	F2J140175022	TAL Metals
	U-48C (5.5-6)	F2J140175011	Nickel
	U-5B (8)	F2J140175033	Nickel
	U-6 (15)	F2J140175030	Nickel
F2J140191	PMC-3	F2J140191023	TAL Metals
	U-36 (10-12)	F2J140191020	Nickel
	U-36 (2-4)	F2J140191019	TAL Metals
	U-59 (2.5)	F2J140191007	Nickel
	U-61 (2)	F2J140191011	Nickel
	U-7 (2)	F2J140191012	Nickel
	U-7 (7.5)	F2J140191013	Nickel
F2J140191	U-9 (2)	F2J140191029	Nickel

Table 1-1: Sample Cross-Reference List			
Package Identification	***Field ID***	***Laboratory ID***	***Analysis Requested***
F2J150229	U-30 (1.5-2)	F2J150229012	Nickel
	U-8 (4)	F2J150229001	Nickel
F2J180170	U-37(16-16.5)	F2J180170008	TAL Metals
	U-46(19-19.5)	F2J180170003	TAL Metals
F2J210147	PMC-10	F2J210147025	Nickel
	U-17 (16)	F2J210147034	TAL Metals
	U-18 (16)	F2J210147028	Nickel
	U-18 (19.0-19.5)	F2J210147027	TAL Metals
	U-19 (18)	F2J210147037	TAL Metals
	U-47 (15.5-16)	F2J210147024	Nickel
	U-56 (19.0-19.5)	F2J210147010	Nickel
	U-56 (4.5-5.0)	F2J210147007	Nickel
	U-57 (18.5-19.0)	F2J210147015	Nickel
	U-57 (4.5-5.0)	F2J210147013	Nickel
	U-82 (11-11.3)	F2J210147042	Nickel
	U-87 (5.8-6)	F2J210147059	Nickel
F2J220241	U-102 (7-7.5)	F2J220241012	Nickel
	U-105 (5.5)	F2J220241030	Nickel
	U-108 (18-18.5)	F2J220241024	TAL Metals
	U-112 (5.5)	F2J220241032	Nickel
	U-21 (17-17.5)	F2J220241003	TAL Metals
	U-75E (11-11.5)	F2J220241026	TAL Metals
	U-92 (16.5-17)	F2J220241002	Nickel
	U-93 (17-17.5)	F2J220241011	Nickel
	U-95 (17-17.5)	F2J220241021	TAL Metals
	U-98 (2.0-2.5)	F2J220241027	Nickel
F2J250192	U-106(7-7.5)	F2J250192020	Nickel
	U-109(6.5-7)	F2J250192019	Nickel
	U-110(11)	F2J250192022	Nickel

Table 1-1: Sample Cross-Reference List			
Package Identification	***Field ID***	***Laboratory ID***	***Analysis Requested***
	U-111(11.5)	F2J250192024	Nickel
	U-111DUP(11.5)	F2J250192026	Nickel
	U-113(7.5)	F2J250192017	Nickel
	U-115(17)	F2J250192025	Nickel
	U-121(19)	F2J250192023	Nickel
	U-94(9)	F2J250192021	Nickel
	U-97(8.5)	F2J250192018	Nickel
F2J300159	U-43(18.5-19)	F2J300159013	Nickel
	U-44(17-17.5)	F2J300159010	Nickel
	U-54(19-19.5)	F2J300159014	Nickel
	U-54(5-5.5)	F2J300159015	Nickel
F2K010208	U-55 (17.5-18.5)	F2K010208006	Nickel
	U-55 (7.5-8)	F2K010208007	Nickel

TAL – Target Analyte List of metals; the list is found in the guidance from the Contract Laboratory Program (USEPA, 1992).

1.2. General Considerations

Validation is a process of determining the suitability of a measurement system for providing useful analytical data. Although the term is frequently used in discussing methodologies, it applies to all aspects of the analytical system and especially to samples, their measurements, and the actual data output. Accordingly, for the samples and analyses addressed herein, this report summarizes the findings of the review and outlines any deviations from the applicable QC criteria outlined in the following documents:

- GTE Operations Support Incorporated 2002. *Soil Remediation Program Work Plan, (QAPP–Appendix H)*, Former Sylvania Electric Products Facility, Hicksville, New York, Site Number V 00089-1, Revision 2, October 2002;

- O'Brien & Gere Engineers, Inc. 2000. *Supplement to the Approved Work Plan (QAPP – Appendix C), Former Sylvania Electric Products Incorporated Facility, Cantiague Rock Road, Hicksville, New York.* Syracuse, New York;

- *Test Methods for Evaluating Solid Waste, Physical/Chemical Methods,* (SW846) USEPA, Final Update IIIA, April 1998;

- *United States Environmental Protection Agency Region II Evaluation of Metals Data for the CLP 3/90*, USEPA 1992;

- *Analytical Services Protocol (ASP), New York State Department of Environmental Conservation* (NYSDEC). Guidance documents including Exhibits A, B, C, D, E, F, G, H, and I. (June 2000); and

- *CLP National Functional Guidelines for Inorganic Data Review*, EPA 540-R-01-008, July 2002.

1.3. Analytical Methods

The environmental samples collected for this investigation were submitted to Severn Trent Laboratories, Inc. of Earth City, Missouri for metals analyses. The laboratory used the following USEPA guidance methods for the analyses:

- SW846 Method 3050B - Microwave Acid Digestion.

- SW846 Method 6010B - Inductively Coupled Plasma (ICP) Spectrometry by "Trace" Instrumentation for the Target Analyte List (TAL) Metals, and nickel where applicable. (*Total cyanide, which is classified as a TAL metal in ASP 2000, was not required to be analyzed.)*

- SW846 Method 7471A – Cold Vapor Atomic Absorption (CVAA) Spectroscopy for mercury.

The laboratory assigned a sample delivery group (SDG) number to a group of samples during the sample log-in process. The SDG number is the means by which the laboratory tracks samples and controls QC analyses. A total of ten SDGs composed the soils samples. The SDG number, field identification and laboratory identification for each sample are summarized in Table 1-1.

The following sections of this document address distinct aspects of the validation process. Section 2 lists the data QA/QC protocols used to validate the sample data. A summary of the findings associated with the validation and the specific QA/QC deviations and qualifications performed on the sample data are discussed in Section 3. Data completeness and usability are discussed in Section 4. Section 5 presents the Data Usability Summary Report (DUSR) Summary Information. A copy of the validated data is presented in Tables 8 and 9 of this Soils Report.

2. Data Validation Protocols

2.1. Sample Analysis Parameters

The validation of analyses for this project used guidance presented in the QAPP (GTEOSI 2002), the analytical methodology, and the data validation guidelines referenced in Section 1.

URS performed a data review of all analytical results to assess data quality. A data review includes an assessment of sample handling protocols, supporting laboratory quality control (QC) parameters, and field QC. The following is a list of specific analytical information evaluated during the validation:

- Data package completeness review – per the NYSDEC ASP Category B or USEPA CLP deliverables requirements;
- Analytical methods performed and test method references;
- Sample condition - review of log-in records for cooler temperature, presence of headspace, chemical preservation, etc.;
- Holding times (comparison of collection, preparation, and analysis dates);
- Analytical results (units, values, significant figures, reporting limits, analyst, percent moisture);
- Sample traceability and comparison to raw data;
- Initial calibration – comparison to laboratory criteria;
- Continuing calibration – comparison to laboratory criteria;
- Method blank results and laboratory contamination;
- Laboratory control sample (LCS) results and comparison to laboratory control limits;
- Matrix spike/matrix spike duplicate (MS/MSD) results and comparison to laboratory control limits;
- Interference Check Samples (ICS)/Contract Required Detection Limits (CRDL);
- Field duplicate results and comparison to data review criteria;
- Field QC sample (e.g., equipment blanks);
- Analyte quantitation, reporting limits and dilutions; and
- Electronic Data Deliverables (EDDs) – comparison to the hardcopy analytical report (a 20% check of the data to confirm that the results in the hardcopy report matched the results in the electronic file).

The analytical reports were reviewed for completeness and the accompanying QC data were reviewed for acceptable performance. In case documentation was incomplete, the laboratory was required to provide the missing information. When QC results indicated poor performance, URS applied data qualifiers to the results to inform the data user of the possible performance problem. These qualifiers are in addition to or a revision of the qualifiers provided by the laboratory. A summary of the data qualifiers used for this review is presented in Section 2.2.

2.2. Data Validation Qualifiers

The following qualifiers have been used by the laboratory for the metals analyses:

"U" Non-detect result at the established laboratory reporting limit (adjusted for percent moisture, if applicable).

"B" Indicates an estimated value or a value below the established reporting limit but above the method detection limit. Note: All "B" qualifiers for the metals analyses

were generally revised to "J" to provide consistency between the organics and inorganics databases.

"N" Indicates a result associated with an MS/MSD percent recovery that exceeds laboratory control limits.

"*" Indicates a result associated with an MS/MSD relative percent difference (RPD) that exceeds laboratory control limits.

Laboratory qualifiers defined above remain in the original electronic database. For the final database summary (Tables 8 and 9 of this Soils Report), the qualifiers have been revised or removed during the data validation process to simplify the presentation of the usability of the data. The revised qualifiers may be one of the following:

"U" The chemical was not detected. Value shown is the reporting limit.

"J" Estimated concentration because the result was below the sample reporting limit or quality control criteria were not met.

"UJ" The chemical was not detected at or above the sample reporting limit. However, the reporting limit is approximate and may or may not represent the actual limit of reporting necessary to accurately and precisely measure the chemical in the sample.

The laboratory qualifiers were revised by URS during the data review process to simplify the presentation of data in the final report per the USEPA Region 2 Guidance (USEPA, 1992). Generally, all codes used by the laboratory to indicate results associated with quality control/performance problems were replaced in the electronic database with a "J" qualifier. The "J" qualifier indicates estimated data.

2.3. Data Usability Summary Report Questions

The DUSR determines whether or not the data meets site-specific criteria for data quality and use. It was developed by reviewing and evaluating the analytical data packages. During the course of this review the following questions were addressed (where applicable):

1. Is the data package complete as defined under the requirements for the NYSDEC ASP Category B or USEPA CLP deliverables?

2. Have all holding times been met?

3. Do all the QC data: blanks, calibration standards, calibration verifications, spike recoveries, replicate analyses, laboratory controls and sample data fall within the protocol required limits and specifications?

4. Have all of the data been generated using established and agreed upon analytical protocols?

5. Does an evaluation of the raw data confirm the results provided in the data summary sheets and quality control verification forms?

6. Have the correct data qualifiers been used?

The answers to the questions presented by the DUSR are presented in the following sections of the report and in the DUSR Summary Information Section, Section 5.

3. Data Quality Evaluation

3.1. Summary

This section summarizes the findings from the review of the QA/QC parameters specified in Section 2.1. validation criteria, and which QA/QC parameters did not meet validation criteria. A summary of the individual components of the review are described in the following sections.

3.2. Review of Validation Criteria

3.2.1. Completeness Review

The laboratory provided the analytical report in the New York State Department of Environmental Conservation (NYSDEC) format. All necessary documents were included in the report package including a case narrative summarizing the QC issues associated with the project analyses.

3.2.2. Test Methods

The laboratory performed the analyses for the project samples using the analytical test methods listed in Section 1.3. These included SW846 Method 3050B (microwave acid digestion of solid samples) followed by Method 6010B (ICP "Trace") analysis. For mercury analyses, the laboratory used SW846 Method 7471A (CVAA). In general, one minor deviation was observed in the analysis of samples using SW846 Method 6010B. This deviation is described in Section 3.2.7.

3.2.3. Sample Receipt

The laboratory received 68 solid samples for metals analysis between October 13, 2002 and December 11, 2002. The sample temperatures at the time of receipt were within the recommended temperature range of 4°C±2°C for all SDGs. Field and laboratory personnel completed the COC correctly recording the signature, date, and time of custody transfer.

The laboratory recorded the condition of the samples at the time of receipt on a "Conditions Upon Receipt Form." This Form identifies whether the containers were received undamaged, within the proper temperature range, in a cooler that is sealed with a custody seal, and with a completed COC enclosed to identify all samples submitted to the laboratory. For all SDGs, this form was completed properly.

3.2.4. Holding Times

The laboratory performed all metals analyses within EPA-recommended holding time of 180-days for solid samples.

3.2.5. Analytical Results

For each sample tested, the laboratory provided the analytical test information using a laboratory standard format which shows critical information pertaining to the analyses performed. The information provided includes the following: the laboratory name; the project name; the laboratory sample ID; matrix; date sampled; date received; preparation batch ID; the result; the reporting limit; the method detection limit (MDL); the units of measure; the laboratory method; dilution factor; analysis time; preparation date; analysis date; work order number, and laboratory qualifiers (if any). The laboratory provided all the appropriate forms for the requested methods.

3.2.6. Traceability to Raw Data

Traceability of the metals analyses is established by the digestion logs. These forms list the project samples analyzed per laboratory batch processed and the corresponding QC samples (e.g., preparation blank and laboratory control sample) performed with the project samples. All project samples for all SDGs were included on the applicable forms.

3.2.7. Initial Calibration

The laboratory prepared an initial calibration (ICAL) curve for each element in accordance with method criteria. Initial calibration verifications (ICVs) were analyzed immediately after each ICAL, with recoveries within ±10% of the true values for all elements. The laboratory indicated that for three SDGs (F2J140174, F2J140175, F2J220241), the sequence of analysis for the initial calibration verification (ICV) standard was not performed in accordance with requirements of the laboratory standard operating procedure and USEPA guidance documents. The ICV must be performed before the CRDL and the ICS analyses. The laboratory performed the ICV after these QC sample analyses. The laboratory indicated that the ICV volume was low and an adequate volume of QC sample was not available for the analysis. When the error was identified, the ICV was reloaded onto the system and analyzed immediately after the CRDL and ICS standards. The second run of the ICV had recoveries within laboratory control limits. The data associated with this calibration are considered acceptable, since recoveries of all applicable QC samples analyzed in the batch were within laboratory acceptance limits.

3.2.8. Continuing Calibration Verification

The continuing calibration verification (CCV) standards were analyzed after the ICALs and after every 10 project samples as required by the reference test method. The percent recoveries were within ± 10% of the true values for all elements.

3.2.9. Initial and Continuing Calibration Blanks

The initial calibration blank (ICB) and continuing calibration blanks (CCB) were analyzed after the ICVs and after every 10 project samples as required by the reference test method with the exception of the three SDGs listed in Section 3.2.7. The ICB was also not analyzed in the proper sequence after the calibration, but rather was run after the CRDL and ICS samples. Again, for reasons explained in Section 3.2.7, the data associated with these SDGs are considered usable because corresponding QC sample analyses are within laboratory control limits.

Also, all initial and continuing calibration blank results were less than the laboratory reporting limit, but in a few cases were greater than the laboratory MDL (or were negative, between the negative reporting limit and the negative MDL). No action was required when the laboratory contamination is detected in this range for soil analyses.

3.2.10. Laboratory Method Blanks (Preparation Blanks)

Most preparation blanks (i.e., digestion blanks) did not contain contamination from laboratory systems. Only in a few cases were the elements of concern, in particular, aluminum, iron, lead, and manganese identified in the preparation blanks. In no case, was the element nickel found in the preparation blanks. Because all project sample results were greater than five times the corresponding contaminant level, no data were revised due to method blank contamination. In should be noted, that in a few cases, the laboratory reported a negative method blank value for the elements arsenic and thallium. The negative result could indicate a bias for both positive and non-detect results. However, no qualification of data is

required when the negative value (between the negative MDL and negative reporting limit) is identified similar to action taken for positive blank results.

3.2.11. Laboratory Control Sample Results

The laboratory analyzed a laboratory control sample (LCS) for all QC batches. The percent recoveries were within laboratory control limits for all QC batches.

3.2.12. Matrix Spike/Matrix Spike Duplicate Analyses

Multiple project samples were submitted for MS/MSD analyses. The percent recoveries and the relative percent differences (RPDs) of several elements exceeded laboratory control limits. When the percent recoveries exceeded laboratory limits, the laboratory qualified all the associated data in the batch with an "N" qualifier. When the RPD exceeded laboratory limits, the laboratory qualified all the associated data in the batch with an "*" (asterisk). It should be noted that for 2 elements (aluminum and iron), the sample concentrations were greater than four times (4x) the laboratory spike concentrations. No qualification of data is required when the spike ratio is greater than four times. The following table shows a summary of the actions taken with regard to MS/MSD results:

Table 3-1. *Evaluation of Matrix Spike/Matrix Spike Duplicate Results*

Package Identification	*Field ID*	*Qualified Compounds*	*Action*
F2J180170	U-37(16-16.5)	Al, Fe, Mn	Remove the "N" qualifier for Al and Fe. Revise the "N" qualifier to "J" for Mn.
	U-46(19-19.5)	Al, Fe, Mn	Remove the "N" qualifier for Al and Fe. Revise the "N" qualifier to "J" for Mn.
F2J140174	U-15 (14-16)	Al, Fe, Mn	Remove the "N" qualifier for Al and Fe. Revise the "N" qualifier to "J" for Mn.
	U-16A (15.5)	Al, Fe, Mn	Remove the "N" qualifier for Al and Fe. Revise the "N" qualifier to "J" for Mn.
	U-20 (19.5)	Al, Fe, Mn	Remove the "N" qualifier for Al and Fe. Revise the "N" qualifier to "J" for Mn.
	U-22 (7.5)	Al, Fe, Mn	Remove the "N" qualifier for Al and Fe. Revise the "N" qualifier to "J" for Mn.
	U-31 (11.5)	Al, Fe, Mn	Remove the "N" qualifier for Al and Fe. Revise the "N" qualifier to "J" for Mn.
	U-35B (12)	Al, Fe, Mn	Remove the "N" qualifier for Al and Fe. Revise the "N" qualifier to "J" for Mn.
	U-38 (19-0)	Al, Fe, Mn	Remove the "N" qualifier for Al and Fe. Revise the "N" qualifier to "J" for Mn.
F2J140175	U-1 (5)	Al, Fe, Mn	Remove the "N" qualifier for Al and Fe. Revise the "N" qualifier to "J" for Mn.
	U-32 (11.5-12)	Al, Fe, Mn	Remove the "N" qualifier for Al and Fe. Revise the "N" qualifier to "J" for Mn.
	U-33 (12)	Al, Fe, Mn	Remove the "N" qualifier for Al and Fe. Revise the "N" qualifier to "J" for Mn.
	U-48C (5.5-6)	Al, Fe, Mn	Remove the "N" qualifier for Al and Fe. Revise the "N" qualifier to "J" for Mn.
F2J140191	PMC-3	Al, Fe, Mn	Remove the "N" qualifier for Al and Fe. Revise the "N" qualifier to "J" for Mn.
	U-36 (2-4)	Al, Fe, Mn	Remove the "N" qualifier for Al and Fe. Revise the "N" qualifier to "J" for Mn.
F2J220241	U-108 (18-18.5)	Al, Fe, Mn	Remove the "N" and "*" qualifiers for Al and Fe. Revise the "N" and "*" qualifiers to "J" for Mn.

Table 3-1. *Evaluation of Matrix Spike/Matrix Spike Duplicate Results*

Package Identification	Field ID	Qualified Compounds	Action
	U-21 (17-17.5)	Al, Fe, Mn	Remove the "N" and "*" qualifiers for Al and Fe. Revise the "N" and "*" qualifiers to "J" for Mn.
	U-75E (11-11.5)	Al, Fe, Mn	Remove the "N" and "*" qualifiers for Al and Fe. Revise the "N" and "*" qualifiers to "J" for Mn.
	U-95 (17-17.5)	Al, Fe, Mn	Remove the "N" and "*" qualifiers for Al and Fe. Revise the "N" and "*" qualifiers to "J" for Mn.

3.2.12. Interference Check Sample/Contract Required Detection Limit Analysis

The laboratory performed the interference check sample analyses for each SDG. The percent recoveries for all SDGs were within method criteria for all analyses. The laboratory also performed a CRDL analysis for most SDGs. In several cases, the percent recoveries for mercury were outside the 80-120% acceptance range. For these cases, the mercury results were qualified as estimated (J or UJ). The following table shows a summary of the actions taken with regard to CRDL results:

Table 3-2. *Evaluation of CRDL Results:*

Package Identification	Field ID	Qualified Compounds	Action
F2J140174	U-15 (14-16)	Hg	Qualify mercury as "UJ"
	U-16A (15.5)	Hg	Qualify mercury as "J"
	U-20 (19.5)	Hg	Qualify mercury as "UJ"
	U-22 (7.5)	Hg	Qualify mercury as "UJ"
	U-31 (11.5)	Hg	Qualify mercury as "J"
	U-35B (12)	Hg	Qualify mercury as ""UJ"
	U-38 (19-0)	Hg	Qualify mercury as "UJ"
F2J140191	PMC-3	Hg	Qualify mercury as "UJ"
	U-36 (2-4)	Hg	Qualify mercury as "J"
F2J140175	U-1 (5)	Hg	Qualify mercury as "J"
	U-32 (11.5-12)	Hg	Qualify mercury as "UJ"
	U-33 (12)	Hg	Qualify mercury as "UJ"
	U-48C (5.5-6)	Hg	Qualify mercury as "J"

3.2.13. Field Duplicate Analyses

Three project samples were submitted as field duplicates. An evaluation of the precision of the field sampling procedure, as well as the laboratory analysis procedure, was made based on the relative percent difference (RPD) calculated for the original and duplicate sample results. Calculations were made only

when both results were above the laboratory reporting limits. The RPD values for most elements were less than 100% (QAPP validation criteria for soils).

Table 3-3. *Evaluation of Field Duplicate Samples*

Package Identification	*Field ID*	*Qualified Compounds*	*Action*
F2J14091	PMC-3 *Field Duplicate of U-36 (2-4)*	Nickel	"J" both results

It should be noted that the QAPP (GTEOSI 2002) requires the collection of field duplicates at a rate of 5% (one field duplicate for every twenty project samples). This frequency was not met. The total number of project samples was 68 which would require that four field duplicates be submitted. The inclusion of the MS/MSD samples can be used to fulfill the duplicate requirement, therefore no qualification of data is required due to this variation from the QAPP.

3.2.14. Equipment Blanks

No equipment blank was submitted for the soils sampling project. One equipment blank was required to be collected for the sampling event per Section H.3.1.3 of the approved QAPP (GTEOSI 2002). No qualification of data is required due to the lack of equipment blank sample results.

3.2.15. Quantitation of Results

The laboratory reporting limit for nickel was in accordance with the required Practical Quantitation Limits specified in the QAPP (GTEOSI 2002). No PQLs were provided for the TAL metals. The laboratory reported estimated data below the laboratory reporting limit but above the laboratory MDL, and qualified the estimated data with a "B" qualifier. In the EDD, URS revised the "B" qualifier to a "J" qualifier to provide consistency in review of the database. No summary of the results that were revised was created since this is a standard practice for electronic data handling.

3.2.16. Electronic Data Deliverables

The results in electronic database matched results listed on the hardcopy analytical report including laboratory qualifiers. The qualifiers and results were revised based on quality control issues, and changes are listed in previous comments made in this DUSR.

4. Summary and Data Usability

This chapter summarizes the analytical data in terms of its completeness and usability. Data completeness is defined as the percentage of sample results that have been determined to be usable during the data validation process. Overall, 100 percent of the metals data were determined to be usable for qualitative and quantitative purposes. Those sample results qualified as estimated ("J" and "UJ") due to data validation QA/QC exceedances should be considered conditionally usable.

The samples collected from the Site in Hicksville, New York were evaluated based on QA/QC criteria established by methods as listed in Section 1.3, by the data validation guidelines listed in Section 1.2, and by the QAPP (GTE OSI 2002) established for this project. Major deficiencies in the data generation process would have resulted in data being rejected, indicating that the data are considered unusable for either quantitative or qualitative purposes. Minor deficiencies in the data generation process resulted in some sample data being characterized as approximate or estimated. Identification of a data point as approximate indicates uncertainty in the reported concentration of the chemical, but not its assigned identity.

The following paragraphs present the adherence of the data to the precision, accuracy, representativeness, comparability, completeness, and sensitivity (PSARCC) parameters.

Precision is measured through the evaluation of field duplicate samples and laboratory duplicate samples. For the metals analyses, none of the data were rejected due to precision non-conformances.

LCS recoveries indicate the accuracy of the data. For the metals analyses, none of the data were rejected due to accuracy non-conformances.

Holding times, sample preservation, blank analysis, and analyte quantification are indicators of the representativeness of the analytical data. None of the metals data were rejected due to representativeness non-conformances.

Comparability is not compromised, provided that the analytical methods do not change over time. A major component of comparability is the use of standard reference materials for calibration and QC. These standards are compared to other unknowns to verify their concentrations. Since standard analytical methods and reporting procedures were consistently used by the laboratory, the comparability criteria for the analytical data were met.

Sensitivity is established by reported detection limits that represent measurable concentrations of elements that can be determined with a designated level of confidence. None of the metals data were rejected due to sensitivity non-conformance.

ADDITIONAL SOIL BORINGS
APRIL 2003

FORMER SYLVANIA ELECTRIC PRODUCTS INCORPORATED FACILITY

HICKSVILLE, NEW YORK

SITE NUMBER V-00089-1

GTE OPERATIONS SUPPORT INCORPORATED

For:

GTE Operations Support Incorporated
600 Hidden Ridge Drive
Irving, Texas 75038

Prepared by:

URS Corporation
1701 Golf Road, Suite 1000
Rolling Meadows, Illinois 60008

July 29, 2003

TABLE OF CONTENTS

1.0 ADDITIONAL SOIL BORINGS 2

1.1 SITE CHARACTERIZATION METHODS 2

1.1.1 Boring Installation 2

1.1.2 Screening Techniques 2

1.1.3 Community Air Monitoring Program 3

1.1.4 Exposure Monitoring 3

1.2 DATA ANALYSIS 3

2.0 ANALYTICAL RESULTS 4

2.1 RADIOLOGICAL CHARACTERIZATION 4

2.2 CHEMICAL AND NICKEL CHARACTERIZATION 4

3.0 REFERENCES 5

List of Tables

1. Soil Boring Depths
2. Soil Core Alpha/Beta Field Screening
3. Soil Core Gamma Field Screening
4. Sample Identification and Analytical Summary
5. Severn Trent Laboratory Gamma Spectrometry Data
6. Severn Trent Laboratory Alpha Spectroscopy Data
7. Stone Environmental Volatile Organic Compound Data
8. Severn Trent Laboratory Volatile Organic Compound Data
9. Severn Trent Laboratory Nickel Data

List of Figures

1. Site Location Map
2. Current Site Map Showing Boring Locations
3. Volatile Organic Compounds and Nickel Results
3b. Volatile Organic Compound Results
4. Gamma and Alpha Spectroscopy Results

List of Appendices

A. Boring logs
B. Data Usability Summary Reports
Radiological Data Usability Summary Report
Metals (Nickel) Data Usability Summary Report
Volatile Organic Compounds Data Usability Summary Report

1.0 ADDITIONAL SOIL BORINGS

This section describes the field methods used including:

- Boring installations;
- Sample screening, collection, and disposition; and
- Worker exposure monitoring.

Figures are provided at the end of the text. Figure 1 shows the Site location. Figure 2 depicts the soil boring locations conducted during the current and previous Site investigations.

1.1 SITE CHARACTERIZATION

1.1.1 Boring Installation

The additional soil boring investigation was conducted from April 10 through 12, 2003. The objective of the sampling was to provide data to aid in the characterization of potential mixed waste areas and in response to NYSDEC's April 8, 2003 letter. The soil cores were obtained using a direct push methodology using 4-foot acetate sleeves. With the exception of some discrete samples collected at specific locations, the soil cores started from the ground surface and proceeded to a target depth dictated by previous analytical results, the levels of radioactivity, and the headspace volatile organic compounds (VOC) readings. The boring depths ranged from 8 to 18 feet below ground surface (bgs), with the majority of the boring depths being 12 feet bgs. A table showing the boring depths is included as Table 1. Soil boring logs are in Appendix A.

A geologist has described the soils from which the additional soils borings were taken according to the Unified Soil Classification System. Soil descriptions include: soil type, color, recovery, moisture content, and odor (if any). Sample recoveries varied and ranged from 0 to 100 percent due to subsurface conditions. Field screening was performed to evaluate and select the soil interval(s) from the soil core to be sent to the laboratory. A representative portion of each sample was retained for analysis and labeled with: Site name, boring number, sample interval, date, and time of collection. If more than one discrete subsurface zone within a soil boring was of interest, either by visual observation or by field screening, additional soil samples were collected and analyzed for VOCs, nickel, radionuclides, and percent solids. Select samples were also analyzed for Toxicity Characteristic Leaching Procedures (TCLP) VOCs and nickel. Specific procedures and methodologies were presented in the Field Sampling and Analysis Plan (FSAP), Appendix B to the *Soil Boring Work Plan, May 3, 2002 (Revision 1: September 2002)* (URS 2002).

1.1.2 Screening Techniques

Radiation survey instruments were used to: screen soil samples for radioactivity, monitor breathing air zone for internal exposure, and scan personnel, equipment, materials and waste materials for release. The steel drilling casing was scanned with a Ludlum Model 19 for gamma radiation as it was removed from the hole. Additionally, the 0.016" acetate liners, which were used inside the steel casings, were scanned for the presence of beta radiation prior to opening and for VOCs prior to logging the soil core. The acetate liners were scanned with a 2" x 2" Sodium Iodide (NaI) Detector, a GM Pancake Probe, and photoionization detector (PID).

1.1.3 Community Air Monitoring Program

As part of the Site's Community Air Monitoring Program (CAMP), real-time air monitoring for organic vapors and particulate levels at the perimeter of the work area was conducted during the installation of the soil borings. Monitoring equipment included the use of a Mini Rae 2000™, MIE Mini Ram dust monitor, and a vacuum pump with a Mixed Cellulose Ester (MCE) filter. The VOCs and particulate concentrations were monitored at the upwind and downwind perimeter of the work area continuously (accumulated over 15-minute intervals).

The DataRAM at Station 002 (southeast of Building 100) had fluctuations in the readings throughout the monitoring period however; no reportable occurrences were noted over the 15-minute monitoring intervals. No radiological readings were above minimum detectable activity (MDA). No PID readings were above the action levels.

1.1.4 Exposure Monitoring

Air monitoring was conducted in the work zones to ensure that Site workers were not exposed to chemicals or radioactivity during fieldwork. Monitoring was conducted using a PID, Ludlum Model 19, and sampling pumps and filter cassettes. No sustained ambient air concentrations of total VOCs were noted. No airborne particulates or elevated (above ambient background) radiological field readings were detected.

Personnel radiation monitoring was conducted using individual optically stimulated luminescent dosimeters (OSLDs) and bioassay testing. The OSLD and bioassay results demonstrate that the Site workers received no measurable radiation exposure.

1.2 DATA ANALYSIS

Samples were collected from April 10 through 12, 2003 and submitted for analysis to Stone Environmental Laboratory (on-Site laboratory) for VOC analysis with 10 percent going off-Site for confirmation to STL Laboratories, Inc., (STL) of Earth City, Missouri. All radiological samples were analyzed by STL using gamma spectroscopy (Mod 300). Some samples were also analyzed by alpha spectroscopy for isotopic thorium (3004/RP-725) and isotopic uranium (3050/RP-725).

Data validation and usability assessment

The analytical data generated for this investigation were evaluated by URS using the quality assurance/quality control (QA/QC) criteria and guidance methods established in the project quality assurance project plan (QAPP), Appendix C of the *Soil Boring Work Plan, May 3, 2002 (Revision 1: September 2002)* (URS 2002).

Five qualifiers were used during the data validation process "R", "U", "J", "UJ", and "BU". The use of these qualifiers is consistent with guidance presented in *USEPA Risk Assessment Guidance for Superfund* (USEPA 1992a). Nonconformance from the QA/QC criteria were presented in the attached Data Usability Summary Reports (DUSRs) (Appendix B). Overall, 100 percent of the data (both radiological and chemical) were determined to be usable for qualitative and quantitative purposes. Therefore, the completeness objective of 90 percent as stated in the QAPP was met.

2.0 ANALYTICAL RESULTS

Soil characterization within the study area consisted of the advancement of soil borings, soil screening and the collection of soil samples. The boring depths were based on Site-specific areas of interest and field conditions encountered.

Prior to opening and logging the core, field screening was used to evaluate the presence of beta or gamma radiation. Following opening, the cores were screened for VOCs. Screening for VOCs is indicated on the boring logs (Appendix A). Field screening was used to aid in the selection of samples to be submitted for laboratory analysis. Soil core radiation field screening logs are included as Tables 2 and 3.

Samples of the soil cores were sent to the laboratory for analysis including radionuclides, VOCs, and nickel. Table 4, Sample Identification and Analytical Summary, provides the boring locations and analyses run on a per sample basis. Radionuclide analytical results for gamma and alpha spectroscopy are provided in Tables 5 and 6, respectively. Chemical (VOCs and nickel) analytical results for the soil borings are presented as Tables 7 through 9.

2.1 RADIOLOGICAL CHARACTERIZATION

Selected samples were analyzed by STL for gamma and alpha spectroscopy (Tables 5 and 6, respectively). Concentrations of certain thorium and uranium greater than proposed cleanup levels were detected in some shallow soil samples. Site cleanup levels are 50 pCi/g for U-238 and 2.8 pCi/g Th-232 above background.

Of the 34 gamma spectroscopy samples analyzed, there were 9 samples containing uranium-238 (inferred from protactinium-234m) and 5 samples containing thorium-232 (inferred from actinium-228) above cleanup levels. The concentrations of U-238 ranged from not detected to 459 pCi/g (U-170 10.5-11.5 feet). Figure 4 shows the boring locations, sample interval(s) and concentration of uranium and thorium. Alpha spectroscopy was used to further examine select samples (Table 6).

2.2 CHEMICAL AND NICKEL CHARACTERIZATION

Selected samples were analyzed for VOCs and nickel (Tables 7, 8, and 9, respectively, and Figures 3 and 3b). Of the 32 samples analyzed, there were 4 samples containing PCE and no samples containing TCE above cleanup levels. Site cleanup levels are 1.82 ppm for PCE and 0.7 ppm for TCE. The concentrations of PCE ranged from not detected to 440 mg/Kg (U-168 16.5-17 feet).

Two samples were collected for disposal characterization purposes in areas with previous elevated detections of nickel. Total nickel concentrations ranged from 55.1 mg/kg in U-169 (14.5-15 feet) to 28,000 mg/kg in U-170 (11-11.5 feet).

3.0 REFERENCES

GTE Operations Support Incorporated. 1999. Voluntary Cleanup Agreement WI-0844-98-08, dated April 7, 1999 in cooperation with the New York State Department of Environmental Conservation for Site Number V 00089-1.

GTE Operations Support Incorporated. *Soil Remediation Program Work Plan, October 2002:Revision 2* (QAPP – Appendix H), October 2002;

URS Corporation. 2002. *Soil Boring Work Plan, Former Sylvania Electric Products Incorporated Facility, Hicksville, New York. May 3, 2002 (Revision 1: September 2002)* for GTE Operations Support Incorporated.

TABLES

Table 1
GTE Operations Support Incorporated
Former Sylvania Electric Products Facility - Hicksville, New York

Soil Boring Depths

Sample ID	Depth	Sample ID	Depth	Sample ID	Depth	Sample ID	Depth
U-148	12	U-155	12	U-162	16	U-169	12 - 16
U-149	12	U-156	12	U-163	12	U-170	8 - 12
U-150	12	U-157	12	U-164	12	U-171	12
U-151	12	U-158	12	U-165	8	U-172	12
U-152	12	U-159	12	U-166	8	U-173	12
U-153	12	U-160	12	U-167	8	U-174	12
U-154	12	U-161	12	U-168	14 - 18		

Notes:
All depths are in feet

Table 2
GTE Operations Support Incorporated
Former Sylvania Electric Products Incorporated Facility - Hicksille, New York

Soil Core Alpha / Beta Field Screening

Sample ID				U-148	U-149	U-150	U-151	U-152	U-153	U-154	U-155	U-156	U-157	U-158	U-159	U-160	U-161	U-162
Sample Date				4/10/03	4/10/03	4/10/03	4/10/03	4/10/03	4/10/03	4/10/03	4/10/03	4/10/03	4/10/03	4/10/03	4/10/03	4/11/03	4/11/03	4/11/03
Depth (ft.)			Units	c/min	c/min	c/min	c/min	c/min	c/min	c/min	c/min	c/min	c/min	c/min	c/min	c/min	c/min	c/min
0	-	0.5		--	--	--	--	--	--	--	--	--	--	--	--	--	--	--
0.5	-	1.0		--	--	--	47	43	--	--	--	--	--	--	36	44	--	--
1.0	-	1.5		27	45	--	51	83	34	85	43	37	--	43	53	43	24	3
1.5	-	2.0		28	52	46	25	31	68	180	56	39	--	50	34	60	72	65
2.0	-	2.5		38	45	54	47	50	215	46	35	60	37	43	24	39	59	158
2.5	-	3.0		57	33	81	30	50	50	44	50	55	35	94	38	75	44	105
3.0	-	3.5		34	36	52	28	33	44	26	37	39	42	47	37	49	74	163
3.5	-	4.0		41	33	36	52	30	33	38	30	51	44	43	25	41	57	64
4.0	-	4.5		46	37	59	47	50	53	--	47	31	33	52	34	--	--	93
4.5	-	5.0		38	40	40	25	37	57	23	35	49	33	33	37	49	49	59
5.0	-	5.5		48	57	40	34	49	43	49	26	30	47	34	39	46	41	39
5.5	-	6.0		45	44	48	36	29	44	41	35	41	29	31	31	51	38	48
6.0	-	6.5		36	61	44	35	31	48	40	45	30	50	36	19	30	49	35
6.5	-	7.0		33	72	39	44	27	43	43	39	36	39	40	52	48	41	52
7.0	-	7.5		50	76	66	44	57	36	36	28	41	33	44	40	32	43	51
7.5	-	8.0		44	89	49	47	30	39	41	43	55	21	38	49	37	36	33
8.0	-	8.5		40	61	57	40	56	34	31	26	54	40	46	29	27	41	37
8.5	-	9.0		41	57	47	34	34	29	44	33	35	34	36	42	34	31	43
9.0	-	9.5		45	59	40	29	42	36	43	41	42	51	56	29	67	57	43
9.5	-	10.0		45	74	43	36	43	30	52	38	40	33	38	48	46	53	58
10.0	-	10.5		46	48	35	41	31	32	24	40	33	42	50	36	54	61	44
10.5	-	11.0		42	49	34	33	51	41	32	36	41	36	35	35	31	43	30
11.0	-	11.5		50	67	40	37	58	32	36	28	35	34	42	37	57	43	28
11.5	-	12.0		33	40	38	38	39	39	43	61	47	41	39	--	38	37	44
12.0	-	12.5		--	--	--	--	--	--	--	--	--	--	48	--	--	--	37
12.5	-	13.0		--	--	--	--	--	--	--	--	--	--	--	--	--	--	43
13.0	-	13.5		--	--	--	--	--	--	--	--	--	--	--	--	--	--	51
13.5	-	14.0		--	--	--	--	--	--	--	--	--	--	--	--	--	--	49
14.0	-	14.5		--	--	--	--	--	--	--	--	--	--	--	--	--	--	48
14.5	-	15.0		--	--	--	--	--	--	--	--	--	--	--	--	--	--	42
15.0	-	15.5		--	--	--	--	--	--	--	--	--	--	--	--	--	--	48
15.5	-	16.0		--	--	--	--	--	--	--	--	--	--	--	--	--	--	35
16.0	-	16.5		--	--	--	--	--	--	--	--	--	--	--	--	--	--	--
16.5	-	17.0		--	--	--	--	--	--	--	--	--	--	--	--	--	--	--
17.0	-	17.5		--	--	--	--	--	--	--	--	--	--	--	--	--	--	--
17.5	-	18.0		--	--	--	--	--	--	--	--	--	--	--	--	--	--	--
18.0	-	18.5		--	--	--	--	--	--	--	--	--	--	--	--	--	--	--
18.5	-	19.0		--	--	--	--	--	--	--	--	--	--	--	--	--	--	--
19.0	-	19.5		--	--	--	--	--	--	--	--	--	--	--	--	--	--	--
19.5	-	20.0		--	--	--	--	--	--	--	--	--	--	--	--	--	--	--

Table 2
GTE Operations Support Incorporated
Former Sylvania Electric Products Incorporated Facility - Hicksille, New York

Soil Core Alpha / Beta Field Screening

Sample ID				U-163	U-164	U-165	U-166	U-167	U-168	U-169	U-170	U-171	U-172	U-173	U-174
Sample Date				4/11/03	4/11/03	4/11/03	4/11/03	4/12/03	4/12/03	4/12/03	4/12/03	4/12/03	4/12/03	4/12/03	4/12/03
Depth (ft.)			Units	c/min	c/min	c/min	c/min	c/min	c/min	c/min	c/min	c/min	c/min	c/min	c/min
0	-	0.5		--	--	--	--	--	--	--	--	--	--	--	--
0.5	-	1.0		--	29	--	--	--	--	--	--	26	43	37	--
1.0	-	1.5		35	42	--	42	--	--	--	--	39	40	43	--
1.5	-	2.0		53	40	--	42	22	--	--	--	48	33	40	42
2.0	-	2.5		61	42	32	41	42	--	--	--	50	44	47	41
2.5	-	3.0		70	39	50	61	58	--	--	--	33	36	34	47
3.0	-	3.5		53	50	41	48	52	--	--	--	34	46	46	31
3.5	-	4.0		51	48	43	45	44	--	--	--	44	45	36	--
4.0	-	4.5		49	41	--	45	--	--	--	--	41	44	40	--
4.5	-	5.0		43	31	--	38	56	--	--	--	36	43	40	40
5.0	-	5.5		45	45	--	27	51	--	--	--	36	49	48	50
5.5	-	6.0		34	34	--	37	38	--	--	--	32	27	32	45
6.0	-	6.5		36	43	--	38	37	--	--	--	41	35	36	36
6.5	-	7.0		45	37	60	34	40	--	--	--	36	44	33	36
7.0	-	7.5		28	43	49	42	38	--	--	--	47	39	36	39
7.5	-	8.0		37	41	59	29	35	--	--	--	33	39	39	39
8.0	-	8.5		40	31	--	--	--	--	--	--	58	--	41	--
8.5	-	9.0		38	29	--	--	--	--	--	--	40	39	46	44
9.0	-	9.5		47	48	--	--	--	--	--	--	42	39	45	38
9.5	-	10.0		44	36	--	--	--	--	--	--	51	40	47	34
10.0	-	10.5		47	16	--	--	--	--	--	100	42	38	21	31
10.5	-	11.0		59	39	--	--	--	--	--	517	37	30	42	37
11.0	-	11.5		48	--	--	--	--	--	--	273	40	32	53	34
11.5	-	12.0		29	--	--	--	--	--	--	217	33	39	43	28
12.0	-	12.5		--	--	--	--	--	--	--	--	--	--	--	--
12.5	-	13.0		--	--	--	--	--	--	48	--	--	--	--	--
13.0	-	13.5		--	--	--	--	--	--	45	--	--	--	--	--
13.5	-	14.0		--	--	--	--	--	--	41	--	--	--	--	--
14.0	-	14.5		--	--	--	--	--	--	52	--	--	--	--	--
14.5	-	15.0		--	--	--	--	--	--	36	--	--	--	--	--
15.0	-	15.5		--	--	--	--	--	--	33	--	--	--	--	--
15.5	-	16.0		--	--	--	--	--	53	43	--	--	--	--	--
16.0	-	16.5		--	--	--	--	--	46	--	--	--	--	--	--
16.5	-	17.0		--	--	--	--	--	48	--	--	--	--	--	--
17.0	-	17.5		--	--	--	--	--	36	--	--	--	--	--	--
17.5	-	18.0		--	--	--	--	--	43	--	--	--	--	--	--
18.0	-	18.5		--	--	--	--	--	--	--	--	--	--	--	--
18.5	-	19.0		--	--	--	--	--	--	--	--	--	--	--	--
19.0	-	19.5		--	--	--	--	--	--	--	--	--	--	--	--
19.5	-	20.0		--	--	--	--	--	--	--	--	--	--	--	--

Table 3
GTE Operations Support Incorporated
Former Sylvania Electric Products Incorporated Facility - Hicksille, New York

Soil Core Gamma Field Screening

Sample ID				U-148	U-149	U-150	U-151	U-152	U-153	U-154	U-155	U-156	U-157	U-158	U-159	U-160	U-161	U-162
Sample Date				4/10/03	4/10/03	4/10/03	4/10/03	4/10/03	4/10/03	4/10/03	4/10/03	4/10/03	4/10/03	4/10/03	4/10/03	4/11/03	4/11/03	4/11/03
Depth (ft.)			Units	c/min	c/min	c/min	c/min	c/min	c/min	c/min	c/min	c/min	c/min	c/min	c/min	c/min	c/min	c/min
0	-	0.5		--	--	--	--	--	--	--	--	--	--	--	--	--	--	--
0.5	-	1.0		--	--	--	4536	4643	--	--	--	--	--	--	4291	4527	--	--
1.0	-	1.5		4469	4548	--	4459	4756	4607	5050	4612	4321	--	4407	4428	4897	4598	4773
1.5	-	2.0		4370	4942	4457	4562	4571	5568	5489	4591	4315	--	4574	4404	5459	5015	5055
2.0	-	2.5		4382	4364	4874	4373	4555	6054	4607	4579	4596	4461	4910	4457	5120	4810	5612
2.5	-	3.0		4483	4249	5095	4278	4638	5019	4416	4617	4345	4325	5073	4445	5233	4553	5988
3.0	-	3.5		4326	4460	4779	4525	4550	4751	4485	4553	4345	4500	4668	4370	4801	4745	5747
3.5	-	4.0		4308	4502	4569	4238	4310	4398	4322	4643	4538	4442	4642	4362	4652	4650	5170
4.0	-	4.5		4358	4612	4708	4464	4400	4417	--	4394	4393	4509	4641	4316	--	--	5320
4.5	-	5.0		4345	4482	4580	4637	4420	4869	4365	4314	4333	4350	4579	4298	4836	4566	4670
5.0	-	5.5		4500	4495	4453	4582	4439	4608	4270	4378	4307	4381	4314	4221	4846	4565	4560
5.5	-	6.0		4439	4712	4559	4585	4443	4360	4556	4339	4486	3871	4384	4438	4526	4521	4849
6.0	-	6.5		4413	4593	4542	4446	4540	4504	4382	4294	4544	4426	4336	4447	4420	4629	4590
6.5	-	7.0		4299	4771	4515	4529	4331	4283	4504	4349	4399	4339	4555	4430	4611	4572	4516
7.0	-	7.5		4252	5235	4622	4426	4370	4451	4281	4546	4313	4445	4449	4321	4619	4554	4554
7.5	-	8.0		4566	5374	4530	4361	4183	4757	4291	4416	4421	4550	4429	4298	4557	4445	4834
8.0	-	8.5		4350	4516	4278	4468	4513	4267	4459	4333	4326	4358	4399	4329	4684	4571	4643
8.5	-	9.0		4323	4574	4322	4190	4318	4377	4266	4308	4363	4232	4504	4562	4732	4663	4848
9.0	-	9.5		4315	4524	4531	4563	4341	4407	4425	4409	4560	4335	4865	4515	4751	4860	4910
9.5	-	10.0		4403	4923	4197	4403	4497	4252	4205	4500	4304	4354	4381	4407	4566	4876	4592
10.0	-	10.5		4169	4590	4305	4284	4367	4485	4420	4547	4431	4450	4423	4295	4503	4785	4608
10.5	-	11.0		4410	4900	3339	4399	4407	4350	4207	4543	4341	4358	4332	4339	4632	4668	4675
11.0	-	11.5		4291	4642	4527	4288	4535	4426	4296	4437	4277	4222	4390	4408	4752	4484	4531
11.5	-	12.0		4200	4574	4413	4500	4354	4184	4229	4594	4369	4296	4397	--	4612	4681	4611
12.0	-	12.5		--	--	--	--	--	--	--	--	--	--	4523	--	--	--	4765
12.5	-	13.0		--	--	--	--	--	--	--	--	--	--	--	--	--	--	5086
13.0	-	13.5		--	--	--	--	--	--	--	--	--	--	--	--	--	--	4656
13.5	-	14.0		--	--	--	--	--	--	--	--	--	--	--	--	--	--	4719
14.0	-	14.5		--	--	--	--	--	--	--	--	--	--	--	--	--	--	4565
14.5	-	15.0		--	--	--	--	--	--	--	--	--	--	--	--	--	--	4650
15.0	-	15.5		--	--	--	--	--	--	--	--	--	--	--	--	--	--	4760
15.5	-	16.0		--	--	--	--	--	--	--	--	--	--	--	--	--	--	4535
16.0	-	16.5		--	--	--	--	--	--	--	--	--	--	--	--	--	--	--
16.5	-	17.0		--	--	--	--	--	--	--	--	--	--	--	--	--	--	--
17.0	-	17.5		--	--	--	--	--	--	--	--	--	--	--	--	--	--	--
17.5	-	18.0		--	--	--	--	--	--	--	--	--	--	--	--	--	--	--
18.0	-	18.5		--	--	--	--	--	--	--	--	--	--	--	--	--	--	--
18.5	-	19.0		--	--	--	--	--	--	--	--	--	--	--	--	--	--	--
19.0	-	19.5		--	--	--	--	--	--	--	--	--	--	--	--	--	--	--
19.5	-	20.0		--	--	--	--	--	--	--	--	--	--	--	--	--	--	--

Table 3
GTE Operations Support Incorporated
Former Sylvania Electric Products Incorporated Facility - Hicksille, New York

Soil Core Gamma Field Screening

Sample ID				U-163	U-164	U-165	U-166	U-167	U-168	U-169	U-170	U-171	U-172	U-173	U-174
Sample Date				4/11/03	4/11/03	4/11/03	4/11/03	4/12/03	4/12/03	4/12/03	4/12/03	4/12/03	4/12/03	4/12/03	4/12/03
Depth (ft.)			Units	c/min	c/min	c/min	c/min	c/min	c/min	c/min	c/min	c/min	c/min	c/min	c/min
0	-	0.5		--	--	--	--	--	--	--	--	--	--	--	--
0.5	-	1.0		--	4517	--	--	--	--	--	--	4410	4294	4459	--
1.0	-	1.5		4433	4622	--	4409	--	--	--	--	4460	4452	4325	--
1.5	-	2.0		4625	4515	--	4648	4650	--	--	--	4398	4434	4455	4473
2.0	-	2.5		4998	4340	4544	4669	5083	--	--	--	4389	4489	4485	4649
2.5	-	3.0		5072	4365	4686	4531	4832	--	--	--	4573	4542	4297	4518
3.0	-	3.5		4852	4759	4676	4674	4642	--	--	--	4389	4543	4487	4321
3.5	-	4.0		4580	4886	4486	4576	4526	--	--	--	4323	4372	4759	--
4.0	-	4.5		4721	4417	--	4586	--	--	--	--	4288	4483	4509	--
4.5	-	5.0		4722	4450	--	4428	4624	--	--	--	4346	4355	4652	4344
5.0	-	5.5		4715	4550	--	4374	4538	--	--	--	4391	4338	4620	4252
5.5	-	6.0		4705	4543	--	4314	4478	--	--	--	4333	4318	4200	4388
6.0	-	6.5		4592	4430	--	4380	4510	--	--	--	4232	4329	4322	4218
6.5	-	7.0		4666	4695	4569	4331	4395	--	--	--	4369	4504	4603	4401
7.0	-	7.5		4677	4564	4569	4396	4460	--	--	--	4302	4334	4452	4231
7.5	-	8.0		4592	4525	4410	4413	4569	--	--	--	4584	4495	4473	4512
8.0	-	8.5		4705	4418	--	--	--	--	--	--	4341	--	4361	--
8.5	-	9.0		4556	4591	--	--	--	--	--	--	4227	4446	4577	4270
9.0	-	9.5		4444	4663	--	--	--	--	--	--	4636	4524	4502	4647
9.5	-	10.0		4540	4568	--	--	--	--	--	--	4389	4482	4243	4493
10.0	-	10.5		4533	4277	--	--	--	--	--	5562	4336	4297	4514	4498
10.5	-	11.0		4411	4435	--	--	--	--	--	7992	4429	4458	4530	4264
11.0	-	11.5		4581	--	--	--	--	--	--	7117	4420	4364	4445	4295
11.5	-	12.0		4428	--	--	--	--	--	--	6629	4131	4416	4250	4338
12.0	-	12.5		--	--	--	--	--	--	--	--	--	--	--	--
12.5	-	13.0		--	--	--	--	--	--	4351	--	--	--	--	--
13.0	-	13.5		--	--	--	--	--	--	4455	--	--	--	--	--
13.5	-	14.0		--	--	--	--	--	--	4518	--	--	--	--	--
14.0	-	14.5		--	--	--	--	--	--	4459	--	--	--	--	--
14.5	-	15.0		--	--	--	--	--	--	4481	--	--	--	--	--
15.0	-	15.5		--	--	--	--	--	--	4324	--	--	--	--	--
15.5	-	16.0		--	--	--	--	--	4806	4443	--	--	--	--	--
16.0	-	16.5		--	--	--	--	--	4858	--	--	--	--	--	--
16.5	-	17.0		--	--	--	--	--	4670	--	--	--	--	--	--
17.0	-	17.5		--	--	--	--	--	4717	--	--	--	--	--	--
17.5	-	18.0		--	--	--	--	--	4582	--	--	--	--	--	--
18.0	-	18.5		--	--	--	--	--	--	--	--	--	--	--	--
18.5	-	19.0		--	--	--	--	--	--	--	--	--	--	--	--
19.0	-	19.5		--	--	--	--	--	--	--	--	--	--	--	--
19.5	-	20.0		--	--	--	--	--	--	--	--	--	--	--	--

Table 4
GTE Operations Support Incorporated
Former Sylvania Electric Products Facility - Hicksville, New York

Sample Identification and Analytical Summary

Location	Gamma Spec. 300 MOD	Isotopic Thorium 3004/RP-725	Isotopic Uranium 3050/RP-725	VOCs Stone	VOCs STL - 8260B	Nickel 7471A
U-148	11.5-12			6.5-7; 9-9.5	9-9.5	
U-149	7-8; 11.5-12			11-11.5		
U-150	2-2.5; 11-12			4-4.5	4-4.5	
U-151	11.5-12			1.5-2		
U-152	11-12			2-2.5		
U-153	2-2.5; 11.5-12	2-2.5	2-2.5	9.5-10		
U-154	1.5-2; 11-12			1.5-2		
U-155	11.5-12			10.5-11		
U-156	11.5-12			9-9.5		
U-157	2.5-3; 11.5-12			9.5-10		
U-158	2.5-3; 11.5-12	2.5-3	2.5-3	6.5-7		
U-159	2-2.5; 11.5-12			1.5-2		
U-160	1.5-3; 11.5-12			2.5-3; 11.5-12		
U-161	1.5-2; 11.5-12			3.5-4		
U-162	2-3.5; 15.5-16	2-3.5	2-3.5	2.5-3		
U-163	2.5-3; 11.5-12	2.5-3	2.5-3	9-9.5		
U-164	10.5-11			4.5-5		
U-165	7.5-8			7.5-8		
U-166	7.5-8			7.5-8		
U-167	2-2.5; 7.5-8			3-3.5	3-3.5	
U-168				16.5-17	16.5-17	
U-169				12.5-13		14.5-15
U-170	10.5-11.5					11-11.5
U-171	11.5-12			4.5-5		
U-172	2.5-3; 11.5-12			3.5-4		
U-173	11.5-12			8.5-9		
U-174	11.5-12			9-9.5		

Table 5
GTE Operations Support Incorporated
Former Sylvania Electric Products Incorporated Facility - Hicksille, New York

Severn Trent Laboratory
Gamma Spectroscopy Data

Compound	U-148 (11.5-12)					U-149 (7-8)					U-149 (11.5-12)					U-150 (2-2.5)				
	Result		Uncertainty	FQ	N	Result		Uncertainty	FQ	N	Result		Uncertainty	FQ	N	Result		Uncertainty	FQ	N
GA-01-R MOD																				
Actinium 228	0.25	U	0.11	U	Q	0.51	U	0.27	U	Q	0.27	U	0.13	U	Q	0.41		0.31		
Bismuth 212	0.49	U	0.21	U	Q	0.86	U	0.43	U	Q	0.35	U	0.22	U	Q	0.84	U	0.42	U	Q
Bismuth 214	0.16	U	0.069	U	Q	0.39		0.15			0.13	U	0.062	U	Q	0.59		0.18		
Lead 212	0.108		0.056			0.38		0.13			0.089	U	0.046	U	Q	0.55		0.13		
Lead 214	0.084	U	0.062	U	Q	0.53		0.18			0.076		0.055			0.48		0.14		
Potassium 40	5.2		1.2			5.6		1.4			4.2		1.2			12.8		2.5		
Protactinium 234M	4.9	U	3.6	U	Q	85		19			28.3		8.2			22		9.5		
Radium (226)	0.23	U	0.11	U	Q	0.35	U	0.18	U	Q	0.19	U	0.12	U	Q	0.58	J	0.19		
Radium 228	0.29	U	0.14	U	Q	0.55	U	0.29	U	Q	0.27	U	0.13	U	Q	0.72		0.29		
Thallium 208	0.071	U	0.032	U	Q	0.147		0.068			0.057	U	0.029	U	Q	0.206		0.078		
Thorium 232	0.2	U	0.085	U	Q	0.41		0.19			0.16	U	0.08	U	Q	0.57		0.21		
Thorium 234	0.54	U	0.25	U	Q	73		10			21		3			21		2.9		
Uranium 235	0.53	U	0.26	U	Q	4.1		1.1			0.88		0.32			0.96		0.4		
Uranium 238	0.92	U	0.47	U	Q	86		10			22.6		3.9			23.6		3.9		

Notes:
Results are in pCi/g
U = not detected
J - estimated value
FQ - Final Qualifer
N - notes
Q - see validation report
z - blank contamination

Table 5
GTE Operations Support Incorporated
Former Sylvania Electric Products Incorporated Facility - Hicksille, New York

Severn Trent Laboratory
Gamma Spectroscopy Data

Compound	U-150 (11-12)					U-151 (11.5-12)					U-152 (11-12)					U-153 (2-2.5)				
	Result		Uncertainty	FQ	N	Result		Uncertainty	FQ	N	Result		Uncertainty	FQ	N	Result		Uncertainty	FQ	N
GA-01-R MOD																				
Actinium 228	0.28	U	0.13	U	Q	0.31	U	0.15	U	Q	0.34	U	0.16	U	Q	4.8		1.4		
Bismuth 212	0.59	U	0.31	U	Q	0.43	U	0.23	U	Q	0.5	U	0.23	U	Q	2.8		1.2		
Bismuth 214	0.15	U	0.07	U	Q	0.15	U	0.069	U	Q	0.17	U	0.079	U	Q	0.58		0.23		
Lead 212	0.089		0.073			0.145		0.075			0.154		0.065			3.63		0.51		
Lead 214	0.14	U	0.069	U	Q	0.12	U	0.062	U	Q	0.183		0.094			0.79		0.27		
Potassium 40	3.4		1.2			4.1		1.2			6.4		1.4			7.1		1.9		
Protactinium 234M	12	U	5.8	U	Q	8	U	3.6	U	Q	14	U	6.5	U	Q	125		28		
Radium (226)	0.23	U	0.12	U	Q	0.21	U	0.12	U	Q	0.22	U	0.1	U	Q	0.67	J	0.31		
Radium 228	0.34	U	0.18	U	Q	0.3	U	0.16	U	Q	0.31	U	0.16	U	Q	3.02		0.73		
Thallium 208	0.07	U	0.035	U	Q	0.08	U	0.038	U	Q	0.074	U	0.034	U	Q	1.16		0.25		
Thorium 232	0.2	U	0.096	U	Q	0.22	U	0.1	U	Q	0.21	U	0.097	U	Q	3.24		0.67		
Thorium 234	4.9		1.2			1.52		0.71			9.8		1.5			116		15		
Uranium 235	0.75	U	0.41	U	Q	0.64	U	0.37	U	Q	0.71	U	0.25	U	Q	6.4		1.6		
Uranium 238	6.4		1.5			2.2		1.1			10		1.8			112		14		

Notes:
Results are in pCi/g
U = not detected
J - estimated value
FQ - Final Qualifer
N - notes
Q - see validation report
z - blank contamination

Table 5
GTE Operations Support Incorporated
Former Sylvania Electric Products Incorporated Facility - Hicksille, New York

Severn Trent Laboratory
Gamma Spectroscopy Data

Compound	U-153 (11.5-12)					U-154 (1.5-2)					U-154 (11-12)					U-155 (11.5-12)				
	Result		Uncertainty	FQ	N	Result		Uncertainty	FQ	N	Result		Uncertainty	FQ	N	Result		Uncertainty	FQ	N
GA-01-R MOD																				
Actinium 228	0.29	U	0.14	U	Q	0.66	U	0.35	U	Q	0.33	U	0.15	U	Q	0.37	U	0.23	U	Q
Bismuth 212	0.44	U	0.2	U	Q	1	U	0.49	U	Q	0.58	U	0.28	U	Q	0.45	U	0.22	U	Q
Bismuth 214	0.16	U	0.073	U	Q	0.72		0.23			0.25		0.11			0.214		0.092		
Lead 212	0.092	U	0.066	U	Q	0.71		0.14			0.183		0.071			0.267		0.074		
Lead 214	0.167		0.079			0.58		0.17			0.3		0.11			0.198		0.087		
Potassium 40	5.9		1.3			8.2		1.7			5.9		1.3			7.8		1.6		
Protactinium 234M	10	U	4.5	U	Q	101		23			7.4	U	3.7	U	Q	7.2	U	3.5	U	Q
Radium (226)	0.22	U	0.13	U	Q	0.77	J	0.31			0.27	U	0.13	U	Q	0.27	J	0.12		
Radium 228	0.31	U	0.14	U	Q	0.7	U	0.47	U	Q	0.37	U	0.17	U	Q	0.37	U	0.18	U	Q
Thallium 208	0.074	U	0.033	U	Q	0.253		0.093			0.097	U	0.042	U	Q	0.14		0.047		
Thorium 232	0.21	U	0.092	U	Q	0.71		0.25			0.27	U	0.12	U	Q	0.39		0.13		
Thorium 234	3.33		0.88			76		10			0.64	U	0.33	U	Q	2		0.68		
Uranium 235	0.57	U	0.3	U	Q	4.2		1.4			0.56	U	0.3	U	Q	0.51	U	0.29	U	Q
Uranium 238	3.2		1			78.8		9.5			1.1	U	0.59	U	Q	1.4		1.1		

Notes:
Results are in pCi/g
U = not detected
J - estimated value
FQ - Final Qualifer
N - notes
Q - see validation report
z - blank contamination

Table 5
GTE Operations Support Incorporated
Former Sylvania Electric Products Incorporated Facility - Hicksille, New York

Severn Trent Laboratory
Gamma Spectroscopy Data

Compound	U-158 (11.5-12)					U-159 (2-2.5)					U-159 (11.5-12)					U-160 (1.5-3)				
	Result		Uncertainty	FQ	N	Result		Uncertainty	FQ	N	Result		Uncertainty	FQ	N	Result		Uncertainty	FQ	N
GA-01-R MOD																				
Actinium 228	0.32	U	0.15	U	Q	1.17		0.55			0.25	U	0.11	U	Q	1.43		0.53		
Bismuth 212	0.4	U	0.21	U	Q	1.2	U	0.54	U	Q	0.45	U	0.2	U	Q	0.97	U	0.5	U	Q
Bismuth 214	0.209		0.076			0.93		0.26			0.14	U	0.075	U	Q	0.39		0.17		
Lead 212	0.091		0.054			1.05		0.22			0.069		0.06			1.45		0.23		
Lead 214	0.16		0.066			1		0.23			0.12	U	0.057	U	Q	0.51		0.17		
Potassium 40	5.9		1.4			10.6		2.5			3.3		1.2			6.6		1.5		
Protactinium 234M	6.5	U	3.3	U	Q	14	U	6.8	U	Q	7.3	U	3.6	U	Q	39		12		
Radium (226)	0.2	U	0.099	U	Q	0.84	J	0.31			0.18	U	0.088	U	Q	0.5	J	0.21		
Radium 228	0.23	U	0.12	U	Q	0.92		0.49			0.27	U	0.13	U	Q	1.54		0.45		
Thallium 208	0.07	U	0.032	U	Q	0.29		0.11			0.051	U	0.025	U	Q	0.41		0.11		
Thorium 232	0.2	U	0.09	U	Q	0.81		0.31			0.14	U	0.07	U	Q	1.14		0.31		
Thorium 234	0.49	U	0.25	U	Q	1.4	U	0.73	U	Q	0.49	U	0.25	U	Q	35.8		5.2		
Uranium 235	0.43	U	0.23	U	Q	1.1	U	0.64	U	Q	0.42	U	0.22	U	Q	1.6		1		
Uranium 238	0.78	U	0.4	U	Q	2.1	U	1.1	U	Q	0.87	U	0.45	U	Q	38.9		5.2		

Notes:
Results are in pCi/g
U = not detected
J - estimated value
FQ - Final Qualifer
N - notes
Q - see validation report
z - blank contamination

Table 5
GTE Operations Support Incorporated
Former Sylvania Electric Products Incorporated Facility - Hicksille, New York

Severn Trent Laboratory
Gamma Spectroscopy Data

Compound	U-160 (11.5-12)					U-161 (1.5-2)					U-161 (11.5-12)					U-162 (2-3.5)				
	Result		Uncertainty	FQ	N	Result		Uncertainty	FQ	N	Result		Uncertainty	FQ	N	Result		Uncertainty	FQ	N
GA-01-R MOD																				
Actinium 228	0.61		0.31			2.26		0.73			0.41	U	0.23	U	Q	3.7		1.1		
Bismuth 212	0.92	U	0.42	U	Q	1.61		0.65			0.52	U	0.28	U	Q	2.6		1		
Bismuth 214	0.84		0.22			0.4		0.17			0.28		0.09			0.34		0.17		
Lead 212	0.75		0.14			2.26		0.32			0.217		0.071			3.3		0.46		
Lead 214	0.83		0.21			0.32		0.14			0.187		0.08			0.46		0.22		
Potassium 40	8.7		1.8			7.5		1.7			4.5		1.2			7.3		1.6		
Protactinium 234M	11	U	5.7	U	Q	60		14			12	U	5.3	U	Q	130		24		
Radium (226)	0.85	J	0.25			0.3	J	0.19			0.23	U	0.11	U	Q	0.43	U	0.25	U	Q
Radium 228	0.72		0.33			2.13		0.55			0.39	U	0.19	U	Q	2.9		0.68		
Thallium 208	0.255		0.091			0.79		0.17			0.081	U	0.039	U	Q	1.14		0.22		
Thorium 232	0.71		0.25			2.22		0.45			0.23	U	0.11	U	Q	3.19		0.56		
Thorium 234	0.96	U	0.58	U	Q	37.1		5			3.22		0.79			123		16		
Uranium 235	0.85	U	0.48	U	Q	1.44		0.55			0.6	U	0.32	U	Q	5.4		1.3		
Uranium 238	1.7	U	0.93	U	Q	34.1		4.6			3.8		1.2			117		15		

Notes:
Results are in pCi/g
U = not detected
J - estimated value
FQ - Final Qualifer
N - notes
Q - see validation report
z - blank contamination

Table 5
GTE Operations Support Incorporated
Former Sylvania Electric Products Incorporated Facility - Hicksille, New York

Severn Trent Laboratory
Gamma Spectroscopy Data

Compound	U-162 (15.5-16)					U-163 (2.5-3)					U-163 (11.5-12)					U-164 (10.5-11)				
	Result		Uncertainty	FQ	N	Result		Uncertainty	FQ	N	Result		Uncertainty	FQ	N	Result		Uncertainty	FQ	N
GA-01-R MOD																				
Actinium 228	0.29	U	0.14	U	Q	1.01		0.4			0.27	U	0.13	U	Q	0.33	U	0.15	U	Q
Bismuth 212	0.43	U	0.19	U	Q	0.81	U	0.41	U	Q	0.32	U	0.18	U	Q	0.5	U	0.24	U	Q
Bismuth 214	0.18	U	0.087	U	Q	0.21	U	0.13	U	Q	0.193		0.083			0.199		0.087		
Lead 212	0.105		0.047			0.6		0.16			0.075		0.061			0.139		0.064		
Lead 214	0.12	U	0.058	U	Q	0.39		0.14			0.12	U	0.056	U	Q	0.21		0.1		
Potassium 40	3.74		0.94			5.5		1.4			5.4		1.2			4.7		1.1		
Protactinium 234M	7.9	U	4.1	U	Q	54		13			6.3	U	2.9	U	Q	5.9	U	3.3	U	Q
Radium (226)	0.19	U	0.091	U	Q	0.33	J	0.19			0.18	U	0.094	U	Q	0.27	J	0.14		
Radium 228	0.27	U	0.14	U	Q	0.65		0.26			0.26	U	0.13	U	Q	0.28	U	0.15	U	Q
Thallium 208	0.075	U	0.034	U	Q	0.258		0.089			0.076	U	0.036	U	Q	0.075	U	0.035	U	Q
Thorium 232	0.21	U	0.096	U	Q	0.72		0.24			0.21	U	0.099	U	Q	0.21	U	0.096	U	Q
Thorium 234	3.23		0.77			46		6.1			0.5	U	0.25	U	Q	0.55	U	0.28	U	Q
Uranium 235	0.48	U	0.28	U	Q	2.04		0.78			0.39	U	0.21	U	Q	0.49	U	0.26	U	Q
Uranium 238	3.2		1			46.6		6.1			0.84	U	0.43	U	Q	0.92	U	0.49	U	Q

Notes:
Results are in pCi/g
U = not detected
J - estimated value
FQ - Final Qualifer
N - notes
Q - see validation report
z - blank contamination

Table 5
GTE Operations Support Incorporated
Former Sylvania Electric Products Incorporated Facility - Hicksille, New York

Severn Trent Laboratory
Gamma Spectroscopy Data

Compound	U-165 (7.5-8)					U-166 (7.5-8)					U-167(2-2.5)					U-167(7.5-8)				
	Result		Uncertainty	FQ	N	Result		Uncertainty	FQ	N	Result		Uncertainty	FQ	N	Result		Uncertainty	FQ	N
GA-01-R MOD																				
Actinium 228	0.53	U	0.3	U	Q	0.32	U	0.15	U	Q	2.8		0.85			0.66		0.3		
Bismuth 212	0.7	U	0.31	U	Q	0.51	U	0.26	U	Q	1.97		0.64			0.63	U	0.31	U	Q
Bismuth 214	0.36		0.12			0.26		0.11			0.35		0.12			0.49		0.14		
Lead 212	0.32		0.11			0.192		0.057			2.06		0.3			0.39		0.12		
Lead 214	0.34		0.13			0.307		0.097			0.23		0.12			0.46		0.14		
Potassium 40	4.7		1.3			10.9		2			26.9		9.3			8.6		1.8		
Protactinium 234M	13	U	5.9	U	Q	8.5	U	4.3	U	Q	0.4	J	0.19			11	U	5.2	U	Q
Radium (226)	0.32	J	0.14			0.28	J	0.15			1.77		0.53			0.45	J	0.16		
Radium 228	0.55	U	0.32	U	Q	0.35	U	0.17	U	Q	0.64		0.14			0.54		0.28		
Thallium 208	0.192		0.065			0.078	U	0.037	U	Q	1.79		0.37			0.226		0.064		
Thorium 232	0.54		0.18			0.22	U	0.1	U	Q	25.6		3.5			0.63		0.17		
Thorium 234	6.4		1.3			0.62	U	0.34	U	Q	1.99		0.69			1.89		0.64		
Uranium 235	0.8	U	0.43	U	Q	0.45	U	0.28	U	Q	25.9		3.8			0.68	U	0.38	U	Q
Uranium 238	6.5		1.8			1	U	0.55	U	Q						1.79		0.97		

Notes:
Results are in pCi/g
U = not detected
J - estimated value
FQ - Final Qualifer
N - notes
Q - see validation report
z - blank contamination

Table 5
GTE Operations Support Incorporated
Former Sylvania Electric Products Incorporated Facility - Hicksille, New York

Severn Trent Laboratory
Gamma Spectroscopy Data

Compound	U-173(11.5-12)					U-174(11.5-12)				
	Result		Uncertainty	FQ	N	Result		Uncertainty	FQ	N
GA-01-R MOD										
Actinium 228	0.36	U	0.18	U	Q	0.23	U	0.096	U	Q
Bismuth 212	0.5	U	0.22	U	Q	0.25	U	0.17	U	Q
Bismuth 214	0.14	U	0.065	U	Q	0.18	U	0.089	U	Q
Lead 212	0.071	U	0.057	U	Q	0.07		0.053		
Lead 214	0.11	U	0.079	U	Q	0.14	U	0.065	U	Q
Potassium 40	6.9		1.5			4.1		1.3		
Protactinium 234M	7.3	U	3.9	U	Q	6.9	U	3.2	U	Q
Radium (226)	0.25	J	0.1			0.19	U	0.093	U	Q
Radium 228	0.29	U	0.14	U	Q	0.34	U	0.16	U	Q
Thallium 208	0.067	U	0.031	U	Q	0.07	U	0.031	U	Q
Thorium 232	0.19	U	0.087	U	Q	0.19	U	0.087	U	Q
Thorium 234	0.49	U	0.25	U	Q	0.61	U	0.29	U	Q
Uranium 235	0.37	U	0.24	U	Q	0.45	U	0.24	U	Q
Uranium 238	0.84	U	0.46	U	Q	0.95	U	0.48	U	Q

Notes:
Results are in pCi/g
U = not detected
J - estimated value
FQ - Final Qualifer
N - notes
Q - see validation report
z - blank contamination

Table 6
GTE Operations Support Incorporated
Former Sylvania Electric Products Incorporated Facility - Hicksille, New York

Severn Trent Laboratory
Alpha Spectroscopy Data

Compound	U-153 (2-2.5)					U-158 (2.5-3)					U-162 (2-3.5)					U-163 (2.5-3)				
	Result		Uncertainty	FQ	N	Result		Uncertainty	FQ	N	Result		Uncertainty	FQ	N	Result		Uncertainty	FQ	N
3004/RP-725																				
Thorium 228	6.1		1.4			1.19		0.46			6.8		1.6			1.27		0.44		
Thorium 230	2.71		0.76			1.93		0.61			2.33		0.66			1.01		0.38	J	z
Thorium 232	7.5		1.7			1.22		0.45			6.6		1.5			0.89		0.35		
Uranium 234	135		27			85		17			248		49			95		19		
Uranium 235	8.2		2			4.8		1.3			10.8		2.6			4.2		1.2		
Uranium 238	131		26			78		15			237		47			91		18		

Notes:
Results are in pCi/g
U = not detected
J - estimated value
FQ - Final Qualifer
N - notes
Q - see validation report
z - blank contamination

Table 7
GTE Operations Support Incorporated
Former Sylvania Electric Products Incorporated Facility - Hicksille, New York

Stone Environmental
Volatile Organic Compound Data

Hole #	U148			U148			U-149			U-150			U-151			U152		
Depth, BGS	6.5-7			9-9.5			11-11.5			4-4.5			1.5 - 2			2 - 2.5		
Lab ID	test017			test019			test12			test014			test009			test011		
Sample Date	4/10/2003			4/10/2003			4/10/2003			4/10/2003			4/10/2003			4/10/2003		
Date Analyzed	4/11/2003		DV Q	4/11/2003		DV Q	4/10/2003		DV Q	4/10/2003		DV Q	4/10/2003		DV Q	4/10/2003		DV Q
Field PID Reading																		
Sample Wet Weight, grams	11.1			13.0			12.4			12.6			11.2			11.7		
DV, ml	2.0			2.0			2.0			2.0			2.0			2.0		
Vinyl Chloride	0.433	U		0.369	U		0.387	U	UJ, s	0.382	U		0.428	U	UJ, m	0.410	U	
trans-Dichloroethene	0.108	U		0.092	U		0.097	U	UJ, s	0.096	U		0.107	U		0.103	U	
cis-Dichloroethene	0.108	U		0.092	U		0.097	U	UJ, s	0.096	U		0.107	U		0.103	U	
Benzene	0.108	U		0.092	U		0.097	U	UJ, s	0.096	U		0.107	U		0.103	U	
Trichloroethene	0.108	U		0.092	U		0.097	U	UJ, s	0.096	U		0.107	U		0.103	U	
Toluene	0.108	U		0.092	U		0.097	U	UJ, s	0.096	U		0.107	U		0.103	U	
Tetrachloroethene	0.108	U		0.092	U		0.097	U	UJ, s	0.201		J, s	2.738		J, m	1.651		
Ethylbenzene	0.108	U		0.092	U		0.097	U	UJ, s	0.096	U		0.107	U	UJ, m	0.103	U	
m,p - Xylene	0.108	U		0.092	U		0.097	U	UJ, s	0.096	U		0.107	U		0.103	U	
o-Xylene	0.108	U		0.092	U		0.097	U	UJ, s	0.096	U		0.107	U	UJ, m	0.103	U	
Total Petroleum Hydrocarbon	2.164	U	S, Q	1.845	U	S, Q	1.934	U	S, Q	1.911	U	S, Q	2.139	U	S, Q	2.051	U	S, Q
Surrogate % Recovery	84			258.4*			NA			98			85.2			85		

Notes:

All Results Given as mg/kg

Q = lack of QC information

J = Estimated

s = surrogate failure

UJ - detection limit inaccurate

ND = not detected

m = ms/msd recovery failure

U = not detected

S = Screening data

* Surrogate double spiked

D = diluted analysis

Table 7
GTE Operations Support Incorporated
Former Sylvania Electric Products Incorporated Facility - Hicksille, New York

Stone Environmental
Volatile Organic Compound Data

Hole #	U-153			U154			U-155			U156			U157			U158		
Depth, BGS	9.5-10			1.5-2			10.5-11			9-9.5			9.5-10			8.5-9		
Lab ID	test013			test016			test010			test015			test018			test005		
Sample Date	4/10/2003			4/10/2003			4/10/2003			4/10/2003			4/10/2003			4/10/2003		
Date Analyzed	4/10/2003		DV Q	4/10/2003		DV Q	4/10/2003		DV Q	4/10/2003		DV Q	4/11/2003		DV Q	4/11/2003		DV Q
Field PID Reading																		
Sample Wet Weight, grams	12.0			12.7			12.5			12.4			12.0			11.4		
DV, ml	2.0			1.6			2.0			2.0			2.0			2.0		
Vinyl Chloride	0.400	U		0.474	U		0.385	U		0.388	U		0.401	U		0.420	U	
trans-Dichloroethene	0.100	U		0.118	U		0.096	U		0.097	U		0.100	U		0.105	U	
cis-Dichloroethene	0.100	U		0.118	U		0.096	U		0.097	U		0.100	U		0.105	U	
Benzene	0.100	U		0.118	U		0.096	U		0.097	U		0.100	U		0.105	U	
Trichloroethene	0.100	U		0.118	U		0.096	U		0.097	U		0.100	U		0.105	U	
Toluene	0.100	U		0.118	U		0.096	U		0.097	U		0.100	U		0.105	U	
Tetrachloroethene	0.100	U		1.626		J, s	0.453			0.174			ND			1.258		
Ethylbenzene	0.100	U		0.118	U		0.096	U		0.097	U		0.100	U		0.105	U	
m,p - Xylene	0.100	U		0.118	U		0.096	U		0.097	U		0.100	U		0.105	U	
o-Xylene	0.100	U		0.118	U		0.096	U		0.097	U		0.100	U		0.105	U	
Total Petroleum Hydrocarbon	1.998	U	S, Q	2.370	U	S, Q	1.926	U	S, Q	1.940	U	S, Q	2.005	U	S, Q	2.102	U	S, Q
Surrogate % Recovery	101			82			89			89			197*			84		

Notes:

All Results Given as mg/kg

Q = lack of QC information

J = Estimated

s = surrogate failure

UJ - detection limit inaccurate

ND = not detected

m = ms/msd recovery failure

U = not detected

S = Screening data

* Surrogate double spiked

D = diluted analysis

Table 7
GTE Operations Support Incorporated
Former Sylvania Electric Products Incorporated Facility - Hicksille, New York

Stone Environmental
Volatile Organic Compound Data

Hole #	U159			U160			U160			U161			U162			U163		
Depth, BGS	1.5-2			11.5-12			2.5-3			3.5-4			2.5-3			9-9.5		
Lab ID	test020			test024			test022			test037			test023			test036		
Sample Date	4/10/2003			4/11/2003			4/11/2003			4/11/2003			4/11/2003			4/11/2003		
Date Analyzed	4/11/2003		DV Q	4/11/2003		DV Q	4/11/2003		DV Q	4/11/2003		DV Q	4/11/2003		DV Q	4/11/2003		DV Q
Field PID Reading																		
Sample Wet Weight, grams	11.4			11.5			12.7			11.6			11.5			12.3		
DV, ml	2.0			2.0			2.0			2.0			2.0			2.0		
Vinyl Chloride	0.423	U	UJ, s	0.419	U		0.379	U	UJ, s	0.416	U	UJ, s	0.418	U		0.391	U	
trans-Dichloroethene	0.106	U	UJ, s	0.105	U		0.113		J, s	0.104	U	UJ, s	0.105	U		0.098	U	
cis-Dichloroethene	0.106	U	UJ, s	0.105	U		7.471	D	J, s	0.104	U	UJ, s	0.105	U		0.098	U	
Benzene	0.106	U	UJ, s	0.105	U		0.095	U	UJ, s	0.104	U	UJ, s	0.105	U		0.098	U	
Trichloroethene	0.106	U	UJ, s	0.105	U		0.095	U	UJ, s	ND	U	UJ, s	0.105	U		0.098	U	
Toluene	0.106	U	UJ, s	0.105	U		0.095	U	UJ, s	0.104	U	UJ, s	0.105	U		0.098	U	
Tetrachloroethene	0.621		J, s	ND			0.095	U	UJ, s	10.301	D		0.416			ND		
Ethylbenzene	0.106	U	UJ, s	0.105	U		0.095	U	UJ, s	0.104	U	UJ, s	0.105	U		0.098	U	
m,p - Xylene	0.106	U	UJ, s	0.105	U		0.095	U	UJ, s	0.104	U	UJ, s	0.105	U		0.098	U	
o-Xylene	0.106	U	UJ, s	0.105	U		0.095	U	UJ, s	0.104	U	UJ, s	0.105	U		0.098	U	
Total Petroleum Hydrocarbon	2.113	U	S, Q	2.096	U	S, Q	1.897	U	S, Q	2.078	U	S, Q	2.091	U	S, Q	1.954	U	S, Q
Surrogate % Recovery	74			78			72			88			76			75		

Notes:

All Results Given as mg/kg

Q = lack of QC information

J = Estimated

s = surrogate failure

UJ - detection limit inaccurate

Table 7
GTE Operations Support Incorporated
Former Sylvania Electric Products Incorporated Facility - Hicksille, New York

Stone Environmental
Volatile Organic Compound Data

Hole #	U164			U165			U166			U167			U168			U169		
Depth, BGS	4.5-5			7.5-8			7.5-8			3-3.5			16.5-17			12.5-13		
Lab ID	test035			test034			test033			test044			test045			test039		
Sample Date	4/11/2003			4/11/2003			4/11/2003			4/12/2003			4/12/2003			4/12/2003		
Date Analyzed	4/11/2003		DV Q	4/11/2003		DV Q	4/11/2003		DV Q	4/12/2003		DV Q	4/12/2003		DV Q	4/12/2003		DV Q
Field PID Reading										114			985			0.6		
Sample Wet Weight, grams	12.4			11.9			11.5			10.8			13.01			10.5		
DV, ml	2.0			2.0			2.0			2.0			0.500			2.0		
Vinyl Chloride	0.387	U		0.402	U		0.417	U		0.444	U		1.476	U		0.457	U	
trans-Dichloroethene	0.097	U		0.101	U		0.104	U		0.111	U		0.369	U		0.114	U	
cis-Dichloroethene	0.097	U		0.101	U		0.104	U		1.738			0.369	U		0.114	U	
Benzene	0.097	U		0.101	U		0.104	U		0.111	U		0.369	U		0.114	U	
Trichloroethene	0.097	U		0.101	U		0.104	U		0.111	U		0.373			0.114	U	
Toluene	0.097	U		0.101	U		0.104	U		0.111	U		0.369	U		0.114	U	
Tetrachloroethene	ND			0.101	U		0.104	U		0.217			409.447	D		0.114	U	
Ethylbenzene	0.097	U		0.101	U		0.104	U		0.111	U		0.369	U		0.114	U	
m,p - Xylene	0.097	U		0.101	U		0.104	U		0.111	U		0.369	U		0.114	U	
o-Xylene	0.097	U		0.101	U		0.104	U		0.111	U		0.369	U		0.114	U	
Total Petroleum Hydrocarbon	1.937	U	S, Q	2.012	U	S, Q	2.087	U	S, Q	2	U	S, Q	19.333		S, Q	2	U	S, Q
Surrogate % Recovery	90			81			96			102			100			78		

Notes:
All Results Given as mg/kg
Q = lack of QC information
J = Estimated
s = surrogate failure
UJ - detection limit inaccurate

ND = not detected
m = recovery failure
U = not detected
S = Screening data
*Surrogate double spiked
D = diluted analysis

Table 7
GTE Operations Support Incorporated
Former Sylvania Electric Products Incorporated Facility - Hicksille, New York

Stone Environmental
Volatile Organic Compound Data

Hole #	U171			U172			U173			U174		
Depth, BGS	4.5-5			3.5-4			8.5-9			9-9.5		
Lab ID	test043			test038			test040			test041		
Sample Date	4/12/2003			4/12/2003			4/12/2003			4/12/2003		
Date Analyzed	4/14/2003		DV Q	4/14/2003		DV Q	4/14/2003		DV Q	4/14/2003		DV Q
Field PID Reading	0.9			1.2			1.6			0		
Sample Wet Weight, grams	13.01			12.04			15.54			12.25		
DV, ml	2.0			2.0			2.0			2.0		
Vinyl Chloride	0.369	U		0.399	U		0.309	U		0.392	U	
trans-Dichloroethene	0.092	U		0.100	U		0.077	U		0.098	U	
cis-Dichloroethene	0.092	U		0.100	U		0.077	U		0.098	U	
Benzene	0.092	U		0.100	U		0.077	U		0.098	U	
Trichloroethene	0.092	U		0.100	U		0.077	U		0.000	U	
Toluene	0.092	U		0.100	U		0.077	U		0.098	U	
Tetrachloroethene	0.092	U		0.100	U		0.077	U		0.098	U	
Ethylbenzene	0.092	U		0.100	U		0.077	U		0.098	U	
m,p - Xylene	0.092	U		0.100	U		0.077	U		0.098	U	
o-Xylene	0.092	U		0.100	U		0.077	U		0.098	U	
Total Petroleum Hydrocarbon	1.845	U	S, Q	1.993	U	S, Q	1.544	U	S, Q	1.959	U	S, Q
Surrogate % Recovery	98			90			78			93		

Notes:
All Results Given as mg/kg
Q = lack of QC information
J = Estimated
s = surrogate failure
UJ - detection limit inaccurate

ND = not detected
m = ms/msd recovery failure
U = not detected
S = Screening data
* Surrogate double spiked
D = diluted analysis

Table 8
GTE Operations Support Incorporated
Former Sylvania Electric Products Incorporated Facility - Hicksille, New York

Severn Trent Laboratory
Volatile Organic Compound Data

Hole #	U148		U-150		U167		U168	
Depth, BGS	9-9.5		4-4.5		3-3.5		16.5-17	
Sample Date	4/10/2003		4/10/2003		4/12/2003		4/12/2003	
Date Analyzed	4/15/2003	DV Q	4/10/2003	DV Q	4/12/2003	DV Q	4/12/2003	DV Q
Field PID Reading	--		--		114		985	
Sample Wet Weight, grams								
DV, ml								
VC - Raw, mg/L								
Vinyl Chloride	ND		ND		0.0093	J	ND	
t-DCE - Raw, mg/L								
trans-Dichloroethene	ND		ND				ND	
c-DCE - Raw,mg/L								
cis-Dichloroethene	ND		ND		1.4		ND	
Benzene - Raw,mg/L								
Benzene	ND		ND				ND	
TCE - TCLP					0.0067	J	0.005	J
Trichloroethene	ND		ND		0.140		ND	
Toluene - Raw, mg/L								
Toluene	0.00085	J	0.00048	J	ND		ND	
PCE - TCLP					0.045	J	4.2	E
Tetrachloroethene	0.016		0.016		0.690		440	
Ethylbenzene - Raw, mg/L								
Ethylbenzene	ND		ND		ND		ND	
m,p-Xylene - Raw, mg/L								
m,p - Xylene	ND		ND		ND		ND	
o-Xylene - Raw, mg/L								
o-Xylene	ND		ND		ND		ND	

Notes:

All results are given in mg/kg.

J = Estimated

Table 9
GTE Operations Support Incorporated
Former Sylvania Electric Products Incorporated Facility - Hicksille, New York

Severn Trent Laboratory
Nickel Data

Hole #	U169			U170		
Depth, BGS	14.5-15			11-11.5		
Sample Date	4/12/2003			4/12/2003		
Date Analyzed	4/12/2003		DV Q	4/16/2003		DV Q
Field PID Reading	--			--		
Sample Wet Weight, grams						
DV, ml						
Nickel	55.1	N*		28000.0	N*	

Notes:

All results are given in mg/kg.

N = MS/MSD recovery outside the control limit.

* = RPD is out of range for the laboratory duplicate sample or MS/MSD

FIGURES

SCALE: 1:24 000

1 1/2 0 1 MILE

1000 0 1000 2000 3000 4000 5000 6000 7000 FEET

1 .5 0 1 KILOMETER

NORTH

MAP REFERENCE:

PORTION OF U.S.G.S. QUADRANGLE MAP
7 ½ MINUTE SERIES (TOPOGRAPHIC)
HICKSVILLE, NEW YORK 1967
PHOTOREVISED 1979

NYSDEC: V 00089-1; URS: 27010-039

QUADRANGLE LOCATION

GTE OPERATIONS SUPPORT INCORPORATED
HICKSVILLE, NEW YORK

FIGURE 1
SITE LOCATION MAP

DATE:	MAY 3, 2002
JOB NO.:	27010-039-007
DRAWN BY:	MAR
CHK'D BY:	CS
SCALE:	AS SHOWN

URS
1701 GOLF ROAD, SUITE 1000
ROLLING MEADOWS, ILLINOIS 60008
PHONE: 847.228.0707
FAX: 847.228.1115

0 40 80 160

SCALE IN FEET

IT IS A VIOLATION OF LAW FOR ANY PERSON, UNLESS ACTING UNDER THE DIRECTION OF A LICENSED ENGINEER, TO ALTER THIS DOCUMENT.

THIS DRAWING WAS PREPARED AT THE SCALE INDICATED IN THE TITLE BLOCK. INACCURACIES IN THE STATED SCALE MAY BE INTRODUCED WHEN DRAWINGS ARE REPRODUCED BY ANY MEANS. USE THE GRAPHIC SCALE BAR IN THE TITLE BLOCK TO DETERMINE THE ACTUAL SCALE OF THIS DRAWING.

LEGEND:

- = CURRENT BUILDINGS
- SB-018 ▲ = SOIL BORING LOCATION
- U-051 ▫ = SOIL BORING LOCATION
- U-164 ▫ = NEW SOIL BORING LOCATION

HISTORIC STRUCTURES

LP = LEACHING POOL	CT = CISTERN	HY = HYDRANT
DW = DRY WELL	ST = SEPTIC TANKS	CP = CESSPOOL
DR = DRAIN	IL = INLET	WM = WATER METER PIT

SOURCE:
RICHARD RYBINSKI, NYS LICENSED SURVEYOR; JULY 2001
MAP BASE FROM O'BRIEN & GERE ENGINEERS, INC.;
FILE No. 5816.009.810, SEPTEMBER 2001.

GTE OPERATIONS SUPPORT INCORPORATED
HICKSVILLE, NEW YORK

FIGURE 2
CURRENT SITE MAP SHOWING BORING LOCATIONS

DATE:	JUNE 4, 2003
JOB NO.:	27010-039-007
DRAWN BY:	MAR
CHK'D BY:	CS
SCALE:	AS SHOWN

URS
1701 GOLF ROAD, SUITE 1000
ROLLING MEADOWS, ILLINOIS 60008-4227
PHONE: 847.228.0707
FAX: 847.228.1115

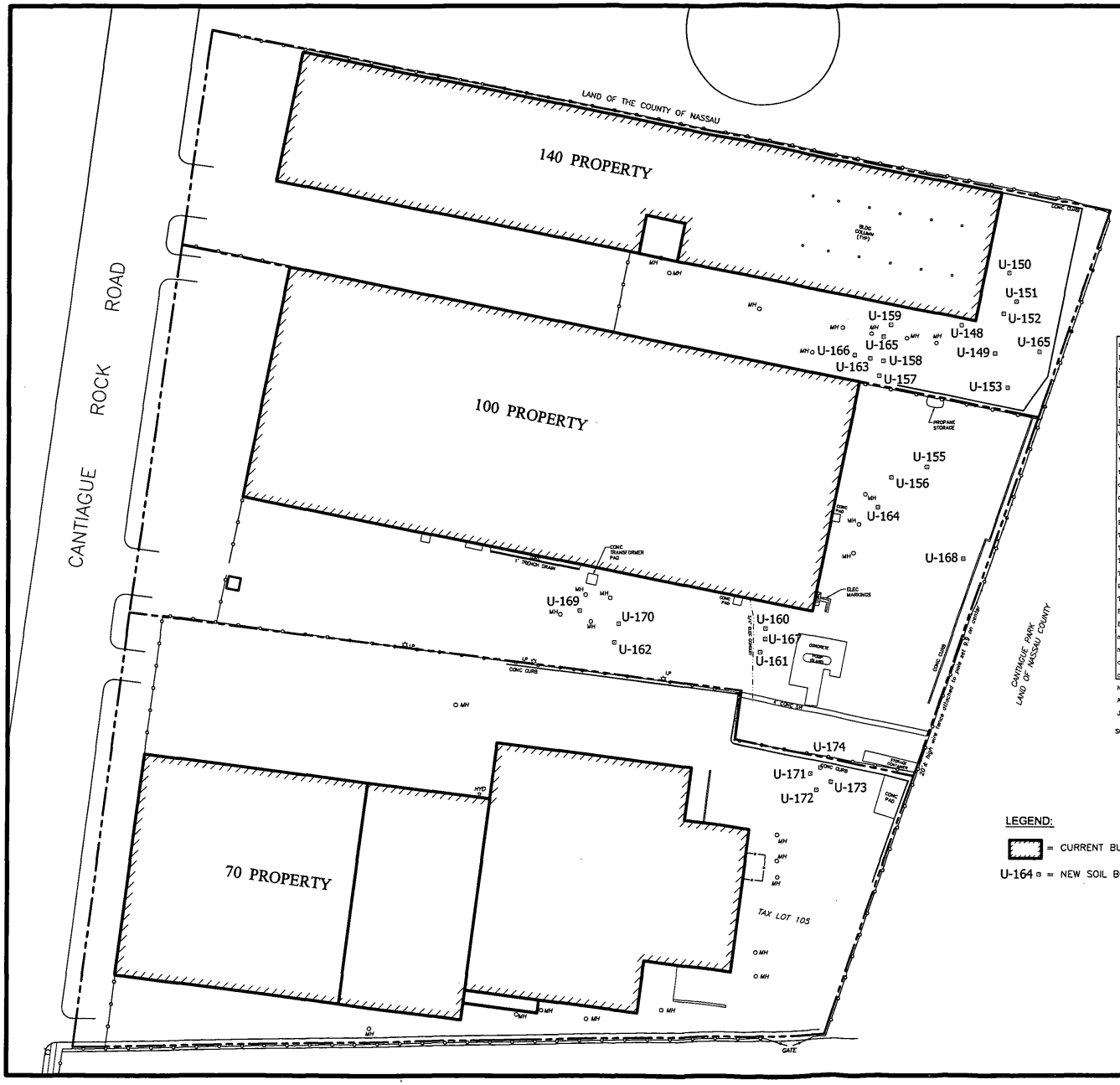

Hole #	U169			U170		
Depth, BGS	14.5-15			11-11.5		
Sample Date	4/12/2003			4/12/2003		
Date Analyzed	4/12/2003		DV Q	4/16/2003		DV Q
Field PID Reading	--			--		
Sample Wet Weight, grams						
DV, ml						
Nickel	55.1	N*		28000.0	N*	

Notes:
All results are given in mg/kg.
N = MS/MSD recovery outside the control limit.
* = RPD is out of range for the laboratory duplicate sample or MS/MSD

Hole #	U148		U-150		U167		U168	
Depth, BGS	9-9.5		4-4.5		3-3.5		16.5-17	
Sample Date	4/10/2003		4/10/2003		4/12/2003		4/12/2003	
Date Analyzed	4/15/2003	DV Q	4/10/2003	DV Q	4/12/2003	DV Q	4/12/2003	DV Q
Field PID Reading	--		--		114		985	
Sample Wet Weight, grams								
DV, ml								
VC - Raw, mg/l								
Vinyl Chloride	ND		ND		0.0093	J	ND	
t-DCE - Raw, mg/L								
trans-Dichloroethene	ND		ND				ND	
c-DCE - Raw,mg/L								
cis-Dichloroethene	ND		ND		1.4		ND	
Benzene - Raw,mg/L								
Benzene	ND		ND				ND	
TCE - TCLP					0.0067	J	0.005	J
Trichloroethene	ND		ND		**0.140**		**ND**	
Toluene - Raw, mg/l								
Toluene	0.00085	J	0.00048	J	ND		ND	
PCE - TCLP					0.045	J	4.2	E
Tetrachloroethene	0.016		0.016		**0.690**		**440**	
Ethylbenzene - Raw, mg/L								
Ethylbenzene	ND		ND		ND		ND	
m,p-Xylene - Raw, mg/L								
m,p - Xylene	ND		ND		ND		ND	
o-Xylene - Raw, mg/L								
o-Xylene	ND		ND		ND		ND	

Notes:
All results are given in mg/kg.
J = Estimated

SOILS SAMPLES ANALYZED BY SEVERN TRENT LABORATORY

LEGEND:

= CURRENT BUILDINGS

U-164 = NEW SOIL BORING LOCATION

0 40 80 160

SCALE IN FEET

SOURCE:
RICHARD RYBINSKI, NYS LICENSED SURVEYOR: JULY 2001
MAP BASE FROM O'BRIEN & GERE ENGINEERS, INC.;
FILE No. 5816.009.810, SEPTEMBER 2001.

GTE OPERATIONS SUPPORT INCORPORATED
HICKSVILLE, NEW YORK

FIGURE 3
VOLATILE ORGANIC COMPOUNDS AND NICKEL RESULTS

DATE: JUNE 30, 2003
JOB NO.: 27010-039-007
DRAWN BY: MAR
CHK'D BY: CS
SCALE: AS SHOWN

URS
1701 GOLF ROAD, SUITE 1000
ROLLING MEADOWS, ILLINOIS 60008-4227
PHONE: 847.228.0707
FAX: 847.228.1115

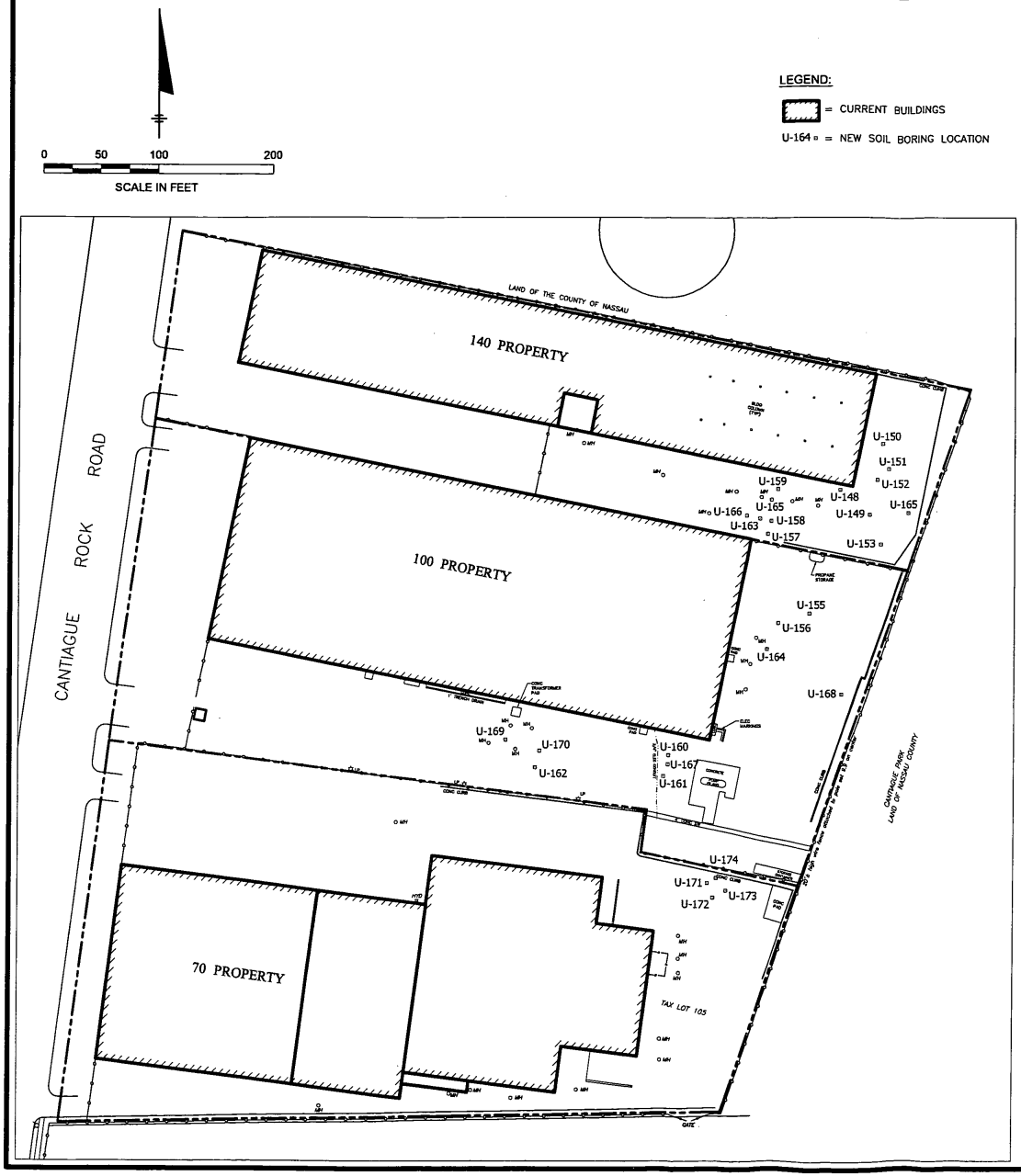

Hole #	U148	U148	U149	U150	U151	U152	U153	U154
Depth, BGS	6.5-7	9-9.5	11-11.5	4-4.5	1.5 - 2	2 - 2.5	9.5-10	1.5-2
Lab ID	test017	test019	test12	test014	test009	test011	test013	test016
Sample Date	6/10/2003	6/10/2003	6/10/2003	6/10/2003	6/10/2003	6/10/2003	6/10/2003	6/10/2003
Trichloroethene	0.106 U	0.092 U	0.097 U UJ, s	0.036 U	0.107 U	0.103 U	0.100 U	0.118 U
Tetrachloroethene	0.108 U	0.092 U	0.097 U UJ, s	0.201 J, s	2.738 J, s	1.651	0.100 U	1.626 J, s

Hole #	U155	U156	U157	U158	U159	U160	U160	U161
Depth, BGS	10.5-11	9-9.5	9.5-10	8.5-9	1.5-2	11.5-12	2.5-3	3.5-4
Lab ID	test010	test015	test018	test005	test020	test024	test022	test037
Sample Date	6/10/2003	6/10/2003	6/10/2003	6/10/2003	6/10/2003	6/11/2003	6/11/2003	6/11/2003
Trichloroethene	0.096 U	0.097 U	0.100 U	0.105 U	0.106 U UJ, s	0.105 U	0.095 U UJ, s	ND U UJ, s
Tetrachloroethene	0.453	0.174	ND	1.258	0.621 J, s	ND	0.095 U UJ, s	10.301 D

Hole #	U162	U163	U164	U165	U166	U167	U168	U169
Depth, BGS	2.5-3	9-9.5	4.5-5	7.5-8	7.5-8	3-3.5	16.5-17	17.5-13
Lab ID	test023	test036	test035	test034	test033	test044	test045	test039
Sample Date	6/11/2003	6/11/2003	6/11/2003	6/11/2003	6/11/2003	6/12/2003	6/12/2003	6/12/2003
Trichloroethene	0.105 U	0.098 U	0.097 U	0.101 U	0.104 U	0.111 U	0.373	0.114 U
Tetrachloroethene	0.416	ND	ND	0.101 U	0.104 U	0.217	409.447 D	0.114 U

Hole #	U171	U172	U173	U174
Depth, BGS	4.5-5	3.5-4	8.5-9	9-9.5
Lab ID	test043	test038	test040	test041
Sample Date	6/12/2003	6/12/2003	6/12/2003	6/12/2003
Trichloroethene	0.092 U	0.100 U	0.077 U	0.000 U
Tetrachloroethene	0.092 U	0.100 U	0.077 U	0.098 U

Notes:	ND = not detected
All Results Given as mg/kg	m = ms/msd recovery failure
Q = lack of QC information	U = not detected
J = Estimated	S = Screening data
s = surrogate failure	* Surrogate double spiked
UJ = detection limit inaccurate	D = diluted analysis

SOILS SAMPLES ANALYZED BY STONE ENVIRONMENTAL

SOURCE:
RICHARD RYBINSKI, NYS LICENSED SURVEYOR; JULY 2001
MAP BASE FROM O'BRIEN & GERE ENGINEERS, INC.;
FILE No. 5816.009.810, SEPTEMBER 2001.

GTE OPERATIONS SUPPORT INCORPORATED
HICKSVILLE, NEW YORK

FIGURE 3b
VOLATILE ORGANIC COMPOUND RESULTS

DATE:	JUNE 30, 2003
JOB NO.:	27010-039-007
DRAWN BY:	MAR
CHK'D BY:	CS
SCALE:	AS SHOWN

URS
1701 GOLF ROAD, SUITE 1000
ROLLING MEADOWS, ILLINOIS 60008-4227
PHONE: 847.228.0707
FAX: 847.228.1115

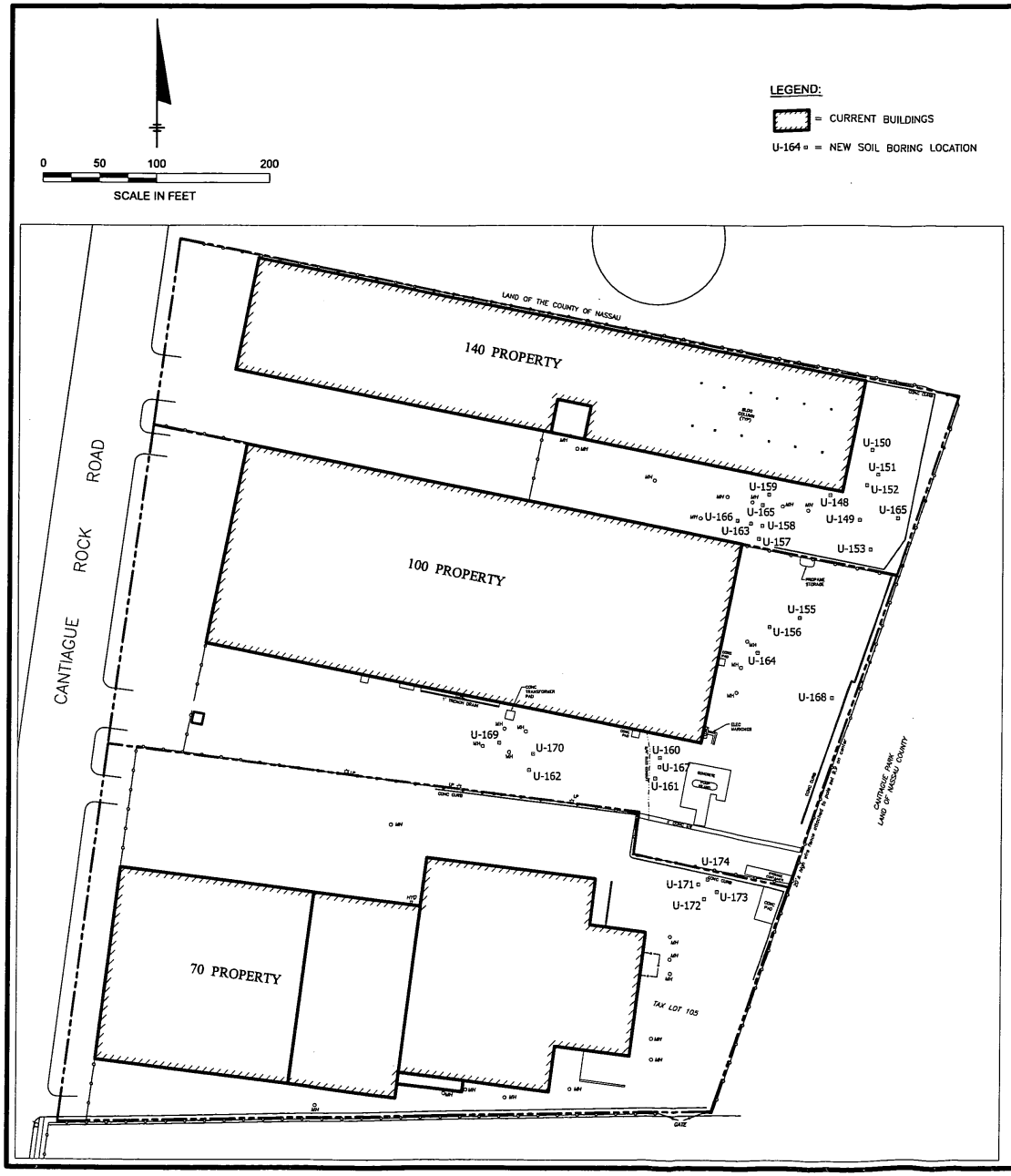

Compound	U-148 (11.5-12)					U-149 (7-8)					U-149 (11.5-12)					U-150 (2-2.5)				
	Result		Uncertainty	FQ	N	Result		Uncertainty	FQ	N	Result		Uncertainty	FQ	N	Result		Uncertainty	FQ	N
GA-01-R MOD																				
Actinium 228	0.25	U	0.11	U	Q	0.51	U	0.27	U	Q	0.27	U	0.13	U	Q	0.41		0.31		
Protactinium 234M	4.9	U	3.6	U	Q	85		19			28.3		8.2			22		9.5		

Compound	U-150 (11-12)					U-151 (11.5-12)					U-152 (11-12)					U-153 (2-2.5)				
	Result		Uncertainty	FQ	N	Result		Uncertainty	FQ	N	Result		Uncertainty	FQ	N	Result		Uncertainty	FQ	N
GA-01-R MOD																				
Actinium 228	0.28	U	0.13	U	Q	0.31	U	0.15	U	Q	0.34	U	0.16	U	Q	4.8		1.4		
Protactinium 234M	12	U	5.8	U	Q	8	U	3.6	U	Q	14	U	6.5	U	Q	125		29		

Compound	U-153 (11.5-12)					U-154 (1.5-2)					U-154 (11-12)					U-155 (11.5-12)				
	Result		Uncertainty	FQ	N	Result		Uncertainty	FQ	N	Result		Uncertainty	FQ	N	Result		Uncertainty	FQ	N
GA-01-R MOD																				
Actinium 228	0.29	U	0.14	U	Q	0.66	U	0.35	U	Q	0.33	U	0.15	U	Q	0.37	U	0.23	U	Q
Protactinium 234M	10	U	4.5	U	Q	101		23			7.4	U	3.7	U	Q	7.2	U	3.5	U	Q

Compound	U-156 (11.5-12)					U-157 (2.5-3)					U-157 (11.5-12)					U-158 (2.5-3)				
	Result		Uncertainty	FQ	N	Result		Uncertainty	FQ	N	Result		Uncertainty	FQ	N	Result		Uncertainty	FQ	N
GA-01-R MOD																				
Actinium 228	0.35	U	0.17	U	Q	0.61		0.27			0.31	U	0.16	U	Q	1.07		0.47		
Protactinium 234M	9	U	4.8	U	Q	9.9	U	5	U	Q	8.2	U	4.2	U	Q	65		15		

Compound	U-158 (11.5-12)					U-159 (2-2.5)					U-159 (11.5-12)					U-160 (1.5-3)				
	Result		Uncertainty	FQ	N	Result		Uncertainty	FQ	N	Result		Uncertainty	FQ	N	Result		Uncertainty	FQ	N
GA-01-R MOD																				
Actinium 228	0.32	U	0.15	U	Q	1.17		0.55			0.25	U	0.11	U	Q	1.43		0.53		
Protactinium 234M	6.5	U	3.3	U	Q	14	U	6.8	U	Q	7.3	U	3.6	U	Q	39		12		

Compound	U-160 (11.5-12)					U-161 (1.5-2)					U-161 (11.5-12)					U-162 (2-3.5)				
	Result		Uncertainty	FQ	N	Result		Uncertainty	FQ	N	Result		Uncertainty	FQ	N	Result		Uncertainty	FQ	N
GA-01-R MOD																				
Actinium 228	0.61		0.31			2.26		0.73			0.41	U	0.23	U	Q	3.7		1.1		
Protactinium 234M	11	U	5.7	U	Q	60		14			12	U	5.3	U	Q	130		24		

Compound	U-162 (15.5-16)					U-163 (2.5-3)					U-163 (11.5-12)					U-164 (10.5-11)				
	Result		Uncertainty	FQ	N	Result		Uncertainty	FQ	N	Result		Uncertainty	FQ	N	Result		Uncertainty	FQ	N
GA-01-R MOD																				
Actinium 228	0.29	U	0.14	U	Q	1.01		0.4			0.27	U	0.13	U	Q	0.33	U	0.15	U	Q
Protactinium 234M	7.9	U	4.1	U	Q	54		13			6.3	U	2.9	U	Q	5.9	U	3.3	U	Q

Compound	U-165 (7.5-8)					U-166 (7.5-8)					U-167(2-2.5)					U-167(7.5-8)				
	Result		Uncertainty	FQ	N	Result		Uncertainty	FQ	N	Result		Uncertainty	FQ	N	Result		Uncertainty	FQ	N
GA-01-R MOD																				
Actinium 228	0.53	U	0.3	U	Q	0.32	U	0.15	U	Q	2.8		0.85			0.66		0.3		
Protactinium 234M	13	U	5.9	U	Q	8.5	U	4.3	U	Q	0.4	J	0.19			11	U	5.2	U	Q

Compound	U-170(10.5-11.5)					U-171(11.5-12)					U-172(2.5-3)					U-172(11.5-12)				
	Result		Uncertainty	FQ	N	Result		Uncertainty	FQ	N	Result		Uncertainty	FQ	N	Result		Uncertainty	FQ	N
GA-01-R MOD																				
Actinium 228	4.7		1.4			0.32	U	0.16	U	Q	0.8		0.38			0.28	U	0.14	U	Q
Protactinium 234M	459		63			7.1	U	3.2	U	Q	13	U	6.9	U	Q	6.3	U	3.3	U	Q

Compound	U-173(11.5-12)					U-174(11.5-12)				
	Result		Uncertainty	FQ	N	Result		Uncertainty	FQ	N
GA-01-R MOD										
Actinium 228	0.36	U	0.18	U	Q	0.23	U	0.096	U	Q
Protactinium 234M	7.3	U	3.9	U	Q	6.9	U	3.2	U	Q

Notes:
Results are in pCi/g
U = not detected
J = estimated value
FQ = Final Qualifer
N = notes
Q = see validation report
z = blank contamination

Compound	U-153 (2-2.5)					U-158 (2.5-3)					U-162 (2-3.5)					U-163 (2.5-3)				
	Result		Uncertainty	FQ	N	Result		Uncertainty	FQ	N	Result		Uncertainty	FQ	N	Result		Uncertainty	FQ	N
3004/RP-725																				
Thorium 228	6.1		1.4			1.19		0.46			6.8		1.6			1.27		0.44		
Thorium 230	2.71		0.76			1.93		0.61			2.33		0.66			1.01		0.38	J	z
Thorium 232	7.5		1.7			1.22		0.45			6.6		1.5			0.89		0.35		
Uranium 234	135		27			85		17			248		49			95		19		
Uranium 235	8.2		2			4.8		1.3			10.8		2.6			4.2		1.2		
Uranium 238	131		26			78		15			237		47			91		18		

Notes:
Results are in pCi/g
U = not detected
J = estimated value
FQ = Final Qualifer
N = notes
Q = see validation report
z = blank contamination

SOILS SAMPLES ANALYZED BY SEVERN TRENT LABORATORY

SOURCE:
RICHARD RYBINSKI, NYS LICENSED SURVEYOR; JULY 2001
MAP BASE FROM O'BRIEN & GERE ENGINEERS, INC.;
FILE No. 5816.009.810, SEPTEMBER 2001.

GTE OPERATIONS SUPPORT INCORPORATED
HICKSVILLE, NEW YORK

FIGURE 4
GAMMA AND ALPHA SPECTROSCOPY RESULTS

DATE: JUNE 30, 2003
JOB NO.: 27010-039-007
DRAWN BY: MAR
CHK'D BY: CS
SCALE: AS SHOWN

URS
1701 GOLF ROAD, SUITE 1000
ROLLING MEADOWS, ILLINOIS 60008-4227
PHONE: 847.228.0707
FAX: 847.228.1115

APPENDICES

Project No: 27010-039-007
Project: Soil Borings April 2003
Client: GTEOSI
Location: Hicksville, NY
Date Drilled: 04/10/03
Sampler Type: Geoprobe Macrosampler

Log of Boring: U-148

URS
1701 Golf Road, Suite 1000
Rolling Meadows, IL 60008

Depth (feet)	Recovery (inches)	Blows/Foot	USCS Symbol	Description	Headspace (ppm)	PID sample screen (ppm)	Remarks
1	36	NA		*Sand (SM)* Asphalt overlying dark gray to dark brown fine sand, some silt, trace fine to coarse gravel with asphalt fragments, medium dense, dry to moist (Fill)	NM	1.9 3.5 2.5 3.5	
4	48	NA		*Sand (SM)* Light brown fine sand, trace fine to coarse gravel, trace silt, loose, dry to moist Grades to moist	NM	2.0 6.4 6.9	Sample collected from 6.5-7 feet for VOC analysis
7				*Silt (ML)* Light brown silt, some fine sand, trace fine gravel, moist to wet		1.6	
8	48	NA		*Sand* Light brown to reddish yellow fine to medium sand, trace to little fine to coarse gravel, loose, moist.	NM	3.4 3.9 1.4 1.2	Sample collected from 9-9.5 feet for VOC analysis Sample collected from 11.5-12 feet for radiological analysis
12				Borehole was completed at 12 feet on 04/10/03. Groundwater was not encountered during drilling. Boring backfilled with bentonite.			

Logged by: LG

Project No: 27010-039-007
Project: Soil Borings April 2003
Client: GTEOSI
Location: Hicksville, NY
Date Drilled: 04/10/03
Sampler Type: Geoprobe Macrosampler

Log of Boring: U-149

URS
1701 Golf Road, Suite 1000
Rolling Meadows, IL 60008

Depth (feet)	Recovery (inches)	Blows/Foot	USCS Symbol	Description	Headspace (ppm)	PID sample screen (ppm)	Remarks
1				*Sand (SM)*		0.7	
2	36	NA		Asphalt overlying dark gray to black fine to medium sand, little fine to coarse gravel, trace silt with asphalt fragments (Fill)	NM	0.2	
3				*Sand (SW)*		0.1	
4				Brown fine to coarse sand, some fine to coarse gravel, rounded to subrounded, trace silt, loose, dry		0.0	
5				*Sand (SM)*		0.0	
6	48	NA		Light brown fine sand, little fine to coarse gravel, loose, dry	NM	0.0	
7				Grades to dark brown to dark gray		0.0	Sample collected from 7-8 feet for radiological analysis
8				Grades to light brown		0.0	
9				*Sand (SW)*		0.0	
10	48	NA		Light brown fine to coarse sand and fine to coarse gravel, angular, rounded to subrounded, loose, moist	NM	0.0	
11						0.0	Samples collected from 11-11.5 and 11.5-12 feet for VOC and radiological analyses, respectively
12						0.0	
13				Borehole was completed at 12 feet on 04/10/03. Groundwater was not encountered during drilling. Boring backfilled with bentonite.			
14							
15							
16							
17							
18							
19							
20							
21							
22							
23							
24							
25							

Logged by: LG

Project No: 27010-039-007
Project: Soil Borings April 2003
Client: GTEOSI
Location: Hicksville, NY
Date Drilled: 04/10/03
Sampler Type: Geoprobe Macrosampler

Log of Boring: U-150

URS
1701 Golf Road, Suite 1000
Rolling Meadows, IL 60008

Depth (feet)	Recovery (inches)	Blows/Foot	USCS Symbol	Description	Headspace (ppm)	PID sample screen (ppm)	Remarks
1				*Sand (SM)* Asphalt overlying dark gray fine to medium sand, trace silt and asphalt fragments, loose, dry (Fill)		26.8	
2	32	NA		Grades to yellow	NM	3.7	
3						1.4	Sample collected from 2-2.5 feet for radiological analysis
4				*Sand (SM)* Yellow fine sand, little fine to coarse gravel, subrounded to rounded, loose, dry.		1.3	
5						1.2	
6	48	NA		Grades to dark yellow		7.3	Sample collected from 4-4.5 feet for VOC analysis
7				Grades to light yellow	NM	3.2	
8						1.3	
9						1.2	
10	48	NA		Grades to light gray		1.2	
11					NM	0.9	
12				*Sand (SW)* Yellow fine to coarse sand, some fine to coarse gravel, loose, dry		0.3	Sample collected from 11-12 feet for radiological analysis
13						0.1	
14				Borehole was completed at 12 feet on 04/10/03. Groundwater was not encountered during drilling. Boring backfilled with bentonite.			
15							
16							
17							
18							
19							
20							
21							
22							
23							
24							
25							

Logged by: LG

Project No: 27010-039-007
Project: Soil Borings April 2003
Client: GTEOSI
Location: Hicksville, NY
Date Drilled: 04/10/03
Sampler Type: Geoprobe Macrosampler

Log of Boring: U-151

URS
1701 Golf Road, Suite 1000
Rolling Meadows, IL 60008

Depth (feet)	Recovery (inches)	Blows/Foot	USCS Symbol	Description	Headspace (ppm)	PID sample screen (ppm)	Remarks
1				*Sand (SM)* Dark gray fine sand, some silt, trace fine gravel with slag fragments, medium dense, dry		2.8	Sample collected from 1.5-2.0 feet for VOC analysis
2	39	NA				10.6	
3				*Sand (SM)* Light brown fine sand and silt, trace fine gravel, rounded to subrounded, medium dense, dry	NM	4.1	
4				(2-inch layer of dark gray silt at 4.5 feet)		2.1	
5				Grades to loose, dry		2.0	
6	48	NA		*Sand (SM)* Light brown fine sand, some to little fine to coarse gravel, rounded to subrounded, loose, dry	NM	1.1	
7						0.3	
8				Grades to light brown to light gray, loose, moist		0.1	
9						0.2	
10	48	NA		Grades to dark brown to light reddish yellow	NM	0.3	
11						0.1	Sample collected from 11.5-12 feet for radiological analysis
12						0.0	
13				Borehole was completed at 12 feet on 04/10/03. Groundwater was not encountered during drilling. Boring backfilled with bentonite.			
14							
15							
16							
17							
18							
19							
20							
21							
22							
23							
24							
25							

Logged by: LG

Project No: 27010-039-007
Project: Soil Borings April 2003
Client: GTEOSI
Location: Hicksville, NY
Date Drilled: 04/10/03
Sampler Type: Geoprobe Macrosampler

Log of Boring: U-152

URS
1701 Golf Road, Suite 1000
Rolling Meadows, IL 60008

Depth (feet)	Recovery (inches)	Blows/Foot	USCS Symbol	Description	Headspace (ppm)	PID sample screen (ppm)	Remarks
1				*Sand (SM)*		9.7	
2	40	NA		Asphalt overlying dark gray to black fine sand, some silt, little fine to coarse gravel with asphalt and slag fragments, medium dense, dry (Fill)	NM	1.3	Sample collected from 2-2.5 feet for VOC analysis
3				*Silt (ML)* Dark brown to brown silt, trace fine sand, dense		3.7	
4				*Sand (SM)*		2.1	
5				Light brown to brown fine to medium sand, little to some gravel, rounded and subrounded, loose, dry		1.2	
6	48	NA		(1" layer of dark gray to black sand at 4.8 feet) Grades to light brown, loose, moist	NM	1.1	
7				Grades to light brown to yellow fine sand		2.0	
8						1.2	
9				Grades to light brown to light gray		0.3	
10	48	NA			NM	0.1	
11				*Sand (SW)* Brown to yellow fine to coarse sand, some fine to coarse gravel with pebbles, loose, moist		0.0	Sample collected from 11-12 feet for radiological analysis
12						0.0	
13				Borehole was completed at 12 feet on 04/10/03. Groundwater was not encountered during drilling. Boring backfilled with bentonite.			
14							
15							
16							
17							
18							
19							
20							
21							
22							
23							
24							
25							

Logged by: LG

Project No: 27010-039-007
Project: Soil Borings April 2003
Client: GTEOSI
Location: Hicksville, NY
Date Drilled: 04/10/03
Sampler Type: Geoprobe Macrosampler

Log of Boring: U-153

URS
1701 Golf Road, Suite 1000
Rolling Meadows, IL 60008

Depth (feet)	Recovery (inches)	Blows/Foot	USCS Symbol	Description	Headspace (ppm)	PID sample screen (ppm)	Remarks
1				*Sand (SM)* Asphalt overlying dark gray to black fine to medium sand with asphalt fragments, some fine to coarse gravel, trace silt (Fill)		7.3	
2	36	NA			NM	0.8	Sample collected from 2-2.5 feet for radiological analysis
3				*Sand (SM)* Dark gray to dark brown fine sand and silt, trace fine to coarse gravel		0.4	
4						0.9	
5				*Silt (ML)* Dark yellow to light brown silt, some fine sand, trace fine gravel, moist.		0.7	
6	48	NA			NM	0.3	
7				*Sand (SM)* Brown to dark gray fine to medium sand, little fine to coarse gravel, subrounded to rounded, loose, dry		0.1	
8						0.1	
9				Grades to yellow		0.9	Sample collected from 9.5-10 feet for VOC analysis
10	48	NA			NM	2.4	
11				Grades to light brown with trace silt		1.0	
12						0.0	Sample collected from 11.5-12 feet for radiological analysis
13				Borehole was completed at 12 feet on 04/10/03. Groundwater was not encountered during drilling. Boring backfilled with bentonite.			
14							
15							
16							
17							
18							
19							
20							
21							
22							
23							
24							
25							

Logged by: LG

Project No: 27010-039-007
Project: Soil Borings April 2003
Client: GTEOSI
Location: Hicksville, NY
Date Drilled: 04/10/03
Sampler Type: Geoprobe Macrosampler

Log of Boring: U-154

URS
1701 Golf Road, Suite 1000
Rolling Meadows, IL 60008

Depth (feet)	Recovery (inches)	Blows/Foot	USCS Symbol	Description	Headspace (ppm)	PID sample screen (ppm)	Remarks
1	38	NA		*Sand (SM)* Asphalt overlying dark gray to black fine sand, some silt, trace fine gravel with asphalt and slag fragments, dry (Fill)	NM	3.3	Samples collected from 1.5-2 feet for VOC and radiological analysis
2						2.3	
3				*Sand (SM)* Brown to light brown silt, little fine sand, trace fine and coarse gravel.		1.0	
4						0.0	
5	48	NA		*Silt (SW)* Light brown fine to coarse sand, some to little fine to coarse gravel, rounded and subrounded, loose, moist	NM	0.0	
6						0.0	
7				*Sand (SM)* Light gray to light yellow fine sand, some to little fine to coarse gravel, rounded and subrounded, loose, moist		0.0	
8						0.0	
9	48	NA		(1-inch of dark gray fine sand at 10 feet)	NM	0.1	
10				Grades to brown to reddish yellow		0.2	
11						0.0	Sample collected from 11-12 feet for radiological analysis
12						0.0	
13				Borehole was completed at 12 feet on 04/10/03. Groundwater was not encountered during drilling. Boring backfilled with bentonite.			
14							
15							
16							
17							
18							
19							
20							
21							
22							
23							
24							
25							

Logged by: LG

Project No: 27010-039-007
Project: Soil Borings April 2003
Client: GTEOSI
Location: Hicksville, NY
Date Drilled: 04/10/03
Sampler Type: Geoprobe Macrosampler

Log of Boring: U-155

URS
1701 Golf Road, Suite 1000
Rolling Meadows, IL 60008

Depth (feet)	Recovery (inches)	Blows/Foot	USCS Symbol	Description	Headspace (ppm)	PID sample screen (ppm)	Remarks
1	35	NA		*Sand (SM)* Asphalt overlying dark gray to black fine sand, trace fine to coarse gravel with slag and asphalt fragments (Fill)	NM	1.0 0.1	
2							
3				*Sand (SM)* Dark brown to dark gray fine to medium sand, little silt, trace fine to coarse gravel, loose, moist		0.0 0.5	
4							
5	48	NA		Grades to light brown fine sand, little to some fine to coarse gravel, rounded and subrounded, loose, moist	NM	0.3 0.5	
6							
7						0.7 0.1	
8							
9	48	NA		(6-inch layer of dark gray fine sand at 10 feet) Grades to light gray fine sand, some to little fine to coarse gravel, trace silt, moist to wet	NM	0.2 0.7	Sample collected from 10.5-11 feet for VOC analysis.
10							
11						1.9 1.2	Sample collected from 11.5-12 feet for radiological analysis
12							
13				Borehole was completed at 12 feet on 04/10/03. Groundwater was not encountered during drilling. Boring backfilled with bentonite.			
14							
15							
16							
17							
18							
19							
20							
21							
22							
23							
24							
25							

Logged by: LG

Project No: 27010-039-007
Project: Soil Borings April 2003
Client: GTEOSI
Location: Hicksville, NY
Date Drilled: 04/10/03
Sampler Type: Geoprobe Macrosampler

Log of Boring: U-156

URS
1701 Golf Road, Suite 1000
Rolling Meadows, IL 60008

Depth (feet)	Recovery (inches)	Blows/Foot	USCS Symbol	Description	Headspace (ppm)	PID sample screen (ppm)	Remarks
1	43	NA		*Sand (SM)* Asphalt overlying dark gray fine sand, trace fine to coarse gravel, trace silt with asphalt fragments (Fill)	NM	1.1	
2						0.3	
3				*Sand (SM)* Dark brown fine sand, trace silt		0.1	
4				*Silt (SM)* Dark gray to black silt, trace fine sand and gravel, dense, moist Grades to brown		0.5	
5	48	NA			NM	0.2	
6				*Sand (SM)* Light brown fine to medium sand, little to some fine to coarse sand and gravel, rounded and subrounded, loose, moist		0.5	
7						4.7	
8						1.0	
9	48	NA		Light gray to light brown fine to medium sand, some fine to medium gravel, loose, moist	NM	4.3	
10						5.2 3.1	Sample collected from 9-9.5 feet for VOC analysis
11				Grades to brown to reddish yellow		1.7	Sample collected from 11.5-12 feet for radiological analysis
12						0.6	
13				Borehole was completed at 12 feet on 04/10/03. Groundwater was not encountered during drilling. Boring backfilled with bentonite.			
14							
15							
16							
17							
18							
19							
20							
21							
22							
23							
24							
25							

Logged by: LG

Project No: 27010-039-007
Project: Soil Borings April 2003
Client: GTEOSI
Location: Hicksville, NY
Date Drilled: 04/10/03
Sampler Type: Geoprobe Macrosampler

Log of Boring: U-157

URS
1701 Golf Road, Suite 1000
Rolling Meadows, IL 60008

Depth (feet)	Recovery (inches)	Blows/Foot	USCS Symbol	Description	Headspace (ppm)	PID sample screen (ppm)	Remarks
1				*Sand (SM)* Asphalt overlying dark gray to dark brown fine sand, little silt, trace fine to coarse gravel, loose, dry (Fill)		0.3	
2	30	NA			NM	0.0	Sample collected from 2.5-3 feet for radiological analysis
3				*Sand (SM)* Dark brown fine sand, some silt, trace fine gravel, medium dense, moist		0.0	
4						0.0	
5				*Silt (SM/ML)* Brown to yellow fine sand and silt, medium dense, moist		0.0	
6	48	NA		*Sand (SM)* Light brown to yellow fine sand, some to little fine to coarse gravel, angular to rounded, loose, moist	NM	0.0	
7						0.0	
8						0.0	
9				Grades to light brown, little fine to coarse gravel		0.7	Sample collected from 9.5-10 feet for VOC analysis
10	48	NA			NM	1.4	
11						1.0	Sample collected from 11.5-12 feet for radiological analysis
12						0.0	
13				Borehole was completed at 12 feet on 04/10/03. Groundwater was not encountered during drilling. Boring backfilled with bentonite.			
14							
15							
16							
17							
18							
19							
20							
21							
22							
23							
24							
25							

Logged by: LG

Project No: 27010-039-007
Project: Soil Borings April 2003
Client: GTEOSI
Location: Hicksville, NY
Date Drilled: 04/10/03
Sampler Type: Geoprobe Macrosampler

Log of Boring: U-158

URS
1701 Golf Road, Suite 1000
Rolling Meadows, IL 60008

Depth (feet)	Recovery (inches)	Blows/Foot	USCS Symbol	Description	Headspace (ppm)	PID sample screen (ppm)	Remarks
1				*Sand (SM)*		0.2	
2	38	NA		Asphalt overlying dark gray to dark brown fine sand, some to little fine to coarse gravel, trace silt, medium dense, dry (Fill)	NM	0.0	Sample collected from 2.5-3 feet for radiological analysis
3						0.0	
4						0.4	
5						0.3	
6	48	NA			NM	0.0	
7				*Sand (SM)*		0.0	
8				Light brown fine to medium sand, some to little fine to coarse gravel, angular to rounded, trace silt, loose, moist		0.1	
9				Grades to dark gray fine sand, medium dense, moist		1.6	Sample collected from 8.5-9 feet for VOC analysis
10	48	NA		Grades to brown and yellow fine sand, loose, moist	NM	0.6	
11						0.0	
12						0.0	Sample collected from 11.5-12 feet for radiological analysis
13				Borehole was completed at 12 feet on 04/10/03. Groundwater was not encountered during drilling. Boring backfilled with bentonite.			
14							
15							
16							
17							
18							
19							
20							
21							
22							
23							
24							
25							

Logged by: LG

Project No: 27010-039-007
Project: Soil Borings April 2003
Client: GTEOSI
Location: Hicksville, NY
Date Drilled: 04/10/03
Sampler Type: Geoprobe Macrosampler

Log of Boring: U-159

URS
1701 Golf Road, Suite 1000
Rolling Meadows, IL 60008

Depth (feet)	Recovery (inches)	Blows/Foot	USCS Symbol	Description	Headspace (ppm)	PID sample screen (ppm)	Remarks
1	45	NA		*Sand (SM)* Asphalt overlying dark gray to dark brown fine sand, trace fine to coarse gravel, little silt, dry (Fill)	NM	1.2 1.5	Samples collected from 1.5-2 feet for VOC analysis
2				*Silt (ML)* Brown to dark brown silt, trace fine sand, medium dense, moist		0.8	Sample collected from 2-2.5 feet for radiological analysis
3							
4						0.0	
5	48	NA		*Sand (SM)* Light brown to light yellow fine sand, little fine to coarse gravel (some silt between 4 - 4.5 feet)	NM	0.0 0.5	
6				Grades to yellow to light brown fine sand, little fine to coarse gravel, loose, dry			
7						0.8	
8						0.0	
9	48	NA		Grades to gray to light yellow fine sand, trace silt, trace fine to coarse gravel, loose, dry	NM	0.0 0.0	
10							
11				Grades to light brown to reddish yellow, loose, moist		0.0	Sample collected from 11.5-12 feet for radiological analysis
12						0.0	
13				Borehole was completed at 12 feet on 04/10/03. Groundwater was not encountered during drilling. Boring backfilled with bentonite.			
14							
15							
16							
17							
18							
19							
20							
21							
22							
23							
24							
25							

Logged by: LG

Project No: 27010-039-007
Project: Soil Borings April 2003
Client: GTEOSI
Location: Hicksville, NY
Date Drilled: 04/11/03
Sampler Type: Geoprobe Macrosampler

Log of Boring: U-160

URS
1701 Golf Road, Suite 1000
Rolling Meadows, IL 60008

Depth (feet)	Recovery (inches)	Blows/Foot	USCS Symbol	Description	Headspace (ppm)	PID sample screen (ppm)	Remarks
1–4	42	NA		*Sand (SM)* Dark brown to black fine to medium sand, little silt, trace fine to coarse gravel with asphalt and concrete fragments, moist (Fill)	NM	2.3 8.9 19 1.7	Samples collected from 1.5-3 and 2.5-3 feet for radiological and VOC analyses, respectively
5–8	48	NA		*Silt (ML)* Dark gray to dark brown silt, some clay, trace fine sand, medium dense, moist to wet *Sand (SM)* Light brown fine sand, little to some fine to coarse gravel, rounded and angular, trace silt with pebbles, loose, dry (6-inch layer of dark gray fine sand at 9 feet)	NM	4.0 3.1 3.0 0.7	
9–12	48	NA		Grades to reddish brown to brown fine sand, loose, moist Grades to light brown to yellow	NM	3.5 5.1 6.3 11.2	Samples collected from 11.5-12 feet for radiological and VOC analyses
13–25				Borehole was completed at 12 feet on 04/11/03. Groundwater was not encountered during drilling. Boring backfilled with bentonite.			

Logged by: LG

Project No: 27010-039-007
Project: Soil Borings April 2003
Client: GTEOSI
Location: Hicksville, NY
Date Drilled: 04/11/03
Sampler Type: Geoprobe Macrosampler

Log of Boring: U-161

URS
1701 Golf Road, Suite 1000
Rolling Meadows, IL 60008

Depth (feet)	Recovery (inches)	Blows/Foot	USCS Symbol	Description	Headspace (ppm)	PID sample screen (ppm)	Remarks
1	40	NA		*Sand (SM)* Asphalt overlying dark brown to dark gray fine sand, some to little fine to coarse gravel, rounded to subrounded and angular, trace silt, dry (Fill)	NM	10.3 63.1 37.3	Sample collected from 1.5-2 feet for radiological analysis Sample collected from 3.5-4 feet for VOC analysis
2							
3							
4				Grades to dark gray		75.0	
5	48	NA		*Sand (SM)* Light brown to brown fine sand, little fine to coarse gravel, rounded to subrounded, trace silt, moist	NM	10.4 8.0 3.1 1.1	
6							
7							
8							
9	48	NA		Grades to dark gray fine to medium sand (12-inch layer of reddish brown silt at 10 feet)	NM	4.1 6.9	
10							
11				Grades to reddish brown to brown fine to medium sand, little fine to coarse gravel, loose, dry		7.0 6.1	Sample collected from 11.5-12 feet for radiological analysis
12				Borehole was completed at 12 feet on 04/11/03. Groundwater was not encountered during drilling. Boring backfilled with bentonite.			
13							
14							
15							
16							
17							
18							
19							
20							
21							
22							
23							
24							
25							

Logged by: LG

Project No: 27010-039-007
Project: Soil Borings April 2003
Client: GTEOSI
Location: Hicksville, NY
Date Drilled: 04/11/03
Sampler Type: Geoprobe Macrosampler

Log of Boring: U-162

URS
1701 Golf Road, Suite 1000
Rolling Meadows, IL 60008

Depth (feet)	Recovery (inches)	Blows/Foot	USCS Symbol	Description	Headspace (ppm)	PID sample screen (ppm)	Remarks
1	36	NA		*Sand (SM)* Asphalt overlying dark gray to black fine sand, little silt, trace fine to coarse gravel with asphalt and slag fragments (Fill)	NM	6.9	Samples collected from 2-3.5 and 2.5-3 feet for radiological and VOC analyses
2						2.4	
3				Grades to dark gray to dark brown fine sand, little fine to coarse gravel with pebbles and brick fragments, loose, moist		2.9	
4						0.7	
5	48	NA		*Sand (SM)* Reddish brown fine to medium sand, little fine to coarse gravel with pebbles and brick fragments, loose, moist	NM	1.3	
6						1.7	
7				Grades to yellow to light brown fine sand		0.3	
8						0.5	
9	48	NA		Grades to brown to reddish brown fine to medium sand, little fine to coarse gravel, rounded to angular, trace silt, loose, moist	NM	0.3	
10						0.4	
11				Grades to yellow to light brown fine sand, trace silt, loose, moist		0.2	
12						0.7	
13	48	NA		*Sand (SW)* Brown to reddish brown fine to coarse sand, little fine to coarse gravel , angular to round, trace silt, loose, moist	NM	1.2	
14						0.3	
15				Grade to light brown with pebbles		0.1	Sample collected from 15.5-16 feet for radiological analysis
16						0.0	
17				Borehole was completed at 16 feet on 04/11/03. Groundwater was not encountered during drilling. Boring backfilled with bentonite.			
18							
19							
20							
21							
22							
23							
24							
25							

Logged by: LG

Project No: 27010-039-007
Project: Soil Borings April 2003
Client: GTEOSI
Location: Hicksville, NY
Date Drilled: 04/11/03
Sampler Type: Geoprobe Macrosampler

Log of Boring: U-163

URS
1701 Golf Road, Suite 1000
Rolling Meadows, IL 60008

Depth (feet)	Recovery (inches)	Blows/Foot	USCS Symbol	Description	Headspace (ppm)	PID sample screen (ppm)	Remarks
1				*Sand (SM)*		5.6	
2	40	NA		Asphalt overlying dark gray to dark brown fine to medium sand, little silt, little fine to coarse gravel with asphalt and concrete fragments and pebbles, dry to moist (Fill)	NM	0.0	Sample collected from 2.5-3 feet for radiological analysis
3						0.0	
4				*Silt (ML)*		0.0	
5				Brown clayey silt, trace fine sand, medium dense, moist		0.0	
6	48	NA		*Sand (SM)* Light brown to yellow fine to medium sand, little fine to coarse gravel, angular, subangular and rounded, trace silt, loose, moist	NM	0.0	
7						0.0	
8				Grades to fine sand, trace fine gravel		0.0	Sample collected from 9-9.5 feet for VOC analysis
9						0.0	
10	48	NA		Reddish brown to brown fine sand, little to trace fine to coarse gravel and pebbles, trace silt, loose, moist	NM	1.0	
11						0.0	Sample collected from 11.5-12 feet for radiological analysis
12						0.0	
13				Borehole was completed at 12 feet on 04/11/03. Groundwater was not encountered during drilling. Boring backfilled with bentonite.			
14							
15							
16							
17							
18							
19							
20							
21							
22							
23							
24							
25							

Logged by: LG

Project No: 27010-039-007
Project: Soil Borings April 2003
Client: GTEOSI
Location: Hicksville, NY
Date Drilled: 04/11/03
Sampler Type: Geoprobe Macrosampler

Log of Boring: U-164

URS
1701 Golf Road, Suite 1000
Rolling Meadows, IL 60008

Depth (feet)	Recovery (inches)	Blows/Foot	USCS Symbol	Description	Headspace (ppm)	PID sample screen (ppm)	Remarks
1	43	NA		*Sand (SM)* Dark gray to dark brown fine sand, little fine to coarse gravel, trace silt with asphalt and concrete fragments, dry (Fill)	NM	5.4 0.0	
2							
3				*Sand (SM)* Light brown to yellow fine sand, little fine gravel, trace silt, dry		0.3	
4				Grades to dark gray		0.0	Sample collected from 4.5-5 feet for VOC analysis
5	48	NA		*Silt (ML)* Brown silt, trace fine sand, moist	NM	6.1	
6				*Sand (SM)* Light brown to yellow fine sand, trace to little fine to coarse gravel, rounded to angular, trace silt, loose, moist		1.3	
7						0.3	
8						0.1	
9	48	NA		Grades to gray	NM	0.0	
10						0.0	Sample collected from 10.5-11 feet for radiological analysis
11				Grades to reddish brown to brown		0.0	
12						0.0	
13				Borehole was completed at 12 feet on 04/11/03. Groundwater was not encountered during drilling. Boring backfilled with bentonite.			
14							
15							
16							
17							
18							
19							
20							
21							
22							
23							
24							
25							

Logged by: LG

Project No: 27010-039-007
Project: Soil Borings April 2003
Client: GTEOSI
Location: Hicksville, NY
Date Drilled: 04/11/03
Sampler Type: Geoprobe Macrosampler

Log of Boring: U-165

URS
1701 Golf Road, Suite 1000
Rolling Meadows, IL 60008

Depth (feet)	Recovery (inches)	Blows/Foot	USCS Symbol	Description	Headspace (ppm)	PID sample screen (ppm)	Remarks
1	24	NA		*Sand (SM)* Dark gray to brown and black fine to medium sand with asphalt and concrete, little to trace fine to coarse gravel, trace silt, loose, dry (Fill)	NM	0.0	Poor recovery
2						0.0	
3				Grades to moist		0.0	
4						0.0	
5	18	NA		*Sand (SM)* Dark brown fine sand, trace fine to coarse gravel , trace silt, loose, moist	NM	0.0	Poor recovery
6						0.0	
7				Grades to dark brown to dark yellow		0.0	Samples collected from 7.5-8 feet for VOC and radiological analyses
8						0.0	
9				Borehole was completed at 8 feet on 04/11/03. Groundwater was not encountered during drilling. Boring backfilled with bentonite.			
10							
11							
12							
13							
14							
15							
16							
17							
18							
19							
20							
21							
22							
23							
24							
25							

Logged by: LG

Project No: 27010-039-007
Project: Soil Borings April 2003
Client: GTEOSI
Location: Hicksville, NY
Date Drilled: 04/11/03
Sampler Type: Geoprobe Macrosampler

Log of Boring: U-166

URS
1701 Golf Road, Suite 1000
Rolling Meadows, IL 60008

Depth (feet)	Recovery (inches)	Blows/Foot	USCS Symbol	Description	Headspace (ppm)	PID sample screen (ppm)	Remarks
1	36	NA		*Sand (SM)* Dark gray and brown to black fine to medium sand, trace fine to medium gravel, trace silt with asphalt, loose, moist	NM	0.0 0.0 0.0 0.0	
3				*Silt (ML)* Light brown silt and silty sand, trace fine gravel, dense, moist			
4	48	NA		*Sand (SM)* Dark brown to dark gray fine to medium sand, little to trace fine to coarse gravel, rounded to angular, trace silt, loose, moist Grades to brown to yellow	NM	0.0 0.0 0.0 0.0	Samples collected from 7.5-8 feet for VOC and radiological analyses
8				Borehole was completed at 8 feet on 04/11/03. Groundwater was not encountered during drilling. Boring backfilled with bentonite.			

Logged by: LG

Project No: 27010-039-007
Project: Soil Borings April 2003
Client: GTEOSI
Location: Hicksville, NY
Date Drilled: 04/12/03
Sampler Type: Geoprobe Macrosampler

Log of Boring: U-167

URS
1701 Golf Road, Suite 1000
Rolling Meadows, IL 60008

Depth (feet)	Recovery (inches)	Blows/Foot	USCS Symbol	Description	Headspace (ppm)	PID sample screen (ppm)	Remarks
1	36	NA		*Sand (SM/SP)* Dark gray to dark brown fine to medium sand, some to little fine to coarse gravel, trace silt with asphalt and concrete fragments, dry (Fill)	NM	10 31.2 73 114	Sample collected from 2-2.5 feet for radiological analyses Sample collected from 3-3.5 feet for VOC analysis
5	44	NA		*Sand (SM)* Brown to yellow fine to medium sand, trace fine to coarse gravel, rounded and subrounded, trace silt with pebbles, loose, moist Grades to reddish brown to brown	NM	37 35 10 10.5	Sample collected from 7.5-8 feet for radiological analysis
9				*Silt (ML)* Light brown silt, trace fine sand, trace fine gravel, dense, moist			
12				Borehole was completed at 12 feet on 04/12/03. Groundwater was not encountered during drilling. Boring backfilled with bentonite.			

Logged by: LG

Project No: 27010-039-007
Project: Soil Borings April 2003
Client: GTEOSI
Location: Hicksville, NY
Date Drilled: 04/12/03
Sampler Type: Geoprobe Macrosampler

Log of Boring: U-168

URS
1701 Golf Road, Suite 1000
Rolling Meadows, IL 60008

Depth (feet)	Recovery (inches)	Blows/Foot	USCS Symbol	Description	Headspace (ppm)	PID sample screen (ppm)	Remarks
1–14							Discrete samples were not collected between 0-14 feet.
14–18	40			*Sand (SM)* Brown to yellow fine to medium sand, little fine to coarse gravel, rounded and subrounded, trace silt, loose, moist Grades to fine sand, trace fine to coarse gravel	NM	906 748 985 706	Sample collected from 16.5-17 feet for VOC analysis
18–25				Borehole was completed at 18 feet on 04/12/03. Groundwater was not encountered during drilling. Boring backfilled with bentonite.			

Logged by: LG

Project No: 27010-039-007
Project: Soil Borings April 2003
Client: GTEOSI
Location: Hicksville, NY
Date Drilled: 04/12/03
Sampler Type: Geoprobe Macrosampler

Log of Boring: U-169

URS
1701 Golf Road, Suite 1000
Rolling Meadows, IL 60008

Depth (feet)	Recovery (inches)	Blows/Foot	USCS Symbol	Description	Headspace (ppm)	PID sample screen (ppm)	Remarks
1–12							Discrete samples were not collected between 0-12 feet.
12–16	44			*Sand (SM)* Light brown to yellow fine to medium sand, little fine to coarse gravel, rounded and subrounded, trace silt, loose, moist	NM	0.6 0.0 0.0 0.0	Sample collected from 12.5.-13 feet for VOC analysis Sample collected from 14-15.5 feet for total and TCLP Ni
16–25				Borehole was completed at 16 feet on 04/12/03. Groundwater was not encountered during drilling. Boring backfilled with bentonite.			

Logged by: LG

Project No: 27010-039-007
Project: Soil Borings April 2003
Client: GTEOSI
Location: Hicksville, NY
Date Drilled: 04/12/03
Sampler Type: Geoprobe Macrosampler

Log of Boring: U-170

URS
1701 Golf Road, Suite 1000
Rolling Meadows, IL 60008

Depth (feet)	Recovery (inches)	Blows/Foot	USCS Symbol	Description	Headspace (ppm)	PID sample screen (ppm)	Remarks
1–8							Discrete samples were not collected between 0-8 feet.
8–12	28			*Gravel (GW)* Dark gray to black fine to coarse gravel, trace fine to coarse sand, trace silt, loose, moist to wet	NM	36.3 87.5 104 204	Sample collected from 11-11.5 for total and TCLP Ni analyses Sample collected from 10.5-11.5 feet for radiological analysis on 06-05-03
12–25				Borehole was completed at 12 feet on 04/12/03. Groundwater was not encountered during drilling. Boring backfilled with bentonite.			

Logged by: LG

Project No: 27010-039-007
Project: Soil Borings April 2003
Client: GTEOSI
Location: Hicksville, NY
Date Drilled: 04/12/03
Sampler Type: Geoprobe Macrosampler

Log of Boring: U-171

URS
1701 Golf Road, Suite 1000
Rolling Meadows, IL 60008

Depth (feet)	Recovery (inches)	Blows/Foot	USCS Symbol	Description	Headspace (ppm)	PID sample screen (ppm)	Remarks
1	40	NA		*Sand (SM)* Asphalt overlying dark gray to dark brown fine sand, little fine to coarse gravel, trace silt with asphalt, slag, concrete and brick fragments, dry (Fill)	NM	1.0 0.0	
2							
3				*Sand (SM)* Brown to yellow fine sand, little to trace fine to coarse gravel, rounded to angular, trace silt, slightly moist		0.0	
4						0.0	
5	48	NA		Grades to dark brown silty sand	NM	0.9	Sample collected from 4.5-5 feet for VOC analysis
6				Grades to brown yellow fine sand		0.0	
7						0.0	
8				(6-inch layer of brown to yellow silt at 7.5 feet)		0.0	
9	48	NA		Grades to reddish brown fine to medium sand, loose, moist	NM	0.0	
10						0.0	
11						0.0	Sample collected from 11.5-12 feet for radiological analysis
12						0.0	
13				Borehole was completed at 12 feet on 04/12/03. Groundwater was not encountered during drilling. Boring backfilled with bentonite.			
14							
15							
16							
17							
18							
19							
20							
21							
22							
23							
24							
25							

Logged by: LG

Project No: 27010-039-007
Project: Soil Borings April 2003
Client: GTEOSI
Location: Hicksville, NY
Date Drilled: 04/12/03
Sampler Type: Geoprobe Macrosampler

Log of Boring: U-172

URS
1701 Golf Road, Suite 1000
Rolling Meadows, IL 60008

Depth (feet)	Recovery (inches)	Blows/Foot	USCS Symbol	Description	Headspace (ppm)	PID sample screen (ppm)	Remarks
1				*Sand (SM)*		0.0	
2	42	NA		Asphalt overlying dark gray to dark brown fine sand, little fine to coarse gravel, angular, and subangular, trace silt with asphalt, concrete and brick fragments, dry (Fill)	NM	0.0	Sample collected from 2.5-3 feet for radiological analysis
3						0.0	
4				Grades to dark gray silty sand, trace fine gravel, medium dense, dry		1.2	Sample collected from 3.5-4 feet for VOC analysis
5				*Sand (SM)*		0.0	
6	48	NA		Light brown to yellow fine sand, trace gravel, little fine to coarse gravel, trace silt, loose, moist	NM	0.0	
7				(6-inch layer of light brown silt at 7.5 feet)		0.0	
8						0.0	
9				*Sand (SW)*		0.0	
10	46	NA		Brown to reddish brown fine to coarse sand, little to some fine to coarse gravel, rounded and angular, loose, moist	NM	0.0	
11						0.0	Sample collected from 11.5-12 feet for radiological analysis
12						0.0	
13				Borehole was completed at 12 feet on 04/12/03. Groundwater was not encountered during drilling. Boring backfilled with bentonite.			
14							
15							
16							
17							
18							
19							
20							
21							
22							
23							
24							
25							

Logged by: LG

Project No: 27010-039-007
Project: Soil Borings April 2003
Client: GTEOSI
Location: Hicksville, NY
Date Drilled: 04/12/03
Sampler Type: Geoprobe Macrosampler

Log of Boring: U-173

URS
1701 Golf Road, Suite 1000
Rolling Meadows, IL 60008

Depth (feet)	Recovery (inches)	Blows/Foot	USCS Symbol	Description	Headspace (ppm)	PID sample screen (ppm)	Remarks
1	44	NA		*Sand (SM)* Asphalt overlying dark gray to dark brown fine sand, little silt, trace fine to coarse gravel with asphalt fragments, dry (Fill)	NM	0.0	
2						0.0	
3						0.0	
4						0.0	
5	48	NA		*Silt (ML)* Brown to dark yellow silt, trace fine sand, dense, moist	NM	0.0	
6				*Sand (SM)* Light brown fine sand, little to trace fine to coarse gravel		0.0	
7						0.0	
8						0.0	
9	48	NA		*Silt (ML)* Light brown to brown sandy silt, trace fine gravel, moist to wet		1.6	Sample collected from 8.5 - 9 feet for VOC analysis
10				*Sand (SW)* Brown to reddish brown fine to coarse sand, little to trace fine to coarse gravel, rounded to angular, loose, moist	NM	1.6	
11						0.0	Sample collected from 11.5 - 12 feet for radiological analysis
12						0.0	
13				Borehole was completed at 12 feet on 04/12/03. Groundwater was encountered during drilling at 8 feet. Boring backfilled with bentonite.			
14							
15							
16							
17							
18							
19							
20							
21							
22							
23							
24							
25							

Logged by: LG

Project No: 27010-039-007
Project: Soil Borings April 2003
Client: GTEOSI
Location: Hicksville, NY
Date Drilled: 04/12/03
Sampler Type: Geoprobe Macrosampler

Log of Boring: U-174

URS
1701 Golf Road, Suite 1000
Rolling Meadows, IL 60008

Depth (feet)	Recovery (inches)	Blows/Foot	USCS Symbol	Description	Headspace (ppm)	PID sample screen (ppm)	Remarks
1				*Sand (SM)*			
2	36	NA		Asphalt overlying dark gray to dark brown fine sand, little silt, trace fine to coarse gravel with asphalt fragments and plastic foam(Fill)	NM	0.0 0.0	
3						0.0	
4						0.0	
5				*Sand (SM)*		0.0	
6	44	NA		Light brown to yellow fine to medium sand, little to trace fine to coarse gravel, angular to rounded, trace silt, loose, moist	NM	0.0	
7						0.0	
8						0.0	
9				*Silt (ML)* Light brown to brown sandy silt, trace fine gravel, moist to wet		0.0	Sample collected from 9 - 9.5 feet for VOC analysis
10	44	NA		*Sand (SM)*	NM	0.0	
11				Brown to reddish brown fine to coarse sand, little to trace fine to coarse gravel, angular to rounded, loose, moist		0.0	Sample collected from 11.5 - 12 feet for radiological analysis
12						0.0	
13				Borehole was completed at 12 feet on 04/12/03. Groundwater was encountered at 8.2 feet during drilling. Boring backfilled with bentonite.			
14							
15							
16							
17							
18							
19							
20							
21							
22							
23							
24							
25							

Logged by: LG

Data Usability Summary Reports

Soil Data Validation (Radiological)
Former Sylvania Electric Products Incorporated Facility
July 29, 2003

Table of Contents

EXECUTIVE SUMMARY ..... **II**

1. INTRODUCTION **1**

1.1. SAMPLE IDENTIFICATION 1
1.2. GENERAL CONSIDERATIONS 2
1.3. ANALYTICAL METHODS 3

2. DATA VALIDATION PROTOCOLS **4**

2.1. SAMPLE ANALYSIS PARAMETERS 4
2.2. DATA VALIDATION QUALIFIERS 4
2.3. DATA USABILITY SUMMARY REPORT QUESTIONS 4

3. DATA QUALITY EVALUATION **6**

3.1. SUMMARY 6
3.2. GAMMA SPECTROMETRY ANALYSES 6
3.2.1. Blanks *6*
3.2.2. Laboratory Duplicate Analysis *6*
3.2.3. Radionuclide Quantitation and Detection Limits *6*
3.2.4. Field DuplicateAnalysis *6*
3.3. ALPHA SPECTROMETRY ANALYSES 9
3.3.1. Blank Analysis *9*
3.3.2.Field Duplicate Analysis *9*
3.3.3 Radionuclide Quanitation and Detection Limits *9*

4. SUMMARY AND DATA USABILITY **11**

5. DATA USABILITY SUMMARY REPORT SUMMARY INFORMATION **12**

REFERENCES **13**

List of Tables

Table 1-1 Sample Cross-Reference List
Table 1-2 Analytical Method References
Table 3-1 Evaluation of Radionuclide Quantitation for Gamma Analyses
Table 3-2 Blank Evaluation for Thorium/Uranium Analyses

Executive Summary

This report addresses data quality for soil samples collected at the Former Sylvania Electric Products Incorporated Facility in Hicksville, New York (the Site). Samples were collected by URS Corporation (URS) from April 10, 2003 through April 12, 2003.

The soil samples collected were submitted to Severn Trent Laboratories, Inc. of Earth City, Missouri for both chemical and radiochemistry analyses. The radiochemistry analysis, included herein, was conducted via gamma spectrometry with select samples also being analyzed via alpha spectrometry for isotopic thorium and isotopic uranium. Samples were analyzed using United States Department of Energy (USDOE) Methods and laboratory standard operating procedures (SOP). The analytical data generated for this investigation were evaluated by URS using the quality assurance/quality control (QA/QC) criteria established in the methods as guidance. Non-conformances from the QA/QC criteria were qualified based on guidance provided in the Science Applications International Corporation (SAIC) *Laboratory Data Validation Guidelines For Evaluating Radionuclide Analyses*, 143-ARCS-00.08, Revision 06, June 2000 and USDOE *Guidance For Radiochemical Data Validation*, Draft RD4, October 4, 1995.

Several negative results were reported by the laboratory. This may be due to background subtraction or negative slopes in the regions of interest. Positive results less than the MDA were also reported with "U" flag by the laboratory. Since any results (including negative results) less than the MDA had less than 95% confidence of positive detection, these results were qualified as non-detect ("U, Q") at the MDA.

Other method non-conformances requiring data validation qualification (J) include: blank contamination and laboratory duplicate imprecision. None of these non-conformances were significant enough to jeopardize the usability of the data.

Overall, 100 percent of the radiochemistry data were determined to be usable for qualitative and quantitative purposes. Those sample results qualified as estimated (J) due to data validation QA/QC exceedances should be considered conditionally usable. Therefore, the completeness objective of 90 percent, as stated in the quality assurance project plan (QAPP), was met.

1. Introduction

1.1. Sample Identification

This report addresses the results of a data quality evaluation for certain of the soil samples collected at the Former Sylvania Electric Products Incorporated Facility in Hicksville, New York (the Site). Sample collection activities addressed in this Report were conducted by URS Corporation (URS) from April 10, 2003 through April 12, 2003. The quantity and types of samples that were submitted for data validation are presented in Table 1-1.

Table 1-1: *Sample Cross-Reference List*

Package Identification	***Client ID***	***Laboratory ID***	***Analysis Requested***
F3D140106	U-148 (11.5-12.0)	F3D140106012	Gamma Spectrometry
	U-149 (11.5-12)	F3D140106025	Gamma Spectrometry
	U-149 (7.0-8.0)	F3D140106024	Gamma Spectrometry
	U-150 (11.0-12)	F3D140106021	Gamma Spectrometry
	U-150 (2.0-2.5)	F3D140106020	Gamma Spectrometry
	U-151 (11.5-12)	F3D140106026	Gamma Spectrometry
	U-152 (11.5-12)	F3D140106027	Gamma Spectrometry
	U-153 (11.5-12)	F3D140106023	Gamma Spectrometry
	U-153 (2.0-2.5)	F3D140106022	Alpha and Gamma Spectrometry
	U-154 (1.5-2.0)	F3D140106028	Gamma Spectrometry
	U-154 (11.0-12)	F3D140106029	Gamma Spectrometry
	U-155 (11.5-12)	F3D140106030	Gamma Spectrometry
	U-156 (11.5-12.0)	F3D140106009	Gamma Spectrometry
	U-157 (11.5-12)	F3D140106014	Gamma Spectrometry
	U-157 (2.5-3.0)	F3D140106013	Gamma Spectrometry
	U-158 (11.5-12.0)	F3D140106011	Gamma Spectrometry
	U-158 (2.5-3.0)	F3D140106010	Alpha and Gamma Spectrometry
	U-159 (11.5-12)	F3D140106016	Gamma Spectrometry
	U-159 (2.0-2.5)	F3D140106015	Gamma Spectrometry
	U-160 (1.5-3.0)	F3D140106019	Gamma Spectrometry
	U-160 (11.5-12')	F3D140106001	Gamma Spectrometry
	U-161 (1.5-2.0')	F3D140106002	Gamma Spectrometry
	U-161 (11.5-12.0')	F3D140106003	Gamma Spectrometry

Table 1-1: Sample Cross-Reference List			
Package Identification	***Client ID***	***Laboratory ID***	***Analysis Requested***
F3D140106	U-162 (15.5-16)	F3D140106018	Gamma Spectrometry
	U-162 (2.0-3.5)	F3D140106017	Alpha and Gamma Spectrometry
	U-163 (11.5-12)	F3D140106005	Gamma Spectrometry
	U-163 (2.5-3.0)	F3D140106004	Alpha and Gamma Spectrometry
	U-164 (10.5-11)	F3D140106006	Gamma Spectrometry
	U-165 (7.5-8)	F3D140106007	Gamma Spectrometry
	U-166 (7.5-8)	F3D140106008	Gamma Spectrometry
F3D150259	U-167(2.0-2.5)	F3D150259002	Gamma Spectrometry
	U-167(7.5-8.0)	F3D150259003	Gamma Spectrometry
	U-170(10.5-11.5)	F3D150259001	Gamma Spectrometry
	U-171(11.5-12)	F3D150259004	Gamma Spectrometry
	U-172(11.5-12)	F3D150259006	Gamma Spectrometry
	U-172(2.5-3.0)	F3D150259005	Gamma Spectrometry
	U-173(11.5-12)	F3D150259007	Gamma Spectrometry
	U-174(11.5-12)	F3D150259008	Gamma Spectrometry

1.2. General Considerations

Validation is a process of determining the suitability of a measurement system for providing useful analytical data. Although the term is frequently used in discussing methodologies, it applies to all aspects of the analytical system and especially to samples, their measurements, and the actual data output. Accordingly, for the samples and analyses addressed herein, this report outlines deviations from the applicable QC criteria outlined in the following documents:

- GTE Operations Support Incorporated. (GTEOSI). 2002. *Soil Remediation Program Work Plan (QAPP: Appendix H), Former Sylvania Electric Products Facility, Hicksville, New York, Site Number V 00089-1,* Revision 2, October 2002.

- United States Department of Energy (USDOE). 1997. *Environmental Measurements Laboratory (EML) Procedures Manual, 28th Edition, Volume 1*. New York, New York.

Deviations from the QA/QC criteria were qualified based on guidance provided in the following documents:

- Science Applications International Corporation (SAIC). 2000. *Laboratory Data Validation Guidelines for Evaluating Radionuclide Analyses*, 143-ARCS-00.08, Revision 06. Oak Ridge, Tennessee.

- USDOE. 1995. *Guidance for Radiochemical Data Validation*, Draft RD4. Gaithersburg, Maryland.

1.3. Analytical Methods

The environmental samples collected for this investigation were submitted to Severn Trent Laboratories, Inc. of Earth City, Missouri for radiochemistry analyses including gamma spectrometry and alpha spectrometry (thorium-228, thorium-230, thorium-232, uranium-234, uranium-235, and uranium-238) using USDOE Methods and laboratory standard operating procedures (SOP). The methods used in this investigation are presented in Table 1-2.

Table 1-2. *Analytical Method References*

Parameter	***Method***	***Reference***
Gamma Spectrometry	Ga-01-R Modified	1
Alpha Spectrometry (Thorium-228, -230, -232 and Uranium-234, -235, -238)	RP-725 and Laboratory SOPs STL-RD-0201, STL-RD-0203, and STL-RC-0240	2, 3, 4, 5

Notes:
1. United States Department of Energy (USDOE). 1997. *Environmental Measurements Laboratory (EML) Procedures Manual (HASL-300)*, 28th Edition, Volume 1. New York, New York.
2. USDOE. 1994. *Group Actinide Screening Using Extraction Chromatography (Eichrom)*, Draft RP725, Pacific Northwest Laboratory, Richland, Washington.
3. STL. 2002. *Daily Operations of an Alpha Spectroscopy System.* STL-RD-0201, Revision No. 3.
4. STL. 2001. *Calibration and Maintenance of an Alpha Spectroscopy System.* STL-RD-0203, Revision No. 1.
5. STL. 2002. *Isotopic Americium, Curium, Plutonium, Thorium and Uranium in Various Matrices by EiChromM® Separation Resins.* STL-RC-0240, Revision No. 2.

The following sections of this document address distinct aspects of the validation process.

Section 2 lists the data QA/QC protocols used to validate the sample data.

Section 3 discusses specific QA/QC deviations and qualifications performed on the sample data.

Section 4 provides data completeness and usability information.

Section 5 presents the Data Usability Summary Report (DUSR) Summary Information.

2. Data Validation Protocols

2.1. Sample Analysis Parameters

The validation of analyses for this project used guidance presented in the QAPP (GTEOSI 2002), the analytical methodology, and the data validation guidelines referenced in Section 1 herein.

The following QA/QC parameters were evaluated for the radiochemistry (gamma spectrometry, alpha spectrometry) analyses (where applicable):

- Holding times and sample preservation;
- Calibration;
- Blank analysis;
- Tracer recovery (alpha spectrometry);
- Laboratory control sample (LCS);
- Laboratory duplicate analysis;
- Field duplicate analysis;
- Radionuclide quantitation and detection evaluation;
- Chemical separation specificity (alpha spectrometry);
- Target radionuclide list identification (gamma spectrometry);
- Tentatively identified radionuclides (gamma spectrometry);
- System performance; and
- Documentation completeness.

2.2. Data Validation Qualifiers

The following guidelines are used regarding the assignment of qualifiers and the use of qualified data:

- QA/QC exceedances which do not result in the qualification of an analyte, or which result in additional qualification of the analyte with the same qualifier, are discussed.

- The use of estimated analytical data for quantitative uses is consistent with the guidance presented in the *USEPA Risk Assessment Guidance for Superfund* (USEPA 1992).

The following qualifiers have been used in this data validation.

"J" The associated numerical value is an estimated quantity, due to a QC or statistical exceedance.

"UJ" The associated non-detect value is an estimated quantity, due to a QC or statistical exceedance.

2.3. Data Usability Summary Report Questions

The DUSR indicates whether or not the data meets site-specific criteria for data quality and use. It was developed by reviewing and evaluating the analytical data packages. During the course of this review the following questions were addressed (where applicable):

1. Is the data package complete as defined under the requirements for the NYSDEC ASP Category B or USEPA CLP deliverables?

2. Have all holding times been met?

Most of the reported sample-specific MDAs were greater than the MDA (0.2 pCi/g) specified in the project QAPP. This is due to the sample size used being less than the theoretical amount of 500 grams, samples being analyzed at dilutions due to high levels of target radionuclides, or that the instrument runs at 30 minutes per sample and the overall number of counts of the sample is not enough to obtain the specified 0.2 pCi/g MDA. No corrective action is taken, but the data user should be made aware that the overall sensitivity of the data may be decreased.

3.2.4. Field Duplicate Analysis

It should be noted that QAPP requirements (GTEOSI 2002) specified that a field duplicate sample be collected at a rate of one sample for every twenty samples (collection rate of 5%). However, field duplicate samples were not collected and were not submitted to STL for alpha spectrometry analysis. No action was taken due to the number of laboratory duplicates analyzed.

3.3. Alpha Spectrometry Analyses

The QA/QC parameters presented in Section 2.1 for radiochemistry were applied to the environmental samples listed in Table 1-1. The following QA/QC parameters were found to meet validation criteria:

- Holding times and sample preservation;
- Calibration;
- Tracer recovery (alpha spectrometry);
- LCS;
- Duplicate analysis;
- Chemical separation specificity;
- System performance; and
- Documentation completeness.

Only those QA/QC parameters not meeting validation criteria are discussed in subsequent sections.

3.3.1. Blank Analysis

The blank results were evaluated using the following statistical approach: if the sample result ± uncertainty was less than five times the associated blank result ± uncertainty, the qualifier "J, p" was applied to the associated sample result. The method blanks displayed positive detections for thorium-230 at 0.23 pCi/g, thorium-232 at 0.019 pCi/g, and uranium-234 at 0.05 pCi/g. The thorium-230 in sample U-163 (2.5-3.0) was flagged "J, p". Since all other associated sample results were either non-detect or greater than five times the amount detected in the blank, no data qualifying action was required. The statistical evaluation of the blank results is summarized in Table 3-2.

Table 3-2. *Blank Evaluation for Thorium/Uranium Analyses.*

Blank ID	*Radionuclide*	*Blank Concentration ± Uncertainty (pCi/g)*	*Affected Samples*	*Action*
F3D230000-135B	Thorium 230	0.23 ± 0.089	U-163 (2.5-3.0)	J, p

Notes:
pCi/g indicates picocuries per gram.
Uncertainty indicates total propagated uncertainty, which includes counting error and non-counting error.

3.3.2. Field Duplicate Analysis

It should be noted that QAPP requirements (GTEOSI 2002) specified that a field duplicate sample be collected at a rate of one sample for every twenty samples (collection rate of 5%). However, field duplicate samples were not collected for alpha spectrometry analysis. Several laboratory duplicates were analyzed. These duplicates were used to fulfill the field duplicate requirement set forth in the QAPP. No validation action was taken.

3.3.3. Radionuclide Quantitation and Detection Limits

Most of the reported MDAs in each sample were greater than the MDA (0.4 pCi/g) specified in the project QAPP. This is due to the sample size used being less than the theoretical amount of 1 gram, samples being analyzed at dilutions due to high levels of target radionuclides, or that the instrument is dependant on the tracer recovery. No corrective action is taken, but the data user should be made aware that the overall sensitivity of the data may be decreased.

4. Summary and Data Usability

This section summarizes the analytical data in terms of its completeness and usability. Data completeness is defined as the percentage of sample results that have been determined to be usable during the data validation process. Overall, 100 percent of the radiochemistry data were determined to be usable for qualitative and quantitative purposes. Those sample results qualified as estimated (J) due to data validation QA/QC exceedances should be considered conditionally usable.

The samples collected from the Site in Hicksville, New York were evaluated based on QA/QC criteria established by methods as listed in Section 1.3, by the data validation guidelines listed in Section 1.2, and by the QAPP (GTEOSI 2002) established for this project. Major deficiencies in the data generation process would have resulted in data being rejected, indicating that the data are considered unusable for either quantitative or qualitative purposes. There were no major anomalies reported from this data set. Minor deficiencies in the data generation process resulted in some sample data being characterized as approximate or estimated. Identification of a data point as approximate indicates uncertainty in the reported concentration of the chemical, but not its assigned identity.

The following paragraphs present the adherence of the data to the precision, accuracy, representativeness, comparability, completeness, and sensitivity (PARCCS) parameters.

Precision is measured through the evaluation of laboratory duplicate samples. For the radiochemistry analyses, none of the data were rejected due to precision non-conformances.

LCS recoveries indicate the accuracy of the data. For the radiochemistry analyses, none of the data were rejected due to accuracy non-conformances.

Holding times, sample preservation, blank analysis, and analyte identification and quantification are indicators of the representativeness of the analytical data. None of the radiochemistry data were rejected due to representativeness non-conformances.

Comparability is not compromised, provided that the analytical methods do not change over time. A major component of comparability is the use of standard reference materials for calibration and QC. These standards are compared to other unknowns to verify their concentrations. Since standard analytical methods and reporting procedures were consistently used by the laboratory, the comparability criteria for the analytical data were met.

Sensitivity is established by reported detection limits that represent measurable concentrations of analytes that can be determined with a designated level of confidence. Sensitivity requirements were not met for the sample data in this project. Several alpha and gamma spectrometry analyses for target nuclides were performed using reduced sample sizes, due to the presence of high levels of target radionuclides. This resulted in elevated MDAs. None of the radiochemistry data were rejected due to the sensitivity non-conformances.

5. Data Usability Summary Report Summary Information

The DUSR was performed to determine whether or not the data meets site-specific criteria for data quality and use. The DUSR is developed by reviewing and evaluating the analytical data package. The following questions were addressed:

1. Is the data package complete as defined under the requirements for the NYSDEC ASP Category B or USEPA CLP deliverables?

The QAPP required that USEPA Level III deliverables be provided by the laboratory for each data package. This requirement was met as it applies to the methods used by the laboratory for sample analysis. The evaluation of the sample data was completed using the information provided in the data packages provided by the laboratory.

2. Have all holding times been met?

The holding times were met for all samples for the radiochemistry analyses.

3. Do all the QC data: blanks, standards, spike recoveries, replicate analyses, and sample data fall within the protocol-required limits and specifications?

QA/QC deviations and qualifications performed on the sample data are discussed in Section 3. No major non-conformances were identified for the radiochemistry data.

4. Have all of the data been generated using established and agreed upon analytical protocols?

The QAPP required that USDOE methods be used in the analysis of samples collected for this sampling event. The laboratory used the required method protocols (with some minor modifications) for gamma analyses, which met data user and client needs. The laboratory used their own SOPs for alpha spectrometry analyses, which are equivalent to the USDOE methods, but with some minor modifications. The modifications are not considered significant enough to jeopardize the usability of the data.

5. Does an evaluation of the raw data confirm the results provided in the data summary sheets and quality control verification forms?

The evaluation of selected raw data confirmed information provided in the data packages.

6. Have the correct data qualifiers been used?

The laboratory applied the correct qualifiers to the sample data. The validation qualifiers were applied as required by validation guidelines as listed in Section 1.

References

GTE Operations Support Incorporated (GTEOSI). 2002. *Soil Remediation Program Work Plan (QAPP: Appendix H), Former Sylvania Electric Products Facility, Hicksville, New York, Site Number V 00089-1,* Revision 2, October 2002.

Science Applications International Corporation (SAIC). 1992. *Laboratory Data Validation Guidelines for Evaluating Radionuclide Analyzes*, 143-ARCS-00.08, Revision 06. Oak Ridge, Tennessee.

United States Department of Energy (USDOE).1997. *Environmental Measurements Laboratory (EML) Procedures Manual,* 28th Edition, Volume 1. New York, New York.

United States Department of Energy (USDOE) 1995. *Guidance for Radiochemical Data Validation*, Draft RD4, Gaithersburg, Maryland.

United States Environmental Protection Agency (USEPA). 1992. USEPA Risk Assessment Guidance for Superfund, Volume I, Human Health Evaluation Manual (Part A), 540/1-891002. Washington D.C.

Soil Data Validation (Metals)
Former Sylvania Electric Products Incorporated Facility
July 29, 2003

Table of Contents

EXECUTIVE SUMMARY II

1. INTRODUCTION 4

1.1. SAMPLE IDENTIFICATION 4
1.2. GENERAL CONSIDERATIONS 4
1.3. ANALYTICAL METHODS 5

2. DATA VALIDATION PROTOCOLS 6

2.1. SAMPLE ANALYSIS PARAMETERS 6
2.2. DATA VALIDATION QUALIFIERS 6
2.3. DATA USABILITY SUMMARY REPORT QUESTIONS 7

3. DATA QUALITY EVALUATION 8

3.1. SUMMARY 8
3.2. TOTAL AND TCLP NICKEL ANALYSIS 8
3.2.1 Initial and Continuing Calibration Blanks 8
3.2.2. Matrix Spike/Matrix Spike Duplicate Analyses 8
3.2.3. Field Duplicate Analyses 8
3.2.4. Equipment Blanks 9

4. SUMMARY AND DATA USABILITY 10

5. DATA USABILITY SUMMARY REPORT SUMMARY INFORMATION 11

REFERENCES 12

List of Tables

Table 1-1 Sample Cross-Reference List

Executive Summary

This report addresses data quality for soils samples collected at the Former Sylvania Electric Products Incorporated Facility (the Site) in Hicksville, New York. Sample collection activities were conducted by URS Corporation (URS) from April 10, 2003 through April 12, 2003.

The soil samples collected were submitted to Severn Trent Laboratories, Inc. of Earth City, Missouri for both chemical and radiochemistry analyses. The chemical (metals) analysis, included herein, was conducted using United States Environmental Protection Agency (USEPA) guidance methods. The analytical data generated for this investigation were evaluated by URS Corporation (URS) using the quality assurance/quality control (QA/QC) criteria established in the methods as guidance and the Site-specific Quality Assurance Project Plan (QAPP). References are as follows:

- GTE Operation Support Incorporated. 2002. *Soil Remediation Program Work Plan, Former Sylvania Electric Products Facility, Revision 2 (QAPP– Appendix H)*, October 2002.
- *Test Methods for Evaluating Solid Waste, Physical/Chemical Methods,* (SW846) USEPA, Final Update IIIA, April 1998;
- *CLP National Functional Guidelines for Inorganic Data Review*, USEPA, EPA 540-R-01-008, July 2002;
- *United States Environmental Protection Agency Region II Evaluation of Metals Data for the CLP 3/90*, USEPA 1992, and
- *Analytical Services Protocol (ASP), New York State Department of Environmental Conservation* (NYSDEC). Guidance documents including Exhibits A, B, C, D, E, F, G, H, and I. (June 2000).

One continuing calibration blank (CCB) contained nickel at 11.8 µg/L. Qualification of associated results was not necessary as the concentration in the method blank was significantly below the concentrations in the soil samples.

The MS/MSD pair displayed percent recoveries for nickel less than the lower control limit (i.e., 75%). Since the amount found in the parent sample was greater than four times the amount used in the spike, no data qualifying action was required.

Overall, 100 percent of the metals data were determined to be usable for qualitative and quantitative purposes. Therefore, the completeness objective of 90 percent, as stated in the QAPP, was met for the metals database.

1. Introduction

1.1. Sample Identification

This report addresses the results of a data quality evaluation for soil samples collected at the Site in Hicksville, New York. Sample collection activities were conducted by URS Corporation (URS) from April 10, 2003 through April 12, 2003.

The sample delivery group (package identification), field identification, laboratory identification and analyses requested were submitted for data validation and are presented in Table 1-1.

Table 1-1: Sample Cross-Reference List

Package Identification	Client ID	Laboratory ID	Analysis Requested
F3D150128	U-170 (11.0-11.5)	F3D150128-002	Nickel & TCLP Nickel
	U-169 (14.5-15.0)	F3D150128-003	Nickel & TCLP Nickel

1.2. General Considerations

Validation is a process of determining the suitability of a measurement system for providing useful analytical data. Although the term is frequently used in discussing methodologies, it applies to all aspects of the analytical system and especially to samples, their measurements, and the actual data output. Accordingly, for the samples and analyses addressed herein, this report summarizes the findings of the review and outlines any deviations from the applicable QC criteria outlined in the following documents:

- GTE Operations Support Incorporated 2002. *Soil Remediation Program Work Plan, (QAPP–Appendix H)*, Former Sylvania Electric Products Facility, Hicksville, New York, Site Number V 00089-1, Revision 2, October 2002;
- O'Brien & Gere Engineers, Inc. 2000. *Supplement to the Approved Work Plan (QAPP – Appendix C), Former Sylvania Electric Products Incorporated Facility, Cantiague Rock Road, Hicksville, New York.* Syracuse, New York;
- *Test Methods for Evaluating Solid Waste, Physical/Chemical Methods,* (SW846) USEPA, Final Update IIIA, April 1998;
- *United States Environmental Protection Agency Region II Evaluation of Metals Data for the CLP 3/90*, USEPA 1992;
- *Analytical Services Protocol (ASP), New York State Department of Environmental Conservation* (NYSDEC). Guidance documents including Exhibits A, B, C, D, E, F, G, H, and I. (June 2000); and
- *CLP National Functional Guidelines for Inorganic Data Review*, EPA 540-R-01-008, July 2002.

1.3. Analytical Methods

The environmental samples collected for this investigation were submitted to Severn Trent Laboratories, Inc. of Earth City, Missouri for metals analyses. The laboratory used the following USEPA guidance methods for the analyses:

- SW846 Method 3050B - Microwave Acid Digestion;
- SW846 Method 1311 TCLP Extraction Procedure; and
- SW846 Method 6010B - Inductively Coupled Plasma (ICP) Spectrometry.

The laboratory assigned a sample delivery group (SDG) number to a group of samples during the sample log-in process. The SDG number is the means by which the laboratory tracks samples and controls QC analyses. Only one SDG composed the soils samples. The SDG number, field identification and laboratory identification for each sample are summarized in Table 1-1.

The following sections of this document address distinct aspects of the validation process.

Section 2 lists the data QA/QC protocols used to validate the sample data.

Section 3 discusses a summary of the findings associated with the validation and the specific QA/QC deviations and qualifications performed on the sample data.

Section 4 provides data completeness and usability information.

Section 5 presents the Data Usability Summary Report (DUSR) Summary Information.

2. Data Validation Protocols

2.1. Sample Analysis Parameters

The validation of analyses for this project used guidance presented in the QAPP (GTEOSI 2002), the analytical methodology, and the data validation guidelines referenced in Section 1.

URS performed a data review of all analytical results to assess data quality. A data review includes an assessment of sample handling protocols, supporting laboratory quality control (QC) parameters, and field QC. The following is a list of specific analytical information evaluated during the validation:

- Data package completeness review – per the NYSDEC ASP Category B or USEPA CLP deliverables requirements;
- Analytical methods performed and test method references;
- Sample condition - review of log-in records for cooler temperature, presence of headspace, chemical preservation, etc.;
- Holding times (comparison of collection, preparation, and analysis dates);
- Analytical results (units, values, significant figures, reporting limits, analyst, percent moisture);
- Sample traceability and comparison to raw data;
- Initial calibration – comparison to laboratory criteria;
- Continuing calibration – comparison to laboratory criteria;
- Laboratory control sample (LCS) results and comparison to laboratory control limits;
- Interference Check Samples (ICS)/Contract Required Detection Limits (CRDL);
- Analyte quantitation, reporting limits and dilutions; and
- Electronic Data Deliverables (EDDs) – comparison to the hardcopy analytical report (a 20% check of the data to confirm that the results in the hardcopy report matched the results in the electronic file).

The analytical reports were reviewed for completeness and the accompanying QC data were reviewed for acceptable performance. In case documentation was incomplete, the laboratory was required to provide the missing information. When QC results indicated poor performance, URS applied data qualifiers to the results to inform the data user of the possible performance problem. These qualifiers are in addition to or a revision of the qualifiers provided by the laboratory. A summary of the data qualifiers used for this review is presented in Section 2.2.

2.2. Data Validation Qualifiers

The following qualifiers have been used by the laboratory for the metals analyses:

"U" Non-detect result at the established laboratory reporting limit (adjusted for percent moisture, if applicable).

"B" Indicates an estimated value or a value below the established reporting limit but above the method detection limit. Note: All "B" qualifiers for the metals analyses were generally revised to "J" to provide consistency between the organics and inorganics databases.

"N" Indicates a result associated with an MS/MSD percent recovery that exceeds laboratory control limits.

"*" Indicates a result associated with an MS/MSD relative percent difference (RPD) that exceeds laboratory control limits.

Laboratory qualifiers defined above remain in the original electronic database. For the final database summary, the qualifiers have been revised or removed during the data validation process to simplify the presentation of the usability of the data. The revised qualifiers may be one of the following:

"U" The chemical was not detected. Value shown is the reporting limit.

"J" Estimated concentration because the result was below the sample reporting limit or quality control criteria were not met.

"UJ" The chemical was not detected at or above the sample reporting limit. However, the reporting limit is approximate and may or may not represent the actual limit of reporting necessary to accurately and precisely measure the chemical in the sample.

The laboratory qualifiers were revised by URS during the data review process to simplify the presentation of data in the final report per the USEPA Region 2 Guidance (USEPA 1992). Generally, all codes used by the laboratory to indicate results associated with quality control/performance problems were replaced in the electronic database with a "J" qualifier. The "J" qualifier indicates estimated data.

2.3. Data Usability Summary Report Questions

The DUSR indicates whether or not the data meets site-specific criteria for data quality and use. It was developed by reviewing and evaluating the analytical data packages. During the course of this review the following questions were addressed (where applicable):

1. Is the data package complete as defined under the requirements for the NYSDEC ASP Category B or USEPA CLP deliverables?

2. Have all holding times been met?

3. Do all the QC data: blanks, calibration standards, calibration verifications, spike recoveries, replicate analyses, laboratory controls and sample data fall within the protocol required limits and specifications?

4. Have all of the data been generated using established and agreed upon analytical protocols?

5. Does an evaluation of the raw data confirm the results provided in the data summary sheets and quality control verification forms?

6. Have the correct data qualifiers been used?

The answers to the questions presented by the DUSR are presented in the following sections of the report and in the DUSR Summary Information Section, Section 5.

3. Data Quality Evaluation

3.1. Summary

This section summarizes the findings from the review of the QA/QC parameters specified in Section 2.1, validation criteria, and which QA/QC parameters did not meet validation criteria. A summary of the individual components of the review are described in the following sections.

3.2. Total and TCLP Nickel Analysis

The QA/QC parameters presented in Section 2.1 were applied to the environmental samples listed in Table 1-1. The following QA/QC parameters were found to meet validation criteria:

- Data package completeness review – per the NYSDEC ASP Category B or USEPA CLP deliverables requirements;
- Analytical methods performed and test method references;
- Sample condition - review of log-in records for cooler temperature, presence of headspace, chemical preservation, etc.;
- Holding times (comparison of collection, preparation, and analysis dates);
- Analytical results (units, values, significant figures, reporting limits, analyst, percent moisture);
- Sample traceability and comparison to raw data;
- Initial calibration – comparison to laboratory criteria;
- Continuing calibration – comparison to laboratory criteria;
- LCS results and comparison to laboratory control limits;
- ICS/ CRDL;
- Analyte quantitation, reporting limits and dilutions; and
- EDDs – comparison to the hardcopy analytical report (a 20% check of the data to confirm that the results in the hardcopy report matched the results in the electronic file).

3.2.1. Initial and Continuing Calibration Blanks

One continuing calibration blank (CCB) contained nickel at 11.8 µg/L. Qualification of associated results was not necessary as the concentration in the method blank was significantly below the concentrations in the soil samples.

3.2.2. Matrix Spike/Matrix Spike Duplicate Analyses

The MS/MSD pair displayed percent recoveries for nickel less than the lower control limit (i.e., 75%). Since the amount found in the parent sample was greater than four times the amount used in the spike, no data qualifying action was required.

3.2.3. Field Duplicate Analyses

It should be noted that QAPP requirements (GTEOSI 2002) specified that a field duplicate sample be collected at a rate of one sample for every twenty samples (collection rate of 5%). However, since only two nickel samples were collected, field duplicate samples were not collected and were not submitted to STL for nickel analysis.

3.2.14. Equipment Blanks

No equipment blanks were submitted for the soils sampling project. No qualification of data is required due to the lack of equipment blank sample results.

4. Summary and Data Usability

This chapter summarizes the analytical data in terms of its completeness and usability. Data completeness is defined as the percentage of sample results that have been determined to be usable during the data validation process. Overall, 100 percent of the metals data were determined to be usable for qualitative and quantitative purposes.

The samples collected from the Site in Hicksville, New York were evaluated based on QA/QC criteria established by methods as listed in Section 1.3, by the data validation guidelines listed in Section 1.2, and by the QAPP (GTEOSI 2002) established for this project. Major deficiencies in the data generation process would have resulted in data being rejected, indicating that the data are considered unusable for either quantitative or qualitative purposes. Minor deficiencies in the data generation process resulted in some sample data being characterized as approximate or estimated. Identification of a data point as approximate indicates uncertainty in the reported concentration of the chemical, but not its assigned identity.

The following paragraphs present the adherence of the data to the precision, sensitivity, accuracy, representativeness, comparability, and completeness (PSARCC) parameters.

Precision is measured through the evaluation of field duplicate samples and laboratory duplicate samples. Since only two nickel samples were collected, field duplicate samples were not collected and laboratory duplicate analysis was not performed for nickel. As a result, precision cannot be assessed for nickel analysis.

LCS recoveries indicate the accuracy of the data. For the metals analyses, none of the data were rejected due to accuracy non-conformances.

Holding times, sample preservation, blank analysis, and analyte quantification are indicators of the representativeness of the analytical data. None of the metals data were rejected due to representativeness non-conformances.

Comparability is not compromised, provided that the analytical methods do not change over time. A major component of comparability is the use of standard reference materials for calibration and QC. These standards are compared to other unknowns to verify their concentrations. Since standard analytical methods and reporting procedures were consistently used by the laboratory, the comparability criteria for the analytical data were met.

Sensitivity is established by reported detection limits that represent measurable concentrations of elements that can be determined with a designated level of confidence. None of the metals data were rejected due to sensitivity non-conformance.

5. Data Usability Summary Report Summary Information

The DUSR was performed to determine whether or not the data meets Site-specific criteria for data quality and use. The DUSR is developed by reviewing and evaluating the analytical data package. The following questions were addressed:

1. Is the data package complete as defined under the requirements for the NYSDEC ASP Category B or USEPA CLP deliverables?

   The QAPP required that USEPA Level III deliverables be provided by the laboratory for each data package. This requirement was met as it applies to the methods used by the laboratory for sample analysis. The evaluation of the sample data was completed using the information provided in the data packages provided by the laboratory.

2. Have all holding times been met?

   The holding times were met for all the metal analyses.

3. Do all the QC data: blanks, standards, spike recoveries, replicate analyses, and sample data fall within the protocol-required limits and specifications?

   The laboratory used the laboratory control limits during the analyses performed for this sampling event. QA/QC deviations and qualifications performed on the sample data are discussed in Chapter 3. Major non-conformances were not detected for the metals data.

4. Have all of the data been generated using established and agreed upon analytical protocols?

   The QAPP required that USEPA guidance methods be used in the analysis of samples collected for this sampling event. The laboratory used the required method protocols for the analyses performed for this sampling event, which met data user and client needs.

5. Does an evaluation of the raw data confirm the results provided in the data summary sheets and quality control verification forms?

   The evaluation of selected raw data confirmed all information provided in the data packages.

6. Have the correct data qualifiers been used?

   The laboratory applied the correct qualifiers to the sample data. The laboratory qualifiers were revised and/or applied as required by validation guidelines listed in Section 1.

References

GTE Operation Support Incorporated. 2002. *Soil Remediation Program Work Plan, Revision 2 (QAPP–Appendix H), Former Sylvania Electric Products Facility, Hicksville, New York, Site Number V 00089-1,* Revision 2, October 2002.

O'Brien & Gere Engineers, Inc. 2000. *Supplement to the Approved Work Plan (QAPP – Appendix C), Former Sylvania Electric Products Incorporated Facility Cantiague Rock Road, Hicksville, New York.* Syracuse, New York.

United States Environmental Protection Agency (USEPA). 1992. *USEPA Risk Assessment Guidance for Superfund, Volume I, Human Health Evaluation Manual (Part A),* 540/1-891002. Washington, D.C.

Test Methods for Evaluating Solid Waste, Physical/Chemical Methods, (SW846) USEPA, Final Update IIIA, April 1998.

CLP National Functional Guidelines for Inorganic Data Review, EPA 540-R-01-008, July 2002

United States Environmental Protection Agency Region II Evaluation of Metals Data for the CLP [Contract Laboratory Program] 3/90, USEPA 1992.

Analytical Services Protocol (ASP), New York State Department of Environmental Conservation (NYSDEC). Guidance documents including Exhibits A, B, C, D, E, F, G, H, and I. (June 2000).

Soil Data Validation (Volatiles)
Former Sylvania Electric Products
July 29, 2003

Table of Contents

EXECUTIVE SUMMARY III

1. INTRODUCTION 1

1.1. SAMPLE IDENTIFICATION 1
1.2. GENERAL CONSIDERATIONS 1
1.3. ANALYTICAL METHODS 2

2. DATA VALIDATION PROTOCOLS 3

2.1. SAMPLE ANALYSIS PARAMETERS 3
2.2. DATA QUALIFIERS 4
2.3. DATA USABILITY SUMMARY REPORT QUESTIONS 4

3. DATA QUALITY EVALUATION 6

3.1. SUMMARY 6
3.2. VOLATILE ORGANIC COMPOUND ANALYSES 6
3.2.1. Sample Condition
3.2.2. Initial Calibration – Reason Code "r" or "c"
3.2.3. Continuing Calibration – Reason Code "c"
3.2.4. Laboratory Method Blanks – Reason Code "z"
3.2.5. Laboratory Control Sample Results – Reason Code "l"
3.2.6. Matrix spike/matrix spike duplicate (MS/MSD) results – Reason Code "m"
3.2.7. Field Duplicate Analyses – Reason Code "f"
3.2.8. Trip Blanks and Equipment Blanks – Reason Code "y" or "x"
3.2.9. System Monitoring Compounds – Reason Code "s"
3.2.10. Compound Identification and Quantitation of Results – Reason Code "q"
3.2.11. Tentatively Identified Compounds (TICs) – Reason Code "t"
3.3. TCLP VOLATILE ORGANIC COMPOUND ANALYSES 11
3.3.1. Initial Calibration – Reason Code "r" or "c"
3.3.2. Laboratory Control Sample Results – Reason Code "l"
3.3.3. System Monitoring Compounds – Reason Code "s"
3.3.4. Compound Identification and Quantitation of Results – Reason Code "q"

4. SUMMARY AND DATA USABILITY 13

5. DATA USABILITY SUMMARY REPORT SUMMARY INFORMATION 15

REFERENCES 16

Executive Summary

This report addresses data quality for soil samples collected at the Former Sylvania Electric Products Incorporated Facility (the Site) in Hicksville, New York. Sample collection activities were conducted by URS Corporation (URS) from April 10, 2003 through April 12, 2003.

The environmental samples collected for this investigation were submitted to Severn Trent Laboratories, Inc. of Earth City, Missouri for volatile organic compound (VOC) analyses using United States Environmental Protection Agency (USEPA) guidance methods. The analytical data generated for this investigation were evaluated by URS using the quality assurance/quality control (QA/QC) criteria established in the methods as guidance and the Site-specific Quality Assurance Project Plan (QAPP). Non-conformances from the QA/QC criteria were qualified based on guidance provided in the following references:

- *Soil Remediation Program Work Plan, Revision 2 (QAPP– Appendix H)*, GTE Operations Support Incorporated. October 2002;
- *Test Methods for Evaluating Solid Waste, Physical/Chemical Methods,* (SW846) USEPA, Final Update IIIA, April 1998;
- *USEPA Contract Laboratory Program (CLP) National Functional Guidelines for Organic Data Review*, EPA 540-R-99-008, October 1999;
- *Analytical Services Protocol (ASP), New York State Department of Environmental Conservation* (NYSDEC). Guidance documents including Exhibits A, B, C, D, E, F, G, H, and I. (June 2000), and
- *United States Environmental Protection Agency Region II Contract Laboratory Program (CLP) Organics Data Review*, SOP No. HW-6, Revision #11 (USEPA 1996a)

Professional judgment was used to qualify results as estimated ("J" or "UJ") in some cases where the overall quality of data was suspect due to commonly accepted or standardized practices employed by the laboratory. Since the guidance documents used as reference for the validation somewhat differ in the type of qualification applied to data, URS applied qualifiers generally as a conservative approach. Method non-conformances included exceedances of the relative percent standard deviation for the initial calibrations, the percent differences of the continuing calibrations, the percent recoveries of the system monitoring compounds, the internal standard values, and matrix spike/matrix spike duplicate percent recoveries. Affected data, however, were not rejected if other supporting quality control data indicated acceptable quality control results.

Additionally, most laboratory method blanks contained low level contamination from recurring laboratory contaminants such as acetone, toluene, and methylene chloride. The presence of these contaminants affected many project samples and qualification of associated results was performed to show the relationship between the laboratory contamination and the uncertainty of the actual project sample result. Similarly, the project trip blanks and field blanks contained low-levels of some of the same contaminants as were seen in the laboratory method blanks. Again, URS qualified the affected data to show the potential impact on the final sample results.

Other quality issues requiring data validation qualification included removal of results from the database that exceeded the laboratory calibration range (i.e., qualified with an "E" by the laboratory), and qualification of all tentatively identified compounds (TICs) as estimated. Results from these data sets are

qualitative only, and not considered usable for quantitative assessments, in particular, risk screening evaluations.

None of the exceedances of method non-conformances were significant enough to jeopardize the usability of the data. The analytical results (with the exception of TIC results) are usable based on the findings listed in this Data Usability Summary Report (DUSR).

Overall, 100 percent of the VOC data retained in the database as final data was determined to be usable for qualitative and quantitative purposes. Those sample results qualified as estimated (J or UJ) due to data validation QA/QC exceedances should be considered conditionally usable. Therefore, the completeness objective of 90 percent, as stated in the QAPP, was met.

1. Introduction

1.1. Sample Identification

This report addresses the results of a data quality evaluation for soil samples collected at the Site in Hicksville, New York. Sample collection activities were conducted by URS from April 10, 2003 through April 12, 2003. The sample delivery group (SDG) or laboratory package number, field identification, and laboratory identification of the samples that were submitted for data validation are presented in Table 1-1.

Table 1-1: Sample Cross-Reference List

Package Identification	Client ID	Laboratory ID	Analysis Requested
F3D120127	U-148 (9-9.5)	F3D120127-001	VOCS & DCBs
	U-150 (4-4.5)	F3D120127-002	VOCS & DCBs
	TB041103	F3D120127-003	VOCS & DCBs
F3D150128	U-168 (16.5-17)	F3D150128-001	VOCs, DCBs, & TCLP VOCs
	U-167 (3-3.5)	F3D150128-004	VOCs, DCBs, & TCLP VOCs

1.2. General Considerations

Validation is a process of determining the suitability of a measurement system for providing useful analytical data. Although the term is frequently used in discussing methodologies, it applies to all aspects of the analytical system and especially to samples, their measurements, and the actual data output. Accordingly, for the samples and analyses addressed herein, this report summarizes the findings of the review and outlines any deviations from the applicable quality control (QC) criteria outlined in the following documents:

- GTE Operations Support Incorporated. 2002. *Soil Remediation Program Work Plan, Revision 2 (QAPP– Appendix H)*, October 2002;
- O'Brien & Gere Engineers, Inc. 2000. *Supplement to the Approved Work Plan (QAPP – Appendix C), Former Sylvania Electric Products Incorporated Facility, Cantiague Rock Road, Hicksville, New York.* Syracuse, New York;
- *Test Methods for Evaluating Solid Waste, Physical/Chemical Methods,* (SW846) USEPA, Final Update IIIA, April 1998;
- *Analytical Services Protocol (ASP), New York State Department of Environmental Conservation* (NYSDEC). Guidance documents including Exhibits A, B, C, D, E, F, G, H, and I. (June 2000);
- *United States Environmental Protection Agency Region II Contract Laboratory Program (CLP) Organics Data Review*, SOP No. HW-6, Revision #11 (USEPA 1996a); and
- *USEPA Contract Laboratory Program (CLP) National Functional Guidelines for Organic Data Review*, EPA 540-R-99-008, October 1999.

1.3. Analytical Methods

The environmental samples collected for this investigation were submitted to Severn Trent Laboratories, Inc. of Earth City, Missouri for volatile organic compound (VOC) analyses and toxicity characteristic leaching procedure (TCLP) VOC analyses. The laboratory used the following United States Environmental Protection Agency (USEPA) guidance methods for the analyses:

- SW846 Method 5030B Purge/Trap Analysis;
- SW846 Method 1311 TCLP Extraction Procedure; and
- SW846 Method 8260B Gas Chromatography/Mass Spectrometry.

The laboratory assigned a SDG number to a group of samples during the sample log-in process. The SDG number is the means by which the laboratory tracks samples and controls QC analyses. A total of two SDGs contained two or more soil samples submitted for analysis. The SDG, field identification and laboratory identification for each sample are summarized in Table 1-1.

The following sections of this document address distinct aspects of the validation process.

Section 2 lists the data QA/QC protocols used to validate the sample data.

Section 3 discusses a summary of the findings associated with the validation and the specific QA/QC deviations and qualifications performed on the sample data.

Section 4 provides data completeness and usability information.

Section 5 presents the Data Usability Summary Report (DUSR) Summary Information.

2. Data Validation Protocols

2.1. Sample Analysis Parameters

The validation of analyses for this project used guidance presented in the Quality Assurance Project Plan (QAPP) (GTEOSI 2002), the analytical methodology, and the data validation guidelines referenced in Section 1.

URS performed a data review of all analytical results to assess data quality. A data review includes an assessment of sample handling protocols, supporting laboratory QC parameters, and field QC. The following is a list of specific analytical information evaluated during the validation:

- Data package completeness review – per the NYSDEC ASP Category B or USEPA CLP deliverables requirements;
- Analytical methods performed and test method references;
- Sample condition - review of log-in records for cooler temperature, presence of headspace, chemical preservation, etc.;
- Holding times (comparison of collection, preparation, and analysis dates);
- Analytical results (units, values, significant figures, reporting limits, analyst, percent moisture);
- Sample traceability and comparison to raw data;
- Instrument tuning;
- Initial calibration – comparison to laboratory criteria;
- Continuing calibration – comparison to laboratory criteria;
- Method blank results and laboratory contamination;
- Laboratory control sample (LCS) results and comparison to laboratory control limits;
- Matrix spike/matrix spike duplicate (MS/MSD) results and comparison to laboratory control limits;
- Field replicate/duplicate results and comparison to data review criteria;
- System Monitoring Compounds and comparison to laboratory control limits;
- Internal Standards and comparison to lab criteria;
- Tentatively Identified Compounds (TICs);
- Field QC sample (e.g., trip blanks, equipment blanks, etc.);
- Reporting limits and Dilutions; and
- Electronic Data Deliverables (EDDs) – comparison to the hardcopy analytical report (a 20% check of the data to confirm that the results in the hardcopy report matched the results in the electronic file).

The analytical reports were reviewed for completeness and the accompanying QC data were reviewed for acceptable performance. If documentation was incomplete, the laboratory was required to provide the missing information. When QC results indicated poor performance, URS applied data qualifiers to the results to inform the data user of the possible performance problem. These qualifiers are in addition to or a revision of the qualifiers provided by the laboratory. A summary of the data qualifiers used for this review is presented in Section 2.2.

2.2. Data Qualifiers

The following qualifiers have been used by the laboratory:

"U" Non-detect result at the established laboratory-reporting limit (adjusted for percent moisture, if applicable).

"B" Associated with a result if the compound was identified in the corresponding method blank.

"J" Indicates an estimated value or a value below the established reporting limit but above the method detection limit.

"E" This flag identifies compounds whose concentrations exceed the calibration range of the instrument for the specific analysis; data qualified with an "E" are qualitative only and not useable for quantitative purposes. All results qualified with an "E" were required to be re-analyzed using an applicable dilution and re-reported.

Laboratory qualifiers defined above, are retained in the final database unless revised during the data validation process to one of the following qualifiers:

"R" The datum is unusable due to serious quality control failures.

"U" The chemical was not detected. Value shown is the reporting limit. or The datum should be considered a non-detect at the value reported due to blank contamination.

"J" Estimated concentration because the result was below the sample reporting limit or quality control criteria were not met.

"UJ" The chemical was not detected at or above the sample-reporting limit. However, the reporting limit is approximate and may or may not represent the actual limit of reporting necessary to accurately and precisely measure the chemical in the sample.

"NJ" The compound is "tentatively identified" and the associated numerical value represents its approximate concentration.

2.3. Data Usability Summary Report Questions

The DUSR indicates whether or not the data meets site-specific criteria for data quality and use. Data quality was determined by reviewing and evaluating the analytical data packages. During the course of this review the following questions were addressed (where applicable):

1. Is the data package complete as defined under the requirements for the NYSDEC ASP Category B or USEPA CLP deliverables?

2. Have all holding times been met?

3. Do all the QC data: blanks, instrument tunings, calibration standards, calibration verifications, surrogate recoveries, spike recoveries, replicate analyses, laboratory controls and sample data fall within the protocol required limits and specifications?

4. Have all of the data been generated using established and agreed upon analytical protocols?

3. Data Quality Evaluation

3.1. Summary

This section summarizes which QA/QC parameters specified in Section 2.1 met validation criteria and which QA/QC parameters did not meet validation criteria. Samples requiring qualification are described in the following sections, and are identified by the description documented on the sample chain-of-custody records.

3.2. Volatile Organic Compound Analyses

The QA/QC parameters presented in Section 2.1 were applied to the environmental samples listed in Table 1-1. The following QA/QC parameters were found to meet validation criteria:

- Data package completeness review – per the NYSDEC ASP Category B or USEPA CLP deliverables requirements;
- Analytical methods performed and test method references;
- Holding times (comparison of collection, preparation, and analysis dates);
- Analytical results (units, values, significant figures, reporting limits, analyst, percent moisture);
- Sample traceability and comparison to raw data;
- Instrument tuning;
- Internal Standards and comparison to lab criteria; and
- EDDs – comparison to the hardcopy analytical report (a 20% check of the data to confirm that the results in the hardcopy report matched the results in the electronic file).

Only those QA/QC parameters not meeting validation criteria are discussed in subsequent sections.

3.2.1. Sample Condition

The trip blank sample vial (TB041103) contained air bubbles greater than 6 millimeters (mm). All associated non-detect results were flagged "R, p" and all positive results were flagged "J, p"; unless those flagged due to method blank, calibration, or laboratory control sample anomalies.

3.2.2. Initial Calibration – Reason Code "r" or "c"

The initial calibrations (ICALs) met data validation criteria (i.e., relative response factors (RRFs) were greater than method criteria for the System Performance Check Compounds (SPCCs), and the relative percent standard deviations (%RSDs) were less than 15% for Calibration Check Compounds (CCCs)). Additionally, for all target compounds, method requirements recommend that RRFs be greater than 0.05 and that compounds be quantitated using the average relative response factor (avgRRF) only if the %RSD is less than 15%. The guidance method recommends that all compounds with a %RSD greater than 15% be quantitated with a calibration curve rather than the avgRRF. The laboratory does not prepare a calibration curve for compounds with a %RSD greater than 15% as recommended within the guidance method. Rather, the laboratory uses an alternate approach to the ICAL evaluation by evaluating the avgRRF (for all compounds calibrated). If their avgRRF is less than 15% (across all compounds) then the laboratory considers this to mean that they have met method criteria for the ICAL. Although method criteria were met, a conservative approach was used for the validation process and all results were qualified as estimated ("J" or "UJ") that were associated with the laboratory ICALs which had a %RSD greater than 15%. It should be noted that results (both detected and non-detected) are potentially biased due to this calibration routine. However, no %RSD values were greater than 50%. Values greater than

50% have the potential to cause significant bias to the data set. Since the %RSD values were outside criteria, but not excessive, the data were qualified as estimated. Table 3-1 shows the samples and compounds qualified as estimated. The final validation qualifier is shown in Table 7 of this Soils Report for each of the compounds listed in Table 3-1.

Table 3-1. *Evaluation of Initial Calibration Results*

Package Identification	*Sample ID**	*Compounds*	*Action*
F3D120127	TB041103	%RSD: Bromomethane (32.0%), Methylene Chloride (20.7%), and acetone (25.0%). ICAL date: 1/15/03	%RSD >15% These results were flagged due to method blank contamination or calibration failures. No further data qualifying action was taken.
F3D120127 & F3D150128	U-148 (9-9.5), U-150 (4-4.5), and U-168 (16.5-17)	%RSD: Vinyl chloride (15.5%), Acetone (36.4%), Methylene Chloride (28.8%), 2-butanone (31.6%), and 4-Methyl-2-pentanone (15.9%). ICAL date: 4/11/03	%RSD >15% UJ, r – non-detect results J, r – positive results above the laboratory reporting limit Except those flagged due to method blank contamination.
F3D150128	U-167 (3-3.5),	%RSD: Chloromethane (19.4%), Acetone (39.7%), Methylene Chloride (15.6%), and 2-butanone (23.5%). ICAL date: 4/16/03	%RSD >15% UJ, r – non-detect results J, r – positive results above the laboratory reporting limit
F3D120127	TB041103	AvgRRF: Acetone (0.0346), Bromomethane (0.04698), and 2-butanone (0.04055). ICAL date: 1/15/03	avgRRF >0.05 R, c – non-detect results J, c – positive results above the laboratory reporting limit Except those flagged due to method blank contamination.

3.2.3. Continuing Calibration – Reason Code "c"

The continuing calibration (CCAL) verification analyses were performed with a 'mid-level standard immediately following the tuning check at the beginning of each 12-hour analytical sequence. The CCAL verification analyses met data validation criteria (i.e., RRFs were <0.05 for the SPCCs, and the percent differences (%Ds) from the avgRRF were < 20% for the CCCs) for all analytical QC batches. For the target compounds, the %Ds were greater than 20% for multiple compounds. Although method criteria were met, as a conservative approach the results associated with a CCAL with an RRF less than 0.05 or an analyte exceeded 20%D were qualified as unusable ("R") or estimated ("J" or "UJ"). The results for Table 3-2 show a summary of the samples and qualified parameters.

Table 3-2. *Evaluation of Continuing Calibration Results*

Package Identification	*Sample ID**	*Compounds*	*Action*
F3D120127	TB041103	RRF: Acetone (0.024) and 2-butanone (0.034). CCAL date: 4/14/03	RRF < 0.05 R, c – all non-detect results J, c – all positive results above the laboratory reporting limit.
F3D150128	U-168 (16.5-17) U-167 (3-3.5)DL	RRF: Acetone (0.042) %D: Acetone (22.2%) CCAL date: 4/16/03 0952	RRF< 0.05 and %D > 20% R, c – all non-detect results Since the acetone result in sample U-167 (3-3.5)DL was not used for data interpretation, no data qualifying action was taken.
F3D120127	TB041103	%D: Methylene chloride (21.0%), Acetone (29.4%), 4-Methyl-2-pentanone (23.5%), 2-Hexanone (21.1%), 1,1,2,2-Tetrachloroethane (34.4%), Bromomethane* (-38.3%), 1,1,1-Trichloroethane* (-21.2%), Carbon tetrachloride* (-23.0%)	%D > 20% J, c – all positive results above the laboratory reporting limit Non-detect results were flagged due to other QC failures, no further data qualifying action was taken.

Notes:
*For bromomethane, 1,1,1-trichloroethane, and carbon tetrachloride, since these results displayed positive bias, indicating an increase in the instrument sensitivity and the associated field sample results were non-detect, no data qualifying action was necessary.

3.2.4. Laboratory Method Blanks – Reason Code "z"

Nearly all laboratory method blanks contained trace levels of one of more of the laboratory contaminants including 1,3-dichlorobenzene, 1,4-dichlorobenzene, acetone, bromomethane, methylene chloride, 2-butanone, and toluene. The corresponding project sample results for the identified contaminants were revised to non-detect results ("U, z" flag) if the associated sample results were less than five times the method blank results for laboratory contaminants in accordance with the QAPP (GTEOSI 2002). Results below the laboratory reporting limit (qualified with a "JB") were revised to the practical quantitation limit (PQL) and qualified as non-detect ("U, z"). Results above the laboratory reporting limit (qualified with a "B") were revised to non-detect at the reported concentration. Nearly all project samples contained one or more of the laboratory method blank contaminants and thus were affected by this qualification practice. A summary of the samples and compounds that were revised for the VOCs is presented in Table 3-3. (Note: Project sample results that were not revised due to laboratory method blank contamination are not shown in this table.)

Table 3-3. *Evaluation of Laboratory Method Blank Results*

Blank Batch Number	Client ID	Compounds	Action
F3D120127 3105152 Analysis date: 4/14/03	U-148 (9-9.5) U-150 (4-4.5)	Acetone (6.2 µg/kg)	"U, z" to indicate non-detect result
		1,3-Dichlorobenzene (0.28 µg/kg) 1,4-Dichlorobenzene (0.39 µg/kg) Methylene chloride (1.9 µg/kg)	"U, z" at the reporting limit to indicate non-detect result
F3D120127 3105160 Analysis date: 4/14/03	TB041103	Acetone (1.8 µg/L)	"U, z" to indicate non-detect result
F3D150128 3106363 Analysis date: 4/16/03	U-167 (3-3.5)	Methylene chloride (2.0 µg/kg) and Acetone (8.0 µg/kg)	"U, z" to indicate non-detect result
	U-167 (3-3.5)	Bromomethane (1.8 µg/kg)	"U, z" at the reporting limit to indicate non-detect result
	U-167 (3-3.5)	Toluene (0.27 µg/kg) and 2-Butanone (2.9 µg/kg)	Not detected in the associated samples. No data qualifying action was taken.
F3D150128 3107167 (medium level) Analysis date: 4/16/03	U-168 (16.5-17)	Methylene chloride (250 µg/kg)	Revise "JB" qualifier to "U, z" to indicate non-detect result
F3D150128 3107167 (medium level) Analysis date: 4/16/03	U-167 (3-3.5)REA	Methylene Chloride	Methylene chloride was not used for data interpretation. No data qualifying action was taken.

3.2.5. Laboratory Control Sample Results – Reason Code "l"

The percent recoveries were within laboratory control limits for almost all QC batches. Where recoveries exceeded laboratory control limits, the associated data were qualified as estimated ("J, l" or "R, l") using the following validation guidance: 1) if the percent recovery was greater than the upper control limit, positive results were qualified as estimated; non-detects were not qualified; 2) if the percent recovery was below the lower control limit, positive results were qualified as estimated ("J, l") and non-detect results were rejected ("R, l"). When a LCS duplicate was performed an evaluation of the precision of the laboratory analysis procedure was made based on the relative percent difference (RPD) calculated for the original and duplicate results. When the RPDs exceeded the laboratory control limits (20%) the associated results were qualified as estimated ("J" or "UJ"). Table 3-4 shows the samples that were qualified as estimated due to LCS percent recoveries exceeding laboratory control limits.

Table 3-4. *Evaluation of Laboratory Control Sample Results*

Package Identification	Client ID	Compound	Action
F3D120127	TB041103	1,2-Dichloropropane (78%) 1,1,2,2-Tetrachloroethane (61%)	"R, l" (low %R)

3.2.6. Matrix spike/matrix spike duplicate (MS/MSD) results – Reason Code "m"

Two separate MS/MSD pairs were analyzed on non-project related samples in SDG F3D120127 and displayed recovery anomalies. Since the parent samples were from non-project related samples, these anomalies were not used to assess the project soil samples. All MS/MSD recoveries and RPDs were in control in the U-148 (9-9.5) MS/MSD pair.

3.2.7. Field Duplicate Analyses – Reason Code "f"

It should be noted that QAPP requirements (GTEOSI 2002) specified that a field duplicate sample be collected at a rate of one sample for every twenty samples (collection rate of 5%). Since 100% of the samples were submitted in duplicate to the on-Site laboratory, field duplicate samples were not collected for submittal to STL for VOCs analysis.

3.2.8. Trip Blanks and Equipment Blanks – Reason Code "y" or "x"

Since one cooler containing the VOC samples was shipped to STL, one trip blank was submitted for this soil sampling event. This trip blank contained trace amount of acetone at 4.1 µg/L, methylene chloride at 0.74 µg/L, toluene at 0.46 µg/L, and isobutanol (a tentatively identified compound) at 6.6 µg/L. Since the acetone result in this trip blank was previously flagged due to method blank contamination and all methylene chloride results in the associated samples were previously flagged due to method blank contamination, no further data qualifying action was taken. All positive toluene results in the associated samples were flagged "U, y" at the reporting limit. Since the isobutanol was not detected in the associated soil samples, no data qualifying action was required. No equipment blank was submitted in accordance with the requirements of the QAPP (GTEOSI 2002). A summary of the samples and compounds that were revised for the VOCs is presented in Table 3-4. (Note: Project sample results that were not revised due to laboratory method blank contamination are not shown in this table.)

Table 3-4. *Evaluation of Trip Blank and Equipment Blanks Results*

Package Identification	*Client ID*	*Compounds*	*Action*
F3D120127	U-148 (9-9.5) U-150 (4-4.5)	Toluene	"U, y" at the reporting limit to indicate non-detect result

3.2.9. System Monitoring Compounds – Reason Code "s"

The percent recoveries for the VOC surrogates were within laboratory control limits for most project samples. The method blank analyzed on 4/17/03 displayed a surrogate percent recovery less than the lower control limit (i.e., 85%) for toluene-d8 at 81%. Since this is a QC sample and surrogate recoveries in the associated samples were in control, no data qualifying action was taken. Sample U-168 (16.5-17) was analyzed at a 200x dilution and the surrogates were not recovered. Because the sample was analyzed at a dilution greater than 10X, no data qualifying action was required.

3.2.10. Compound Identification and Quantitation of Results – Reason Code "q"

The laboratory's evaluations of the gas chromatographs and mass spectra for the identified compounds were acceptable for all project samples.

Many of the samples had detection limits slightly above the data quality objectives (DQOs) due to the correction for percent moisture. Some of the samples were initially analyzed at dilutions or using

medium-level extractions, due to screening information. The affected sample U-168 (16.5-17) had detection limits above the DQOs. Additionally, many project samples contained elevated concentrations of some target compounds that exceeded the calibration range for the VOC analysis. The laboratory reported and qualified these results with an "E" qualifier. These results were flagged as estimate ("J, q") by the reviewer and should not be used for data interpretation. As part of the laboratory's corrective action, the affected samples were reanalyzed using a medium-level extraction to obtain usable results within the established calibration curve range. These results from dilution analysis should be used for data interpretation. The data user should be aware of the presence of these two chemicals in the subject samples. A list of the re-analyzed samples and the affected parameters are listed in Table 3-5.

Table 3-5: Summary of Laboratory Re-Analyses

Package Identification	Client ID	Laboratory ID	Compound Reported From Re-Analysis
F3D150128	U-167 (3-3.5)	F3D150128-004REA	cis-1,2-Dichloroethene

3.2.11. Tentatively Identified Compounds – Reason Code "t"

The laboratory was required to perform a library search for TICs present in the sample and QC matrices for the VOC analyses. The trip blank displayed a TIC identified as isobutanol. This TIC was flagged "NJ, t". Since this TIC was not detected in the associated soil samples, no data qualifying action was required.

3.3. TCLP Volatile Organic Compound Analyses

The QA/QC parameters presented in Section 2.1 were applied to the environmental samples listed in Table 1-1. The following QA/QC parameters were found to meet validation criteria:

- Data package completeness review – per the NYSDEC ASP Category B or USEPA CLP deliverables requirements;
- Analytical methods performed and test method references;
- Sample condition - review of log-in records for cooler temperature, presence of headspace, chemical preservation, etc.;
- Holding times (comparison of collection, preparation, and analysis dates);
- Analytical results (units, values, significant figures, reporting limits, analyst, percent moisture);
- Sample traceability and comparison to raw data;
- Instrument tuning;
- Continuing calibration – comparison to laboratory criteria;
- Method blank results and laboratory contamination;
- MS/MSD results and comparison to laboratory control limits;
- System Monitoring Compounds and comparison to laboratory control limits;
- Internal Standards and comparison to lab criteria;
- Reporting limits and Dilutions; and
- EDDs – comparison to the hardcopy analytical report (a 20% check of the data to confirm that the results in the hardcopy report matched the results in the electronic file).

Only those QA/QC parameters not meeting validation criteria are discussed in subsequent sections.

3.3.1. Initial Calibration – Reason Code "r" or "c"

The initial calibration analyzed on 4/17/03 displayed %RSDs greater than the control limit for bromomethane at 27.2%, acetone at 40.1%, methylene chloride at 18.5%, 2-butanone at 24.9%, trans-1,3-dichloropropane at 19.5%, dibromochloromethane at 18.5%, and bromoform at 20.0%. Since this initial calibration was only referenced for the dilution analysis of U-168 (16.5-17) for tetrachloroethene, no data qualifying action was taken.

3.3.2. Laboratory Control Sample Results – Reason Code "l"

The LCS analyzed on 4/18/03 displayed a percent recovery less than the lower control limit (i.e., 70%) for tetrachloroethene at 58%. The positive tetrachloroethene result in sample U-168 (16.5-17) REA was flagged "J, l".

3.3.3. System Monitoring Compounds – Reason Code "s"

The method blank and LCS analyzed on 4/18/03 displayed surrogate percent recoveries greater than the upper control limit (i.e., 117%) for 4-bromofluorobenzene at 126% and 118%, respectively. The LCS analyzed on 4/18/03 displayed a surrogate percent recovery less than the lower control limit (i.e., 85%) for toluene-d8 at 83%. Since these are QC samples and all surrogate recoveries in soil samples were in control, no data qualifying action was taken.

3.3.4. Compound Identification and Quantitation of Results – Reason Code "q"

The tetrachloroethene result in sample U-168 (16.5-17) exceeded the calibration range. This sample result was flagged "J, q" and should not be used for data interpretation. This sample was re-analyzed at a dilution and the tetrachloroethene result was within calibration range. It is recommended that the diluted tetrachloroethene result be used for data interpretation.

4. Summary and Data Usability

This section summarizes the analytical data in terms of its completeness and usability. Data completeness is defined as the percentage of sample results that have been determined to be usable during the data validation process. Overall, 100 percent of the VOC and TCLP VOC data in soil samples were determined to be usable for qualitative and quantitative purposes. Those sample results qualified as estimated ("J" and "UJ") due to data validation QA/QC exceedances should be considered conditionally usable. The trip blank sample vial (TB041103) contained air bubbles greater than 6 mm. All non-detect results in this trip blank were rejected "R, p"; unless those flagged due to method blank, calibration, or laboratory control sample anomalies. Since the trip blank is a QC sample, there is no impact on soil data quality.

The samples collected from the Site were evaluated based on QA/QC criteria established by methods as listed in Section 1.3, by the data validation guidelines listed in Section 1.2, and by the QAPP (GTEOSI 2002) established for this project. Major deficiencies in the data generation process would have resulted in data being rejected, indicating that the data are considered unusable for either quantitative or qualitative purposes. Minor deficiencies in the data generation process resulted in some sample data being characterized as approximate or estimated. Identification of a data point as approximate indicates uncertainty in the reported concentration or detection limit of the chemical, but not its assigned identity.

The following paragraphs present the adherence of the data to the precision, accuracy, representativeness, comparability, completeness, and sensitivity (PARCCS) parameters.

Precision is measured through the evaluation of field duplicate samples and laboratory duplicate samples. For the VOC and TCLP VOC analyses, no field duplicate samples were analyzed by STL therefore field precision cannot be assessed.

LCS recoveries indicate the accuracy of the data. For the VOC analyses, none of the data in soil samples were rejected due to accuracy non-conformances. The LCS analyzed on 4/14/03 1038 displayed a percent recovery less than the lower control limit (i.e., 80%) for 1,2-dichloropropane at 78% and a percent recovery less than the lower control limit (i.e., 74%) for 1,1,2,2-tetrachloroethane at 61%. These two results in associated trip blank were rejected. Since trip blank is a QC sample, no impact on soil data quality.

Holding times, sample preservation, blank analysis, and analyte identification and quantification are indicators of the representativeness of the analytical data. None of the VOC data in the soil samples were rejected due to representativeness non-conformances. The trip blank sample vial (TB041103) contained air bubbles greater than 6mm. All non-detect results in this trip blank were rejected "R, p"; unless those flagged due to method blank, calibration, or laboratory control sample anomalies. Since the trip blank is a QC sample, there is no impact on soil data quality.

Comparability is not compromised, provided that the analytical methods do not change over time. A major component of comparability is the use of standard reference materials for calibration and QC. These standards are compared to other unknowns to verify their concentrations. Since standard analytical methods and reporting procedures were consistently used by the laboratory, the comparability criteria for the analytical data were met.

Sensitivity is established by reported detection limits that represent measurable concentrations of analytes that can be determined with a designated level of confidence. Sensitivity requirements were not met for

several project samples due to the necessity of analyzing samples using significant dilutions. However, none of the VOC data were rejected due to sensitivity non-conformances.

5. Data Usability Summary Report Summary Information

The DUSR was performed to determine whether or not the data meets Site-specific criteria for data quality and use. The DUSR is developed by reviewing and evaluating the analytical data package. The following questions were addressed:

1. Is the data package complete as defined under the requirements for the NYSDEC ASP Category B or USEPA CLP deliverables?

The QAPP required that USEPA Level III deliverables be provided by the laboratory for each data package. This requirement was met as it applies to the methods used by the laboratory for sample analysis. The evaluation of the sample data was completed using the information provided in the data packages provided by the laboratory.

2. Have all holding times been met?

The holding times were met for the majority of VOC analyses.

3. Do all the QC data: blanks, standards, spike recoveries, replicate analyses, and sample data fall within the protocol-required limits and specifications?

The laboratory used the laboratory control limits during the analyses performed for this sampling event. QA/QC deviations and qualifications performed on the sample data are discussed in Section 3. Major non-conformances were not detected for the VOC data.

4. Have all of the data been generated using established and agreed upon analytical protocols?

The QAPP required that USEPA guidance methods be used in the analysis of samples collected for this sampling event. The laboratory used the required method protocols (with some minor modifications) for the analyses performed for this sampling event, which met data user and client needs.

5. Does an evaluation of the raw data confirm the results provided in the data summary sheets and quality control verification forms?

The evaluation of selected raw data confirmed the information provided in the data package.

6. Have the correct data qualifiers been used?

The laboratory applied the correct qualifiers to the sample data. The validation qualifiers were applied as required by validation guidelines listed in Section 1.

References

GTE Operations Support Incorporated. 2002. *Soil Remediation Program Work Plan, Revision 2 (QAPP–Appendix H)*, October 2002

O'Brien & Gere Engineers, Inc. 2000. *Supplement to the Approved Work Plan (QAPP – Appendix C), Former Sylvania Electric Products Incorporated Facility Cantiague Rock Road, Hicksville, New York.* Syracuse, New York.

United States Environmental Protection Agency (USEPA). 1992. *USEPA Risk Assessment Guidance for Superfund, Volume I, Human Health Evaluation Manual (Part A),* 540/1-891002. Washington D.C.

Test Methods for Evaluating Solid Waste, Physical/Chemical Methods, (SW846) USEPA, Final Update IIIA, April 1998;

USEPA Contract Laboratory Program (CLP) National Functional Guidelines for Organic Data Review, EPA 540-R-99-008, October 1999;

Analytical Services Protocol (ASP), New York State Department of Environmental Conservation (NYSDEC). Guidance documents including Exhibits A, B, C, D, E, F, G, H, and I. (June 2000), and

United States Environmental Protection Agency Region II Contract Laboratory Program (CLP) Organics Data Review, SOP No. HW-6, Revision #11 (USEPA 1996a)

GTE Operations Support Incorporated

Basking Ridge, New Jersey

Former Sylvania Electric Products Incorporated Facility Hicksville, NY Voluntary Cleanup Program Site No. V00089-1

Data Report P102, P104, P110, P112, P113, and P114

January 2008

Report Prepared By:

Malcolm Pirnie, Inc.

17-17 Route 208 North
Fair Lawn, New Jersey 07410
201.797.7400

4563001

MALCOLM PIRNIE



LEGEND

- PROFILE LOCATION - DATA INCLUDED IN PREVIOUS DATA SUBMITTAL
- PROFILE LOCATION
- MONITORING WELL LOCATION

SCALE IN FEET

0 300 600 1200

NOTES

1. AERIAL IMAGE FROM NYS GIS CLEARINGHOUSE HIGH RESOLUTION DIGITAL ORTHOIMAGERY (6-INCH RESOLUTION - 2004).

MALCOLM PIRNIE	GTE - OPERATIONS SUPPORT, INC. HICKSVILLE, NY FORMER SYLVANIA ELECTRIC PRODUCTS FACILITY	PROFILE LOCATIONS COMPLETED AS OF OCTOBER 2007	MALCOLM PIRNIE, INC. JANUARY 2008 FIGURE 1

STONE ENVIRONMENTAL INC

Mobile Laboratory Results Sheet

Stone VOC Data - Groundwater Profiles P-102, P-104, P-110, P-112, P-113, and P-114
GTE Operations Support, Incorporated
Former Sylvania Electric Products Facility
Hicksville, NY

Client:	GTEOSI
Location:	Hicksville, NY
Project ID:	Groundwater Profiling
SEI #:	071867-R
Date Sampled:	02/02/2007-02/21/2007
Date Analyzed:	02/02/2007-02/21/2007
Report Date:	3/8/2007

Matrix: Water

HOLE ID = P-102

VOC DATA, ug/L

Depth	Vinyl Chloride Value	Q	DF	t-Dichloroethene Value	Q	DF	c-Dichloroethene Value	Q	DF	Trichloroethene Value	Q	DF	Tetrachloroethene Value	Q	DF	%SS
75.5	1	U	1	1	U	1	1	U	1	1	U	1	1	U	1	121
85.5	1	U	1	1	U	1	1	U	1	1	U	1	1	U	1	124
95.5	1	U	1	1	U	1	1	U	1	1	U	1	1	U	1	93
105.5	1	U	1	1	U	1	1	U	1	1	U	1	1	U	1	113
115.5	1	U	1	1	U	1	1	U	1	1	U	1	1	U	1	114
138.1	1	U	1	1	U	1	1	U	1	1	U	1	1		1	93
150.5	1	U	1	1	U	1	1	U	1	1	U	1	2		1	121
160.4	1	U	1	1	U	1	1	U	1	1	U	1	1	U	1	96
170.5	1	U	1	1	U	1	1	U	1	1	U	1	1		1	100
180.4	1	U	1	1	U	1	1	U	1	2		1	3		1	96
205.2	1	U	1	1	U	1	1		1	2		1	33		1	89
215.2	1	U	1	1	U	1	5		1	7		1	170		10	88
225.2	1	U	1	1	U	1	1	U	1	2		1	24		1	87
235.2	1	U	1	1	U	1	1	U	1	3		1	35		1	82
245.2	1	U	1	1	U	1	1	U	1	6		1	48		1	98
257.7	1	U	1	1	U	1	2		1	7		1	500		1	94
265.2	1	U	1	1	U	1	13		1	240	J	240	4800		240	93
275.2	1	U	1	1	U	1	9		1	370	J	100	2900		100	90
283.4	1	U	1	1	U	1	4		1	81		1	1200		24	95
309.4	1	U	1	1	U	1	7		1	14		1	1000		24	114
320.3	1	U	1	1	U	1	1	U	1	1	U	1	71		1	107
329.3	1	U	1	1	U	1	1	U	1	1	U	1	80		1	111
340.3	1	U	1	1	U	1	1	U	1	1	U	1	70		1	108
361.8	1	U	1	1	U	1	1	U	1	1	U	1	86		24	108
370.6	1	U	1	1	U	1	1	U	1	1	U	1	19		1	113
381.0	1	U	1	1	U	1	1	U	1	1	U	1	21		1	105
389.9	1	U	1	1	U	1	1	U	1	3		1	83		10	114
422.1	1	U	1	1	U	1	1	U	1	1	U	1	1		1	109
431.9	1	U	1	1	U	1	1	U	1	1	U	1	1	U	1	112
449.5	1	U	1	1	U	1	1	U	1	1	U	1	1	U	1	109
459.8	1	U	1	1	U	1	1	U	1	1	U	1	1	U	1	109
474.3	1	U	1	1	U	1	1	U	1	1	U	1	1	U	1	103

INORGANIC DATA, mg/L

Fe++	Fe, Total	Ammonia	Chloride	Chlorine, Total
0.37	0.69	0.22	82	0.28
0.28	0.56	0.22	35	0.05
0.40	0.80	0.34	67	0.40
0.24	0.39	0.03	16	ND
0.11	0.24	0.03	20	ND
0.52	0.68	2.5	29	ND
0.45	0.50	2.5	19	ND
0.34	1.02	1.6	48	0.12
0.70	2.70	5.9	26	0.92
0.63	0.81	7.2	66	ND
0.23	0.37	2.8	31	ND
0.32	0.36	4.5	51	ND
0.22	0.39	8.8	20	ND
0.36	0.52	4.0	34	0.02
0.47	0.49	6.2	29	ND
0.31	0.44	9.4	35	ND
0.38	0.64	8.00	19	0.10
0.35	0.71	0.70	13	0.13
NA	NA	NA	NA	NA
0.06	0.23	0.17	32	0.02
0.06	0.20	0.30	72	ND
0.04	0.18	0.04	107	0.03
0.04	0.27	0.08	100	0.02
0.06	0.21	0.07	68	0.03
0.03	0.20	0.08	42	0.03
0.02	0.13	0.04	29	0.02
0.02	0.12	0.04	12	ND
0.22	0.80	0.20	47	0.15
0.10	0.37	0.10	4	0.06
0.02	0.18	0.06	3	ND
0.07	0.23	0.29	28	0.02
ND	0.10	0.04	27	ND

Freons, ug/L

Freon 113 Value	Q	DF	Freon 123 Value	Q	DF	Freon 123A Value	Q	DF
1	U	1	1	U	1	1	U	1
1	U	1	1	U	1	1	U	1
1	U	1	1	U	1	1	U	1
1	U	1	1	U	1	1	U	1
1	U	1	1	U	1	1	U	1
1	U	1	1	U	1	1	U	1
1	U	1	1	U	1	1	U	1
1	U	1	1	U	1	1	U	1
1	U	1	1	U	1	1	U	1
1	U	1	1	U	1	1	U	1
1	U	1	1	U	1	1	U	1
1	U	1	1	U	1	1	U	1
1	U	1	1	U	1	1	U	1
1	U	1	1	U	1	1	U	1
1	U	1	1	U	1	1	U	1
3		1	1	U	1	1	U	1
4		1	1	U	1	1	U	1
1	U	1	1	U	1	1	U	1
1	U	1	1	U	1	1	U	1
1	U	1	1	U	1	1	U	1
1	U	1	1	U	1	1	U	1
1	U	1	1	U	1	1	U	1
1	U	1	1	U	1	1	U	1
1	U	1	1	U	1	1	U	1
1	U	1	1	U	1	1	U	1
1	U	1	1	U	1	1	U	1
1	U	1	1	U	1	1	U	1
1	U	1	1	U	1	1	U	1
1	U	1	1	U	1	1	U	1
1	U	1	1	U	1	1	U	1

VOC DATA, ug/L

Depth	1,1-Dichloroethene Value	Q	DF	1,1-Dichloroethane Value	Q	DF	1,1,1-Trichloroethane Value	Q	DF	1,1,1,2-Tetrachloroethane	Q	DF	Carbon Tetrachloride Value	Q	DF	Benzene Value	Q	DF	1,2-Dichloroethane Value	Q	DF	Toluene Value	Q	DF	Chlorobenzene Value	Q	DF	Ethylbenzene Value	Q	DF	m,p-Xylene Value	Q	DF	o-Xylene Value	Q	DF	1,3-Dichlorobenzene Value	Q	DF	1,4-Dichlorobenzene Value	Q	DF	1,2-Dichlorobenzene Value	Q	DF	%SS
75.5	1	U	1	1	U	1	1	U	1	NA			1	U	1	1	U	1	1	U	1	1	U	1	1	U	1	1	U	1	1	U	1	1	U	1	1	U	1	1	U	1	1	U	1	121
85.5	1	U	1	1	U	1	1	U	1	NA			1	U	1	1	U	1	1	U	1	1	U	1	1	U	1	1	U	1	1	U	1	1	U	1	1	U	1	1	U	1	1	U	1	124
95.5	1	U	1	1	U	1	1	U	1	NA			1	U	1	1	U	1	1	U	1	1	U	1	1	U	1	1	U	1	1	U	1	1	U	1	1	U	1	1	U	1	1	U	1	93
105.5	1	U	1	1	U	1	1	U	1	NA			1	U	1	1	U	1	1	U	1	1	U	1	1	U	1	1	U	1	1	U	1	1	U	1	1	U	1	1	U	1	1	U	1	113
115.5	1	U	1	1	U	1	1	U	1	NA			1	U	1	1	U	1	1	U	1	1	U	1	1	U	1	1	U	1	1	U	1	1	U	1	1	U	1	1	U	1	1	U	1	114
138.1	1	U	1	1	U	1	1		1	NA			1	U	1	1	U	1	1	U	1	1	U	1	1	U	1	1	U	1	1	U	1	1	U	1	1	U	1	1	U	1	1	U	1	93
150.5	1	U	1	2		1	2		1	NA			1	U	1	1	U	1	1	U	1	1	U	1	1	U	1	1	U	1	1	U	1	1	U	1	1	U	1	1	U	1	1	U	1	121
160.4	1	U	1	1	U	1	1	U	1	NA			1	U	1	1	U	1	1	U	1	1	U	1	1	U	1	1	U	1	1	U	1	1	U	1	1	U	1	1	U	1	1	U	1	96
170.5	1		1	3		1	4		1	NA			1	U	1	1	U	1	1	U	1	1	U	1	1	U	1	1	U	1	1	U	1	1	U	1	1	U	1	1	U	1	1	U	1	100
180.4	1	U	1	1	U	1	1	U	1	NA			1	U	1	1	U	1	1	U	1	1	U	1	1	U	1	1	U	1	1	U	1	1	U	1	1	U	1	1	U	1	1	U	1	96
205.2	1	U	1	1	U	1	1	U	1	NA			1	U	1	1	U	1	1	U	1	1	U	1	1	U	1	1	U	1	1	U	1	1	U	1	1	U	1	1	U	1	1	U	1	89
215.2	1	U	1	1	U	1	1	U	1	NA			1	U	1	1	U	1	1	U	1	1	U	1	1	U	1	1	U	1	1	U	1	1	U	1	1	U	1	1	U	1	8		1	88
225.2	1		1	1		1	3		1	NA			1	U	1	1	U	1	1	U	1	1	U	1	1	U	1	1	U	1	1	U	1	1	U	1	1	U	1	1	U	1	1	U	1	87
235.2	1	U	1	1	U	1	1	U	1	NA			1	U	1	1	U	1	1	U	1	1	U	1	1	U	1	1	U	1	1	U	1	1	U	1	1	U	1	1	U	1	1	U	1	82
245.2	1	U	1	1	U	1	1	U	1	NA			1	U	1	1	U	1	1	U	1	1	U	1	1	U	1	1	U	1	1	U	1	1	U	1	1	U	1	1	U	1	1	U	1	98
257.7	1	U	1	1	U	1	1	U	1	NA			1	U	1	1	U	1	1	U	1	1	U	1	1	U	1	1	U	1	1	U	1	1	U	1	1	U	1	1	U	1	1	U	1	94
265.2	1	U	1	1	U	1	1	U	1	NA			5		1	1	U	1	1	U	1	1	U	1	1	U	1	1	U	1	1	U	1	1	U	1	1	U	1	1	U	1	7		1	93
275.2	1	U	1	1	U	1	1	U	1	NA			5		1	1	U	1	1	U	1	1	U	1	1	U	1	1	U	1	1	U	1	1	U	1	1	U	1	1	U	1	3		1	90
283.4	1	U	1	1	U	1	1	U	1	NA			1	U	1	1	U	1	1	U	1	1	U	1	1	U	1	1	U	1	1	U	1	1	U	1	1	U	1	1	U	1	1	U	1	95
309.4	1	U	1	1	U	1	1	U	1	1		1	1	U	1	1	U	1	1	U	1	1	U	1	1	U	1	1	U	1	1	U	1	1	U	1	1	U	1	1	U	1	1	U	1	114
320.3	1	U	1	1	U	1	1	U	1	1	U	1	1	U	1	1	U	1	1	U	1	1	U	1	1	U	1	1	U	1	1	U	1	1	U	1	1	U	1	1	U	1	1	U	1	107
329.3	1	U	1	1	U	1	1	U	1	1	U	1	1	U	1	1	U	1	1	U	1	1	U	1	1	U	1	1	U	1	1	U	1	1	U	1	1	U	1	1	U	1	1	U	1	111
340.3	1	U	1	1	U	1	1	U	1	1	U	1	1	U	1	1	U	1	1	U	1	1	U	1	1	U	1	1	U	1	1	U	1	1	U	1	1	U	1	1	U	1	1	U	1	108
361.8	1	U	1	1	U	1	1	U	1	1	U	1	1	U	1	1	U	1	1	U	1	1	U	1	1	U	1	1	U	1	1	U	1	1	U	1	1	U	1	1	U	1	1	U	1	108
370.6	1	U	1	1	U	1	1	U	1	1	U	1	1	U	1	1	U	1	1	U	1	1	U	1	1	U	1	1	U	1	1	U	1	1	U	1	1	U	1	1	U	1	1	U	1	113
381.0	1	U	1	1	U	1	1	U	1	1	U	1	1	U	1	1	U	1	1	U	1	1	U	1	1	U	1	1	U	1	1	U	1	1	U	1	1	U	1	1	U	1	1	U	1	105
389.9	1	U	1	1	U	1	1	U	1	1	U	1	1	U	1	1	U	1	1	U	1	1	U	1	1	U	1	1	U	1	1	U	1	1	U	1	1	U	1	1	U	1	1	U	1	114
422.1	1	U	1	1	U	1	1	U	1	1	U	1	1	U	1	1	U	1	1	U	1	1	U	1	1	U	1	1	U	1	1	U	1	1	U	1	1	U	1	1	U	1	1	U	1	109
431.9	1	U	1	1	U	1	1	U	1	1	U	1	1	U	1	1	U	1	1	U	1	1	U	1	1	U	1	1	U	1	1	U	1	1	U	1	1	U	1	1	U	1	1	U	1	112
449.5	1	U	1	1	U	1	1	U	1	1	U	1	1	U	1	1	U	1	1	U	1	1	U	1	1	U	1	1	U	1	1	U	1	1	U	1	1	U	1	1	U	1	1	U	1	109
459.8	1	U	1	1	U	1	1	U	1	1	U	1	1	U	1	1	U	1	1	U	1	1	U	1	1	U	1	1	U	1	1	U	1	1	U	1	1	U	1	1	U	1	1	U	1	109
474.3	1	U	1	1	U	1	1	U	1	1	U	1	1	U	1	1	U	1	1	U	1	1	U	1	1	U	1	1	U	1	1	U	1	1	U	1	1	U	1	1	U	1	1	U	1	103

Samples with >100 ppb total VOC's cannot be run on a carbozan fiber and will have detection limits of 20 ppb

%SS = Surrogate Recovery

U = Undetected below the specified reporting limit.

J = Estimated value.

ND = Value below detection limit.

NA = Not Analyzed.

STONE ENVIRONMENTAL INC

Mobile Laboratory Results Sheet

Stone VOC Data - Groundwater Profiles P-102, P-104, P-110, P-112, P-113, and P-114
GTE Operations Support, Incorporated
Former Sylvania Electric Products Facility
Hicksville, NY

Client: GTEOSI
Location: Hicksville, NY
Project ID: Groundwater Profiling
SEI #: 071867-R
Date Sampled: 02/28/2007-03/20/2007
Date Analyzed: 02/28/2007-03/20/2007
Report Date: 3/22/2007

Matrix: Water

HOLE ID = P-104	VOC DATA, ug/L														
	Vinyl Chloride			t-Dichloroethene			c-Dichloroethene			Trichloroethene			Tetrachloroethene		% SS
Depth	Value	Q	DF	Value	Q	DF	Value	Q	DF	Value	Q	DF	Value	Q	DF	
75.0	1	U	1	1	U	1	1	U	1	1	U	1	1	U	1	111
85.0	1	U	1	1	U	1	1	U	1	1	U	1	1	U	1	111
93.4	1	U	1	1	U	1	1	U	1	1	U	1	1	U	1	103
105.0	1	U	1	1	U	1	1	U	1	1	U	1	1	U	1	107
112.2	1	U	1	1	U	1	1	U	1	1	U	1	1	U	1	113
147.7	1	U	1	1	U	1	1	U	1	1	U	1	1	U	1	114
155.1	1	U	1	1	U	1	1	U	1	1	U	1	1	U	1	102
163.8	1	U	1	1	U	1	1	U	1	1	U	1	1	U	1	109
173.1	1	U	1	1	U	1	1	U	1	1	U	1	1	U	1	114
184.0	1	U	1	1	U	1	1	U	1	1	U	1	1	U	1	105
195.0	1	U	1	1	U	1	1	U	1	1	U	1	1	U	1	118
205.0	1	U	1	1	U	1	1	U	1	4		1	5		1	108
215.0	1	U	1	1	U	1	1	U	1	1	U	1	3		1	98
224.7	1	U	1	1	U	1	1		1	47		1	530		10	99
235.0	1	U	1	1	U	1	10		1	140		10	560		10	107
245.0	1	U	1	1	U	1	10		1	230		10	1000		10	112
253.7	1	U	1	1	U	1	1	U	1	2		1	11		1	105
267.8	1	U	1	1	U	1	1		1	47		1	39		1	109
291.3	1	U	1	1	U	1	2		1	19		1	30		1	105
313.9	1	U	1	1	U	1	8		1	210		5	530		5	111
320.0	1	U	1	1	U	1	9		1	940		10	900		10	107
330.0	1	U	1	1	U	1	9		1	730		10	720		10	113
340.0	1	U	1	1	U	1	11		1	840		10	1000		10	108
348.7	1	U	1	1	U	1	20		1	89		10	3300		10	113
377.4	1	U	1	1	U	1	11		1	24		1	3100		10	108
385.0	1	U	1	1	U	1	10		1	18		1	2100		10	113
394.7	1	U	1	1	U	1	2		1	3		1	240		10	113
400.0	1	U	1	1	U	1	1	U	1	1		1	95		1	115
411.0	1	U	1	1	U	1	1	U	1	1	U	1	39		1	112
419.6	1	U	1	1	U	1	1	U	1	1	U	1	63		10	113
427.9	1	U	1	1	U	1	1	U	1	1	U	1	21		1	116
441.1	1	U	1	1	U	1	1	U	1	1	U	1	12		1	120
450.0	1	U	1	1	U	1	1	U	1	1	U	1	15		1	117
461.7	1	U	1	1	U	1	1	U	1	1	U	1	7		1	112
471.0	1	U	1	1	U	1	1	U	1	1	U	1	4		1	103
482.4	1	U	1	1	U	1	1	U	1	1	U	1	1		1	121
489.4	1	U	1	1	U	1	1	U	1	1	U	1	1	U	1	120

INORGANIC DATA, mg/L				
Fe**	Fe, Total	Ammonia	Chloride	Chlorine, Total
ND	0.32	0.06	113	ND
NA	NA	NA	NA	NA
0.06	0.43	0.28	48	0.04
ND	0.18	ND	38	ND
0.05	0.35	0.18	102	0.03
ND	0.12	0.02	67	ND
ND	0.21	0.02	79	ND
ND	0.19	ND	43	ND
0.04	0.28	0.18	45	0.02
0.11	0.43	0.21	42	0.05
0.12	0.56	0.26	48	0.07
0.23	1.32	0.90	49	0.24
0.15	0.39	0.24	44	0.02
0.36	0.41	0.03	40	ND
0.15	1.04	0.44	28	0.04
0.05	1.90	0.40	14	0.12
0.41	0.51	0.07	12	ND
0.03	0.14	0.07	22	ND
0.46	25.70	4.9	10	0.68
0.10	0.35	0.19	ND	ND
0.04	0.15	0.14	15	ND
0.09	0.20	0.02	14	ND
0.08	0.14	0.04	16	ND
0.07	0.16	0.09	16	0.03
ND	0.35	0.11	32	0.03
0.03	0.09	0.11	47	ND
0.05	0.17	0.19	75	0.05
ND	0.10	0.04	39	ND
0.06	0.11	0.06	19	ND
ND	0.27	0.04	34	0.02
0.09	0.21	0.12	39	0.08
0.10	0.22	0.17	35	0.09
0.04	0.06	0.13	26	0.10
ND	ND	0.03	ND	ND
ND	0.09	0.06	ND	0.02
0.07	0.46	0.04	ND	0.05
ND	ND	0.02	ND	0.03

Freons, ug/L								
Freon 113			Freon 123			Freon 123A		
Value	Q	DF	Value	Q	DF	Value	Q	DF
1	U	1	1	U	1	1	U	1
1	U	1	1	U	1	1	U	1
1	U	1	1	U	1	1	U	1
1	U	1	1	U	1	1	U	1
1	U	1	1	U	1	1	U	1
1	U	1	1	U	1	1	U	1
1	U	1	1	U	1	1	U	1
1	U	1	1	U	1	1	U	1
1	U	1	1	U	1	1	U	1
1	U	1	1	U	1	1	U	1
1	U	1	1	U	1	1	U	1
1	U	1	1	U	1	1	U	1
1	U	1	1	U	1	1	U	1
1	U	1	1	U	1	1	U	1
1		1	1	U	1	1	U	1
1	U	1	1	U	1	1	U	1
1	U	1	1	U	1	1	U	1
1	U	1	1	U	1	1	U	1
1	U	1	1	U	1	1	U	1
1	U	1	1	U	1	1	U	1
7		1	1	U	1	1	U	1
3		1	1	U	1	1	U	1
3		1	1	U	1	1	U	1
1	U	1	1	U	1	1	U	1
1	U	1	1	U	1	1	U	1
1	U	1	1	U	1	1	U	1
1	U	1	1	U	1	1	U	1
1	U	1	1	U	1	1	U	1
1	U	1	1	U	1	1	U	1
1	U	1	1	U	1	1	U	1
1	U	1	1	U	1	1	U	1
1	U	1	1	U	1	1	U	1
1	U	1	1	U	1	1	U	1
1	U	1	1	U	1	1	U	1
1	U	1	1	U	1	1	U	1
1	U	1	1	U	1	1	U	1
1	U	1	1	U	1	1	U	1

VOC DATA, ug/L

	1,1-Dichloroethane			1,1-Dichloroethane			1,1,1-Trichloroethane			1,1,1,2-Tetrachloroethane			Carbon Tetrachloride		
Depth	Value	Q	DF	Value	Q	DF	Value	Q	DF		Q	DF	Value	Q	DF
75.0	1	U	1	1	U	1	1	U	1	1	U	1	1	U	1
85.0	1	U	1	1	U	1	1	U	1	1	U	1	1	U	1
93.4	1	U	1	1	U	1	1	U	1	1	U	1	1	U	1
105.0	1	U	1	1	U	1	1	U	1	1	U	1	1	U	1
112.2	1	U	1	1	U	1	1	U	1	1	U	1	1	U	1
147.7	1	U	1	1	U	1	1	U	1	1	U	1	1	U	1
155.1	1	U	1	1	U	1	1	U	1	1	U	1	1	U	1
163.8	1	U	1	1	U	1	1	U	1	1	U	1	1	U	1
173.1	1	U	1	1	U	1	1	U	1	1	U	1	1	U	1
184.0	1	U	1	1	U	1	1	U	1	1	U	1	1	U	1
195.0	1	U	1	1	U	1	1	U	1	1	U	1	1	U	1
205.0	1	U	1	1	U	1	1	U	1	1	U	1	1	U	1
215.0	1	U	1	1	U	1	1	U	1	1	U	1	1	U	1
224.7	1	U	1	1	U	1	1	U	1	1	U	1	1	U	1
235.0	1		1	1	U	1	1		1	1	U	1	1	U	1
245.0	1	U	1	1	U	1	1	U	1	1		1	6		1
253.7	1	U	1	1	U	1	1	U	1	1	U	1	1	U	1
267.8	1	U	1	1	U	1	1		1	1	U	1	1		1
291.3	1	U	1	1	U	1	1	U	1	1	U	1	2		1
313.9	1	U	1	1	U	1	1	U	1	1	U	1	7		1
320.0	3		1	1	U	1	2		1	1	U	1	12		1
330.0	1		1	1	U	1	1	U	1	1		1	10		1
340.0	2		1	1	U	1	1		1	1		1	11		1
348.7	1	U	1	1	U	1	1	U	1	4		1	3		1
377.4	1	U	1	1	U	1	1	U	1	2		1	2		1
385.0	1	U	1	1	U	1	1	U	1	2		1	2		1
394.7	1	U	1	1	U	1	1	U	1	1	U	1	1	U	1
400.0	1	U	1	1	U	1	1	U	1	1	U	1	1	U	1
411.0	1	U	1	1	U	1	1	U	1	1	U	1	1	U	1
419.6	1	U	1	1	U	1	1	U	1	1	U	1	1	U	1
427.9	1	U	1	1	U	1	1	U	1	1	U	1	1	U	1
441.1	1	U	1	1	U	1	1	U	1	1	U	1	1	U	1
450.0	1	U	1	1	U	1	1	U	1	1	U	1	1	U	1
461.7	1	U	1	1	U	1	1	U	1	1	U	1	1	U	1
471.0	1	U	1	1	U	1	1	U	1	1	U	1	1	U	1
482.4	1	U	1	1	U	1	1	U	1	1	U	1	1	U	1
489.4	1	U	1	1	U	1	1	U	1	1	U	1	1	U	1

	Benzene			1,2-Dichlorothane			Toluene			Chlorobenzene			Ethylbenzene		
Depth	Value	Q	DF	Value	Q	DF	Value	Q	DF	Value	Q	DF	Value	Q	DF
75.0	1	U	1	1	U	1	2		1	1	U	1	1	U	1
85.0	1	U	1	1	U	1	1	U	1	1	U	1	1	U	1
93.4	1	U	1	1	U	1	1	U	1	1	U	1	1	U	1
105.0	1	U	1	1	U	1	1	U	1	1	U	1	1	U	1
112.2	1	U	1	1	U	1	1	U	1	1	U	1	1	U	1
147.7	1	U	1	1	U	1	1	U	1	1	U	1	1	U	1
155.1	1	U	1	1	U	1	1	U	1	1	U	1	1	U	1
163.8	1	U	1	1	U	1	1	U	1	1	U	1	1	U	1
173.1	1	U	1	1	U	1	1	U	1	1	U	1	1	U	1
184.0	1	U	1	1	U	1	1	U	1	1	U	1	1	U	1
195.0	1	U	1	1	U	1	1	U	1	1	U	1	1	U	1
205.0	1	U	1	1	U	1	1	U	1	1	U	1	1	U	1
215.0	1	U	1	1	U	1	1	U	1	1	U	1	1	U	1
224.7	1	U	1	1	U	1	1	U	1	1	U	1	1	U	1
235.0	1	U	1	1	U	1	1	U	1	1	U	1	1	U	1
245.0	1	U	1	1	U	1	1	U	1	1	U	1	1	U	1
253.7	1	U	1	1	U	1	1	U	1	1	U	1	1	U	1
267.8	1	U	1	1	U	1	1	U	1	1	U	1	1	U	1
291.3	1	U	1	1	U	1	1	U	1	1	U	1	1	U	1
313.9	1	U	1	1	U	1	1	U	1	1	U	1	1	U	1
320.0	1	U	1	1	U	1	1	U	1	1	U	1	1	U	1
330.0	1	U	1	1	U	1	1	U	1	1	U	1	1	U	1
340.0	1	U	1	1	U	1	1	U	1	1	U	1	1	U	1
348.7	1	U	1	1	U	1	1	U	1	1	U	1	1	U	1
377.4	1	U	1	1	U	1	1	U	1	1	U	1	1	U	1
385.0	1	U	1	1	U	1	1	U	1	1	U	1	1	U	1
394.7	1	U	1	1	U	1	1	U	1	1	U	1	1	U	1
400.0	1	U	1	1	U	1	1	U	1	1	U	1	1	U	1
411.0	1	U	1	1	U	1	1	U	1	1	U	1	1	U	1
419.6	1	U	1	1	U	1	1	U	1	1	U	1	1	U	1
427.9	1	U	1	1	U	1	1		1	1	U	1	1	U	1
441.1	1	U	1	1	U	1	1	U	1	1	U	1	1	U	1
450.0	1	U	1	1	U	1	1	U	1	1	U	1	1	U	1
461.7	1	U	1	1	U	1	1	U	1	1	U	1	1	U	1
471.0	1	U	1	1	U	1	1	U	1	1	U	1	1	U	1
482.4	1	U	1	1	U	1	1	U	1	1	U	1	1	U	1
489.4	1	U	1	1	U	1	1	U	1	1	U	1	1	U	1

	m,p-Xylene			o-Xylene			1,3-Dichlorobenzene			1,4-Dichlorobenzene			1,2-Dichlorobenzene			%SS
Depth	Value	Q	DF	Value	Q	DF	Value	Q	DF	Value	Q	DF	Value	Q	DF	
75.0	1	U	1	1	U	1	1	U	1	1	U	1	1	U	1	111
85.0	1	U	1	1	U	1	1	U	1	1	U	1	1	U	1	111
93.4	1	U	1	1	U	1	1	U	1	1	U	1	1	U	1	103
105.0	1	U	1	1	U	1	1	U	1	1	U	1	1	U	1	107
112.2	1	U	1	1	U	1	1	U	1	1	U	1	1	U	1	113
147.7	1	U	1	1	U	1	1	U	1	1	U	1	1	U	1	114
155.1	1	U	1	1	U	1	1	U	1	1	U	1	1	U	1	102
163.8	1	U	1	1	U	1	1	U	1	1	U	1	1	U	1	109
173.1	1	U	1	1	U	1	1	U	1	1	U	1	1	U	1	114
184.0	1	U	1	1	U	1	1	U	1	1	U	1	1	U	1	105
195.0	1	U	1	1	U	1	1	U	1	1	U	1	1	U	1	118
205.0	1	U	1	1	U	1	1	U	1	1	U	1	1	U	1	108
215.0	1	U	1	1	U	1	1	U	1	1	U	1	1	U	1	98
224.7	1	U	1	1	U	1	1	U	1	1	U	1	1	U	1	99
235.0	1	U	1	1	U	1	1	U	1	1	U	1	1	U	1	107
245.0	1	U	1	1	U	1	1	U	1	1	U	1	1	U	1	112
253.7	1	U	1	1	U	1	1	U	1	1	U	1	1	U	1	105
267.8	1	U	1	1	U	1	1	U	1	1	U	1	1	U	1	109
291.3	1	U	1	1	U	1	1	U	1	1	U	1	1	U	1	105
313.9	1	U	1	1	U	1	1	U	1	1	U	1	1	U	1	111
320.0	1	U	1	1	U	1	1	U	1	1	U	1	1	U	1	107
330.0	1	U	1	1	U	1	1	U	1	1	U	1	1	U	1	113
340.0	1	U	1	1	U	1	1	U	1	1	U	1	1	U	1	108
348.7	1	U	1	1	U	1	1	U	1	1	U	1	1	U	1	113
377.4	1	U	1	1	U	1	1	U	1	1	U	1	1	U	1	108
385.0	1	U	1	1	U	1	1	U	1	1	U	1	1	U	1	113
394.7	1	U	1	1	U	1	1	U	1	1	U	1	1	U	1	113
400.0	1	U	1	1	U	1	1	U	1	1	U	1	1	U	1	115
411.0	1	U	1	1	U	1	1	U	1	1	U	1	1	U	1	112
419.6	1	U	1	1	U	1	1	U	1	1	U	1	1	U	1	113
427.9	1	U	1	1	U	1	1	U	1	1	U	1	1	U	1	116
441.1	1	U	1	1	U	1	1	U	1	1	U	1	1	U	1	120
450.0	1	U	1	1	U	1	1	U	1	1	U	1	1	U	1	117
461.7	1	U	1	1	U	1	1	U	1	1	U	1	1	U	1	112
471.0	1	U		1	U	1	1	U	1	1	U	1	1	U	1	103
482.4	1	U		1	U	1	1	U	1	1	U	1	1	U	1	121
489.4	1	U		1	U	1	1	U	1	1	U	1	1	U	1	120

Samples with >100 ppb total VOC's cannot be run on a carboxen fiber and will have detection limits of 20 ppb
%SS = Surrogate Recovery
U = Undetected below the specified reporting limit.
ND = Value below detection limit.
NA = Not Analyzed.

STONE ENVIRONMENTAL INC

Mobile Laboratory Results Sheet

Stone VOC Data - Groundwater Profiles P-102, P-104, P-110, P-112, P-113, and P-114
GTE Operations Support, Incorporated
Former Sylvania Electric Products Facility
Hicksville, NY

Client:	GTEOSI
Location:	Hicksville, NY
Project ID:	Groundwater Profiling
SEI #:	071867-R
Date Sampled:	6/14/2007-7/03/2007
Date Analyzed:	6/14/2007-7/03/2008
Report Date:	7/10/2007

Matrix: Water

HOLE ID = P-110

VOC DATA, ug/L

Depth	Vinyl Chloride Value	Q	DF	t-Dichloroethene Value	Q	DF	c-Dichloroethene Value	Q	DF	Trichloroethene Value	Q	DF	Tetrachloroethene Value	Q	DF	% SS
71.3	1	U	1	1	U	1	1	U	1	1	U	1	1	U	1	108
80.2	1	U	1	1	U	1	1	U	1	1	U	1	1	U	1	106
91.0	1	U	1	1	U	1	1	U	1	1	U	1	1	U	1	109
99.7	1	U	1	1	U	1	1	U	1	1	U	1	1	U	1	110
108.6	1	U	1	1	U	1	1	U	1	1	U	1	1	U	1	111
119.7	1	U	1	1	U	1	1	U	1	1	U	1	1	U	1	112
142.6	1	U	1	1	U	1	1	U	1	1	U	1	1	U	1	102
150.2	1	U	1	1	U	1	1	U	1	1	U	1	1	U	1	107
160.2	1	U	1	1	U	1	1	U	1	1	U	1	1	U	1	105
170.2	1	U	1	1	U	1	1	U	1	1	U	1	1	U	1	108
180.2	1	U	1	1	U	1	1	U	1	1	U	1	1	U	1	107
190.2	1	U	1	1	U	1	1		1	1	U	1	2		1	108
199.9	1	U	1	1	U	1	1	U	1	1	U	1	1	U	1	108
209.6	1	U	1	1	U	1	1	U	1	1	U	1	1	U	1	106
221.8	1	U	1	1	U	1	1	U	1	1	U	1	1	U	1	110
229.7	1	U	1	1	U	1	1	U	1	1	U	1	1	U	1	109
239.8	1	U	1	1	U	1	1	U	1	1		1	1	U	1	109
249.2	1	U	1	1	U	1	1	U	1	2		1	1	U	1	111
260.2	1	U	1	1	U	1	1	U	1	4		1	1	U	1	119
269.8	1	U	1	1	U	1	1	U	1	13		1	1		1	111
281.7	1	U	1	1	U	1	1	U	1	24		1	1		1	103
290.2	1	U	1	1	U	1	1	U	1	20		1	1		1	103
311.3	1	U	1	1	U	1	1	U	1	1	U	1	1	U	1	107
320.2	1	U	1	1	U	1	1	U	1	1	U	1	1	U	1	107
329.2	1	U	1	1	U	1	1	U	1	12		1	2		1	107
338.8	1	U	1	1	U	1	4		1	120		10	6		1	109
350.2	1	U	1	1	U	1	19		1	400		100	26		1	111
359.4	1	U	1	1	U	1	6		1	150		1	22		1	107
391.1	1	U	1	1	U	1	1	U	1	80		1	61		1	103
400.0	1	U	1	1	U	1	3		1	220		1	62		1	100
408.5	1	U	1	1	U	1	1	U	1	100		1	80		1	103
421.2	1	U	1	1	U	1	3		1	13		1	360		1	106
429.4	1	U	1	1	U	1	4		1	21		1	480		24	99
439.3	1	U	1	1	U	1	13		1	28		1	2100		48	101
452.2	1	U	1	1	U	1	3		1	10		1	120		1	102
460.2	1	U	1	1	U	1	2		1	12		1	57		1	107
470.1	1	U	1	1	U	1	1		1	15		1	36		1	100
481.7	1	U	1	1	U	1	1	U	1	3		1	26		1	105
489.5	1	U	1	1	U	1	1	U	1	2		1	6		1	101
499.5	1	U	1	1	U	1	1	U	1	2		1	3		1	105
513.4	1	U	1	1	U	1	1	U	1	1	U	1	1	U	1	105

INORGANIC DATA, mg/L

Fe^{2+}	Fe, Total	Ammonia	Chloride	Chlorine, Total
0.22	0.48	0.13	26	0.05
0.24	0.34	0.09	24	ND
0.09	0.29	0.02	37	ND
0.07	0.30	0.02	36	ND
0.21	0.33	0.90	19	ND
0.41	0.94	1.30	33	0.05
0.43	0.54	0.11	29	0.10
0.40	0.42	0.08	35	ND
0.24	0.26	0.12	35	ND
0.13	0.81	0.12	24	0.04
0.24	0.64	0.19	28	0.28
0.32	0.56	0.28	28	0.06
0.30	0.71	0.20	40	0.07
0.62	1.20	0.40	42	0.19
0.51	1.25	ND	39	1.14
0.71	2.12	0.60	40	0.03
0.29	0.45	0.12	36	ND
0.43	0.61	0.21	36	0.03
0.55	0.82	0.22	22	0.07
0.27	0.54	0.17	20	0.04
0.26	0.39	0.15	20	ND
0.15	0.34	0.07	21	ND
0.28	0.63	0.22	20	0.04
0.43	0.74	0.31	27	0.11
0.32	0.45	0.32	18	0.08
0.19	0.43	0.20	18	0.12
0.15	0.21	0.15	17	0.03
0.14	0.35	0.21	20	0.05
0.04	0.04	0.07	13	ND
0.05	0.48	0.08	17	ND
ND	0.04	0.07	18	ND
0.03	0.08	0.03	23	ND
ND	0.04	0.03	16	ND
0.05	0.12	0.08	18	ND
ND	0.06	0.04	11	0.02
0.23	0.51	0.19	ND	0.32
ND	0.05	0.02	ND	ND
0.19	0.40	0.30	14	0.14
0.19	0.77	0.09	29	0.04
0.32	0.62	0.40	13	0.09
0.15	0.36	0.08	ND	0.20

Freons

Freon 113 Value	Q	DF	Freon 123 Value	Q	DF	Freon 123A Value	Q	DF
1	U	1	1	U	1	1	U	1
1	U	1	1	U	1	1	U	1
1	U	1	1	U	1	1	U	1
1	U	1	1	U	1	1	U	1
1	U	1	1	U	1	1	U	1
1	U	1	1	U	1	1	U	1
1	U	1	1	U	1	1	U	1
1	U	1	1	U	1	1	U	1
1	U	1	1	U	1	1	U	1
1	U	1	1	U	1	1	U	1
1	U	1	1	U	1	1	U	1
1	U	1	1	U	1	1	U	1
1	U	1	1	U	1	1	U	1
1	U	1	1	U	1	1	U	1
1	U	1	1	U	1	1	U	1
1	U	1	1	U	1	1	U	1
1	U	1	1	U	1	1	U	1
1	U	1	1	U	1	1	U	1
1	U	1	1	U	1	1	U	1
1	U	1	1	U	1	1	U	1
1	U	1	1	U	1	1	U	1
1	U	1	1	U	1	1	U	1
1	U	1	1	U	1	1	U	1
1	U	1	1	U	1	1	U	1
1	U	1	1	U	1	1	U	1
2		1	1	U	1	1	U	1
6		1	1	U	1	1	U	1
3		1	1	U	1	1	U	1
1	U	1	1	U	1	1	U	1
4		1	1	U	1	1	U	1
1	U	1	1	U	1	1	U	1
1	U	1	1	U	1	1	U	1
1	U	1	1	U	1	1	U	1
1	U	1	1	U	1	1	U	1
1	U	1	1	U	1	1	U	1
1	U	1	1	U	1	1	U	1
1	U	1	1	U	1	1	U	1
1	U	1	1	U	1	1	U	1
1	U	1	1	U	1	1	U	1
1	U	1	1	U	1	1	U	1
1	U	1	1	U	1	1	U	1

VOC DATA, ug/L

Depth	1,1-Dichloroethene Value	Q	DF	1,1-Dichloroethane Value	Q	DF	1,1,1-Trichloroethane Value	Q	DF	1,1,1,2-Tetrachloroethane Value	Q	DF	Carbon Tetrachloride Value	Q	DF	Benzene Value	Q	DF
71.3	1	U	1	1	U	1	1	U	1	1	U	1	1	U	1	1	U	1
80.2	1	U	1	1	U	1	1	U	1	1	U	1	1	U	1	1	U	1
91.0	1	U	1	1	U	1	1	U	1	1	U	1	1	U	1	1	U	1
99.7	1	U	1	1	U	1	1	U	1	1	U	1	1	U	1	1	U	1
108.6	1	U	1	1	U	1	1	U	1	1	U	1	1	U	1	1	U	1
119.7	1	U	1	1	U	1	1	U	1	1	U	1	1	U	1	1	U	1
142.6	1	U	1	1	U	1	1	U	1	1	U	1	1	U	1	1	U	1
150.2	1	U	1	1	U	1	1	U	1	1	U	1	1	U	1	1	U	1
160.2	1	U	1	1	U	1	1	U	1	1	U	1	1	U	1	1	U	1
170.2	1	U	1	1	U	1	1	U	1	1	U	1	1	U	1	1	U	1
180.2	1	U	1	1	U	1	1	U	1	1	U	1	1	U	1	1	U	1
190.2	1	U	1	1	U	1	1	U	1	1	U	1	1	U	1	1	U	1
199.9	1	U	1	1	U	1	1	U	1	1	U	1	1	U	1	1	U	1
209.6	1	U	1	1	U	1	1	U	1	1	U	1	1	U	1	1	U	1
221.8	1	U	1	1	U	1	1	U	1	1	U	1	1	U	1	1	U	1
229.7	1	U	1	1	U	1	1	U	1	1	U	1	1	U	1	1	U	1
239.8	1	U	1	1	U	1	1	U	1	1	U	1	1	U	1	1	U	1
249.2	1	U	1	1	U	1	1	U	1	1	U	1	1	U	1	1	U	1
260.2	1	U	1	1	U	1	1	U	1	1	U	1	1	U	1	1	U	1
269.8	1	U	1	1	U	1	1	U	1	1	U	1	1	U	1	1	U	1
281.7	1		1	1	U	1	1	U	1	1	U	1	1	U	1	1	U	1
290.2	1		1	1	U	1	1	U	1	1	U	1	1	U	1	1	U	1
311.3	1	U	1	1	U	1	1	U	1	1	U	1	1	U	1	1	U	1
320.2	1	U	1	1	U	1	1	U	1	1	U	1	1	U	1	1	U	1
329.2	1	U	1	1	U	1	1	U	1	1	U	1	2		1	1	U	1
338.8	4		1	1	U	1	3		1	1	U	1	4		1	1	U	1
350.2	11		1	2		1	7		1	1	U	1	8		1	1	U	1
359.4	7		1	1	U	1	6		1	1	U	1	9		1	1	U	1
391.1	17		1	1	U	1	11		1	1	U	1	18		1	1	U	1
400.0	16		1	1	U	1	10		1	1	U	1	14		1	1	U	1
408.5	32		1	1	U	1	24		1	1	U	1	31		1	1	U	1
421.2	1	U	1	1	U	1	1	U	1	1	U	1	2		1	1	U	1
429.4	1	U	1	1	U	1	1	U	1	1	U	1	4		1	1	U	1
439.3	1	U	1	1	U	1	1	U	1	2		1	5		1	1	U	1
452.2	1	U	1	1	U	1	1	U	1	1	U	1	2		1	1	U	1
460.2	1	U	1	1	U	1	1	U	1	1	U	1	2		1	1	U	1
470.1	1	U	1	1	U	1	1	U	1	1	U	1	2		1	1	U	1
481.7	1	U	1	1	U	1	1	U	1	1	U	1	1	U	1	1	U	1
489.5	1	U	1	1	U	1	1	U	1	1	U	1	1	U	1	1	U	1
499.5	1	U	1	1	U	1	1	U	1	1	U	1	1	U	1	1	U	1
513.4	1	U	1	1	U	1	1	U	1	1	U	1	1	U	1	1	U	1

Depth	1,2-Dichlorothane Value	Q	DF	Toluene Value	Q	DF	Chlorobenzene Value	Q	DF	Ethylbenzene Value	Q	DF	m,p-Xylene Value	Q	DF	o-Xylene Value	Q	DF	1,3-Dichlorobenzene Value	Q	DF	1,4-Dichlorobenzene Value	Q	DF	1,2-Dichlorobenzene Value	Q	DF	%SS
71.3	1	U	1	1	U	1	1	U	1	1	U	1	1	U	1	1	U	1	1	U	1	1	U	1	1	U	1	108
80.2	1	U	1	1	U	1	1	U	1	1	U	1	1	U	1	1	U	1	1	U	1	1	U	1	1	U	1	106
91.0	1	U	1	1	U	1	1	U	1	1	U	1	1	U	1	1	U	1	1	U	1	1	U	1	1	U		109
99.7	1	U	1	1	U	1	1	U	1	1	U	1	1	U	1	1	U	1	1	U	1	1	U	1	1	U	1	110
108.6	1	U	1	1	U	1	1	U	1	1	U	1	1	U	1	1	U	1	1	U	1	1	U	1	1	U	1	111
119.7	1	U	1	1	U	1	1	U	1	1	U	1	1	U	1	1	U	1	1	U	1	1	U	1	1	U	1	112
142.6	1	U	1	1	U	1	1	U	1	1	U	1	1	U	1	1	U	1	1	U	1	1	U	1	1	U	1	102
150.2	1	U	1	1	U	1	1	U	1	1	U	1	1	U	1	1	U	1	1	U	1	1	U	1	1	U	1	107
160.2	1	U	1	1	U	1	1	U	1	1	U	1	1	U	1	1	U	1	1	U	1	1	U	1	1	U	1	105
170.2	1	U	1	1	U	1	1	U	1	1	U	1	1	U	1	1	U	1	1	U	1	1	U	1	1	U	1	108
180.2	1	U	1	1	U	1	1	U	1	1	U	1	1	U	1	1	U	1	1	U	1	1	U	1	1	U	1	107
190.2	1	U	1	1	U	1	1	U	1	1	U	1	1	U	1	1	U	1	1	U	1	1	U	1	1	U	1	108
199.9	1	U	1	1	U	1	1	U	1	1	U	1	1	U	1	1	U	1	1	U	1	1	U	1	1	U	1	108
209.6	1	U	1	1	U	1	1	U	1	1	U	1	1	U	1	1	U	1	1	U	1	1	U	1	1	U	1	106
221.8	1	U	1	1	U	1	1	U	1	1	U	1	1	U	1	1	U	1	1	U	1	1	U	1	1	U	1	110
229.7	1	U	1	1	U	1	1	U	1	1	U	1	1	U	1	1	U	1	1	U	1	1	U	1	1	U	1	109
239.8	1	U	1	1	U	1	1	U	1	1	U	1	1	U	1	1	U	1	1	U	1	1	U	1	1	U	1	109
249.2	1	U	1	1	U	1	1	U	1	1	U	1	1	U	1	1	U	1	1	U	1	1	U	1	1	U	1	111
260.2	1	U	1	1	U	1	1	U	1	1	U	1	1	U	1	1	U	1	1	U	1	1	U	1	1	U	1	119
269.8	1	U	1	1	U	1	1	U	1	1	U	1	1	U	1	1	U	1	1	U	1	1	U	1	1	U	1	111
281.7	1	U	1	1	U	1	1	U	1	1	U	1	1	U	1	1	U	1	1	U	1	1	U	1	1	U	1	103
290.2	1	U	1	1	U	1	1	U	1	1	U	1	1	U	1	1	U	1	1	U	1	1	U	1	1	U	1	103
311.3	1	U	1	1	U	1	1	U	1	1	U	1	1	U	1	1	U	1	1	U	1	1	U	1	1	U	1	107
320.2	1	U	1	1	U	1	1	U	1	1	U	1	1	U	1	1	U	1	1	U	1	1	U	1	1	U	1	107
329.2	1	U	1	1	U	1	1	U	1	1	U	1	1	U	1	1	U	1	1	U	1	1	U	1	1	U	1	107
338.8	1	U	1	1	U	1	1	U	1	1	U	1	1	U	1	1	U	1	1	U	1	1	U	1	1	U	1	109
350.2	1	U	1	1	U	1	1	U	1	1	U	1	1	U	1	1	U	1	1	U	1	1	U	1	1	U	1	111
359.4	1	U	1	1	U	1	1	U	1	1	U	1	1	U	1	1	U	1	1	U	1	1	U	1	1	U	1	107
391.1	1	U	1	1	U	1	1	U	1	1	U	1	1	U	1	1	U	1	1	U	1	1	U	1	1	U	1	103
400.0	1	U	1	1	U	1	1	U	1	1	U	1	1	U	1	1	U	1	1	U	1	1	U	1	1	U	1	100
408.5	1	U	1	1	U	1	1	U	1	1	U	1	1	U	1	1	U	1	1	U	1	1	U	1	1	U	1	103
421.2	1	U	1	1	U	1	1	U	1	1	U	1	1	U	1	1	U	1	1	U	1	1	U	1	1	U	1	106
429.4	1	U	1	1	U	1	1	U	1	1	U	1	1	U	1	1	U	1	1	U	1	1	U	1	1	U	1	99
439.3	1	U	1	1	U	1	1	U	1	1	U	1	1	U	1	1	U	1	1	U	1	1	U	1	1	U	1	101
452.2	1	U	1	1	U	1	1	U	1	1	U	1	1	U	1	1	U	1	1	U	1	1	U	1	1	U	1	102
460.2	1	U	1	1	U	1	1	U	1	1	U	1	1	U	1	1	U	1	1	U	1	1	U	1	1	U	1	107
470.1	1	U	1	1	U	1	1	U	1	1	U	1	1	U	1	1	U	1	1	U	1	1	U	1	1	U	1	100
481.7	1	U	1	1	U	1	1	U	1	1	U	1	1	U	1	1	U	1	1	U	1	1	U	1	1	U	1	105
489.5	1	U	1	1	U	1	1	U	1	1	U	1	1	U	1	1	U	1	1	U	1	1	U	1	1	U	1	101
499.5	1	U	1	1	U	1	1	U	1	1	U	1	1	U	1	1	U	1	1	U	1	1	U	1	1	U	1	105
513.4	1	U	1	1	U	1	1	U	1	1	U	1	1	U	1	1	U	1	1	U	1	1	U	1	1	U	1	105

Samples with >100 ppb total VOC's cannot be run on a carboxen fiber and will have detection limits of 20 ppb

%SS = Surrogate Recovery

U = Undetected below the specified reporting limit.

ND = Value below detection limit.

STONE ENVIRONMENTAL INC

Mobile Laboratory Results Sheet

Stone VOC Data - Groundwater Profiles P-102, P-104, P-110, P-112, P-113, and P-114
GTE Operations Support, Incorporated
Former Sylvania Electric Products Facility
Hicksville, NY

Client: GTEOSI
Location: Hicksville, NY
Project ID: Groundwater Profiling
SEI #: 071867-R
Date Sampled: 06/07/2007-06/20/2007
Date Analyzed: 06/07/2007-06/20/2007
Report Date: 6/26/2007

Matrix: Water

HOLE ID = P-112

VOC DATA, ug/L

Depth	Vinyl Chloride Value	Q	DF	1-Dichloroethene Value	Q	DF	c-Dichloroethene Value	Q	DF	Trichloroethene Value	Q	DF	Tetrachloroethene Value	Q	DF	%SS
75.2	1	U	1	1	U	1	1	U	1	1	U	1	1	U	1	104
85.2	1	U	1	1	U	1	1	U	1	1	U	1	1	U	1	103
95.2	1	U	1	1	U	1	1	U	1	1	U	1	1	U	1	98
105.2	1	U	1	1	U	1	1	U	1	1	U	1	1	U	1	100
115.2	1	U	1	1	U	1	1	U	1	1	U	1	1	U	1	99
125.2	1	U	1	1	U	1	1	U	1	1	U	1	1	U	1	101
135.2	1	U	1	1	U	1	1	U	1	1	U	1	1	U	1	99
142.8	1	U	1	1	U	1	1	U	1	1	U	1	1	U	1	100
151.3	1	U	1	1	U	1	1	U	1	1	U	1	1	U	1	94
161.6	1	U	1	1	U	1	1	U	1	8		1	7		1	97
170.2	1	U	1	1	U	1	1	U	1	7		1	6		1	100
179.6	1	U	1	1	U	1	1	U	1	14		1	4		1	100
190.2	1	U	1	1	U	1	1	U	1	8		1	5		1	100
232.2	1	U	1	1	U	1	1	U	1	17		1	86		1	101
240.2	1	U	1	1	U	1	5		1	33		1	120		1	105
250.2	1	U	1	1	U	1	1	U	1	4		1	20		1	102
258.4	1	U	1	1	U	1	1	U	1	2		1	2		1	100
300.3	1	U	1	1	U	1	1	U	1	1	U	1	1	U	1	98
305.1	1	U	1	1	U	1	1	U	1	1	U	1	1	U	1	96
314.2	1	U	1	1	U	1	1	U	1	1	U	1	1	U	1	98
324.9	1	U	1	1	U	1	1	U	1	1	U	1	1	U	1	94
336.7	1	U	1	1	U	1	1	U	1	1	U	1	1	U	1	103
344.6	1	U	1	1	U	1	1	U	1	1	U	1	1	U	1	101
353.9	1	U	1	1	U	1	1	U	1	1	U	1	1	U	1	104
364.3	1	U	1	1	U	1	1	U	1	1	U	1	1	U	1	101
374.2	1	U	1	1	U	1	1	U	1	1	U	1	1	U	1	104
391.0	1	U	1	1	U	1	1	U	1	1	U	1	1	U	1	107
399.5	1	U	1	1	U	1	1	U	1	1	U	1	1	U	1	102
409.8	1	U	1	1	U	1	1	U	1	1	U	1	1	U	1	103
426.0	1	U	1	1	U	1	1	U	1	1	U	1	1	U	1	102
427.1	1	U	1	1	U	1	1	U	1	1	U	1	1	U	1	95
434.3	1	U	1	1	U	1	1	U	1	1	U	1	1	U	1	99

INORGANIC DATA, mg/L

Fe''	Fe, Total	Ammonia	Chloride	Chlorine, Total
NA	NA	NA	NA	NA
0.08	0.42	0.11	52	0.05
ND	0.37	ND	40	0.02
ND	0.28	ND	37	ND
0.03	0.17	ND	51	0.13
0.17	0.61	0.19	50	0.09
0.07	0.31	0.20	37	0.07
0.03	0.32	0.03	29	0.03
0.08	0.41	0.12	25	0.04
0.33	0.44	ND	150	0.04
0.71	1.47	0.20	103	0.37
0.34	0.60	0.16	64	0.09
0.23	0.35	ND	66	ND
0.05	0.18	0.07	23	0.05
0.04	0.11	ND	20	0.04
0.04	0.18	ND	44	ND
ND	0.21	0.04	42	ND
NA	NA	NA	NA	NA
ND	0.11	0.06	ND	ND
0.10	0.23	0.13	97	ND
0.05	0.20	0.11	173	0.09
0.05	0.14	0.05	171	ND
0.06	0.22	0.08	238	0.07
ND	0.16	0.03	212	0.03
0.16	0.26	0.22	227	0.08
NA	NA	NA	NA	NA
0.04	0.12	ND	361	ND
0.10	0.24	0.10	317	0.04
0.29	0.63	0.52	254	ND
NA	NA	NA	NA	NA
NA	NA	NA	NA	NA
0.24	0.56	0.05	137	ND

Freons, ug/L

Freon 113 Value	Q	DF	Freon 123 Value	Q	DF	Freon 123A Value	Q	DF
1	U	1	1	U	1	1	U	1
1	U	1	1	U	1	1	U	1
1	U	1	1	U	1	1	U	1
1	U	1	1	U	1	1	U	1
1	U	1	1	U	1	1	U	1
1	U	1	1	U	1	1	U	1
1	U	1	1	U	1	1	U	1
1	U	1	1	U	1	1	U	1
1	U	1	1	U	1	1	U	1
1	U	1	1	U	1	1	U	1
1	U	1	1	U	1	1	U	1
1	U	1	1	U	1	1	U	1
1	U	1	1	U	1	1	U	1
1	U	1	1	U	1	1	U	1
1	U	1	1	U	1	1	U	1
1	U	1	1	U	1	1	U	1
1	U	1	1	U	1	1	U	1
1	U	1	1	U	1	1	U	1
1	U	1	1	U	1	1	U	1
1	U	1	1	U	1	1	U	1
1	U	1	1	U	1	1	U	1
1	U	1	1	U	1	1	U	1
1	U	1	1	U	1	1	U	1
1	U	1	1	U	1	1	U	1
1	U	1	1	U	1	1	U	1
1	U	1	1	U	1	1	U	1
1	U	1	1	U	1	1	U	1
1	U	1	1	U	1	1	U	1
1	U	1	1	U	1	1	U	1
1	U	1	1	U	1	1	U	1
1	U	1	1	U	1	1	U	1

VOC DATA, ug/L

Depth	1,1-Dichloroethene Value	Q	DF	1,1-Dichloroethane Value	Q	DF	1,1,1-Trichloroethane Value	Q	DF	1,1,1,2-Tetrachloroethane Value	Q	DF	Carbon Tetrachloride Value	Q	DF	Benzene Value	Q	DF	1,2-Dichloroethane Value	Q	DF	Toluene Value	Q	DF	Chlorobenzene Value	Q	DF	Ethylbenzene Value	Q	DF	m,p-Xylene Value	Q	DF	o-Xylene Value	Q	DF	1,3-Dichlorobenzene Value	Q	DF	1,4-Dichlorobenzene Value	Q	DF	1,2-Dichlorobenzene Value	Q	DF	%SS
75.2	1	U	1	1	U	1	1	U	1	1	U	1	1	U	1	1	U	1	1	U	1	1	U	1	1	U	1	1	U	1	1	U	1	1	U	1	1	U	1	1	U	1	1	U	1	104
85.2	1	U	1	1	U	1	1	U	1	1	U	1	1	U	1	1	U	1	1	U	1	1	U	1	1	U	1	1	U	1	1	U	1	1	U	1	1	U	1	1	U	1	1	U	1	103
95.2	1	U	1	1	U	1	1	U	1	1	U	1	1	U	1	1	U	1	1	U	1	1	U	1	1	U	1	1	U	1	1	U	1	1	U	1	1	U	1	1	U	1	1	U	1	98
105.2	1	U	1	1	U	1	1	U	1	1	U	1	1	U	1	1	U	1	1	U	1	1	U	1	1	U	1	1	U	1	1	U	1	1	U	1	1	U	1	1	U	1	1	U	1	100
115.2	1	U	1	1	U	1	1	U	1	1	U	1	1	U	1	1	U	1	1	U	1	1	U	1	1	U	1	1	U	1	1	U	1	1	U	1	1	U	1	1	U	1	1	U	1	99
125.2	1	U	1	1	U	1	1	U	1	1	U	1	1	U	1	1	U	1	1	U	1	1	U	1	1	U	1	1	U	1	1	U	1	1	U	1	1	U	1	1	U	1	1	U	1	101
135.2	1	U	1	1	U	1	1	U	1	1	U	1	1	U	1	1	U	1	1	U	1	1	U	1	1	U	1	1	U	1	1	U	1	1	U	1	1	U	1	1	U	1	1	U	1	99
142.8	1	U	1	1	U	1	1	U	1	1	U	1	1	U	1	1	U	1	1	U	1	1	U	1	1	U	1	1	U	1	1	U	1	1	U	1	1	U	1	1	U	1	1	U	1	100
151.3	1	U	1	1	U	1	1	U	1	1	U	1	1	U	1	1	U	1	1	U	1	1	U	1	1	U	1	1	U	1	1	U	1	1	U	1	1	U	1	1	U	1	1	U	1	94
161.6	1	U	1	1	U	1	1	U	1	1	U	1	1	U	1	1	U	1	1	U	1	1	U	1	1	U	1	1	U	1	1	U	1	1	U	1	1	U	1	1	U	1	1	U	1	97
170.2	1	U	1	1	U	1	1	U	1	1	U	1	1	U	1	1	U	1	1	U	1	1	U	1	1	U	1	1	U	1	1	U	1	1	U	1	1	U	1	1	U	1	1	U	1	100
179.6	1	U	1	1	U	1	1	U	1	1	U	1	1	U	1	1	U	1	1	U	1	1	U	1	1	U	1	1	U	1	1	U	1	1	U	1	1	U	1	1	U	1	1	U	1	100
190.2	1	U	1	1	U	1	1	U	1	1	U	1	1	U	1	1	U	1	1	U	1	1	U	1	1	U	1	1	U	1	1	U	1	1	U	1	1	U	1	1	U	1	1	U	1	101
232.2	2		1	1	U	1	2		1	1	U	1	2		1	1	U	1	1	U	1	1	U	1	1	U	1	1	U	1	1	U	1	1	U	1	1	U	1	1	U	1	1	U	1	105
240.2	1	U	1	1	U	1	1	U	1	1	U	1	1	U	1	1	U	1	1	U	1	1	U	1	1	U	1	1	U	1	1	U	1	1	U	1	1	U	1	1	U	1	1	U	1	102
250.2	1	U	1	1	U	1	1	U	1	1	U	1	1	U	1	1	U	1	1	U	1	1	U	1	1	U	1	1	U	1	1	U	1	1	U	1	1	U	1	1	U	1	1	U	1	100
258.4	1	U	1	1	U	1	1	U	1	1	U	1	1	U	1	1	U	1	1	U	1	1	U	1	1	U	1	1	U	1	1	U	1	1	U	1	1	U	1	1	U	1	1	U	1	98
300.3	1	U	1	1	U	1	1	U	1	1	U	1	1	U	1	1	U	1	1	U	1	1	U	1	1	U	1	1	U	1	1	U	1	1	U	1	1	U	1	1	U	1	1	U	1	96
305.1	1	U	1	1	U	1	1	U	1	1	U	1	1	U	1	1	U	1	1	U	1	1	U	1	1	U	1	1	U	1	1	U	1	1	U	1	1	U	1	1	U	1	1	U	1	98
314.2	1	U	1	1	U	1	1	U	1	1	U	1	1	U	1	1	U	1	1	U	1	1	U	1	1	U	1	1	U	1	1	U	1	1	U	1	1	U	1	1	U	1	1	U	1	94
324.9	1	U	1	1	U	1	1	U	1	1	U	1	1	U	1	1	U	1	1	U	1	1	U	1	1	U	1	1	U	1	1	U	1	1	U	1	1	U	1	1	U	1	1	U	1	103
336.7	1	U	1	1	U	1	1	U	1	1	U	1	1	U	1	1	U	1	1	U	1	1	U	1	1	U	1	1	U	1	1	U	1	1	U	1	1	U	1	1	U	1	1	U	1	101
344.6	1	U	1	1	U	1	1	U	1	1	U	1	1	U	1	1	U	1	1	U	1	1	U	1	1	U	1	1	U	1	1	U	1	1	U	1	1	U	1	1	U	1	1	U	1	104
353.9	1	U	1	1	U	1	1	U	1	1	U	1	1	U	1	1	U	1	1	U	1	1	U	1	1	U	1	1	U	1	1	U	1	1	U	1	1	U	1	1	U	1	1	U	1	101
364.3	1	U	1	1	U	1	1	U	1	1	U	1	1	U	1	1	U	1	1	U	1	1	U	1	1	U	1	1	U	1	1	U	1	1	U	1	1	U	1	1	U	1	1	U	1	104
374.2	1	U	1	1	U	1	1	U	1	1	U	1	1	U	1	1	U	1	1	U	1	1	U	1	1	U	1	1	U	1	1	U	1	1	U	1	1	U	1	1	U	1	1	U	1	107
391.0	1	U	1	1	U	1	1	U	1	1	U	1	1	U	1	1	U	1	1	U	1	1	U	1	1	U	1	1	U	1	1	U	1	1	U	1	1	U	1	1	U	1	1	U	1	102
399.5	1	U	1	1	U	1	1	U	1	1	U	1	1	U	1	1	U	1	1	U	1	1	U	1	1	U	1	1	U	1	1	U	1	1	U	1	1	U	1	1	U	1	1	U	1	103
409.8	1	U	1	1	U	1	1	U	1	1	U	1	1	U	1	1	U	1	1	U	1	1	U	1	1	U	1	1	U	1	1	U	1	1	U	1	1	U	1	1	U	1	1	U	1	102
426.0	1	U	1	1	U	1	1	U	1	1	U	1	1	U	1	1	U	1	1	U	1	1	U	1	1	U	1	1	U	1	1	U	1	1	U	1	1	U	1	1	U	1	1	U	1	95
427.1	1	U	1	1	U	1	1	U	1	1	U	1	1	U	1	1	U	1	1	U	1	1	U	1	1	U	1	1	U	1	1	U	1	1	U	1	1	U	1	1	U	1	1	U	1	99
434.3	1	U	1	1	U	1	1	U	1	1	U	1	1	U	1	1	U	1	1	U	1	1	U	1	1	U	1	1	U	1	1	U	1	1	U	1	1	U	1	1	U	1	1	U	1	99

Samples with >100 ppb total VOC's cannot be run on a carboxen fiber and will have detection limits of 20 ppb

%SS = Surrogate Recovery

U = Undetected below the specified reporting limit.

ND = Value below detection limit.

NA = Not Analyzed.

STONE ENVIRONMENTAL INC

Mobile Laboratory Results Sheet

Stone VOC Data - Groundwater Profiles P-102, P-104, P-110, P-112, P-113, and P-114
GTE Operations Support, Incorporated
Former Sylvania Electric Products Facility
Hicksville, NY

Client: GTEOSI
Location: Hicksville, NY
Project ID: Groundwater Profiling
SEI #: 071867-R
Date Sampled: 06/29/2007-06/07/2007
Date Analyzed: 06/29/2007-06/07/2008
Report Date: 7/11/2007

Matrix: Water

HOLE ID = P-113

VOC DATA, ug/L

Depth	Vinyl Chloride Value	Q	DF	1-Dichloroethene Value	Q	DF	c-Dichloroethene Value	Q	DF	Trichloroethene Value	Q	DF	Tetrachloroethene Value	Q	DF	% SS
74.6	1	U	1	1	U	1	1	U	1	1	U	1	6		1	100
84.9	1	U	1	1	U	1	1	U	1	1	U	1	2		1	82
94.7	1	U	1	1	U	1	1	U	1	1	U	1	2		1	101
104.6	1	U	1	1	U	1	1	U	1	2		1	2		1	97
121.6	1	U	1	1	U	1	1	U	1	1	U	1	1	U	1	107
129.9	1	U	1	1	U	1	1	U	1	1	U	1	1	U	1	104
139.9	1	U	1	1	U	1	1	U	1	1	U	1	1	U	1	106
149.9	1	U	1	1	U	1	1	U	1	1	U	1	1	U	1	99
159.9	1	U	1	1	U	1	1	U	1	1	U	1	1	U	1	100
168.4	1	U	1	1	U	1	2		1	12		1	2		1	101
179.5	1	U	1	1	U	1	14		1	180		10	10		1	105
187.9	1	U	1	1	U	1	1	U	1	6		1	1	U	1	99
199.2	1	U	1	1	U	1	1	U	1	5		1	1	U	1	99
209.3	1	U	1	1	U	1	1	U	1	4		1	1	U	1	100
219.9	1	U	1	1	U	1	1	U	1	6		1	1	U	1	100
229.9	1	U	1	1	U	1	1	U	1	6		1	1	U	1	95
239.4	1	U	1	1	U	1	1	U	1	2		1	1	U	1	108
249.9	1	U	1	1	U	1	1	U	1	1	U	1	1	U	1	110
261.4	1	U	1	1	U	1	1	U	1	1		1	1	U	1	104
269.7	1	U	1	1	U	1	1	U	1	1	U	1	1	U	1	104
281.4	1	U	1	1	U	1	1	U	1	1	U	1	1	U	1	103
339.5	1	U	1	1	U	1	1	U	1	1	U	1	1	U	1	108
349.9	1	U	1	1	U	1	1	U	1	1	U	1	1	U	1	111
366.2	1	U	1	1	U	1	1	U	1	1	U	1	1	U	1	109
379.9	1	U	1	1	U	1	1	U	1	1	U	1	1	U	1	95

INORGANIC DATA, mg/L

Fe^{+2}	Fe, Total	Ammonia	Chloride	Chlorine, Total
NA	NA	NA	NA	NA
0.33	1.96	0.57	ND	0.17
0.32	0.51	0.42	ND	0.12
0.17	1.23	0.36	12	0.06
0.11	0.23	0.14	11	ND
0.34	0.55	0.12	22	ND
0.36	0.44	0.20	30	ND
0.29	0.37	0.14	29	0.02
0.29	0.34	0.09	35	ND
0.61	2.12	0.21	36	0.23
0.35	0.47	0.12	40	ND
0.14	0.90	0.26	67	0.07
0.22	0.46	0.24	48	0.02
ND	0.19	0.07	60	ND
0.49	0.81	0.35	31	0.04
0.09	0.23	0.08	28	ND
ND	0.15	0.03	95	0.03
0.25	0.30	0.05	231	ND
0.04	0.17	0.06	35	0.04
0.05	0.23	0.07	18	0.02
0.03	0.10	0.04	11	ND
ND	0.42	0.06	75	0.04
0.15	2.71	0.53	269	0.11
0.05	0.12	0.06	208	ND
ND	0.18	0.05	285	0.12

Freons

Freon 113 Value	Q	DF	Freon 123 Value	Q	DF	Freon 123A Value	Q	DF
1	U	1	1	U	1	1	U	1
1	U	1	1	U	1	1	U	1
1	U	1	1	U	1	1	U	1
1	U	1	1	U	1	1	U	1
1	U	1	1	U	1	1	U	1
1	U	1	1	U	1	1	U	1
1	U	1	1	U	1	1	U	1
1	U	1	1	U	1	1	U	1
1	U	1	1	U	1	1	U	1
1	U	1	1	U	1	1	U	1
1	U	1	1	U	1	1	U	1
1	U	1	1	U	1	1	U	1
1	U	1	1	U	1	1	U	1
1	U	1	1	U	1	1	U	1
1	U	1	1	U	1	1	U	1
1	U	1	1	U	1	1	U	1
1	U	1	1	U	1	1	U	1
1	U	1	1	U	1	1	U	1
1	U	1	1	U	1	1	U	1
1	U	1	1	U	1	1	U	1
1	U	1	1	U	1	1	U	1
1	U	1	1	U	1	1	U	1
1	U	1	1	U	1	1	U	1
1	U	1	1	U	1	1	U	1

VOC DATA, ug/L

Depth	1,1-Dichloroethene Value	Q	DF	1,1-Dichloroethane Value	Q	DF	1,1,1-Trichloroethane Value	Q	DF	1,1,1,2-Tetrachloroethane Value	Q	DF	Carbon Tetrachloride Value	Q	DF	Benzene Value	Q	DF	1,2-Dichloroethane Value	Q	DF	Toluene Value	Q	DF	Chlorobenzene Value	Q	DF	Ethylbenzene Value	Q	DF	m,p-Xylene Value	Q	DF	o-Xylene Value	Q	DF	1,3-Dichlorobenzene Value	Q	DF	1,4-Dichlorobenzene Value	Q	DF	1,2-Dichlorobenzene Value	Q	DF	%SS
74.6	1	U	1	1	U	1	1	U	1	1	U	1	1	U	1	1	U	1	1	U	1	1	U	1	1	U	1	1	U	1	1	U	1	1	U	1	1	U	1	1	U	1	1	U	1	100
84.9	1	U	1	1	U	1	1	U	1	1	U	1	1	U	1	1	U	1	1	U	1	1	U	1	1	U	1	1	U	1	1	U	1	1	U	1	1	U	1	1	U	1	1	U	1	82
94.7	1	U	1	1	U	1	1	U	1	1	U	1	1	U	1	1	U	1	1	U	1	1	U	1	1	U	1	1	U	1	1	U	1	1	U	1	1	U	1	1	U	1	1	U	1	101
104.6	1	U	1	1	U	1	1	U	1	1	U	1	1	U	1	1	U	1	1	U	1	1	U	1	1	U	1	1	U	1	1	U	1	1	U	1	1	U	1	1	U	1	1	U	1	97
121.6	1	U	1	1	U	1	1	U	1	1	U	1	1	U	1	1	U	1	1	U	1	1	U	1	1	U	1	1	U	1	1	U	1	1	U	1	1	U	1	1	U	1	1	U	1	107
129.9	1	U	1	1	U	1	1	U	1	1	U	1	1	U	1	1	U	1	1	U	1	1	U	1	2		1	1	U	1	1	U	1	1	U	1	1	U	1	1	U	1	1	U	1	104
139.9	1	U	1	1	U	1	1	U	1	1	U	1	1	U	1	1	U	1	1	U	1	1	U	1	2		1	1	U	1	1	U	1	1	U	1	1	U	1	1	U	1	1	U	1	106
149.9	1	U	1	1	U	1	1	U	1	1	U	1	1	U	1	1	U	1	1	U	1	1	U	1	1	U	1	1	U	1	1	U	1	1	U	1	1	U	1	1	U	1	1	U	1	99
159.9	1	U	1	1	U	1	1	U	1	1	U	1	1	U	1	1	U	1	1	U	1	1	U	1	1	U	1	1	U	1	1	U	1	1	U	1	1	U	1	1	U	1	1	U	1	100
168.4	1	U	1	3		1	1	U	1	1	U	1	1	U	1	1	U	1	1	U	1	1	U	1	1	U	1	1	U	1	1	U	1	1	U	1	1	U	1	1	U	1	1	U	1	101
179.5	4		1	2		1	1		1	1	U	1	1	U	1	1	U	1	1	U	1	1	U	1	1	U	1	1	U	1	1	U	1	1	U	1	1	U	1	1	U	1	1	U	1	105
187.9	1	U	1	4		1	1	U	1	1	U	1	1	U	1	1	U	1	1	U	1	1	U	1	1	U	1	1	U	1	1	U	1	1	U	1	1	U	1	1	U	1	1	U	1	99
199.2	1	U	1	6		1	1		1	1	U	1	1	U	1	1	U	1	1	U	1	1	U	1	1	U	1	1	U	1	1	U	1	1	U	1	1	U	1	1	U	1	1	U	1	99
209.3	1	U	1	5		1	1	U	1	1	U	1	1	U	1	1	U	1	1	U	1	1	U	1	1	U	1	1	U	1	1	U	1	1	U	1	1	U	1	1	U	1	1	U	1	100
219.9	1	U	1	13		1	1		1	1	U	1	1	U	1	1	U	1	1	U	1	1	U	1	1	U	1	1	U	1	1	U	1	1	U	1	1	U	1	1	U	1	1	U	1	100
229.9	2		1	21		1	2		1	1	U	1	1	U	1	1	U	1	1	U	1	1	U	1	1	U	1	1	U	1	1	U	1	1	U	1	1	U	1	1	U	1	1	U	1	95
239.4	2		1	1		1	2		1	1	U	1	1	U	1	1	U	1	1	U	1	1	U	1	1	U	1	1	U	1	1	U	1	1	U	1	1	U	1	1	U	1	1	U	1	108
249.9	1	U	1	1	U	1	1	U	1	1	U	1	1	U	1	1	U	1	1	U	1	1	U	1	1	U	1	1	U	1	1	U	1	1	U	1	1	U	1	1	U	1	1	U	1	110
261.4	1	U	1	1	U	1	1	U	1	1	U	1	1	U	1	1	U	1	1	U	1	1	U	1	1	U	1	1	U	1	1	U	1	1	U	1	1	U	1	1	U	1	1	U	1	104
269.7	1	U	1	1	U	1	1	U	1	1	U	1	1	U	1	1	U	1	1	U	1	1	U	1	1	U	1	1	U	1	1	U	1	1	U	1	1	U	1	1	U	1	1	U	1	104
281.4	1	U	1	1	U	1	1	U	1	1	U	1	1	U	1	1	U	1	1	U	1	1	U	1	1	U	1	1	U	1	1	U	1	1	U	1	1	U	1	1	U	1	1	U	1	103
339.5	1	U	1	1	U	1	1	U	1	1	U	1	1	U	1	1	U	1	1	U	1	1	U	1	1	U	1	1	U	1	1	U	1	1	U	1	1	U	1	1	U	1	1	U	1	108
349.9	1	U	1	1	U	1	1	U	1	1	U	1	1	U	1	1	U	1	1	U	1	1	U	1	1	U	1	1	U	1	1	U	1	1	U	1	1	U	1	1	U	1	1	U	1	111
366.2	1	U	1	1	U	1	1	U	1	1	U	1	1	U	1	1	U	1	1	U	1	1	U	1	1	U	1	1	U	1	1	U	1	1	U	1	1	U	1	1	U	1	1	U	1	109
379.9	1	U	1	1	U	1	1	U	1	1	U	1	1	U	1	1	U	1	1	U	1	1	U	1	1	U	1	1	U	1	1	U	1	1	U	1	1	U	1	1	U	1	1	U	1	95

Samples with >100 ppb total VOC's cannot be run on a carboxen fiber and will have detection limits of 20 ppb

%SS = Surrogate Recovery

U = Undetected below the specified reporting limit.

ND = Value below detection limit.

NA = Not Analyzed.

STONE ENVIRONMENTAL INC

Mobile Laboratory Results Sheet

Stone VOC Data - Groundwater Profiles P-102, P-104, P-110, P-112, P-113, and P-114
GTE Operations Support, Incorporated
Former Sylvania Electric Products Facility
Hicksville, NY

Client: GTEOSI
Location: Hicksville, NY
Project ID: Groundwater Profiling
SEI #: 071867-R
Date Sampled: 7/11/2007-7/28/2007
Date Analyzed: 7/11/2007-7/28/2007
Report Date: 8/9/2007

Matrix: Water

HOLE ID = P-114 — VOC DATA, ug/L

Depth	Vinyl Chloride Value	Q	DF	t-Dichloroethene Value	Q	DF	c-Dichloroethene Value	Q	DF	Trichloroethene Value	Q	DF	Tetrachloroethene Value	Q	DF	% SS
74.10	1	U	1	1	U	1	2		1	10		1	1	U	1	107
84.75	1	U	1	1	U	1	1	U	1	2		1	1	U	1	109
94.75	1	U	1	1	U	1	1	U	1	3		1	1	U	1	114
104.75	1	U	1	1	U	1	1	U	1	6		1	1	U	1	106
114.55	1	U	1	1	U	1	9		1	32		1	12		1	104
124.75	1	U	1	1	U	1	17		1	110		1	15		1	103
134.75	1	U	1	1	U	1	78		1	380		1	35		1	112
143.80	1	U	1	1	U	1	78		1	400		1	26		1	119
161.50	5		1	1	U	1	140		1	970		5	22		1	100
169.70	9		1	1	U	1	110		5	630		5	18		1	109
179.10	10		1	1	U	1	240		1	850		5	14		1	105
193.80	14		1	1	U	1	220		4	690		4	6		1	105
203.85	7		1	1	U	1	110		24	710		24	24		1	99
213.80	1	U	1	1	U	1	29		1	400		1	16		1	104
222.80	1	U	1	1	U	1	20		1	310		1	21		1	100
234.00	1	U	1	1	U	1	13		1	230		1	13		1	101
244.40	1	U	1	1	U	1	11		1	84		1	7		1	103
271.90	1	U	1	1	U	1	19		1	150		1	8		1	105
280.00	1	U	1	1	U	1	21		1	140		1	10		1	108
289.80	1	U	1	1	U	1	22		1	77		1	4		1	107
298.25	1	U	1	1	U	1	22		1	98		1	4		1	108
309.80	1	U	1	1	U	1	5		1	25		1	2		1	111
319.80	1	U	1	1	U	1	1	U	1	4		1	1	U	1	98
329.00	1	U	1	1	U	1	1	U	1	1	U	1	1	U	1	110
340.15	1	U	1	1	U	1	1	U	1	1	U	1	1	U	1	96
348.15	1	U	1	1	U	1	1	U	1	1	U	1	1	U	1	108
359.80	1	U	1	1	U	1	1	U	1	1	U	1	1	U	1	107
368.10	1	U	1	1	U	1	1	U	1	1	U	1	1	U	1	109
456.38	1	U	1	1	U	1	1	U	1	1	U	1	1	U	1	107
464.90	1	U	1	1	U	1	1	U	1	1	U	1	1	U	1	105
473.41	1	U	1	1	U	1	1	U	1	1	U	1	1	U	1	109
484.10	1	U	1	1	U	1	1	U	1	1	U	1	1	U	1	110
494.40	1	U	1	1	U	1	1	U	1	1	U	1	1	U	1	96
504.90	1	U	1	1	U	1	1	U	1	1	U	1	1	U	1	108
513.30	1	U	1	1	U	1	1	U	1	1	U	1	1	U	1	105
523.90	1	U	1	1	U	1	1	U	1	1	U	1	1	U	1	104

INORGANIC DATA, mg/L

Fe^{++}	Fe, Total	Ammonia	Chloride	Chlorine, Total
0.44	0.58	0.06	94	ND
0.22	0.38	0.13	79	0.07
0.13	0.18	0.04	57	ND
0.18	0.33	0.05	45	ND
0.36	0.45	0.24	36	ND
0.27	0.36	0.08	38	ND
0.43	0.45	0.14	46	ND
0.78	0.78	0.05	45	ND
0.68	0.81	0.13	58	0.02
0.40	0.49	0.08	44	ND
0.41	0.52	0.42	53	ND
0.61	0.72	0.12	52	ND
0.33	1.30	0.25	52	0.04
0.64	0.66	0.05	49	ND
0.20	0.27	0.08	52	0.15
0.35	0.38	0.04	50	ND
0.42	0.47	0.06	60	ND
0.51	0.53	0.02	46	0.04
0.51	0.67	ND	40	ND
0.52	0.62	0.05	38	ND
0.58	0.60	ND	41	ND
0.39	0.34	ND	32	0.05
0.22	0.29	0.08	11	0.03
ND	0.03	ND	ND	ND
NA	NA	NA	NA	NA
0.16	0.32	0.06	40	0.02
0.34	2.60	0.36	58	0.25
0.24	0.36	0.10	33	ND
0.14	0.16	0.03	316	ND
0.04	0.15	0.06	349	ND
0.06	0.17	0.07	233	0.02
0.04	0.08	0.05	35	0.05
0.03	0.09	0.07	37	0.04
0.11	0.21	0.13	29	0.09
0.20	1.98	0.31	13	0.20
0.05	0.06	0.04	ND	0.02

Freons

Freon 113 Value	Q	DF	Freon 123 Value	Q	DF	Freon 123A Value	Q	DF
2		1	1	U	1	1	U	1
1		1	1	U	1	1	U	1
1	U	1	1	U	1	1	U	1
1	U	1	1	U	1	1	U	1
10		1	1	U	1	1	U	1
2		1	1	U	1	1	U	1
4		1	1	U	1	1	U	1
4		1	1	U	1	1	U	1
1	U	1	1	U	1	1	U	1
1	U	1	1	U	1	1	U	1
1	U	1	1	U	1	1	U	1
1	U	1	1	U	1	1	U	1
1	U	1	1	U	1	1	U	1
1	U	1	1	U	1	1	U	1
1		1	1	U	1	1	U	1
1	U	1	1	U	1	1	U	1
1	U	1	1	U	1	1	U	1
1	U	1	1	U	1	1	U	1
1	U	1	1	U	1	1	U	1
1	U	1	1	U	1	1	U	1
1	U	1	1	U	1	1	U	1
1	U	1	1	U	1	1	U	1
1	U	1	1	U	1	1	U	1
1	U	1	1	U	1	1	U	1
1	U	1	1	U	1	1	U	1
1	U	1	1	U	1	1	U	1
1	U	1	1	U	1	1	U	1
1	U	1	1	U	1	1	U	1
1	U	1	1	U	1	1	U	1
1	U	1	1	U	1	1	U	1
1	U	1	1	U	1	1	U	1
1	U	1	1	U	1	1	U	1
1	U	1	1	U	1	1	U	1
1	U	1	1	U	1	1	U	1
1	U	1	1	U	1	1	U	1
1	U	1	1	U	1	1	U	1

VOC DATA, ug/L

Depth	1,1-Dichloroethene Value	Q	DF	1,1-Dichloroethane Value	Q	DF	1,1,1-Trichloroethane Value	Q	DF	1,1,1,2-Tetrachloroethane Value	Q	DF	Carbon Tetrachloride Value	Q	DF
74.10	1	U	1	1	U	1	9		1	1	U	1	1	U	1
84.75	1	U	1	1	U	1	6		1	1	U	1	1	U	1
94.75	1	U	1	1	U	1	3		1	1	U	1	1	U	1
104.75	1	U	1	1	U	1	3		1	1	U	1	1	U	1
114.55	2		1	3		1	2		1	1	U	1	1	U	1
124.75	1		1	3		1	1	U	1	1	U	1	1	U	1
134.75	3		1	3		1	1		1	1	U	1	1	U	1
143.80	3		1	4		1	1	U	1	1	U	1	1	U	1
161.50	3		1	4		1	1	U	1	1	U	1	1	U	1
169.70	3		1	6		1	1		1	1	U	1	1	U	1
179.10	3		1	5		1	1	U	1	1	U	1	1	U	1
193.80	4		1	11		1	1		1	1	U	1	1	U	1
203.85	3		1	7		1	1	U	1	1	U	1	1	U	1
213.80	2		1	7		1	1	U	1	1	U	1	1	U	1
222.80	3		1	3		1	1	U	1	1	U	1	1	U	1
234.00	2		1	2		1	1	U	1	1	U	1	1	U	1
244.40	1	U	1	1	U	1	1	U	1	1	U	1	1	U	1
271.90	3		1	17		1	2		1	1	U	1	1	U	1
280.00	10		1	20		1	8		1	1	U	1	1	U	1
289.80	9		1	24		1	7		1	1	U	1	1	U	1
298.25	10		1	25		1	8		1	1	U	1	1	U	1
309.80	1	U	1	3		1	1	U	1	1	U	1	1	U	1
319.80	1	U	1	1	U	1	1	U	1	1	U	1	1	U	1
329.00	1	U	1	1	U	1	1	U	1	1	U	1	1	U	1
340.15	1	U	1	1	U	1	1	U	1	1	U	1	1	U	1
348.15	1	U	1	1	U	1	1	U	1	1	U	1	1	U	1
359.80	1	U	1	1	U	1	1	U	1	1	U	1	1	U	1
368.10	1	U	1	1	U	1	1	U	1	1	U	1	1	U	1
456.38	1	U	1	1	U	1	1	U	1	1	U	1	1	U	1
464.90	1	U	1	1	U	1	1	U	1	1	U	1	1	U	1
473.41	1	U	1	1	U	1	1	U	1	1	U	1	1	U	1
484.10	1	U	1	1	U	1	1	U	1	1	U	1	1	U	1
494.40	1	U	1	1	U	1	1	U	1	1	U	1	1	U	1
504.90	1	U	1	1	U	1	1	U	1	1	U	1	1	U	1
513.30	1	U	1	1	U	1	1	U	1	1	U	1	1	U	1
523.90	1	U	1	1	U	1	1	U	1	1	U	1	1	U	1

Depth	Benzene Value	Q	DF	1,2-Dichlorothane Value	Q	DF	Toluene Value	Q	DF	Chlorobenzene Value	Q	DF	Ethylbenzene Value	Q	DF
74.10	1	U	1	1	U	1	1	U	1	1	U	1	1	U	1
84.75	1	U	1	1	U	1	1	U	1	1	U	1	1	U	1
94.75	1	U	1	1	U	1	1	U	1	1	U	1	1	U	1
104.75	1	U	1	1	U	1	1	U	1	1	U	1	1	U	1
114.55	1	U	1	1	U	1	1	U	1	1	U	1	1	U	1
124.75	1	U	1	1	U	1	1	U	1	1	U	1	1	U	1
134.75	1	U	1	1	U	1	1	U	1	1	U	1	1	U	1
143.80	1	U	1	1	U	1	1	U	1	1	U	1	1	U	1
161.50	1	U	1	1	U	1	1	U	1	1	U	1	1	U	1
169.70	1	U	1	1	U	1	1	U	1	1	U	1	1	U	1
179.10	1	U	1	1	U	1	1	U	1	1	U	1	1	U	1
193.80	1	U	1	1	U	1	1	U	1	1	U	1	1	U	1
203.85	1	U	1	1	U	1	1	U	1	1	U	1	1	U	1
213.80	1	U	1	1	U	1	1	U	1	1	U	1	1	U	1
222.80	1		1	1	U	1	1	U	1	1	U	1	1	U	1
234.00	1	U	1	1	U	1	1	U	1	1	U	1	1	U	1
244.40	1	U	1	1	U	1	1	U	1	1	U	1	1	U	1
271.90	1	U	1	1	U	1	1	U	1	1	U	1	1	U	1
280.00	1	U	1	1	U	1	1	U	1	1	U	1	1	U	1
289.80	1	U	1	1	U	1	1	U	1	1	U	1	1	U	1
298.25	1	U	1	1	U	1	1	U	1	1	U	1	1	U	1
309.80	1	U	1	1	U	1	1	U	1	1	U	1	1	U	1
319.80	1	U	1	1	U	1	1	U	1	1	U	1	1	U	1
329.00	1	U	1	1	U	1	1	U	1	1	U	1	1	U	1
340.15	1	U	1	1	U	1	1	U	1	1	U	1	1	U	1
348.15	1	U	1	1	U	1	1	U	1	1	U	1	1	U	1
359.80	1	U	1	1	U	1	1	U	1	1	U	1	1	U	1
368.10	1	U	1	1	U	1	1	U	1	1	U	1	1	U	1
456.38	1	U	1	1	U	1	1	U	1	1	U	1	1	U	1
464.90	1	U	1	1	U	1	1	U	1	1	U	1	1	U	1
473.41	1	U	1	1	U	1	1	U	1	1	U	1	1	U	1
484.10	1	U	1	1	U	1	1	U	1	1	U	1	1	U	1
494.40	1	U	1	1	U	1	1	U	1	1	U	1	1	U	1
504.90	1	U	1	1	U	1	1	U	1	1	U	1	1	U	1
513.30	1	U	1	1	U	1	1	U	1	1	U	1	1	U	1
523.90	1	U	1	1	U	1	1	U	1	1	U	1	1	U	1

Depth	m,p-Xylene Value	Q	DF	o-Xylene Value	Q	DF	1,3-Dichlorobenzene Value	Q	DF	1,4-Dichlorobenzene Value	Q	DF	1,2-Dichlorobenzene Value	Q	DF	%SS
74.10	1	U	1	1	U	1	1	U	1	1	U	1	1	U	1	107
84.75	1	U	1	1	U	1	1	U	1	1	U	1	1	U	1	109
94.75	1	U	1	1	U	1	1	U	1	1	U	1	1	U	1	114
104.75	1	U	1	1	U	1	1	U	1	1	U	1	1	U	1	106
114.55	1	U	1	1	U	1	1	U	1	1	U	1	1	U	1	104
124.75	1	U	1	1	U	1	1	U	1	1	U	1	1	U	1	103
134.75	1	U	1	1	U	1	1	U	1	1	U	1	1	U	1	112
143.80	1	U	1	1	U	1	1	U	1	1	U	1	1	U	1	119
161.50	1	U	1	1	U	1	1	U	1	1	U	1	1	U	1	100
169.70	1	U	1	1	U	1	1	U	1	1	U	1	1	U	1	109
179.10	1	U	1	1	U	1	1	U	1	1	U	1	1	U	1	105
193.80	1	U	1	1	U	1	1	U	1	1	U	1	1	U	1	105
203.85	1	U	1	1	U	1	1	U	1	1	U	1	1	U	1	99
213.80	1	U	1	1	U	1	1	U	1	1	U	1	1	U	1	104
222.80	1	U	1	1	U	1	1	U	1	1	U	1	1	U	1	100
234.00	1	U	1	1	U	1	1	U	1	1	U	1	1	U	1	101
244.40	1	U	1	1	U	1	1	U	1	1	U	1	1	U	1	103
271.90	1	U	1	1	U	1	1	U	1	1	U	1	1	U	1	105
280.00	1	U	1	1	U	1	1	U	1	1	U	1	1	U	1	108
289.80	1	U	1	1	U	1	1	U	1	1	U	1	1	U	1	107
298.25	1	U	1	1	U	1	1	U	1	1	U	1	1	U	1	108
309.80	1	U	1	1	U	1	1	U	1	1	U	1	1	U	1	111
319.80	1	U	1	1	U	1	1	U	1	1	U	1	1	U	1	98
329.00	1	U	1	1	U	1	1	U	1	1	U	1	1	U	1	110
340.15	1	U	1	1	U	1	1	U	1	1	U	1	1	U	1	96
348.15	1	U	1	1	U	1	1	U	1	1	U	1	1	U	1	108
359.80	1	U	1	1	U	1	1	U	1	1	U	1	1	U	1	107
368.10	1	U	1	1	U	1	1	U	1	1	U	1	1	U	1	109
456.38	1	U	1	1	U	1	1	U	1	1	U	1	1	U	1	107
464.90	1	U	1	1	U	1	1	U	1	1	U	1	1	U	1	105
473.41	1	U	1	1	U	1	1	U	1	1	U	1	1	U	1	109
484.10	1	U	1	1	U	1	1	U	1	1	U	1	1	U	1	110
494.40	1	U	1	1	U	1	1	U	1	1	U	1	1	U	1	96
504.90	1	U	1	1	U	1	1	U	1	1	U	1	1	U	1	108
513.30	1	U	1	1	U	1	1	U	1	1	U	1	1	U	1	105
523.90	1	U	1	1	U	1	1	U	1	1	U	1	1	U	1	104

Samples with >100 ppb total VOC's cannot be run on a carboxen fiber and will have detection limits of 20 ppb

%SS = Surrogate Recovery

U = Undetected below the specified reporting limit.

ND = Value below detection limit.

NA = Not Analyzed.

STL VOC Data - Groundwater Profiles P-102, P-104, P-110, P-112, and P-114
GTE Operations Support Incorporated
Former Sylvania Electric Products Incorporated Facility
Hicksville, NY

Compound	Units	Sample ID / Depth (feet below ground surface)								
		P-102 75.45 ft	P-102 138.05 ft	P-102 170.45 ft	P-102 309.40 ft	P-102 320.3 ft	P-104 235.00 ft	P-104 245.00 ft	P-104 377.35 ft	P-104 385.00 ft
1,1,1,2-Tetrachloroethane	ug/L	1 U	1 U	1 U	0.95 J	1 U	1 U	1.1	1.7	1.4 J
1,1,1-Trichloroethane	ug/L	1 U	1.7	6.2	1 U	1 U	1.2	0.55 J	0.22 J	0.18 J
1,1,2,2-Tetrachloroethane	ug/L	1 U	1 U	1 U	1 U	1 U	1 U	1 U	1 U	1 UJ
1,1,2-Trichloroethane	ug/L	1 U	1 U	1 U	1 U	1 U	1 U	1 U	0.42 J	0.3 J
1,1-Dichloroethane	ug/L	1 U	1	4	1 U	1 U	0.36 J	0.19 J	0.15 J	0.11 J
1,1-Dichloroethene	ug/L	1 U	0.53 J	1.8	1 U	1 U	1.6	0.27 J	0.22 J	1 UJ
1,2-Dichlorobenzene	ug/L	1 U	1 U	1 U	1 U	1 U	1 U	1 U	1 U	1 UJ
1,2-Dichloroethane	ug/L	1 U	1 U	1 U	1 U	1 U	1 U	1 U	1 U	1 UJ
1,2-Dichloropropane	ug/L	1 U	1 U	1 U	1 U	1 U	1 U	1 U	1 U	1 UJ
1,3-Dichlorobenzene	ug/L	1 U	1 U	1 U	1 U	1 U	1 U	1 U	1 U	1 UJ
1,4-Dichlorobenzene	ug/L	1 U	1 U	1 U	1 U	1 U	1 U	1 U	1 U	1 UJ
2-Butanone	ug/L	5 UJ	5 UJ	5 UJ	5 UJ	5 UJ	5 UJ	5 UJ	5 U	5 UJ
2-Hexanone	ug/L	5 UJ	5 UJ	5 UJ	5 UJ	5 UJ	5 UJ	5 UJ	5 U	5 UJ
4-Methyl-2-pentanone (MIBK)	ug/L	5 U	5 U	5 U	5 U	5 U	5 U	5 U	5 U	5 UJ
Acetone	ug/L	2 UJ	2 UJ	2 UJ	2 UJ	2 UJ	2 UJ	2 UJ	2 UJ	2 UJ
Benzene	ug/L	1 U	1 U	1 U	1 U	1 U	1 U	0.13 J	0.19 J	0.14 J
Bromodichloromethane	ug/L	1 U	1 U	1 U	1 U	1 U	1 U	1 U	1 U	1 UJ
Bromoform	ug/L	1 U	1 U	1 U	1 U	1 U	1 U	1 U	1 U	1 UJ
Bromomethane	ug/L	2 U	2 U	2 U	2 U	2 U	2 U	2 U	2 U	2 UJ
Carbon disulfide	ug/L	1 U	1 U	1 U	1 U	1 U	1 UJ	1 UJ	1 U	1 UJ
Carbon tetrachloride	ug/L	1 U	1 U	1 U	1	0.2 J	1 U	6.9	3.6	2.8J
Chlorobenzene	ug/L	1 U	1 U	1 U	1 U	1 U	1 U	1 U	1 U	1 UJ
Chloroethane	ug/L	2 U	2 U	2 U	2 U	2 U	2 U	2 U	2 U	2 UJ
Chloroform	ug/L	1 U	1 U	1 U	0.71 J	2.3	0.69 J	0.51 J	0.7 J	0.5 J
Chloromethane	ug/L	2 U	2 U	2 U	2 U	2 U	2 U	2 U	2 U	2 UJ
cis-1,2-Dichloroethene	ug/L	1 U	1 U	1 U	5.1	0.29 J	9.9	9.4	14	12J
cis-1,3-Dichloropropene	ug/L	1 U	1 U	1 U	1 U	1 U	1 U	1 U	1 U	1 UJ
Dibromochloromethane	ug/L	1 U	1 U	1 U	1 U	1 U	1 UJ	1 UJ	1 U	1 UJ
Ethylbenzene	ug/L	1 U	1 U	1 U	1 U	1 U	1 U	1 U	1 U	1 UJ
Methylene chloride	ug/L	1 U	1 U	1 U	1 U	1 U	1 U	1 U	1 U	1 UJ
Styrene	ug/L	1 U	1 U	1 U	1 U	1 U	1 U	1 U	1 U	1 UJ
Tetrachloroethene	ug/L	1 U	1.4	1.6	1000	94	510	920	2900	2300
Toluene	ug/L	1 U	1 U	1 U	1 U	1 U	1 U	1 U	1 U	1 UJ
trans-1,2-Dichloroethene	ug/L	1 U	1 U	1 U	0.45 J	1 U	1 U	0.71 J	1.1	2 J
trans-1,3-Dichloropropene	ug/L	1 U	1 U	1 U	1 U	1 U	1 U	1 U	1 U	1 UJ
Trichloroethene	ug/L	1 U	1.3U	1 U	14	1 U	110	170	39	30 J
Vinyl chloride	ug/L	1 U	1 U	1 U	1 U	1 U	1 U	1 U	1 U	1 UJ
Xylenes (total)	ug/L	1 U	1 U	1 U	1 U	1 U	1 U	1 U	1 U	1 UJ

Notes

U = the analyte was analyzed for, but was not detected above the reported sample quantitation limit.

J = The analyte was positively identified; the associated numerical value is the approximate concentration of the analyte in the sample.

UJ = The analyte was not detected above the reported sample quantitation limit. However, the reported quantitation limit is approximate and may or may not represent the actual limit of quantitation necessary to accurately and precisely measure the analyte in the sample.

STL VOC Data - Groundwater Profiles P-102, P-104, P-110, P-112, and P-114
GTE Operations Support Incorporated
Former Sylvania Electric Products Incorporated Facility
Hicksville, NY

Compound	Units	Sample ID / Depth (feet below ground surface)								
		P-104 427.9 ft	P-104 461.65 ft	P-110 190.15 ft	P-110 260.15 ft	P-110 269.80 ft	P-110 281.70 ft	P-110 290.15 ft	P-110 329.20 ft	P-110 350.15 ft
1,1,1,2-Tetrachloroethane	ug/L	1 U	1 U	1 U	1 U	1 U	1 U	1 U	1 U	1 U
1,1,1-Trichloroethane	ug/L	1 U	1 U	1 U	1 U	0.51 J	0.77 J	0.75 J	0.27 J	6.1
1,1,2,2-Tetrachloroethane	ug/L	1 U	1 U	1 U	1 U	1 U	1 U	1 U	1 U	1 U
1,1,2-Trichloroethane	ug/L	1 U	1 U	1 U	1 U	1 U	1 U	1 U	1 U	1 U
1,1-Dichloroethane	ug/L	1 U	1 U	1 U	1 U	1 U	0.17 J	0.2 J	1 U	1.4
1,1-Dichloroethene	ug/L	1 U	1 U	1 U	1 U	0.37 J	0.83 J	0.72 J	0.18 J	6.4
1,2-Dichlorobenzene	ug/L	1 U	1 U	1 U	1 U	1 U	1 U	1 U	1 U	1 U
1,2-Dichloroethane	ug/L	1 U	1 U	1 U	1 U	1 U	1 U	1 U	1 U	1 U
1,2-Dichloropropane	ug/L	1 U	1 U	1 U	1 U	1 U	1 U	1 U	1 U	0.11 J
1,3-Dichlorobenzene	ug/L	1 U	1 U	1 U	1 U	1 U	1 U	1 U	1 U	1 U
1,4-Dichlorobenzene	ug/L	1 U	1 U	1 U	1 U	1 U	1 U	1 U	1 U	1 U
2-Butanone	ug/L	5 U	5 U	5 UJ	5 UJ	5 UJ	5 UJ	5 UJ	5 UJ	5 UJ
2-Hexanone	ug/L	5 U	5 U	5 U	5 U	5 U	5 U	5 U	5 U	5 U
4-Methyl-2-pentanone (MIBK)	ug/L	5 U	5 U	5 U	5 U	5 U	5 U	5 U	5 U	5 U
Acetone	ug/L	2 UJ	2 UJ	2 UJ	2 UJ	2 UJ	2 UJ	2 UJ	2 UJ	2 UJ
Benzene	ug/L	1 U	1 U	1 U	1 U	1 U	1 U	1 U	1 U	1 U
Bromodichloromethane	ug/L	1 U	1 U	1 U	1 U	1 U	1 U	1 U	1 U	1 U
Bromoform	ug/L	1 U	1 U	1 U	1 U	1 U	1 U	1 U	1 U	1 U
Bromomethane	ug/L	2 U	2 U	2 UJ	2 UJ	2 U	2 U	2 U	2 U	2 U
Carbon disulfide	ug/L	0.11 J	0.14 J	1 U	1 U	1 U	1 U	1 U	1 U	1 U
Carbon tetrachloride	ug/L	1 U	1 U	1 U	1 U	1 U	0.24 J	0.22 J	1.4	6.9
Chlorobenzene	ug/L	1 U	1 U	1 U	1 U	1 U	1 U	1 U	1 U	1 U
Chloroethane	ug/L	2 U	2 U	2 UJ	2 U	2 U	2 U	2 U	2 U	2 U
Chloroform	ug/L	1 U	1 U	0.82 J	1 U	1 U	0.16 J	0.16 J	0.2 J	1.1
Chloromethane	ug/L	2 U	2 U	2 U	2 U	2 U	2 U	2 U	2 U	2 U
cis-1,2-Dichloroethene	ug/L	1 U	1 U	0.97 J	1 U	0.23 J	0.57 J	0.63 J	0.33 J	17
cis-1,3-Dichloropropene	ug/L	1 U	1 U	1 U	1 U	1 U	1 U	1 U	1 U	1 U
Dibromochloromethane	ug/L	1 U	1 U	1 U	1 U	1 U	1 U	1 U	1 U	1 U
Ethylbenzene	ug/L	1 U	1 U	1 U	1 U	1 U	1 U	1 U	1 U	1 U
Methylene chloride	ug/L	1 U	1 U	1 U	1 U	1 U	1 U	1 U	1 U	1 U
Styrene	ug/L	1 U	1 U	1 U	1 U	1 U	1 U	1 U	1 U	1 U
Tetrachloroethene	ug/L	26	7.6 J	0.96 J	1 U	0.31 J	0.69 J	0.35 J	0.81 J	23
Toluene	ug/L	1 U	1 U	1 U	1 U	1 U	1 U	1 U	1 U	1 U
trans-1,2-Dichloroethene	ug/L	1 U	1 U	1 U	1 U	1 U	1 U	1 U	1 U	0.59 J
trans-1,3-Dichloropropene	ug/L	1 U	1 U	1 U	1 U	1 U	1 U	1 U	1 U	1 U
Trichloroethene	ug/L	1 U	1 U	0.55 J	2.7	11	23	21	12	300
Vinyl chloride	ug/L	1 U	1 U	1 U	1 U	1 U	1 U	1 U	1 U	0.14 J
Xylenes (total)	ug/L	1 U	1 U	1 U	1 U	1 U	1 U	1 U	1 U	1 U

Notes

U = the analyte was analyzed for, but was not detected above the reported sample quantitation limit.

J = The analyte was positively identified; the associated numerical value is the approximate concentration of the analyte in the sample.

UJ = The analyte was not detected above the reported sample quantitation limit. However, the reported quantitation limit is approximate and may or may not represent the actual limit of quantitation necessary to accurately and precisely measure the analyte in the sample.

STL VOC Data - Groundwater Profiles P-102, P-104, P-110, P-112, and P-114
GTE Operations Support Incorporated
Former Sylvania Electric Products Incorporated Facility
Hicksville, NY

Compound	Units	Sample ID / Depth (feet below ground surface)								
		P-110 408.45 ft	P-110 421.15	P-110 429.35	P-110 439.25	P-110 452.15	P-110 460.15	P-110 470.05	P-112 179.6 ft	P-112 190.2 ft
1,1,1,2-Tetrachloroethane	ug/L	1 UJ	1 U	0.66 J	1.9	0.18 J	1 U	1 U	1 U	1 UJ
1,1,1-Trichloroethane	ug/L	25 J	0.15 J	0.36 J	1 U	1 U	0.26 J	1 U	1.4	1.2 J
1,1,2,2-Tetrachloroethane	ug/L	1 UJ	1 U	1 U	1 U	1 U	1 U	1 U	1 U	1 UJ
1,1,2-Trichloroethane	ug/L	1 UJ	1 U	1 U	1 U	1 U	1 U	1 U	1 U	1 UJ
1,1-Dichloroethane	ug/L	0.66 J	1 U	1 U	0.13 J	1 U	1 U	1 U	0.37 J	0.54 J
1,1-Dichloroethene	ug/L	13 J	0.13 J	1 U	1 U	1 U	1 U	1 U	0.99 J	1 UJ
1,2-Dichlorobenzene	ug/L	1 UJ	1 U	1 U	1 U	1 U	1 U	1 U	1 U	1 UJ
1,2-Dichloroethane	ug/L	1 UJ	1 U	1 U	1 U	1 U	1 U	1 U	1 U	1 UJ
1,2-Dichloropropane	ug/L	1 UJ	1 U	1 U	1 U	1 U	1 U	1 U	0.6 J	1 UJ
1,3-Dichlorobenzene	ug/L	1 UJ	1 U	1 U	1 U	1 U	1 U	1 U	1 U	1 UJ
1,4-Dichlorobenzene	ug/L	1 UJ	1 U	1 U	1 U	1 U	1 U	1 U	1 U	1 UJ
2-Butanone	ug/L	5 UJ	5 UJ	5 UJ	5 UJ	5 UJ	5 UJ	5 UJ	5 UJ	5 UJ
2-Hexanone	ug/L	5 UJ	5 U	5 U	5 U	5 U	5 U	5 U	5 U	5 UJ
4-Methyl-2-pentanone (MIBK)	ug/L	5 UJ	5 U	5 U	5 U	5 U	5 U	5 U	5 U	5 UJ
Acetone	ug/L	2 UJ	2 UJ	2 UJ	2 UJ	2 UJ	2 UJ	2 UJ	2 UJ	2 UJ
Benzene	ug/L	1 UJ	1 U	1 U	0.15 J	1 U	1 U	1 U	1 U	1 UJ
Bromodichloromethane	ug/L	1 UJ	1 U	1 U	1 U	1 U	1 U	1 U	1 U	1 UJ
Bromoform	ug/L	1 UJ	1 U	1 U	1 U	1 U	1 U	1 U	1 U	1 UJ
Bromomethane	ug/L	2 UJ	2 UJ	2 UJ	2 U	2 U	2 U	2 U	2 U	2 UJ
Carbon disulfide	ug/L	1 UJ	1 U	1 U	1 U	1 U	1 U	1 U	1 U	1 UJ
Carbon tetrachloride	ug/L	33 J	1.8 J	2.4 J	3.8	1.4	1.4	0.98 J	1 U	1 UJ
Chlorobenzene	ug/L	1 UJ	1 U	1 U	1 U	1 U	1 U	1 U	1 U	1 UJ
Chloroethane	ug/L	2 UJ	2 U	2 U	2 UJ	2 UJ	2 UJ	2 UJ	2 U	2 UJ
Chloroform	ug/L	0.68 J	0.23 J	0.33 J	0.6 J	0.31 J	0.27 J	0.21 J	0.36 J	0.31 J
Chloromethane	ug/L	2 UJ	2 U	2 U	2 U	2 U	2 U	2 U	2 U	2 UJ
cis-1,2-Dichloroethene	ug/L	1 UJ	2.4	4.5	13	2.6	1.4	0.93 J	0.39 J	1 UJ
cis-1,3-Dichloropropene	ug/L	1 UJ	1 U	1 U	1 U	1 U	1 U	1 U	1 U	1 UJ
Dibromochloromethane	ug/L	1 UJ	1 U	1 U	1 U	1 U	1 U	1 U	1 U	1 UJ
Ethylbenzene	ug/L	1 UJ	1 U	1 U	1 U	1 U	1 U	1 U	1 U	1 UJ
Methylene chloride	ug/L	1 UJ	1 U	1 U	1 U	1 U	1 U	0.42 J	1 U	1 UJ
Styrene	ug/L	1 UJ	1 U	1 U	1 U	1 U	1 U	1 U	1 U	1 UJ
Tetrachloroethene	ug/L	79	280	480	2000	130 J	56	27	3.8	6.2 J
Toluene	ug/L	1 UJ	1 U	1 U	1 U	1 U	1 U	1 U	1 U	1 UJ
trans-1,2-Dichloroethene	ug/L	1 UJ	0.14 J	1 U	1.2	1 U	1 U	1 U	1 U	1 UJ
trans-1,3-Dichloropropene	ug/L	1 UJ	1 U	1 U	1 U	1 U	1 U	1 U	1 U	1 UJ
Trichloroethene	ug/L	110	14	20	30	10	12	12	20	11J
Vinyl chloride	ug/L	1 UJ	1 U	1 U	1 U	1 U	1 U	1 U	1 U	1 UJ
Xylenes (total)	ug/L	1 UJ	1 U	1 U	1 U	1 U	1 U	1 U	1 U	1 UJ

Notes

U = the analyte was analyzed for, but was not detected above the reported sample quantitation limit.

J = The analyte was positively identified; the associated numerical value is the approximate concentration of the analyte in the sample.

UJ = The analyte was not detected above the reported sample quantitation limit. However, the reported quantitation limit is approximate and may or may not represent the actual limit of quantitation necessary to accurately and precisely measure the analyte in the sample.

STL VOC Data - Groundwater Profiles P-102, P-104, P-110, P-112, and P-114
GTE Operations Support Incorporated
Former Sylvania Electric Products Incorporated Facility
Hicksville, NY

Compound	Units	Sample ID / Depth (feet below ground surface)								
		P-112 232.2 ft	P-112 240.2 ft	P-114 114.8 ft	P-114 124.8 ft	P-114 134.8 ft	P-114 143.8 ft	P-114 161.5 ft	P-114 193.8 ft	P-114 222.8 ft
1,1,1,2-Tetrachloroethane	ug/L	1 U	1 U	1 U	1 U	1 U	1 U	0.92 J	1 U	0.45 J
1,1,1-Trichloroethane	ug/L	2.7	0.36 J	2.3	0.55 J	0.9 J	1.1	0.92 J	1.3	0.91 J
1,1,2,2-Tetrachloroethane	ug/L	1 U	1 U	1 U	1 U	1 U	1 U	1 U	1 U	1 U
1,1,2-Trichloroethane	ug/L	1 U	1 U	1 U	1 U	1 U	1 U	1 U	0.53 J	1 U
1,1-Dichloroethane	ug/L	0.42 J	1 U	3.9	3.7	3.7	3.8	5.2	13	4.2
1,1-Dichloroethene	ug/L	1.1	1 U	2.1	1.5	2.5	2.3	2.9	3.5	2.3
1,2-Dichlorobenzene	ug/L	1 U	1 U	1 U	1 U	0.34 J	0.27 J	0.62 J	1 U	1 U
1,2-Dichloroethane	ug/L	1 U	1 U	1 U	1 U	1 U	1 U	1 U	1 U	1 U
1,2-Dichloropropane	ug/L	1 U	1 U	1 U	0.22 J	0.34 J	0.32 J	0.41 J	0.28 J	0.71 J
1,3-Dichlorobenzene	ug/L	1 U	1 U	1 U	1 U	1 U	1 U	1 U	1 U	1 U
1,4-Dichlorobenzene	ug/L	1 U	1 U	1 U	1 U	0.24 J	0.17 J	0.31 J	1 U	1 U
2-Butanone	ug/L	5 UJ	5 UJ	5 UJ	5 UJ	5 UJ	5 UJ	5 UJ	5 UJ	5 UJ
2-Hexanone	ug/L	5 U	5 U	5 U	5 U	5 U	5 U	5 U	5 U	5 U
4-Methyl-2-pentanone (MIBK)	ug/L	5 U	5 U	5 U	5 U	5 U	5 U	5 U	5 U	5 U
Acetone	ug/L	2 UJ	2 UJ	2 UJ	2 UJ	2 UJ	2 UJ	2 UJ	2 UJ	2 UJ
Benzene	ug/L	1 U	1 U	1 U	1 U	0.11 J	0.11 J	0.27 J	0.57 J	1.2
Bromodichloromethane	ug/L	1 U	1 U	1 U	1 U	1 U	1 U	1 U	1 U	1 U
Bromoform	ug/L	1 U	1 U	1 U	1 U	1 U	1 U	1 U	1 U	1 U
Bromomethane	ug/L	2 UJ	2 UJ	2 UJ	2 UJ	2 UJ	2 UJ	2 UJ	2 UJ	2 UJ
Carbon disulfide	ug/L	1 U	1 U	1 U	1 U	1 U	1 U	1 U	1 U	1 U
Carbon tetrachloride	ug/L	1 U	1 U	1 U	1 U	1 U	1 U	1 U	1 U	1 U
Chlorobenzene	ug/L	1 U	1 U	1 U	1 U	0.26 J	0.28 J	0.4 J	1 U	1 U
Chloroethane	ug/L	2 U	2 U	2 U	2 U	2 U	2 U	2 U	2 U	2 U
Chloroform	ug/L	0.27 J	0.15 J	0.32 J	0.76 J	1	0.93 J	0.75 J	0.97 J	2
Chloromethane	ug/L	2 U	2 U	2 U	2 U	2 U	2 U	2 U	2 U	2 U
cis-1,2-Dichloroethene	ug/L	0.94 J	7.1	9.4	20	81	72	120	200	24
cis-1,3-Dichloropropene	ug/L	1 U	1 U	1 U	1 U	1 U	1 U	1 U	1 U	1 U
Dibromochloromethane	ug/L	1 U	1 U	1 U	1 U	1 U	1 U	1 U	1 U	1 U
Ethylbenzene	ug/L	1 U	1 U	1 U	1 U	1 U	1 U	1 U	1 U	1 U
Methylene chloride	ug/L	1 U	1 U	1 U	1 U	0.44 J	0.45 J	1 U	1	1 U
Styrene	ug/L	1 U	1 U	1 U	1 U	1 U	1 U	1 U	1 U	1 U
Tetrachloroethene	ug/L	110	100	12	17	35	25	23	11	26
Toluene	ug/L	1 U	1 U	1 U	1 U	1 U	1 U	1 U	1 U	1 U
trans-1,2-Dichloroethene	ug/L	1 U	0.36 J	1 U	1 U	0.74 J	0.63 J	0.82 J	2.3	0.34 J
trans-1,3-Dichloropropene	ug/L	1 U	1 U	1 U	1 U	1 U	1 U	1 U	1 U	1 U
Trichloroethene	ug/L	23	35	42	120	460	400	880	660	430
Vinyl chloride	ug/L	1 U	1 U	1 U	1 U	2.4	2.2	6.7	16	1.1
Xylenes (total)	ug/L	1 U	1 U	1 U	1 U	1 U	1 U	1 U	1 U	1 U

Notes

U = the analyte was analyzed for, but was not detected above the reported sample quantitation limit.

J = The analyte was positively identified; the associated numerical value is the approximate concentration of the analyte in the sample.

UJ = The analyte was not detected above the reported sample quantitation limit. However, the reported quantitation limit is approximate and may or may not represent the actual limit of quantitation necessary to accurately and precisely measure the analyte in the sample.

STL VOC Data - Groundwater Profiles P-102, P-104, P-110, P-112, and P-114
GTE Operations Support Incorporated
Former Sylvania Electric Products Incorporated Facility
Hicksville, NY

Compound	Units	Sample ID / Depth (feet below ground surface)			
		P-114 271.9 ft	P-114 298.3 ft	P-114 74.1 ft	P-114 84.8 ft
1,1,1,2-Tetrachloroethane	ug/L	1 U	1 U	1 U	1 U
1,1,1-Trichloroethane	ug/L	1.8	7.9	8.4	6.4
1,1,2,2-Tetrachloroethane	ug/L	1 U	1 U	1 U	1 U
1,1,2-Trichloroethane	ug/L	1 U	1 U	1 U	1 U
1,1-Dichloroethane	ug/L	20	31	1	0.87 J
1,1-Dichloroethene	ug/L	2.7	9.2	0.52 J	0.34 J
1,2-Dichlorobenzene	ug/L	1 U	1 U	1 U	1 U
1,2-Dichloroethane	ug/L	1 U	1 U	1 U	1 U
1,2-Dichloropropane	ug/L	0.16 J	1 U	1 U	1 U
1,3-Dichlorobenzene	ug/L	1 U	1 U	1 U	1 U
1,4-Dichlorobenzene	ug/L	1 U	1 U	1 U	1 U
2-Butanone	ug/L	5 UJ	5 UJ	5 UJ	5 UJ
2-Hexanone	ug/L	5 U	5 U	5 U	5 U
4-Methyl-2-pentanone (MIBK)	ug/L	5 U	5 U	5 U	5 U
Acetone	ug/L	2 UJ	2 UJ	8.1UJ	2 UJ
Benzene	ug/L	0.27 J	0.14 J	1 U	1 U
Bromodichloromethane	ug/L	1 U	1 U	1 U	1 U
Bromoform	ug/L	1 U	1 U	1 U	1 U
Bromomethane	ug/L	2 UJ	2 UJ	2 UJ	2 UJ
Carbon disulfide	ug/L	1 U	1 U	1 U	1 U
Carbon tetrachloride	ug/L	1 U	1 U	1 U	1 U
Chlorobenzene	ug/L	1 U	0.64 J	1 U	1 U
Chloroethane	ug/L	2 U	2 U	2 U	2 U
Chloroform	ug/L	0.31 J	0.66 J	1 U	1 U
Chloromethane	ug/L	2 U	2 U	0.15 J	2 U
cis-1,2-Dichloroethene	ug/L	23	28	1.3	1.2
cis-1,3-Dichloropropene	ug/L	1 U	1 U	1 U	1 U
Dibromochloromethane	ug/L	1 U	1 U	1 U	1 U
Ethylbenzene	ug/L	1 U	1 U	1 U	1 U
Methylene chloride	ug/L	1 U	1 U	1 U	1 U
Styrene	ug/L	1 U	1 U	1 U	1 U
Tetrachloroethene	ug/L	8	4.1	1 U	1 U
Toluene	ug/L	1 U	1 U	1 U	1 U
trans-1,2-Dichloroethene	ug/L	1 U	1 U	1 U	1 U
trans-1,3-Dichloropropene	ug/L	1 U	1 U	1 U	1 U
Trichloroethene	ug/L	180	120	9.2	7.6
Vinyl chloride	ug/L	0.92 J	1.4	1 U	1 U
Xylenes (total)	ug/L	1 U	1 U	1 U	1 U

Notes

U = the analyte was analyzed for, but was not detected above the reported sample quantitation limit.

J = The analyte was positively identified; the associated numerical value is the approximate concentration of the analyte in the sample.

UJ = The analyte was not detected above the reported sample quantitation limit. However, the reported quantitation limit is approximate and may or may not represent the actual limit of quantitation necessary to accurately and precisely measure the analyte in the sample.

MALCOLM PIRNIE, INC.

17-17 Route 208 North Fair Lawn, NJ 07401

Boring ID:

P-102

PROJECT NAME:	GTEOSI-Hicksville
JOB NUMBER:	4563001
DRILLING FIRM:	SGS
DRILLING METHOD:	Mud Rotary
DRILLER:	Larry Lynch
HELPER:	Tom Lynch
START DATE:	February 1, 2007
END DATE:	February 27, 2007
LOCATION:	Intersection of Charlotte Ave. and Duffy Ave. on Winter Brothers property
DATUM:	Land Surface
LOGGED BY:	J. Hilton, C. Goldsmith

Total depth of Profile: 474.25

Total depth of boring: 420 ft

GEOLOGIC INFORMATION



Depth (ft bgs)	Description	USCS Symbol	Stratigraphic Column	REMARKS
0	SAND (fine to coarse) and SILT with trace Gravel (fine); dark brown-black, sub-round.	SM		Hollow stem augers used from 0 to 20 ft
10	SAND (medium to coarse), little Gravel (fine); light-moderate brown.	SW		
20				Begin mud rotary drilling at 20 ft
30				
40				
50	SAND (fine to medium), trace Gravel (fine); light-moderate brown.	SW		
60				
70	SAND (fine to medium), trace Gravel (fine); white.	SW		Begin profiling at 70.20 ft
80				
90	SAND (fine to medium), trace Gravel (fine); light brown.	SW		

MALCOLM PIRNIE, INC.
17-17 Route 208 North Fair Lawn, NJ 07401

Boring ID:
P-102

PROJECT NAME:	GTEOSI-Hicksville	START DATE:	February 1, 2007
JOB NUMBER:	4563001	END DATE:	February 27, 2007
DRILLING FIRM:	SGS	LOCATION:	Intersection of Charlotte Ave. and Duffy Ave. on Winter Brothers property
DRILLING METHOD:	Mud Rotary	DATUM:	Land Surface
DRILLER:	Larry Lynch	LOGGED BY:	J. Hilton, C. Goldsmith
HELPER:	Tom Lynch		

Total depth of Profile: 474.25
Total depth of boring: 420 ft

GEOLOGIC INFORMATION

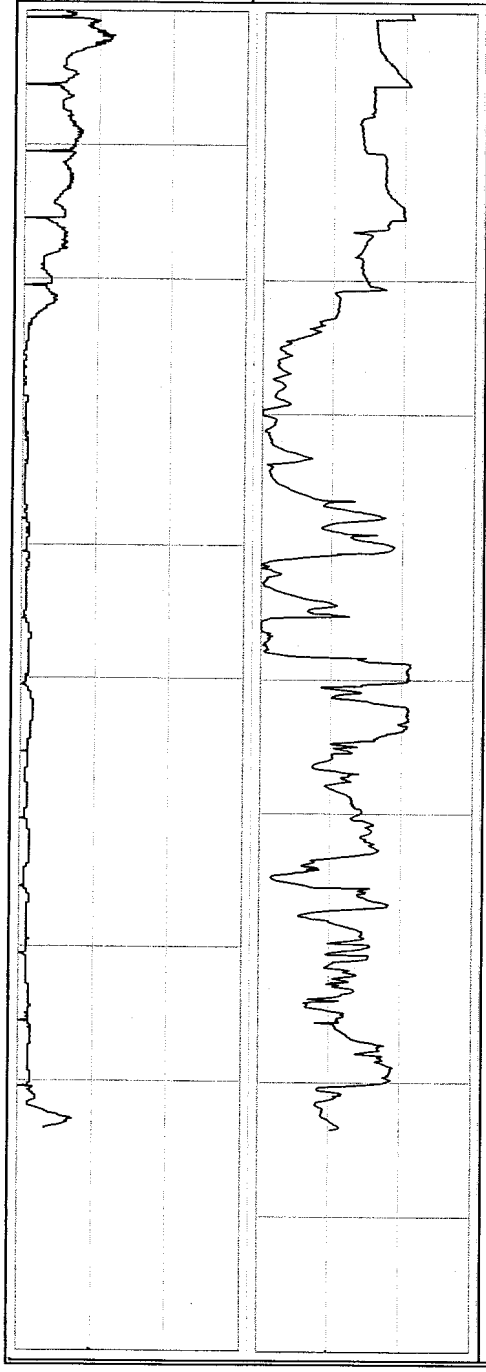

Depth (ft bgs)	Description	USCS Symbol	Stratigraphic Column	REMARKS
100	SAND (fine-coarse), little Gravel; light brown.	SW		
110				
120	SAND (medium) with some Silt; moderate brown.	SP		
130				
140				
150				
160				
170				
180	SAND (fine to coarse), with Silt and Clay; moderate brown	SM		Pulled Profiler at 180' bgs, advanced casing from 70' bgs to 180'
190	SAND (fine) and SILT, trace Clay; white.	SM		Pulled Profiler at 191' bgs. Problems with sample line. Advanced casing from 180' bgs to 200'

MALCOLM PIRNIE, INC.
17-17 Route 208 North Fair Lawn, NJ 07401

Boring ID:
P-102

PROJECT NAME:	GTEOSI-Hicksville
JOB NUMBER:	4563001
DRILLING FIRM:	SGS
DRILLING METHOD:	Mud Rotary
DRILLER:	Larry Lynch
HELPER:	Tom Lynch

START DATE: February 1, 2007
END DATE: February 27, 2007
LOCATION: Intersection of Charlotte Ave. and Duffy Ave. on Winter Brothers property
DATUM: Land Surface
LOGGED BY: J. Hilton, C. Goldsmith

Total depth of Profile: 474.25
Total depth of boring: 420 ft

GEOLOGIC INFORMATION

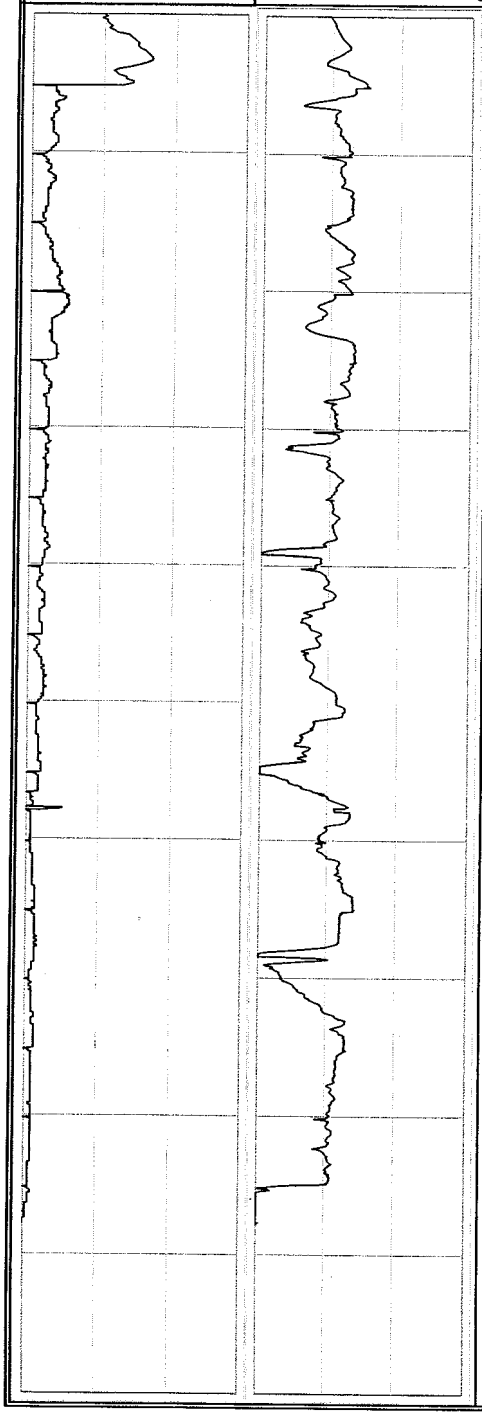

Depth (ft bgs)	Description	USCS Symbol	Stratigraphic Column	REMARKS
200	SAND (fine-coarse) with some Silt; moderate brown.	SM		
210				
220	SAND (fine-medium) with some Silt; light brown.	SM		
230				
240				
250	SAND (fine-Medium) with some Clay; dark gray.	SC		
	SAND (fine); light brown.	SP		
260	SAND (fine-medium), some Clay and Silt; white.	SC		
270	SILT with Sand (fine); white.	ML-SM		
280	CLAY with Sand (fine); gray-white.	CL		Mud loss. No cuttings return. Appears to be Clay from 284' to approx. 292' based on drilling character. Clay found on profiler indicated a stiff, gray-white clay. Refusal at 287' bgs. Profiler pulled out and advanced casing from 200' bgs to 290'
290	SILT with Sand (fine); white.	ML-SM		

MALCOLM PIRNIE, INC.
17-17 Route 208 North Fair Lawn, NJ 07401

Boring ID:
P-102

PROJECT NAME:	GTEOSI-Hicksville
JOB NUMBER:	4563001
DRILLING FIRM:	SGS
DRILLING METHOD:	Mud Rotary
DRILLER:	Larry Lynch
HELPER:	Tom Lynch
START DATE:	February 1, 2007
END DATE:	February 27, 2007
LOCATION:	Intersection of Charlotte Ave. and Duffy Ave. on Winter Brothers property
DATUM:	Land Surface
LOGGED BY:	J. Hilton, C. Goldsmith

Total depth of Profile: 474.25
Total depth of boring: 420 ft

GEOLOGIC INFORMATION

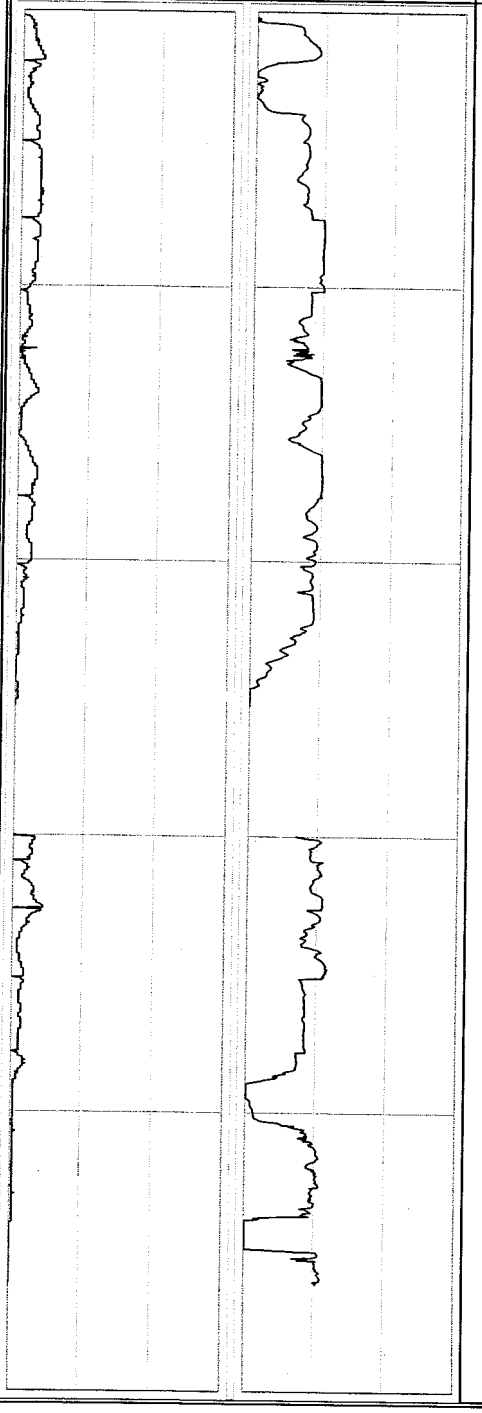

Depth (ft bgs)	Description	USCS Symbol	Stratigraphic Column	REMARKS
300	SAND (fine-medium) with trace Silt; light brown to white.	SW		
310				
320				
330	SAND (fine to medium), trace Silt and Clay interbeds; light brown to white.	SW		
340				
350	SAND (fine to medium), trace Silt and Clay; light brown to white, micaceous.	SW		Profiler refusal at 350.55' bgs, pulled rods and advanced casing from 290' bgs to 360'
360	SAND (fine to medium), trace Silt and Clay; light brown to white.	SW		
370				
380				
390	SAND (medium-coarse), trace Silt; gray to white, micaceous.	SW		Profiler refusal at 392.30' bgs, pulled rods and advanced casing from 360' bgs to 420'

MALCOLM PIRNIE, INC.

17-17 Route 208 North Fair Lawn, NJ 07401

Boring ID:

P-102

PROJECT NAME:	GTEOSI-Hicksville
JOB NUMBER:	4563001
DRILLING FIRM:	SGS
DRILLING METHOD:	Mud Rotary
DRILLER:	Larry Lynch
HELPER:	Tom Lynch
START DATE:	February 1, 2007
END DATE:	February 27, 2007
LOCATION:	Intersection of Charlotte Ave. and Duffy Ave. on Winter Brothers property
DATUM:	Land Surface
LOGGED BY:	J. Hilton, C. Goldsmith

Total depth of Profile: 474.25

Total depth of boring: 420 ft

GEOLOGIC INFORMATION

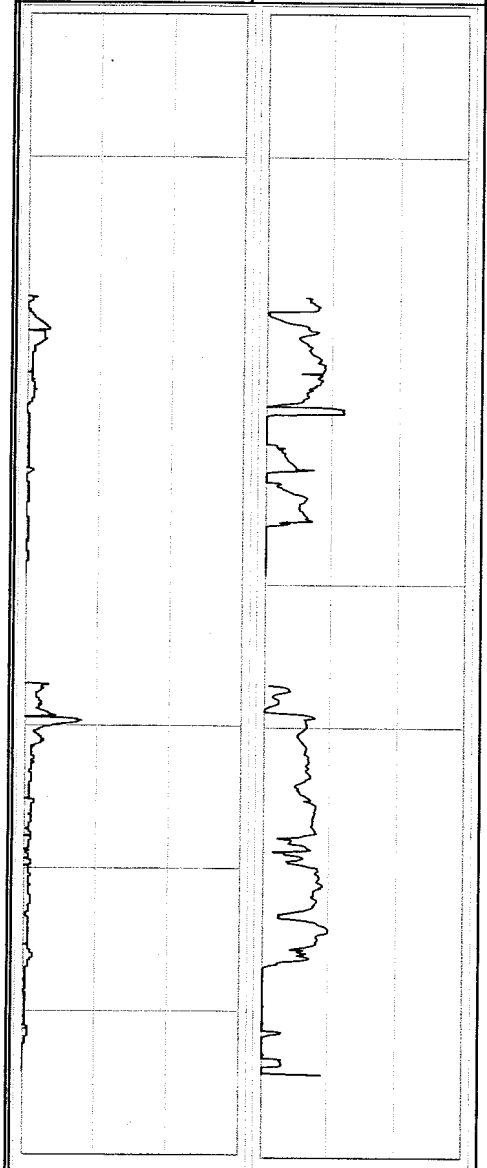

Depth (ft bgs)	Description	USCS Symbol	Stratigraphic Column	REMARKS
400				
410	SAND (fine-coarse) with interbedded Silt and Clay; white to gray to gray-brown.	SW		
420				
430				
440	SAND (fine-coarse), trace Silt; white to gray.	SW		Profiler refusal at 439.38' bgs, pulled rods and advanced casing from 420' bgs to 447'
450				End of mud logging at 447.15 ft
460				
470				End of profile at 474.25 ft
480				
490				

MALCOLM PIRNIE, INC.
17-17 Route 208 North Fair Lawn, NJ 07401

Boring ID:
P-104

PROJECT NAME:	GTEOSI-Hicksville
JOB NUMBER:	4563001
DRILLING FIRM:	SGS
DRILLING METHOD:	Mud Rotary
DRILLER:	Larry Lynch
HELPER:	Tom Lynch
START DATE:	February 28, 2007
END DATE:	March 21, 2007
LOCATION:	550 Old Country Road, northeast corner of parking lot
DATUM:	Land Surface
LOGGED BY:	J. Hilton, C. Goldsmith

Total depth of Profile: 491.70 ft
Total depth of boring: 480 ft

GEOLOGIC INFORMATION



Depth (ft bgs)	Description	USCS Symbol	Stratigraphic Column	REMARKS
0	SAND (medium-coarse) w/ little sub-rounded white quartz Gravel (fine-coarse) to 2" dia., moderate-dark brown.	SW-GW		Hollow stem augers used from 0 to 20 ft
10				
20	SAND (medium-coarse); light brown.	SW-GW		Begin mud rotary drilling at 20 ft
30				
40				
50				
60				
70	SAND (medium) with little Silt; gray to brown.	SM		Begin profiling at 69.70 ft
80				
90	SAND (medium-coarse) with some Silt, trace Gravel; light brown.	SW-SM		

MALCOLM PIRNIE, INC.
17-17 Route 208 North Fair Lawn, NJ 07401

Boring ID:
P-104

PROJECT NAME:	GTEOSI-Hicksville
JOB NUMBER:	4563001
DRILLING FIRM:	SGS
DRILLING METHOD:	Mud Rotary
DRILLER:	Larry Lynch
HELPER:	Tom Lynch
START DATE:	February 28, 2007
END DATE:	March 21, 2007
LOCATION:	550 Old Country Road, northeast corner of parking lot
DATUM:	Land Surface
LOGGED BY:	J. Hilton, C. Goldsmith

Total depth of Profile: 491.70 ft
Total depth of boring: 480 ft

GEOLOGIC INFORMATION



Depth (ft bgs)	Description	USCS Symbol	Stratigraphic Column	REMARKS
100				
110				
120	SAND (fine-medium) and SILT, w/ thin black carbonaceous clay and lignite interbeds (117 - 125' bgs); black.	SW-SM		Profiler refusal at 124' bgs, pulled rods and advanced casing from 70' bgs to 140'
130	SAND (medium-coarse) with some Silt; brown.	SW-SM		
140	SAND (fine) and SILT; gray to brown.	SM		
150	SAND (fine-coarse) with some Silt; brown.	SM		
160				
170	SAND (fine), trace Silt and Clay interbedded; brown to white.	SP		
180	SAND (fine) with Silt, some interbedded white Clay; brown to white.	SM		
190				

MALCOLM PIRNIE, INC.
17-17 Route 208 North Fair Lawn, NJ 07401

Boring ID:
P-104

PROJECT NAME:	GTEOSI-Hicksville
JOB NUMBER:	4563001
DRILLING FIRM:	SGS
DRILLING METHOD:	Mud Rotary
DRILLER:	Larry Lynch
HELPER:	Tom Lynch
START DATE:	February 28, 2007
END DATE:	March 21, 2007
LOCATION:	550 Old Country Road, northeast corner of parking lot
DATUM:	Land Surface
LOGGED BY:	J. Hilton, C. Goldsmith

Total depth of Profile: 491.70 ft
Total depth of boring: 480 ft

GEOLOGIC INFORMATION



Depth (ft bgs)	Description	USCS Symbol	Stratigraphic Column	REMARKS
200	SAND (fine) with Silt, trace interbedded Clay; white.	SM		
210				
220	SAND (fine) and SILT, trace white interbedded Clay; brown to gray.	SM		
230				
240	SILT, some Sand (fine), trace interbedded carbonaceous Clay and lignite (272-278); gray to brown.	ML		
250				Pulled profiling rods from 253.65 and advanced casing from 140' to 260' bgs
260				
270				Profiler refusal at 274' bgs, pulled rods and advanced casing from 260' bgs to 287'
280				
290	SAND (fine) with little-some Silt, trace imterbedded Clay; light gray to brown.	SM		Profiler refusal at 296' bgs, pulled rods and advanced casing from 287' bgs to 312'

MALCOLM PIRNIE, INC.
17-17 Route 208 North Fair Lawn, NJ 07401

Boring ID:
P-104

PROJECT NAME:	GTEOSI-Hicksville
JOB NUMBER:	4563001
DRILLING FIRM:	SGS
DRILLING METHOD:	Mud Rotary
DRILLER:	Larry Lynch
HELPER:	Tom Lynch
START DATE:	February 28, 2007
END DATE:	March 21, 2007
LOCATION:	550 Old Country Road, northeast corner of parking lot
DATUM:	Land Surface
LOGGED BY:	J. Hilton, C. Goldsmith

Total depth of Profile: 491.70 ft

Total depth of boring: 480 ft

GEOLOGIC INFORMATION



Depth (ft bgs)	Description	USCS Symbol	Stratigraphic Column	REMARKS
300	SAND (fine) with little-some Silt; brown	SM		
310				
320				
330				
340				
350	SAND (fine-medium) with little-some Silt, trace interbedded Clay <.5'; light brown to white.	SM		Profiler refusal at 353' bgs, pulled rods and advanced casing from 312' bgs to 365'
360	SAND (fine-coarse) with little-some Silt, trace Clay; light brown to white.	SM		
370	SAND (fine-coarse) with little-some Silt and dense angular Sand interbeds, trace Clay lenses <.5' thick; light brown to white.	SM		Profiler refusal at 370' bgs, pulled rods and advanced casing from 365' bgs to 375'
380				
390				

MALCOLM PIRNIE, INC.
17-17 Route 208 North Fair Lawn, NJ 07401

Boring ID:
P-104

PROJECT NAME:	GTEOSI-Hicksville
JOB NUMBER:	4563001
DRILLING FIRM:	SGS
DRILLING METHOD:	Mud Rotary
DRILLER:	Larry Lynch
HELPER:	Tom Lynch
START DATE:	February 28, 2007
END DATE:	March 21, 2007
LOCATION:	550 Old Country Road, northeast corner of parking lot
DATUM:	Land Surface
LOGGED BY:	J. Hilton, C. Goldsmith

Total depth of Profile: 491.70 ft
Total depth of boring: 480 ft

GEOLOGIC INFORMATION



Depth (ft bgs)	Description	USCS Symbol	Stratigraphic Column	REMARKS
400				Profiler refusal at 400' bgs, pulled rods and advanced casing from 375' bgs to 410'
410	CLAY with interbedded carbonaceous lenses <0.5' thick; dark gray.	CL		
420				
430	SAND (fine-medium) and SILT, trace Clay interbeds <0.5' thick; light brown to white.	SM		Profiler malfunction at 435' bgs, pulled rods and advanced casing from 410' bgs to 440'
440	SAND (fine-medium), trace Clay; light brown to white.	SW		
450	SAND (fine-medium) and SILT, with dense stiff interbedded Clay at approx. 453-455; light brown to white.	SW-SM		Profiler refusal at 453' bgs, pulled rods and advanced casing from 440' bgs to 460'
460	SAND (fine), trace Clay; gray to white.	SP		
470	SAND (fine-medium) and SILT, trace interbedded gray-white Clay esp.at 472-473'; gray to white.	SW-SM		Profiler refusal at 472' bgs, pulled rods and advanced casing from 460' bgs to 480'
480				End of mud logging at 480.0 ft
490				End of profile at 491.70 ft
				Profiler refusal at 492' bgs, pulled rods and casing to abandon borehole P-104

MALCOLM PIRNIE, INC.

17-17 Route 208 North Fair Lawn, NJ 07401

Boring ID: **P-110**

PROJECT NAME:	GTEOSI-Hicksville
JOB NUMBER:	4563001
DRILLING FIRM:	SGS
DRILLING METHOD:	Mud Rotary
DRILLER:	Tom Lynch
HELPER:	Julio Cancel
Total depth of Profile:	513.35 ft.

START DATE: June 13, 2007
END DATE: July 3, 2007
LOCATION: West of Levittown park and Acre Lane.
DATUM: Land Surface
LOGGED BY: J. Hilton

Total depth of boring: 510 ft.

GEOLOGIC INFORMATION



Depth (ft bgs)	Description	USCS Symbol	Stratigraphic Column	REMARKS
0	SAND (fine-coarse) w/ little sub-rounded white quartz Gravel (fine-coarse) to 2" dia.; light-moderate gray-brown.	SW		Hollow stem augers advanced from 0 to 20 ft bgs
	SAND (fine to medium) w/ little-some fine-crs sub-rnd Gravel 1/4-1/2"dia.; light tan-brown,	SW		
10				
20	SAND (medium-coarse); light brown.	SW		Begin mud rotary drilling at 20 ft
30				
40				
50				
60	SAND (fine-medium); light tan-brown.	SW		
	SAND (fine) with trace interbedded white Silt; light. tan-pink.	SP		Begin profiling at 69.75 ft
70				
80	SAND (fine) with red-brown Silt , trace Clay; light gray-brown.	SM		
90	SAND (fine-med) with trace Silt; light tan, micaceous.	SW		

MALCOLM PIRNIE, INC.
17-17 Route 208 North Fair Lawn, NJ 07401

Boring ID:
P-110

PROJECT NAME:	GTEOSI-Hicksville
JOB NUMBER:	4563001
DRILLING FIRM:	SGS
DRILLING METHOD:	Mud Rotary
DRILLER:	Tom Lynch
HELPER:	Julio Cancel

START DATE: June 13, 2007
END DATE: July 3, 2007
LOCATION: West of Levittown park and Acre Lane.
DATUM: Land Surface
LOGGED BY: J. Hilton

Total depth of Profile: 513.35 ft.
Total depth of boring: 510 ft.

GEOLOGIC INFORMATION

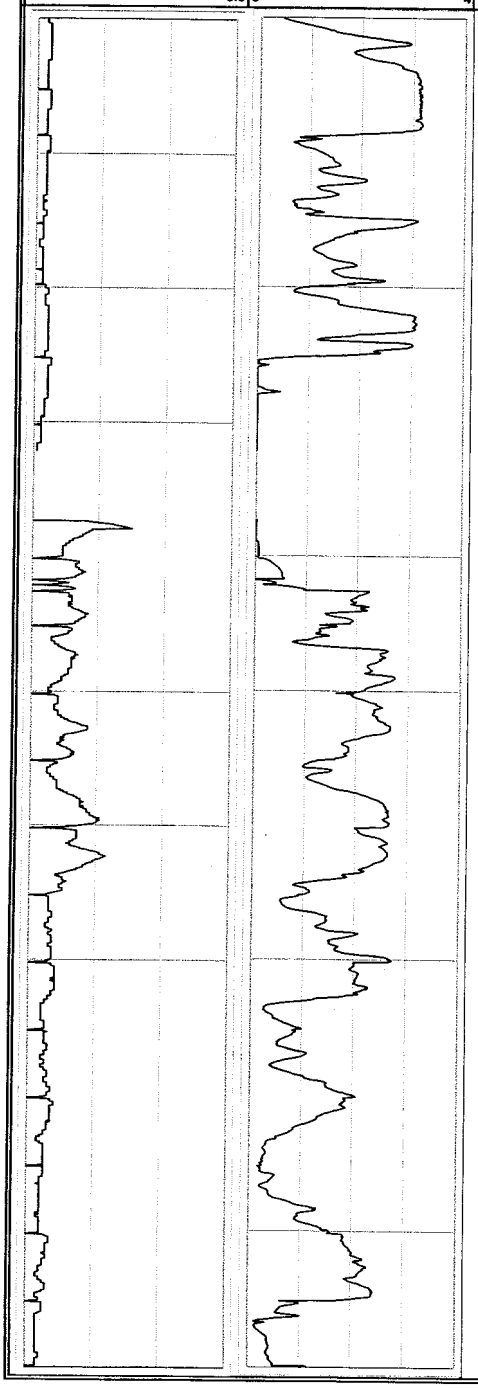

Depth (ft bgs)	Description	USCS Symbol	Stratigraphic Column	REMARKS
100				
110				
120				
130	SILT and CLAY, dark gray-black, carbonaceous, with interbedded lignite <0.5' thick	ML-CL		Profiler refusal at 132' bgs, pulled rods and advanced casing from 70' bgs to 140'. Start Profiler at 137.25.
140	SAND (fine); light gray-white, micaceous.	SP		
150				
160	SAND (fine) w/ trace-little Silt; light tan, micaceous.	SM		
170				
180				
190				

MALCOLM PIRNIE, INC.
17-17 Route 208 North Fair Lawn, NJ 07401

Boring ID:
P-112

PROJECT NAME:	GTEOSI-Hicksville
JOB NUMBER:	4563001
DRILLING FIRM:	SGS
DRILLING METHOD:	Mud Rotary
DRILLER:	Tom Lynch
HELPER:	Julio Cancel
START DATE:	May 7, 2007
END DATE:	May 20, 2007
LOCATION:	Stop and Shop parking lot North of Old Country Road
DATUM:	Land Surface
LOGGED BY:	J. Hilton

Total depth of Profile: 443 ft.
Total depth of boring: 425 ft

GEOLOGIC INFORMATION

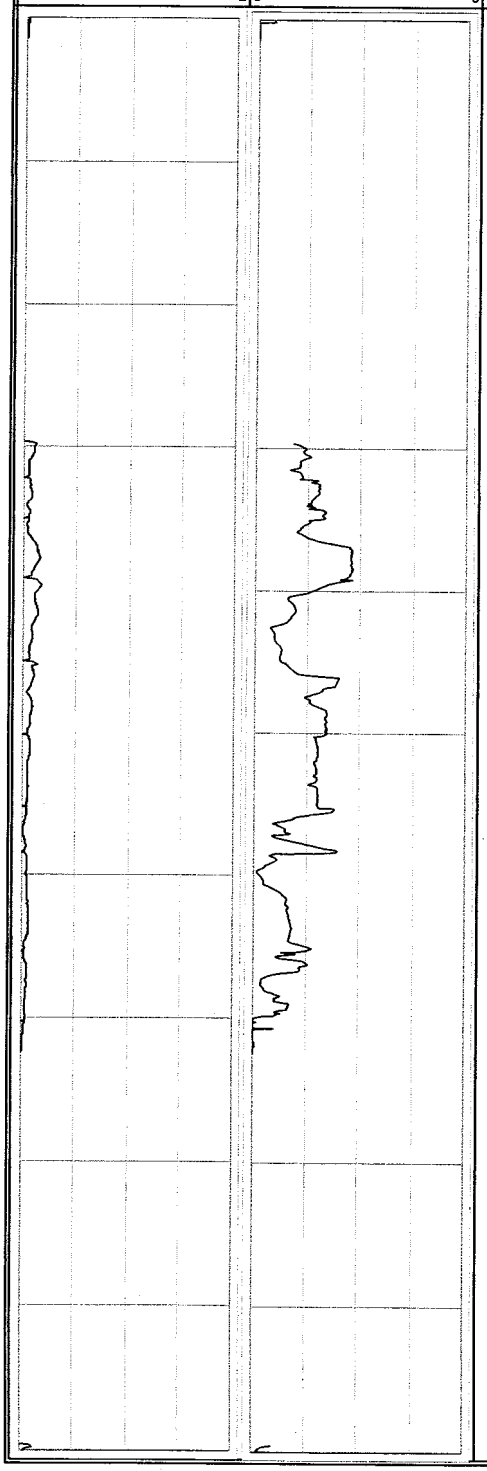

Depth (ft bgs)	Description	USCS Symbol	Stratigraphic Column	REMARKS
200	SILT and SAND (fine); brown.	ML-SM		Profiler refusal at 201' bgs, pulled rods and advanced casing from 150' bgs to 210'
210				
220	SILT and SAND (fine-medium) trace Clay; brown.	ML-SM		
230				
240	SAND (fine-medium) with some Gravel; tan-brown.	SW		
250	SAND (fine-medium) and SILT, with trace Gravel; tan-brown.	SM		
260	SAND (fine-medium) with some Silt; tan-brown.	SM		
270	CLAY, gray-white gradational to dark gray with interbedded lignite and carbonaceous Clay 290 - 300'.	CL		Profiler refusal at 272' bgs, pulled rods and advanced casing from 230' bgs to 300'
280				
290				

MALCOLM PIRNIE, INC.
17-17 Route 208 North Fair Lawn, NJ 07401

Boring ID:
P-110

PROJECT NAME:	GTEOSI-Hicksville
JOB NUMBER:	4563001
DRILLING FIRM:	SGS
DRILLING METHOD:	Mud Rotary
DRILLER:	Tom Lynch
HELPER:	Julio Cancel
START DATE:	June 13, 2007
END DATE:	July 3, 2007
LOCATION:	West of Levittown park and Acre Lane.
DATUM:	Land Surface
LOGGED BY:	J. Hilton

Total depth of Profile: 513.35 ft.
Total depth of boring: 510 ft.

GEOLOGIC INFORMATION



Depth (ft bgs)	Description	USCS Symbol	Stratigraphic Column	REMARKS
200				
210				
220				Profiler tripped out at 215' bgs, pulled rods and advanced casing from 140' bgs to 220'
230				
240				
250				
260	SAND (fine) with little-some Silt, trace Clay; light gray-white, micaceous.	SM		
270				
280	SAND (fine) with interbedded Silt lenses, trace Clay; light gray-white.	SP		Profiler refusal at 276.2' bgs, pulled rods and advanced casing from 220' bgs to 280'
290	SAND, gray-white with little to some interbedded white Silt.	SM		

MALCOLM PIRNIE, INC.
17-17 Route 208 North Fair Lawn, NJ 07401

Boring ID:
P-110

PROJECT NAME:	GTEOSI-Hicksville
JOB NUMBER:	4563001
DRILLING FIRM:	SGS
DRILLING METHOD:	Mud Rotary
DRILLER:	Tom Lynch
HELPER:	Julio Cancel
START DATE:	June 13, 2007
END DATE:	July 3, 2007
LOCATION:	West of Levittown park and Acre Lane.
DATUM:	Land Surface
LOGGED BY:	J. Hilton

Total depth of Profile: 513.35 ft.
Total depth of boring: 510 ft.

GEOLOGIC INFORMATION

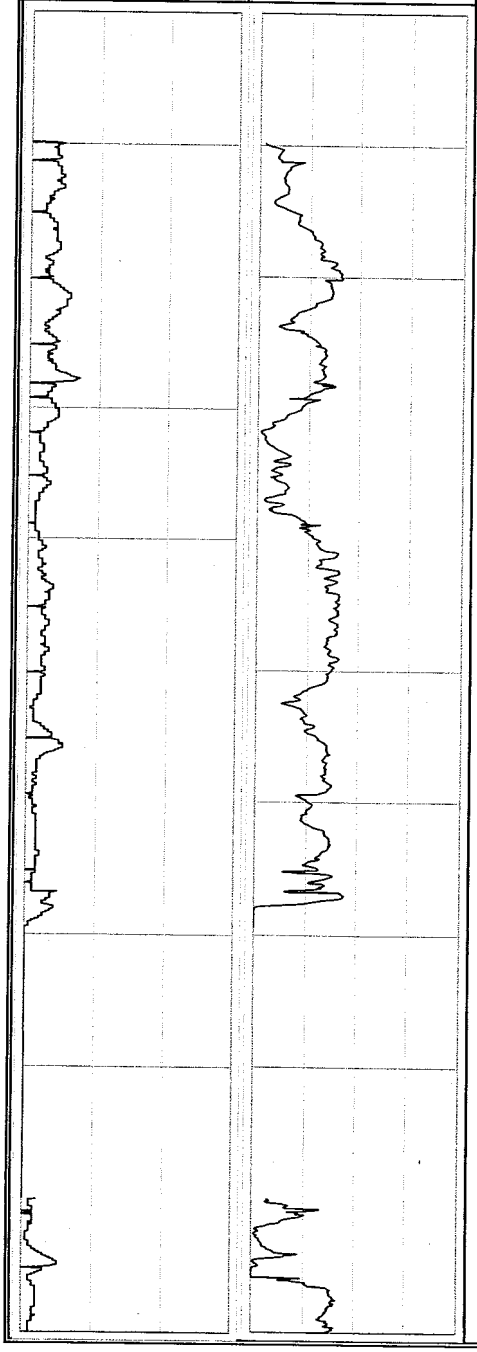

Depth (ft bgs)	Description	USCS Symbol	Stratigraphic Column	REMARKS
300	SILT, white with little fine Sand, micaceous.	ML		Profiler refusal at 297.5' bgs, pulled rods and advanced casing from 280' bgs to 310'
310	SAND (fine); light gray-white.	SP		
320				
330	SAND (fine) with trace Silt; light gray-white to dark gray.	SP		
340	SAND (medium); gray-white.	SP		
350	SAND (fine-medium); light brown-white.	SW		
360				
370	CLAY and SILT, dark gray, trace carbonaceous interbeds grading to white interbedded Silt at approx. 382'	CL-ML		Profiler refusal at 369.5' bgs, pulled rods and advanced casing from 310' bgs to 390'
380	SAND (fine-medium); light tan-white.	SW		
390	SAND (fine-medium) with Silt, trace Clay; light tan-white.	SM		

MALCOLM PIRNIE, INC.
17-17 Route 208 North Fair Lawn, NJ 07401

Boring ID:
P-110

PROJECT NAME:	GTEOSI-Hicksville
JOB NUMBER:	4563001
DRILLING FIRM:	SGS
DRILLING METHOD:	Mud Rotary
DRILLER:	Tom Lynch
HELPER:	Julio Cancel
START DATE:	June 13, 2007
END DATE:	July 3, 2007
LOCATION:	West of Levittown park and Acre Lane.
DATUM:	Land Surface
LOGGED BY:	J. Hilton

Total depth of Profile: 513.35 ft.
Total depth of boring: 510 ft.

GEOLOGIC INFORMATION

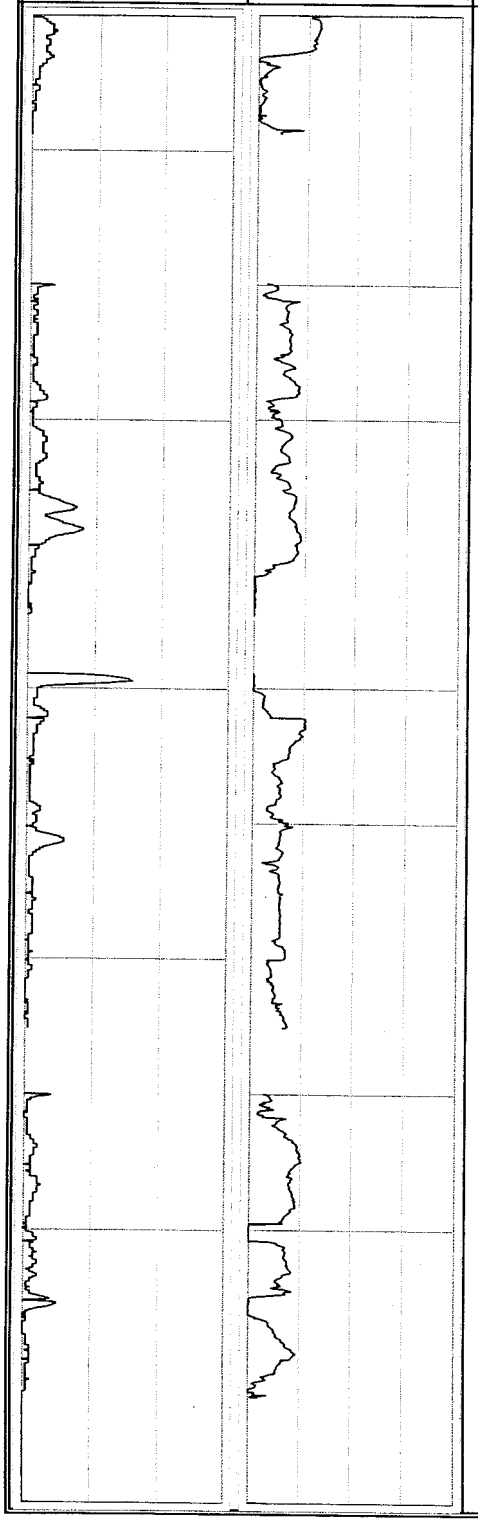

Depth (ft bgs)	Description	USCS Symbol	Stratigraphic Column	REMARKS
400	SAND (medium) with trace Silt; light brown, angular.	SP		
410	CLAY dark gray, with interbedded carbonaceous lenses <0.5' thick.			Profiler refusal at 408.8' bgs, pulled rods and advanced casing from 390' bgs to 420'
420	SAND (fine-medium); light brown, angular.	SW		
430	SAND (medium) with interbedded Silt; white, angular.	SP		
440	SILT with little some Clay, grading to Sand (fine) at approximately 448' bgs; white.	ML		Profiler refusal at 444.5' bgs, pulled rods and advanced casing from 420' bgs to 450'
450	SAND (fine-medium) with trace-little Silt; light gray-white.	SW		
460				
470	SAND (fine-coarse) with trace-little Silt; white.	SW		Profiler advancement made difficult due to angular sand, advanced casing from 450' bgs to 480'
480	SAND (fine-coarse) with trace-little Silt; white .	SW		
490				
500	SAND (fine-medium) with little Silt; white	SW		Profiler refusal at 502.3' bgs, pulled rods and advanced casing from 480' bgs to 510'
				End of mud logging at 510 ft
				End of profile at 513.35 ft

MALCOLM PIRNIE, INC.

17-17 Route 208 North Fair Lawn, NJ 07401

Boring ID: **P-112**

PROJECT NAME:	GTEOSI-Hicksville
JOB NUMBER:	4563001
DRILLING FIRM:	SGS
DRILLING METHOD:	Mud Rotary
DRILLER:	Tom Lynch
HELPER:	Julio Cancel
START DATE:	May 7, 2007
END DATE:	May 20, 2007
LOCATION:	Stop and Shop parking lot North of Old Country Road
DATUM:	Land Surface
LOGGED BY:	J. Hilton

Total depth of Profile: 443 ft.

Total depth of boring: 425 ft

GEOLOGIC INFORMATION



Depth (ft bgs)	Description	USCS Symbol	Stratigraphic Column	REMARKS
0	SAND (fine-medium) with trace-little quartz Gravel (fine-coarse) to 2" diameter., moderate brown to white, sub-rounded.	SW		Asphalt 0.0-0.5, Hollow stem augers advanced from 0 to 20 ft bgs
10				
20	SAND (medium-coarse) with little-some Gravel (fine); light brown, sub-round.	SW		Begin mud rotary drilling at 20 ft
30				
40				
50	SAND (fine-medium) and GRAVEL (fine) with sub-roundnd Gravel to 1/4 -1/2" dia.; light brown.	SW		
60	SAND and GRAVEL; same as above with moderate brown silt interbeds 1-2' thick.	SW		
70	SAND (fine-medium) with interbedded silt < 1' thick; moderate Brown-gray to light gray, micaceous.	SW		Begin profiling at 69.25 ft
80				
90	SAND (fine-medium) and SILT, with interbedded oxidized silt <1' thick, trace Clay; gray-brown;	SM		

MALCOLM PIRNIE, INC.
17-17 Route 208 North Fair Lawn, NJ 07401

Boring ID:
P-112

PROJECT NAME:	GTEOSI-Hicksville
JOB NUMBER:	4563001
DRILLING FIRM:	SGS
DRILLING METHOD:	Mud Rotary
DRILLER:	Tom Lynch
HELPER:	Julio Cancel

START DATE: May 7, 2007
END DATE: May 20, 2007
LOCATION: Stop and Shop parking lot North of Old Country Road
DATUM: Land Surface
LOGGED BY: J. Hilton

Total depth of Profile: 443 ft.
Total depth of boring: 425 ft

GEOLOGIC INFORMATION

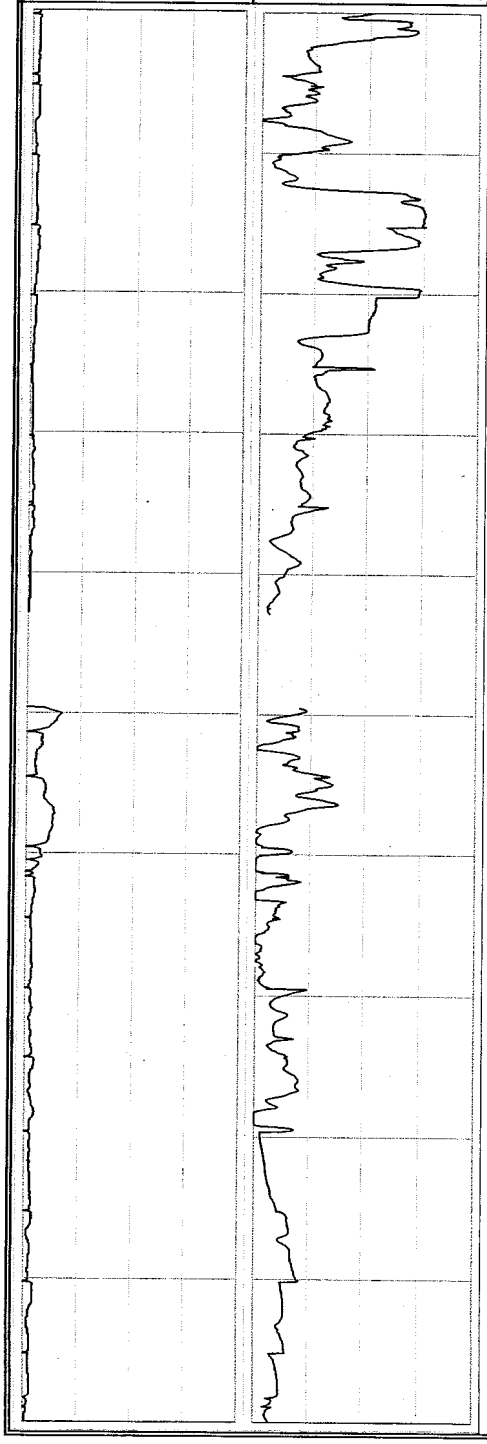

Depth (ft bgs)	Description	USCS Symbol	Stratigraphic Column	REMARKS
100				
110				
120	SAND (fine); light brown.	SP		
130	SAND (fine) and SILT, trace Clay with in Silt matrix; light gray-brown.	SM		
140				Profiler refusal at 143' bgs, pulled rods and advanced casing from 70' bgs to 150'
150				
160	SILT, with some Sand (fine); gray-brown.	ML		
170				
180				
190				

MALCOLM PIRNIE, INC.
17-17 Route 208 North Fair Lawn, NJ 07401

Boring ID:
P-112

PROJECT NAME:	GTEOSI-Hicksville
JOB NUMBER:	4563001
DRILLING FIRM:	SGS
DRILLING METHOD:	Mud Rotary
DRILLER:	Tom Lynch
HELPER:	Julio Cancel
START DATE:	May 7, 2007
END DATE:	May 20, 2007
LOCATION:	Stop and Shop parking lot North of Old Country Road
DATUM:	Land Surface
LOGGED BY:	J. Hilton

Total depth of Profile: 443 ft.
Total depth of boring: 425 ft

GEOLOGIC INFORMATION

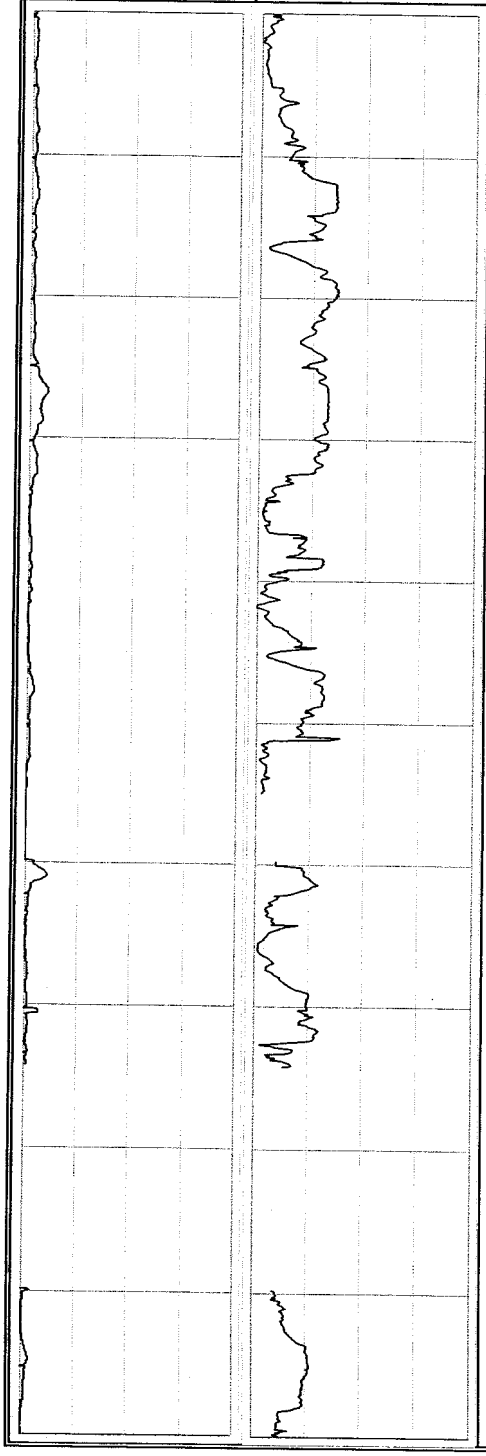

Depth (ft bgs)	Description	USCS Symbol	Stratigraphic Column	REMARKS
300	SILT and SAND (fine) with trace carbonaceous Clay; moderate-dark gray.	ML-SM		
310	SAND (fine-medium) with trace-little gray-brown Silt; gray-white.	SW		
320	SAND (fine) with tan-brown interbedded Silt; gray-white.	SP		
330				
340				
350	SILT, with stratified fine Sand and Clay; lt. gray-white.	ML		Profiler refusal at 355' bgs, pulled rods and advanced casing from 300' bgs to 360'
360	SAND (fine) with interbedded Silt; lt. gray-white.	SP		
370				
380	SILT, with interbedded Clay lenses <1' thick; white-gray,stiff, dense.	ML-CL		Profiler reed valve malfunction at 374.2, pulled rods and advanced casing from 360' bgs to 390'
	SAND (fine) with Silt; tan-gray.	SM		
390	SAND (medium-coarse) w/ trace yellow-brwn Silt; white-gray, angular.	SW		

MALCOLM PIRNIE, INC.
17-17 Route 208 North Fair Lawn, NJ 07401

Boring ID:
P-112

PROJECT NAME:	GTEOSI-Hicksville
JOB NUMBER:	4563001
DRILLING FIRM:	SGS
DRILLING METHOD:	Mud Rotary
DRILLER:	Tom Lynch
HELPER:	Julio Cancel

START DATE: May 7, 2007
END DATE: May 20, 2007
LOCATION: Stop and Shop parking lot North of Old Country Road
DATUM: Land Surface
LOGGED BY: J. Hilton

Total depth of Profile: 443 ft.
Total depth of boring: 425 ft

GEOLOGIC INFORMATION



Depth (ft bgs)	Description	USCS Symbol	Stratigraphic Column	REMARKS
400				
410	CLAY and SILT, with interbedded Silt and Sand (fine); dark gray-black, carbonaceous,soft.	CL-ML		Profiler advancement difficult at 410- 420' interval, pulled rods and advanced casing from 390' bgs to 425'
420				
430				End of mud logging at 425 ft
440				Profiler refusal at 443' bgs, pulled rods and terminated borehole advancement
450				End of profile at 443 ft
460				
470				
480				
490				

MALCOLM PIRNIE, INC.
17-17 Route 208 North Fair Lawn, NJ 07401

Boring ID:
P-113

PROJECT NAME:	GTEOSI-Hicksville
JOB NUMBER:	4563001
DRILLING FIRM:	SGS
DRILLING METHOD:	Mud Rotary
DRILLER:	Tom Lynch
HELPER:	Julio Cancel
START DATE:	May 29, 2007
END DATE:	June 7, 2007
LOCATION:	Southwest corner of intersection of Levittown Pkwy and Old Country Road.
DATUM:	Land Surface
LOGGED BY:	J. Hilton
Total depth of Profile:	389.9 ft.
Total depth of boring:	

GEOLOGIC INFORMATION



Depth (ft bgs)	Description		Stratigraphic Column	REMARKS
0	SAND (medium-coarse) and GRAVEL; brown, sub-rounded, white quartz Gravel to 1" diameter.	SW		Hollow stem augers advanced from 0 to 20 ft bgs
10				
20	GRAVEL (fine) with some Sand (fine-medium); brown, sub-round.	GP		Begin mud rotary drilling at 20 ft
30	SAND (medium-coarse) and GRAVEL (fine); light brown, sub-round Gravel 1/4-1/2"diameter.	SW-GP		
40				
50	SAND (medium-coarse) with little-some Gravel (Fine); gray-brown, sub-round.	SW		
60	SAND (fine-medium) with little Gravel (fine); gray-brown, sub-round.	SW		
	SAND (fine-medium) and SILT; light tan-brown.	SM		Begin profiling at 69.35 ft
70	SAND (fine) and SILT; light tan-gray.	SM		
80	SILT with little fine interbedded Sand < 1' thick; light brown.	ML		
90	SILT and SAND (fine) with trace white Clay; light gray-brown.	SM		

MALCOLM PIRNIE, INC.
17-17 Route 208 North Fair Lawn, NJ 07401

Boring ID:
P-113

PROJECT NAME:	GTEOSI-Hicksville
JOB NUMBER:	4563001
DRILLING FIRM:	SGS
DRILLING METHOD:	Mud Rotary
DRILLER:	Tom Lynch
HELPER:	Julio Cancel
Total depth of Profile:	389.9 ft.
Total depth of boring:	
START DATE:	May 29, 2007
END DATE:	June 7, 2007
LOCATION:	Southwest corner of intersection of Levittown Pkwy and Old Country Road.
DATUM:	Land Surface
LOGGED BY:	J. Hilton

GEOLOGIC INFORMATION

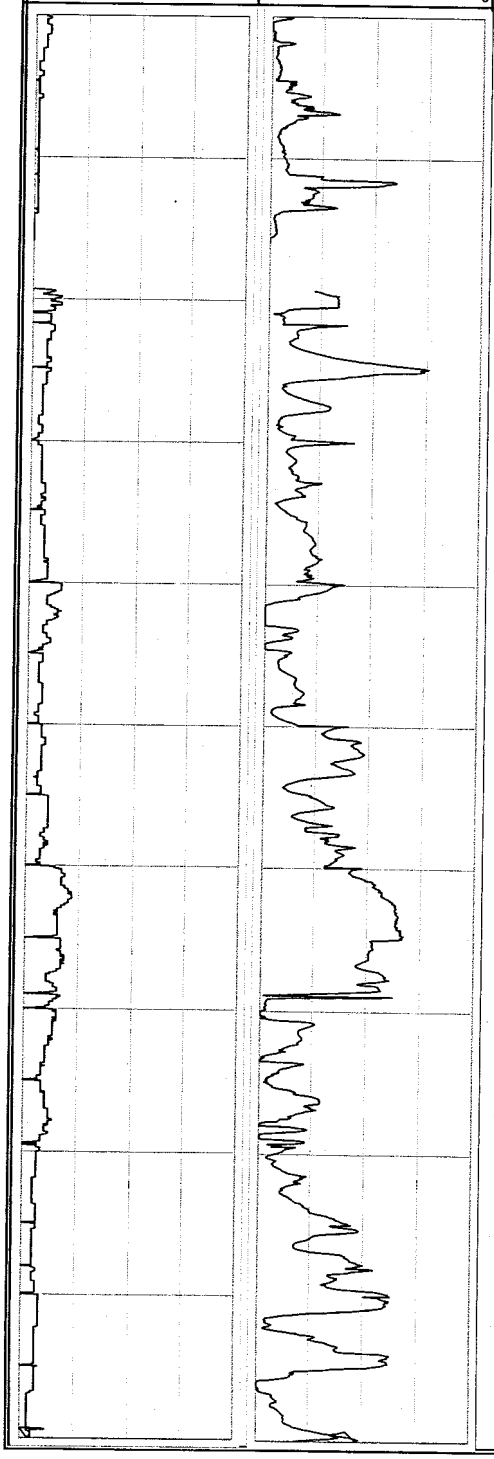

Depth (ft bgs)	Description		Stratigraphic Column	REMARKS
100				
110	SAND (fine) and SILT, with stiff Clay lens; gray-white to dark brown.	SM		
120	SAND (fine) with little interbedded Silt (1-3'), trace Gravel (fine); light tan-brown.	SP		Profiler refusal at 116' bgs, pulled rods and advanced casing from 70' bgs to 120'
130				
140				
150				
160	SAND (fine); light tan-brown, with black, carbonaceous Silty-Clay interbed <1' thick.	SP		
170	SAND (fine) with little - some Silt; light tan-brown.	SP		
180				
190	SILT, with little fine Sand, trace-little Clay with in Silt matrix; brown - yellow.	ML		

MALCOLM PIRNIE, INC.
17-17 Route 208 North Fair Lawn, NJ 07401

Boring ID:
P-113

PROJECT NAME:	GTEOSI-Hicksville
JOB NUMBER:	4563001
DRILLING FIRM:	SGS
DRILLING METHOD:	Mud Rotary
DRILLER:	Tom Lynch
HELPER:	Julio Cancel
START DATE:	May 29, 2007
END DATE:	June 7, 2007
LOCATION:	Southwest corner of intersection of Levittown Pkwy and Old Country Road.
DATUM:	Land Surface
LOGGED BY:	J. Hilton

Total depth of Profile: 389.9 ft.
Total depth of boring:

GEOLOGIC INFORMATION

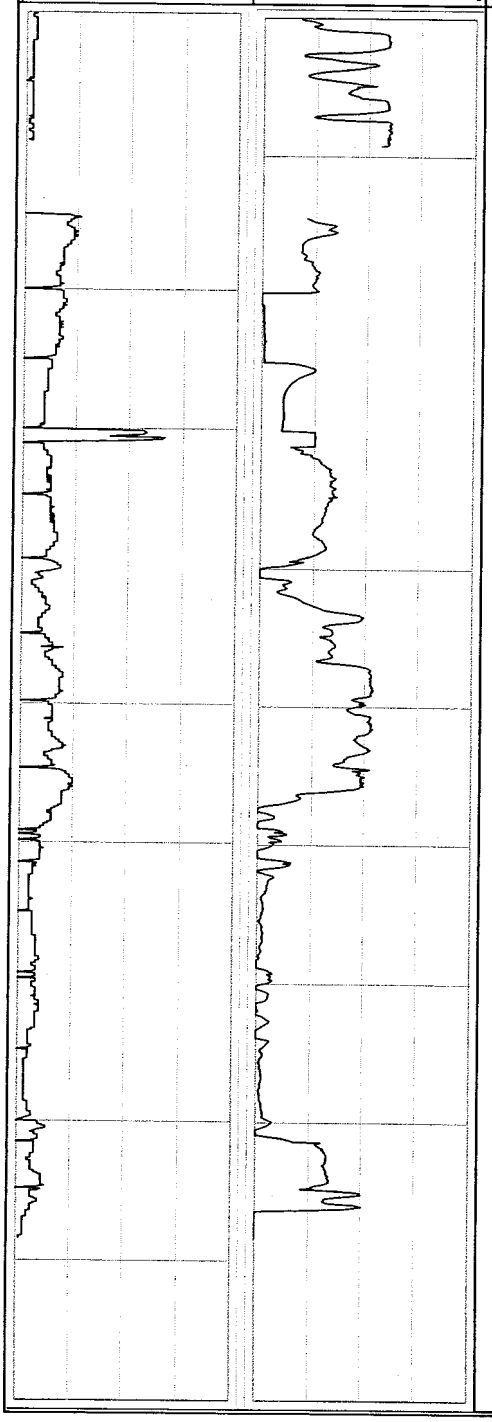

Depth (ft bgs)	Description		Stratigraphic Column	REMARKS
200	Sand (fine) with trace - little silt; light tan.	SP		Pulled rods and advanced casing from 70' bgs to 215'
210				
220	SAND (fine) and SILT, with interbedded Sand/Silt lenses; light gray.	SM		
230				
240				
250	SILT, with trace-little Sand (fine); light gray-brown.	ML		
260				
270	SILT, with trace Sand (fine); dark gray.	ML		
280				
290	CLAY; dark gray-black, carbonaceous with interbedded lignite <1' thick.	CL		Profiler refusal at 286.4' bgs, pulled rods and advanced casing from 215' bgs to 330'

MALCOLM PIRNIE, INC.
17-17 Route 208 North Fair Lawn, NJ 07401

Boring ID:
P-113

PROJECT NAME:	GTEOSI-Hicksville
JOB NUMBER:	4563001
DRILLING FIRM:	SGS
DRILLING METHOD:	Mud Rotary
DRILLER:	Tom Lynch
HELPER:	Julio Cancel

START DATE: May 29, 2007
END DATE: June 7, 2007
LOCATION: Southwest corner of intersection of Levittown Pkwy and Old Country Road.
DATUM: Land Surface
LOGGED BY: J. Hilton

Total depth of Profile: 389.9 ft.
Total depth of boring:

GEOLOGIC INFORMATION

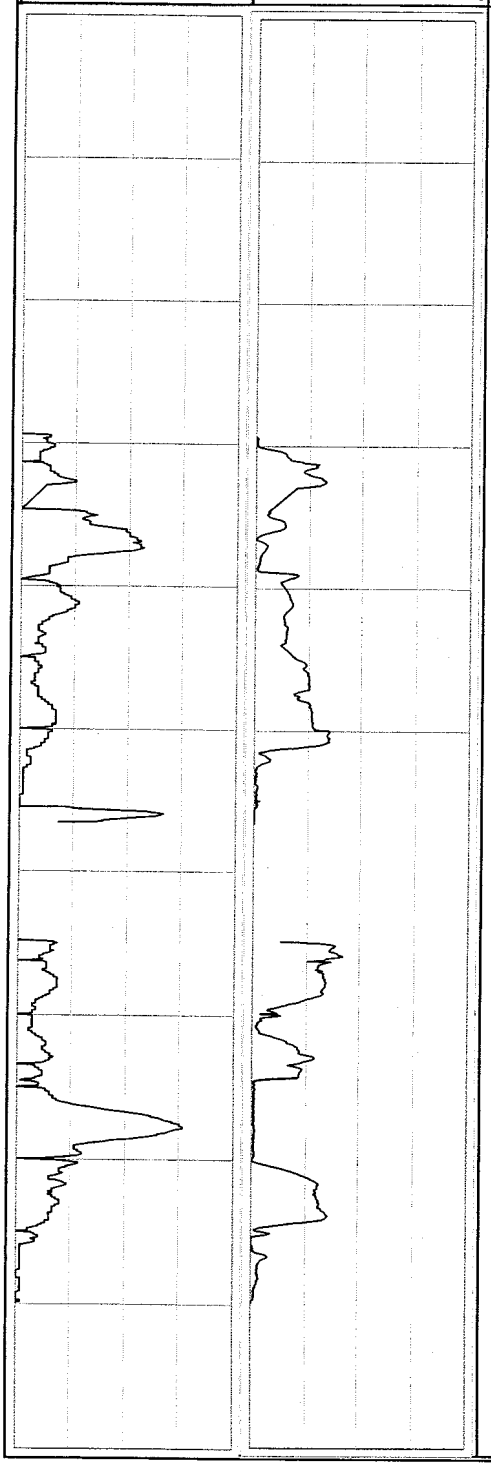

Depth (ft bgs)	Description		Stratigraphic Column	REMARKS
300	CLAY; light gray, soft.	CL		
310	CLAY, with stiff, dense interbedded clay fabric; moderate-dark gray.	CL		
320				
330	SAND (fine); moderate gray-brown, micaceous.	SP		Profiling pump malfunction, pulled rods and advanced casing from 330' bgs to 335'
340	SAND (medium-coarse); gray-white.	SW		
350	SILT; with black carbonaceous Clay, trace fine Sand (fine); gray-white.	ML		Profiler refusal at 356.55' bgs, pulled rods and advanced casing from 335' bgs to 365'
360				
370				
380				
390				Profiler refusal at 389.9' bgs, pulled rods and terminated borehole advancement End of mud logging at 365 ft End of profile at 389.9 ft

MALCOLM PIRNIE, INC.

17-17 Route 208 North Fair Lawn, NJ 07401

Boring ID:

P-114

PROJECT NAME:	GTEOSI-Hicksville
JOB NUMBER:	4563001
DRILLING FIRM:	SGS
DRILLING METHOD:	Mud Rotary
DRILLER:	Tom Lynch
HELPER:	Julio Cancel
START DATE:	July 11, 2007
END DATE:	July 28, 2007
LOCATION:	Levittown park between Levittown Pkwy and Acre Lane.
DATUM:	Land Surface
LOGGED BY:	J. Hilton

Total depth of Profile: 523.9 ft.

Total depth of boring: 455 ft.

GEOLOGIC INFORMATION

Penetration Rate (ft/min)	Index of Hyd. Conductivity
0 – 0.6	0 – 4



Depth (ft bgs)	Description	USCS Symbol	Stratigraphic Column	REMARKS
0	SAND (medium-coarse) with little white quartz Gravel (fine-coarse) to 2" diameter, moderate-dark brown, sub-round.	SW		Hollow stem augers advanced from 0 to 20 ft bgs
10	SAND (medium-coarse) with some sub-round gravel (coarse) and cobbles to 3" diameter.	SW		
20	SAND (medium-coarse); light brown.	SW		Begin mud rotary drilling at 20 ft
30	SAND (coarse) and GRAVEL (coarse), with Gravel (fine) to 1/2' diameter; light brown, sub-round.	SP		
40				
50	SAND (medium-coarse) with trace-little fine white quartz Gravel; light tan-white.	SW		
60				
70	SAND (fine-medium) with trace interbedded white Silt; light tan-pink.	SW		Begin profiling at 69.2 ft
80				
90	SAND (medium) and SILT, with pink-white Silt , trace Gravel (fine); yellow-brown.	SM		

MALCOLM PIRNIE, INC.
17-17 Route 208 North Fair Lawn, NJ 07401

Boring ID:
P-114

PROJECT NAME:	GTEOSI-Hicksville
JOB NUMBER:	4563001
DRILLING FIRM:	SGS
DRILLING METHOD:	Mud Rotary
DRILLER:	Tom Lynch
HELPER:	Julio Cancel
START DATE:	July 11, 2007
END DATE:	July 28, 2007
LOCATION:	Levittown park between Levittown Pkwy and Acre Lane.
DATUM:	Land Surface
LOGGED BY:	J. Hilton

Total depth of Profile: 523.9 ft.
Total depth of boring: 455 ft.

GEOLOGIC INFORMATION

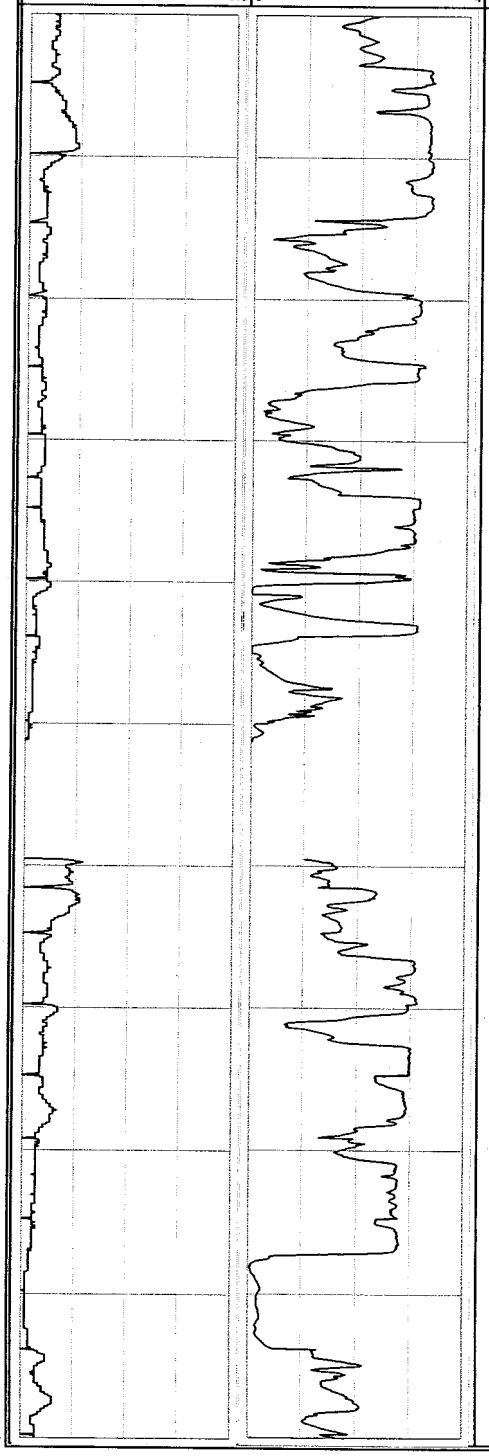

Depth (ft bgs)	Description	USCS Symbol	Stratigraphic Column	REMARKS
100				
110	SAND (fine) with trace interbedded Silt; light gray-brown.	SP		
120	SAND (fine) and SILT, with interbedded oxidized Silt; moderate brown.	SM		
130				
140	SAND (medium-coarse), trace Silt; yellow-brown to light gray.	SW		
150	SAND (fine); light tan.	SP		Profiler refusal at 151' bgs, pulled rods and advanced casing from 70' bgs to 160'
160	SAND (fine) with little interbedded Silt; light brown-yellow, oxidized.	SP		
170	SAND (fine-medium); light brown, micaceous.	SW		
180				
190				

MALCOLM PIRNIE, INC.
17-17 Route 208 North Fair Lawn, NJ 07401

Boring ID:
P-114

PROJECT NAME:	GTEOSI-Hicksville
JOB NUMBER:	4563001
DRILLING FIRM:	SGS
DRILLING METHOD:	Mud Rotary
DRILLER:	Tom Lynch
HELPER:	Julio Cancel
START DATE:	July 11, 2007
END DATE:	July 28, 2007
LOCATION:	Levittown park between Levittown Pkwy and Acre Lane.
DATUM:	Land Surface
LOGGED BY:	J. Hilton

Total depth of Profile: 523.9 ft.
Total depth of boring: 455 ft.

GEOLOGIC INFORMATION

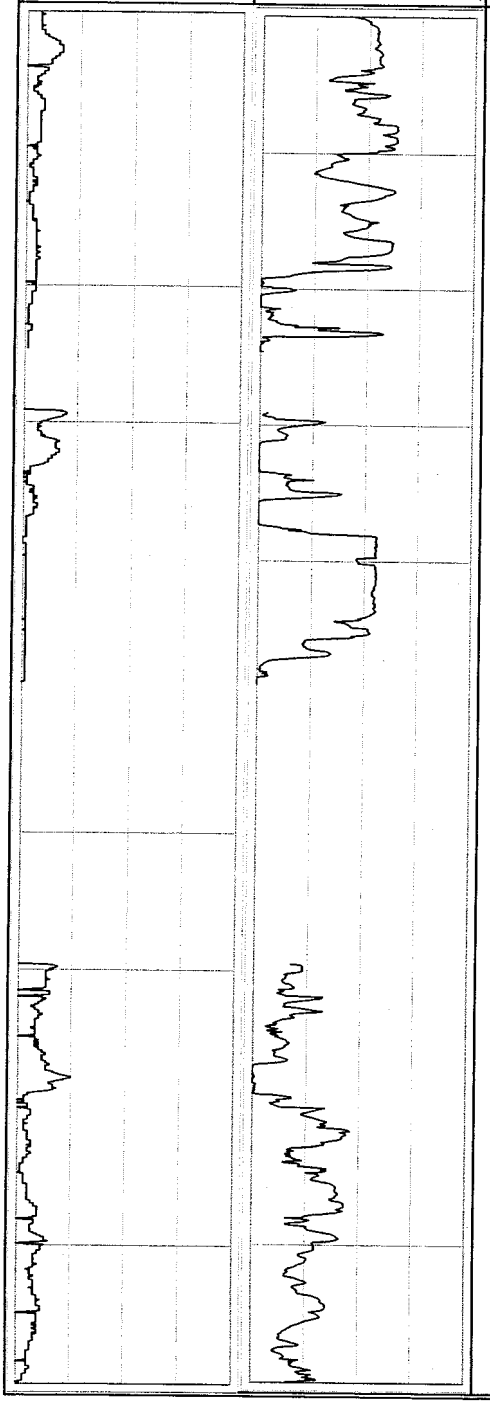

Depth (ft bgs)	Description	USCS Symbol	Stratigraphic Column	REMARKS
200				
210	SILT and SAND; light yellow-white, with light brown, interbedded fine Sand.	SM		
220				
230				Profiler refusal at 224.7' bgs, pulled rods and advanced casing from 160' bgs to 230'
240	SILT, little interbedded fine Sand < 4' thick; Light - dark gray.	ML		
250	SILT and CLAY, with interbedded Sand (fine-medium) at 267'; dark gray-black, carbonaceous grading to tan.	ML-CL		Profiler refusal at 249' bgs, pulled rods and advanced casing from 230' bgs to 270'
260				
270	SILT, with little Sand (fine); dark gray-black, carbonaceous.	ML		
280	SAND (fine), Light tan, micaceous.	SP		
290				

MALCOLM PIRNIE, INC.

17-17 Route 208 North Fair Lawn, NJ 07401

Boring ID:

P-114

PROJECT NAME:	GTEOSI-Hicksville
JOB NUMBER:	4563001
DRILLING FIRM:	SGS
DRILLING METHOD:	Mud Rotary
DRILLER:	Tom Lynch
HELPER:	Julio Cancel
START DATE:	July 11, 2007
END DATE:	July 28, 2007
LOCATION:	Levittown park between Levittown Pkwy and Acre Lane.
DATUM:	Land Surface
LOGGED BY:	J. Hilton

Total depth of Profile: 523.9 ft.

Total depth of boring: 455 ft.

GEOLOGIC INFORMATION

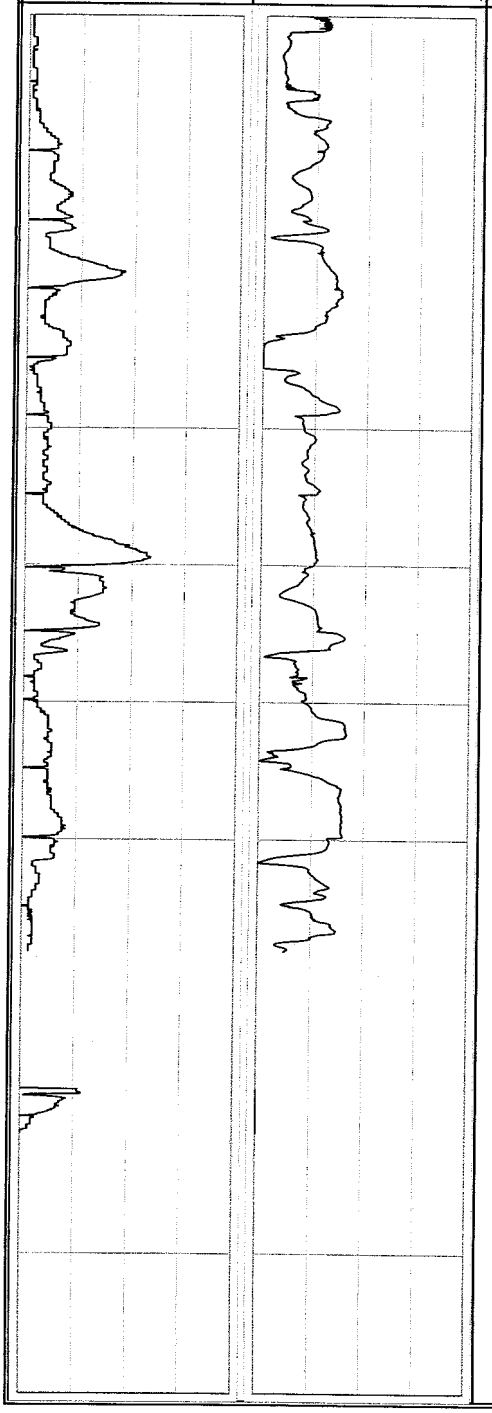

Depth (ft bgs)	Description	USCS Symbol	Stratigraphic Column	REMARKS
300	SAND (fine), trace-little Silt; light gray-brown.	SP		
310				
320				
330				
340				
350				
360	SAND (fine) and SILT, little Clay to approximatly 378'; moderate.-dark gray.	SM		
370				Pulled rods at 370' bgs and advanced casing from 270' bgs to 380'
380	CLAY, with interbedded carbonaceous Clay-Silt lenses; moderate.-dark gray,	CL		Profiler refusal at 381.3' bgs, pulled rods and advanced casing from 380' bgs to 455'
390				

MALCOLM PIRNIE, INC.
17-17 Route 208 North Fair Lawn, NJ 07401

Boring ID:
P-114

PROJECT NAME:	GTEOSI-Hicksville
JOB NUMBER:	4563001
DRILLING FIRM:	SGS
DRILLING METHOD:	Mud Rotary
DRILLER:	Tom Lynch
HELPER:	Julio Cancel
START DATE:	July 11, 2007
END DATE:	July 28, 2007
LOCATION:	Levittown park between Levittown Pkwy and Acre Lane.
DATUM:	Land Surface
LOGGED BY:	J. Hilton

Total depth of Profile: 523.9 ft.
Total depth of boring: 455 ft.

GEOLOGIC INFORMATION

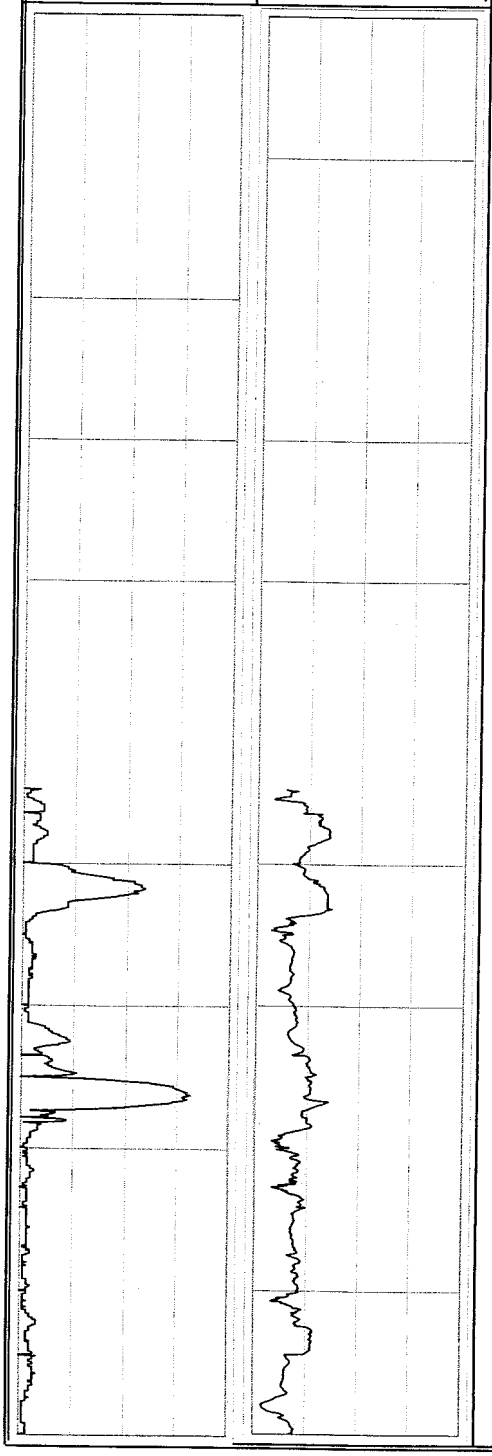

Depth (ft bgs)	Description	USCS Symbol	Stratigraphic Column	REMARKS
400	CLAY with trace - little Silt; buff white, soft, weak plasticity.	CL		
410	CLAY with interbedded carbonaceous lenses <0.5' thick; dark gray.	CL		
420	CLAY; buff white, moderately stiff, massive.	CL		
430				
440				
450	SAND (medium-coarse) and SILT, with little-trace silt, trace interbedded Clay <0.5'thick; white.	SM		End of mud logging at 455 ft
460				
470				
480				
490				

MALCOLM PIRNIE, INC.
17-17 Route 208 North Fair Lawn, NJ 07401

Boring ID:
P-114

PROJECT NAME:	GTEOSI-Hicksville
JOB NUMBER:	4563001
DRILLING FIRM:	SGS
DRILLING METHOD:	Mud Rotary
DRILLER:	Tom Lynch
HELPER:	Julio Cancel
START DATE:	July 11, 2007
END DATE:	July 28, 2007
LOCATION:	Levittown park between Levittown Pkwy and Acre Lane.
DATUM:	Land Surface
LOGGED BY:	J. Hilton

Total depth of Profile: 523.9 ft.
Total depth of boring: 455 ft.

GEOLOGIC INFORMATION

Depth (ft bgs)	Description	USCS Symbol	Stratigraphic Column	REMARKS
500				
510				
520				End of profile at 523.9 ft
530				
540				
550				
560				
570				
580				
590				

Data Usability Summary Report
Part 1 of 2
Profiles P-102 and P-104

Former Sylvania Electric Products Facility
GTE Operations Support Incorporated
Hicksville, NY

VALIDATION REPORT

Table of Contents

Executive Summary 1
1. Introduction 2
1.1. Sample Identification 2
1.2. General Considerations 3
1.3. Analytical Methods 3
2. Data Validation Protocols 3
2.1. Sample Analysis Parameters 3
2.2. Data Qualifiers 4
2.3. Data Usability Summary Report Questions 5
3. Data Quality Evaluation 5
3.1. Summary 5
3.2. Validation Review 5
3.2.1. Completeness Review 5
3.2.2. Test Methods 6
3.2.3. Sample Receipt 6
3.2.4. Holding Times 6
3.2.5. Analytical Results 6
3.2.6. Traceability to Raw Data 6
3.2.7. Instrument Tuning 6
3.2.8. Initial Calibration 7
3.2.9. Continuing Calibration 8
3.2.10. Laboratory Method Blanks 8
3.2.11. Laboratory Control Sample Results 8
3.2.12. Matrix Spike/Matrix Spike Duplicate Analyses 9
3.2.13. Field Duplicate Analyses 9
3.2.14. Trip Blanks and Equipment Blanks 9
3.2.15. System Monitoring Compounds 10
3.2.16. Internal Standards 11
3.2.17. Compound Identification and Quantitation of Results 11
4. Summary and Data Usability 11
5. Data Usability Summary Report Summary Information 12
References 14

List of Tables

Table 1-1 Sample Cross-Reference List
Table 3-1 Evaluation of Initial Calibration Results
Table 3-2 Evaluation of Continuing Calibration Results
Table 3-3 Evaluation of Laboratory Control Sample Results
Table 3-4 Evaluation of Matrix Spike/Matrix Spike Duplicate Results
Table 3-5 Evaluation of Trip Blank and Equipment Blanks
Table 3-6 Evaluation of System Monitoring Compounds
Table 3-7 Summary of Laboratory Re-Analyses

List of Attachments

Attachment A Validated Data Report Forms

Executive Summary

This report addresses data quality for groundwater samples collected south of the former Sylvania Electric Products Incorporated facility in Hicksville, New York. Sample collection activities were conducted by Malcolm Pirnie, Inc. of Fairlawn, NJ between 02/01/07 and 03/18/07.

The environmental samples collected for this investigation were submitted to Severn Trent Laboratories, Inc. of Earth City, MO for Target Compound List Volatile Organic Compound (TCL VOC) analyses using United States Environmental Protection Agency (USEPA) guidance methods. The analytical data generated for this investigation were evaluated by Data Validation Services (DVS) using the quality assurance/quality control (QA/QC) criteria established in the methods as guidance. Non-conformances from the QA/QC criteria were qualified based on guidance provided in the following references:

- *Test Methods for Evaluating Solid Waste, Physical/Chemical Methods,* (SW846) USEPA, Final Update IIIA, April 1998;
- *USEPA Contract Laboratory Program (CLP) National Functional Guidelines for Organic Data Review*, EPA 540-R-99-008, October 1999;
- *Analytical Services Protocol (ASP), New York State Department of Environmental Conservation* (NYSDEC). Guidance documents including Exhibits A, B, C, D, E, F, G, H, and I. (June 2000), and
- *United States Environmental Protection Agency Region II Contract Laboratory Program (CLP) Organics Data Review*, SOP No. HW-6, Revision #11 (USEPA 1996a)

Professional judgment can be used to qualify results as estimated (J or UJ) in instances when so indicated by the overall quality of data.

Method non-conformances included exceedances of the percent differences of the continuing calibration standards, the recoveries of the system monitoring compounds, and matrix spike/matrix spike duplicate analyte recoveries. Most of the equipment and trip blanks contained low level contamination of up to four target compounds. The presence of these contaminants in those blanks indicate that some of the low level sample detections of these same analytes are to be considered as resulting from external contamination.

Also included in the data validation process is the replacement of results determined from responses that exceeded the laboratory calibration range (i.e., qualified with an "E" by the laboratory) with those reflecting responses (from dilution analyses) within the calibration range.

None of the exceedances of method non-conformances were significant enough to jeopardize the usability of the data. The reported sample results are usable based on the findings listed in this Data Usability Summary Report (DUSR).

Overall, 100 percent of the VOC data reported in the laboratory data packages were determined to be usable for qualitative and quantitative purposes. Those sample results qualified as estimated ("J" and "UJ") due to data validation QA/QC exceedances should be considered conditionally usable. Therefore, the completeness objective of 90 percent, as stated in the quality assurance project plan (QAPP), was met.

1. Introduction

1.1. Sample Identification

This report addresses the results of a data quality evaluation for groundwater samples collected south of the former Sylvania Electric Products Incorporated facility in Hicksville, New York (the Site). Sample collection activities were conducted between 02/01/07 and 03/18/07 by Malcolm Pirnie, Inc. of Fairlawn, NJ.

The laboratory Sample Delivery Group (SDG) (unique data package number), field identification, and laboratory identification number of the samples that were submitted for data validation are presented in Table 1-1.

Table 1-1: *Sample Cross-Reference List*

SDG	*Client ID*	*Laboratory ID*	*Analysis Requested*
F7B070312	EB-P-102-2-1-07 *Equipment Blank*	F7B070312-001	VOCs by USEPA 8260B
	P-102-75.45	F7B070312-002	VOCs by USEPA 8260B
	P-102-138.05	F7B070312-003	VOCs by USEPA 8260B
	P-102-DUP1 *Field Duplicate of P-102-170.45*	F7B070312-004	VOCs by USEPA 8260B
	P-102-170.45	F7B070312-005	VOCs by USEPA 8260B
	TB-01-29-02-06 *Trip Blank*	F7B070312-006	VOCs by USEPA 8260B
F7B210119	P-102-309.40	F7B210119-001	VOCs by USEPA 8260B
	P-102-320.3	F7B210119-002	VOCs by USEPA 8260B
	TB02140220 *Trip Blank*	F2B210119-003	VOCs by USEPA 8260B
F7C070289	P-104-EB	F7C070289-001	VOCs by USEPA 8260B
	TB-02280306 *Trip Blank*	F7C070289-002	VOCs by USEPA 8260B
	P-104-DUP1 *Field Duplicate of P-104-245.00*	F7C070289-003	VOCs by USEPA 8260B
	P-104-245.00	F7C070289-004	VOCs by USEPA 8260B
	P-104-235.00	F7C070289-005	VOCs by USEPA 8260B
F7C210209	P-104-377.35	F7C210209-001	VOCs by USEPA 8260B
	P-104-385.00	F7C210209-002	VOCs by USEPA 8260B
	P-104-427.9	F7C210209-003	VOCs by USEPA 8260B
	P-104-461.65	F7C210209-004	VOCs by USEPA 8260B
	TB-03130322 *Trip Blank*	F7C210209-005	VOCs by USEPA 8260B

1.2. General Considerations

The data validation review process is designed to evaluate the specific technical aspects of the analytical laboratory processing and the sample matrix, to verify that the final data reported for the field samples accurately reflect sample constituency, and to inform the end-user of the limitation of the data in the event that they do not. This report summarizes the findings of the review and outlines any deviations from the applicable QC criteria outlined in the following documents:

- *Test Methods for Evaluating Solid Waste, Physical/Chemical Methods,* (SW846) USEPA, Final Update IIIA, April 1998.
- *Analytical Services Protocol (ASP), New York State Department of Environmental Conservation* (NYSDEC). Guidance documents including Exhibits A, B, C, D, E, F, G, H, and I. (June 2000)
- *United States Environmental Protection Agency Region II Contract Laboratory Program (CLP) Organics Data Review,* SOP No. HW-6, Revision #11 (USEPA 1996a); and
- *USEPA Contract Laboratory Program (CLP) National Functional Guidelines for Organic Data Review,* EPA 540-R-99-008, October 1999.

1.3. Analytical Methods

The environmental samples collected for this investigation were submitted to Severn Trent Laboratories, Inc. of Earth City, Missouri for volatile organic compound (VOC) analyses. The laboratory used the following USEPA guidance methods for the analyses:

- SW846 Method 5030B Purge/Trap Analysis
- SW846 Method 8260B Gas Chromatography/Mass Spectrometry

Each data package represents a sample delivery group (SDG), a collection of specific samples assigned during the sample log-in process. The SDG number is the means by which the laboratory tracks samples and controls QC analyses. A total of four SDGs, each containing between two and four groundwater samples (and accompanying field QC), were created and processed for this project scope. The SDG, field identification and laboratory identification for each sample are summarized in Table 1-1.

The following sections of this document address distinct aspects of the validation process. Section 2 lists the data QA/QC protocols used to validate the sample data. A summary of the findings associated with the validation and the specific QA/QC deviations and qualifications performed on the sample data are discussed in Section 3. Data completeness and usability are discussed in Section 4. Section 5 presents the Data Usability Summary Report (DUSR) Summary Information.

2. Data Validation Protocols

2.1. Sample Analysis Parameters

Validation of the data was performed using guidance from the project QAPP (GTEOSI, 2002), the analytical methodology, and the data validation guidelines referenced in Section 1.

DVS performed a data review of all analytical results to assess data quality. A data review includes an assessment of sample handling protocols, supporting laboratory quality control (QC) parameters, and field QC.

The following is a list of specific analytical information evaluated during the validation:

- Data package completeness review – per the NYSDEC ASP Category B
- Analytical methods performed and test method references
- Sample condition - review of log-in records for cooler temperature, presence of headspace, chemical preservation, etc.
- Holding times (comparison of collection and analysis dates)
- Analytical results (units, values, significant figures, reporting limits, calculation algorithms
- Sample traceability and comparison to raw data
- Instrument tuning
- Initial calibration standards
- Continuing calibration standards
- Method blank results and laboratory contamination
- Laboratory control sample (LCS/MSB) results and comparison to laboratory and NYSASP control limits
- Matrix spike/matrix spike duplicate (MS/MSD) results and comparison to laboratory control limits
- Field duplicate results and comparison to data review criteria
- Surrogate recoveries and comparison to laboratory control limits
- Internal Standards and comparison to method and validation criteria
- Field QC sample (e.g., trip blanks, equipment blanks, etc.);
- Reporting Limits and dilutions

Review was performed on the laboratory analytical reports to determine completeness of the data packages and the acceptability of the accompanying QC data. When QC results fell outside recommended or required QC limits, validation data qualifiers were applied to the results in order to reflect the potential compromise in the integrity of the originally reported result. These qualifiers are in addition to, or a revision of, the qualifiers provided by the laboratory. A summary of the data qualifiers used for this review is presented in Section 2.2.

2.2. Data Qualifiers

The following qualifiers have been used by the laboratory:

"U"/ "ND"
Non-detected result at the required QAPP reporting limit--- the laboratory utilizes "U" within the full data package, and "ND" in the summary package report Forms I equivalents.

"B" Associated with a result if the compound was identified in the corresponding method blank.

"J" Indicates an estimated value or a value below the established reporting limit but above the method detection limit.

"E" This flag identifies compounds whose concentrations exceed the calibration range of the instrument for the specific analysis; data qualified with an "E" are qualitative only and not useable for quantitative purposes. All results qualified with an "E" were required to be re-analyzed using an applicable dilution and re-reported.

Laboratory qualifiers defined above, are retained in the final database unless revised during the data validation process to one of the following qualifiers:

"U" The analyte was not detected at the indicated reporting limit.

"J" Estimated concentration because the result was below the sample reporting limit or quality control criteria were not met.

"UJ" The chemical was not detected at or above the indicated reporting limit. However, the reporting limit is approximate and may or may not represent the actual limit of reporting necessary to accurately and precisely measure the analyte in the sample.

2.3. Data Usability Summary Report Questions

The DUSR determines whether or not the data meets site-specific criteria for data quality and use. It was developed by reviewing and evaluating the analytical data packages. During the course of this review the following questions were addressed (where applicable):

1. Is the data package complete as defined under the requirements for the NYSDEC ASP Category B or USEPA CLP deliverables?

2. Have all holding times been met?

3. Do all the QC data: blanks, instrument tunings, calibration standards, calibration verifications, surrogate recoveries, spike recoveries, replicate analyses, laboratory controls and sample data fall within the protocol required limits and specifications?

4. Have all of the data been generated using established and agreed upon analytical protocols?

5. Does an evaluation of the raw data confirm the results provided in the data summary sheets and quality control verification forms?

6. Have the correct data qualifiers been used?

The answers to the questions presented by the DUSR are presented in the following sections of the report and in the DUSR Summary Information Section, Section 5.

3. Data Quality Evaluation

3.1. Summary

This section summarizes the review evaluation and subsequent usability of the data generated for this sampling event, as indicated by results of quality control parameters associated with the project samples. Laboratory compliance with required deliverables and processing was also assessed.

3.2. Validation Review

3.2.1. Completeness Review

The laboratory data packages were generated to include summary forms and raw data as specified in the New York State Department of Environmental Conservation (NYSDEC) Category B format. All

summary form and raw data required for full validation review were provided. No resubmissions were requested of the laboratory.

3.2.2. Test Methods

The laboratory performed the analyses using the analytical test methods listed in Section 1.3. These included SW846 Method 5030B (aqueous sample purge/trap analysis) followed by Method 8260B (gas chromatography/mass spectrometry). The samples were analyzed using a 25-mL purge volume, thus providing lower reporting limits for each compound.

3.2.3. Sample Receipt

Nineteen aqueous samples were submitted for VOC analysis between February 1, 2007 and March 18, 2007. This included eleven field samples, two field duplicates, two field blanks, and four trip blanks.

The sample temperatures at the time of receipt were within the recommended temperature range of 4°C±2°C for all SDGs. Field and laboratory personnel completed the Chain-of-Custody (COC) documents correctly recording the signature, date, and time of custody transfer.
The laboratory recorded the condition of the samples at the time of receipt on a "Conditions Upon Receipt Form." This Form identifies whether the containers were received undamaged, within the proper temperature range, at the proper pH, in a container that is sealed with a custody seal on the exterior, and with a completed COC enclosed to identify all samples submitted to the laboratory.

3.2.4. Holding Times

The technical and contractual holding times between sample collection and laboratory analyses meet method and QAPP requirements of 14-days for acid preserved samples.

3.2.5. Analytical Results

The laboratory provided a Form I equivalent with the reported analytical results for the requested analyses. The Form I format that was submitted is not strictly in compliance with USEPA CLP requirements as regards the inclusion of laboratory name and code. The forms do show the client sample identification, the laboratory sample identification, the file identification, the matrix, the date and time the sample was collected, the date the sample was received, the date and time the sample was analyzed, the dilution factor, the preparation batch identification number, the chemical abstract service (CAS) number for each analyte, the units of measure; and the laboratory qualifier (if any). Additional CLP forms were provided (e.g., II, III, etc.) to report applicable QC information for the analyses performed. The laboratory provided all the necessary forms for the VOC method.

3.2.6. Traceability to Raw Data

The traceability of the sample results to the raw data was easily accomplished by the use of the information on the summary forms and laboratory analysis logs.

3.2.7. Instrument Tuning

The GC/MS system performance was shown to produce acceptable mass identifications and sensitivity with the evaluation of the instrument tuning compound bromofluorobenzene (BFB). All requirements for mass fragmentation and resolution were met. The instrument performance was checked prior to calibration and once every 12-hour shift for all analytical QC batches.

3.2.8. Initial Calibration

Calibration standards are analyzed at required frequency and concentration in order to show that the instrumentation is performing consistently and to establish the linear range of response.

All linearity relative standard deviations (%RSD) met analytical and validation guidelines. Continuing calibration standards produced percent difference (%D) values that meet analysis protocol and validation requirements. Relative response factors (RRFs) were within method protocol requirements. However, responses for up to three compounds in the calibration standards show RRFs typical for this methodology, but below the validation limit of 0.05. Acceptance of these data is based upon the linearity and consistency of standard responses, the recoveries of these analytes in the spiked QC, and the quality of mass spectra for acetone (which can be directly correlated to those for other ketones). Data for the affected chemicals in the associated samples are qualified as estimated. Table 3-1 shows the samples and indicated qualifications:

Table 3-1. *Evaluation of Initial Calibration Results*

Package Identification	*Sample ID*	*Compounds**	*Action*
F7B070312	EB-P-102-2-1-07 *Equipment Blank*	RRF<0.05: acetone, 2-butanone, 2-hexanone	UJ – all non-detect results J – all positive results above the laboratory reporting limit
	P-102-75.45		
	P-102-138.05		
	P-102-DUP1 *Field Duplicate of P-102-170.45*		
	P-102-170.45		
	TB-01-29-02-06 *Trip Blank*		
F7B210119	P-102-309.40	RRF<0.05: acetone, 2-butanone, 2-hexanone	UJ – all non-detect results J – all positive results above the laboratory reporting limit
	P-102-320.3		
	TB02140220 *Trip Blank*		
F7C070289	P-104-EB	RRF<0.05: acetone, 2-butanone, 2-hexanone	UJ – all non-detect results J – all positive results above the laboratory reporting limit
	TB-02280306 *Trip Blank*		
	P-104-DUP1 *Field Duplicate of P-104-245.00*		
	P-104-245.00		
	P-104-235.00		
F7C210209	P-104-377.35	RRF<0.05: acetone	UJ – all non-detect results J – all positive results above the laboratory reporting limit
	P-104-385.00		
	P-104-427.9		
	P-104-461.65		
	TB-03130322 *Trip Blank*		

3.2.9. Continuing Calibration

The continuing calibration standards (CCAL) were performed with a mid-level standard immediately following the tuning check at the beginning of each 12-hour analytical sequence. The CCAL verification analyses met method criteria (i.e., RRFs were >0.05 for the SPCCs, and the percent differences (%Ds) from the avgRRF were < 20% for the CCCs) for all analytical QC batches, with the exception of low RRFs for the compounds noted above in the ICAL discussion.

For the target compounds, the %Ds were greater than 20% for two compounds. Although method criteria were met, as a conservative approach the results associated with a CCAL that exceeded 20%D were qualified as estimated ("J" or "UJ"). Table 3-2 shows a summary of the samples and qualified parameters.

Table 3-2. *Evaluation of Continuing Calibration Results*

Package Identification	***Sample ID***	***Compounds***	***Action***
F7C070289	P-104-EB	%D > 20% carbon disulfide 2-butanone	UJ – all non-detect results J – all positive results above the laboratory reporting limit
	TB-02280306 *Trip Blank*		
	P-104-DUP1 *Field Duplicate of P-104-245.00*		
	P-104-245.00		
	P-104-235.00		

3.2.10. Laboratory Method Blanks

Blanks are processed to evaluate the potential for external contamination at sample collection, transport, and analysis.

Method blanks are clean water samples that are processed as part of the analytical sequence, and whenever contamination may be present in the analytical system.

Laboratory method blanks show no contamination, and no qualification or edit to the sample results is indicated.

3.2.11. Laboratory Control Sample Results

LCSs are fortified blanks that are spiked with known concentrations of specific analytes. The recoveries of these analytes confirm that laboratory processing and instrumentation are producing accurate and consistent results.

LCSs were processed at the correct frequency. All percent recoveries were within laboratory control limits and validation action levels with the exception of those for dibromochloromethane (81% and 80%, below 85%) in one of the LCSs. Results for this compound in the associated samples have been qualified as estimated ("J" or "UJ"), and may have a low bias. Table 3-3 shows the affected samples:

Table 3-3. *Evaluation of Laboratory Control Sample Results*			
Package Identification	***Client ID***	***Compound***	***Action***
F7C070289	P-104-DUP1	Dibromochloromethane	"UJ" (low recoveries)
	P-104-245.00		
	P-104-235.00		

Correlations of duplicate LCSs were evaluated and show acceptable precision.

3.2.12. Matrix Spike/Matrix Spike Duplicate Analyses

Target analyte compounds are added to defined project samples in order to monitor how well those analytes recover through the analytical process. Duplicate matrix spike or duplicate parent sample results are also compared to see how well they correlate to one another. Those recoveries indicate the accuracy and precision of sample reported results.

Project sample P-104-461.65 was submitted for MS/MSD analyses. One compound showed elevated recoveries (135% and 140%, above 133%). The detection in the parent sample is therefore qualified as being estimated in value. This is shown in Table 3-4.

Table 3-4. *Evaluation of Matrix Spike/Matrix Spike Duplicate Sample Results*			
Package Identification	***Client ID***	***Compound***	***Action***
F7C210209	P-104-461.65	Tetrachloroethene	"J" (due to elevated spike recoveries)

3.2.13. Field Duplicate Analyses

Two project samples, P-102-170.45 and P-104-245.00 were submitted with accompanying field duplicates. An evaluation of the precision of the field sampling procedure (as well as the laboratory analysis procedure) was made based on the relative percent difference (RPD) calculated for the original and duplicate sample results. RPD calculations were made only when both results were above the laboratory reporting limits. The RPD values for all compounds were less than 30% (aqueous data evaluation criteria).

3.2.14. Trip Blanks and Equipment Blanks

Blanks are processed to evaluate the potential for external contamination at sample collection, transport, and analysis.

- Equipment blanks are collected by pouring de-ionized water through decontaminated sampling equipment in order to verify that the decontamination process is performed completely.
- Trip blanks are sealed vials of clean water that are transported with the sample vials from the laboratory to the site prior to sample collection, and from the site to the laboratory with the collected samples. They are stored and processed with the project samples, thus reflecting potential contamination from external sources.

Four trip blanks and two equipment blanks were submitted with the groundwater samples. Three of the trip blanks and both equipment blanks show low-level detections of acetone, trichloroethene, tetrachloroethene, and/or toluene. Results for these specific analytes in associated field samples that were found at concentrations within the validation action limit have been edited to reflect that the sample detected values may be a result of external contamination. Edits to the affected target compounds were based on trip blank and equipment blank contamination, in accordance with practices described in the validation guidance documents listed in Sections 1.2 and 3.2.10 (method blank contamination). Table 3-5 shows the samples and compounds that were qualified as non-detect ("U").

Table 3-5. *Evaluation of Trip Blank and Equipment Blank Results*

Package Identification	Sample ID	Compound	Action
F7B070312	P-102-75.45 P-102-138.05 P-102-DUP1 P-102-170.45	Trichloroethene	Revised result to "U" (non-detect)
F7B210119	P-102-320.3	Trichloroethene	Revised result to "U" (non-detect)
F7C210209	P-104-427.9 P-104-461.65	Trichloroethene	Revised result to "U" (non-detect)

3.2.15. System Monitoring Compounds

System Monitoring Compounds (SMC) are surrogate standards that behave similarly to the target analytes during the analysis procedures, and serve to monitor system performance and potential sample matrix interference.

The three SMC evaluated in the TCL VOA analyses generally show acceptable recoveries in the field samples. This indicates that there are no significant sample matrix effects on the recoveries of target analytes, and aids in the confirmation of reported quantitative values. However, one of the samples exhibited a slightly low recovery for surrogate d8-toluene in the undiluted analysis (74%, below the 76% lower limit of the acceptance range). Therefore, results for all of the analytes in that sample except tetrachloroethene (which is derived from the dilution) are qualified as estimated ("J" or "UJ"), as shown in Table 3-6.

Table 3-6. *Evaluation of System Monitoring Compounds*

Package Identification	Sample ID	Compound	Action
F7C210209	P-104-385.00	All analytes except tetrachloroethene	UJ – all non-detect results J – all positive results above the laboratory reporting limit

It is noted that two of the method blanks exhibited elevated recovery for one SMC. Those blanks show no detection of target analytes, and therefore there is no effect on the reported results of those blanks or the associated project samples.

3.2.16. Internal Standards

System performance and sample matrix interferences are evaluated during the VOA analyses by the addition of internal standard compounds to all samples and associated QC.
All of the internal standard responses were within the required range of 50-200% of the associated calibration verification. The retention times of the internal standards fell within ± 30 seconds from that of the most recent calibration for all analyses.

3.2.17. Compound Identification and Quantitation of Results

The retention times and mass spectra of detected analytes meet protocol requirements for identification of the target analytes.

The retention times of detected analytes meet protocol requirements for identification.

Raw data were provided for review in the data package. Calculation algorithms, quantitative results, and reporting limit values have been confirmed during this review process.

Seven of the project samples were processed at secondary dilution in order to bring certain of the analyte detected responses into instrument calibration range. The results derived from the dilution analyses are used for those specific sample analyte results, as shown in Table 3-7.

Table 3-7. *Summary of Laboratory Re-Analyses*

Package Identification	***Client ID***	***Compound Reported From Dilution Analysis***
F7B210119	P-102-309.40	Tetrachloroethene at 1000 ug/L
	P-102-320.3	Tetrachloroethene at 94 ug/L
F7C070289	P-104-DUP1	Trichloroethene at 200 ug/L
		Tetrachloroethene at 1100 ug/L
	P-104-245.00	Trichloroethene at 170 ug/L
		Tetrachloroethene at 920 ug/L
	P-104-235.00	Trichloroethene at 110 ug/L
		Tetrachloroethene at 510 ug/L
F7C210209	P-104-377.35	Tetrachloroethene at 2900 ug/L
	P-104-385.00	Tetrachloroethene at 2300 ug/L

4. Summary and Data Usability

This chapter summarizes the analytical data in terms of its completeness and usability. Data completeness is defined as the percentage of sample results that have been determined to be usable during the data validation process. Overall, 100 percent of the VOC data were determined to be usable for qualitative and quantitative purposes. Those sample results qualified as estimated ("J" and "UJ") due to data validation QA/QC exceedances should be considered conditionally usable. No project data have been rejected.

The samples collected from the site in Hicksville, New York were evaluated based on QA/QC criteria established by methods as listed in Section 1.3, by the data validation guidelines listed in Section 1.2, and by the QAPP (GTEOSI, 2002) established for this project. Major deficiencies in the data generation process would have resulted in data being rejected, indicating that the data are considered unusable for either quantitative or qualitative purposes. Minor deficiencies in the data generation process resulted in some sample data being characterized as approximate or estimated. Identification of a data point as approximate indicates uncertainty in the reported concentration or detection limit of the chemical, but not its assigned identity.

The following paragraphs present the adherence of the data to the precision, accuracy, representativeness, comparability, completeness, and sensitivity (PARCCS) parameters.

Precision is measured through the evaluation of field duplicate samples and laboratory duplicate samples, and LCS recoveries indicate the accuracy of the data.

Holding times, sample preservation, blank analysis, and analyte identification and quantification are indicators of the representativeness of the analytical data.

Comparability is not compromised, provided that the analytical methods do not change over time. A major component of comparability is the use of standard reference materials for calibration and QC. These standards are compared to other unknowns to verify their concentrations. Since standard analytical methods and reporting procedures were consistently used by the laboratory, the comparability criteria for the analytical data were met.

Sensitivity is established by reported detection limits that represent measurable concentrations of analytes that can be determined with a designated level of confidence.

5. Data Usability Summary Report Summary Information

The DUSR was performed to determine whether or not the data meets site-specific criteria for data quality and use. The DUSR is developed by reviewing and evaluating the analytical data package. The following questions were addressed:

1. Is the data package complete as defined under the requirements for the NYSDEC ASP Category B or USEPA CLP deliverables?

The QAPP required that USEPA Level III deliverables be provided by the laboratory for each data package. This requirement was met as it applies to the methods used by the laboratory for sample analysis. Proper documentation was provided to enable a thorough validation review of the analytical data.

2. Have all holding times been met?

All holding times were met.

3. Do all the QC data: blanks, standards, spike recoveries, replicate analyses, and sample data fall within the protocol-required limits and specifications?

The laboratory used the laboratory control limits during the analyses performed for this sampling event. Only minor QA/QC deviations were observed, with subsequent minimal qualification to sample data.

4. Have all of the data been generated using established and agreed upon analytical protocols?

The QAPP required that USEPA guidance methods be used in the analysis of samples collected for this sampling event. The laboratory used the required method protocols (with some minor modifications) for the analyses performed for this sampling event, which met data user and client needs.

5. Does an evaluation of the raw data confirm the results provided in the data summary sheets and quality control verification forms?

The raw data confirms the reported qualitative and quantitative results that were submitted by the laboratory in the data packages.

Have the correct data qualifiers been used?

The laboratory applied the correct qualifiers to the sample data (although "ND" was used for "U" on one set of forms. The validation qualifiers were applied as required by validation guidelines listed in Section 1

References

Test Methods for Evaluating Solid Waste, Physical/Chemical Methods, (SW846) USEPA, Final Update IIIA, April 1998;

USEPA Contract Laboratory Program (CLP) National Functional Guidelines for Organic Data Review, EPA 540-R-99-008, October 1999;

Analytical Services Protocol (ASP), New York State Department of Environmental Conservation (NYSDEC). Guidance documents including Exhibits A, B, C, D, E, F, G, H, and I. (June 2000), and

United States Environmental Protection Agency Region II Contract Laboratory Program (CLP) Organics Data Review, SOP No. HW-6, Revision #11 (USEPA 1996a)

Data Usability Summary Report
Part 2 of 2
Profiles P-110, P-112, and P-114

Former Sylvania Electric Products Facility
GTE Operations Support Incorporated
Hicksville, NY

VALIDATION REPORT

Table of Contents

Executive Summary 1
1. Introduction 2
1.1. Sample Identification 2
1.2. General Considerations 3
1.3. Analytical Methods 4
2. Data Validation Protocols 4
2.1. Sample Analysis Parameters 4
2.2. Data Qualifiers 5
2.3. Data Usability Summary Report Questions 5
3. Data Quality Evaluation 6
3.1. Summary 6
3.2. Validation Review 6
3.2.1. Completeness Review 6
3.2.2. Test Methods 6
3.2.3. Sample Receipt 6
3.2.4. Holding Times 7
3.2.5. Analytical Results 7
3.2.6. Traceability to Raw Data 7
3.2.7. Instrument Tuning 8
3.2.8. Initial Calibration 8
3.2.9. Continuing Calibration 8
3.2.10. Laboratory Method Blanks 9
3.2.11. Laboratory Control Sample Results 9
3.2.12. Matrix Spike/Matrix Spike Duplicate Analyses 10
3.2.13. Field Duplicate Analyses 10
3.2.14. Trip Blanks and Equipment Blanks 10
3.2.15. System Monitoring Compounds 11
3.2.16. Internal Standards 11
3.2.17. Compound Identification and Quantitation of Results 12
4. Summary and Data Usability 13
5. Data Usability Summary Report Summary Information 14
References 15

List of Tables

Table 1-1 Sample Cross-Reference List
Table 3-1 Evaluation of Sample Receipt
Table 3-2 Evaluation of Holding Times
Table 3-3 Evaluation of Initial Calibration Results
Table 3-4 Evaluation of Continuing Calibration Results
Table 3-5 Evaluation of Laboratory Control Sample Results
Table 3-6 Evaluation of Trip Blank and Equipment Blanks
Table 3-7 Evaluation of System Monitoring Compounds
Table 3-8 Summary of Laboratory Re-Analyses

List of Attachments

Attachment A Validated Data Report Forms

Executive Summary

This report addresses data quality for groundwater samples collected south of the former Sylvania Electric Products Incorporated facility in Hicksville, New York. Sample collection activities were conducted by Malcolm Pirnie, Inc. of Fairlawn, NJ between May 10, 2007 and July 17, 2007. The environmental samples collected for this investigation were submitted to Test America Laboratories, Inc. (aka Severn Trent Laboratories, Inc.) of Earth City, MO for Target Compound List Volatile Organic Compound (TCL VOC) analyses using United States Environmental Protection Agency (USEPA) guidance methods. The analytical data generated for this investigation were evaluated by Data Validation Services (DVS) using the quality assurance/quality control (QA/QC) criteria established in the methods as guidance. Non-conformances from the QA/QC criteria were qualified based on guidance provided in the following references:

- *Test Methods for Evaluating Solid Waste, Physical/Chemical Methods,* (SW846) USEPA, Final Update IIIA, April 1998;
- *USEPA Contract Laboratory Program (CLP) National Functional Guidelines for Organic Data Review*, EPA 540-R-99-008, October 1999;
- *Analytical Services Protocol (ASP), New York State Department of Environmental Conservation* (NYSDEC). Guidance documents including Exhibits A, B, C, D, E, F, G, H, and I. (June 2000), and
- *United States Environmental Protection Agency Region II Contract Laboratory Program (CLP) Organics Data Review*, SOP No. HW-6, Revision #11 (USEPA 1996a)

Professional judgment can be used to qualify results as estimated (J or UJ) in instances when so indicated by the overall quality of data.

Method non-conformances included exceedances for the calibration standard responses, the recovery of a system monitoring compound, and a Laboratory Control Sample (LCS) recovery. The equipment blanks contained low level contamination of either one or four target compounds. The presence of these contaminants in those blanks indicate that some of the low level sample detections of these same analytes are to be considered as resulting from external contamination.

Also included in the data validation process is the replacement of results determined from responses that exceeded the laboratory calibration range (i.e., qualified with an "E" by the laboratory) with those reflecting responses (from dilution analyses) within the calibration range.

None of the exceedances of method non-conformances were significant enough to jeopardize the usability of the data. The reported sample results are usable based on the findings listed in this Data Usability Summary Report (DUSR).

Overall, 100 percent of the VOC data reported in the laboratory data packages were determined to be usable for qualitative and quantitative purposes. Those sample results qualified as estimated ("J" and "UJ") due to data validation QA/QC exceedances should be considered conditionally usable. Therefore, the completeness objective of 90 percent, as stated in the quality assurance project plan (QAPP), was met.

1. Introduction

1.1. Sample Identification

This report addresses the results of a data quality evaluation for groundwater samples collected south of the former Sylvania Electric Products Incorporated facility in Hicksville, New York (the Site). Sample collection activities were conducted between 5/10/07 and 7/17/07 by Malcolm Pirnie, Inc. of Fairlawn, NJ. A total of twenty-nine groundwater samples, a field duplicate, four trip blanks, and two equipment blanks were processed.

The laboratory Sample Delivery Group (SDG) (unique data package number), field identification, and laboratory identification number of the samples that were submitted for data validation are presented in Table 1-1.

Table 1-1: Sample Cross-Reference List

SDG	Client ID	Laboratory ID	Analysis Requested
F7E230113	P-112-179-6	F7E230113-001	VOCs by USEPA 8260B
	P-112-190.2	F7E230113-001	VOCs by USEPA 8260B
	P-112-232.2	F7E230113-001	VOCs by USEPA 8260B
	P-112-240.2	F7E230113-001	VOCs by USEPA 8260B
	TB 05070522	F7E230113-001	VOCs by USEPA 8260B
F7F220256	P-110-190.15	F7F220256-002	VOCs by USEPA 8260B
	P-110-260.15	F7F220256-003	VOCs by USEPA 8260B
	P-110-269.80	F7F220256-004	VOCs by USEPA 8260B
	P-110-281.70	F7F220256-005	VOCs by USEPA 8260B
	P-110-290.15	F7F220256-006	VOCs by USEPA 8260B
	P-110-329.20	F7F220256-007	VOCs by USEPA 8260B
	P-110-350.15	F7F220256-008	VOCs by USEPA 8260B
	P-110-DUP1	F7F220256-009	VOCs by USEPA 8260B
	P-110-EB2	F7F220256-001	VOCs by USEPA 8260B
	TB061207062107	F7F220256-010	VOCs by USEPA 8260B
F7G030134	P-110-408.45	F7G030134-002	VOCs by USEPA 8260B
	P-110-421.15	F7G030134-001	VOCs by USEPA 8260B
	P-110-429.35	F7G030134-003	VOCs by USEPA 8260B
	P-110-439.25	F7G030134-004	VOCs by USEPA 8260B
	P-110-452.15	F7G030134-005	VOCs by USEPA 8260B

Table 1-1: Sample Cross-Reference List

SDG	Client ID	Laboratory ID	Analysis Requested
F7G030134	P-110-460.15	F7G030134-006	VOCs by USEPA 8260B
	P-110-470.05	F7G030134-007	VOCs by USEPA 8260B
	TB–062607	F7G030134-008	VOCs by USEPA 8260B
F7G190339	P-114-74.1	F7G190339-001	VOCs by USEPA 8260B
	P-114-84.8	F7G190339-002	VOCs by USEPA 8260B
	P-114-114.8	F7G190339-003	VOCs by USEPA 8260B
	P-114-124.8	F7G190339-004	VOCs by USEPA 8260B
	P-114-134.8	F7G190339-005	VOCs by USEPA 8260B
	P-114-143.8	F7G190339-006	VOCs by USEPA 8260B
	P-114-161.5	F7G190339-007	VOCs by USEPA 8260B
	P-114-193.8	F7G190339-008	VOCs by USEPA 8260B
	P-114-222.8	F7G190339-009	VOCs by USEPA 8260B
	P-114-271.9	F7G190339-010	VOCs by USEPA 8260B
	P-114-298.3	F7G190339-011	VOCs by USEPA 8260B
	EB2	F7G190339-012	VOCs by USEPA 8260B
	TB-70711	F7G190339-013	VOCs by USEPA 8260B

1.2. General Considerations

The data validation review process is designed to evaluate the specific technical aspects of the analytical laboratory processing and the sample matrix, to verify that the final data reported for the field samples accurately reflect sample constituency, and to inform the end-user of the limitation of the data in the event that they do not. This report summarizes the findings of the review and outlines any deviations from the applicable QC criteria outlined in the following documents:

- *Test Methods for Evaluating Solid Waste, Physical/Chemical Methods,* (SW846) USEPA, Final Update IIIA, April 1998.
- *Analytical Services Protocol (ASP), New York State Department of Environmental Conservation* (NYSDEC). Guidance documents including Exhibits A, B, C, D, E, F, G, H, and I. (June 2000)
- *United States Environmental Protection Agency Region II Contract Laboratory Program (CLP) Organics Data Review*, SOP No. HW-6, Revision #11 (USEPA 1996a); and
- *USEPA Contract Laboratory Program (CLP) National Functional Guidelines for Organic Data Review*, EPA 540-R-99-008, October 1999.

1.3. Analytical Methods

The environmental samples collected for this investigation were submitted to Severn Trent Laboratories, Inc. of Earth City, Missouri for volatile organic compound (VOC) analyses. The laboratory used the following USEPA guidance methods for the analyses:

- SW846 Method 5030B Purge/Trap Analysis
- SW846 Method 8260B Gas Chromatography/Mass Spectrometry

Each data package represents a sample delivery group (SDG), a collection of specific samples assigned during the sample log-in process. The SDG number is the means by which the laboratory tracks samples and controls QC analyses. A total of four SDGs, each containing between four and eleven groundwater samples (and accompanying field QC), were created and processed for this project scope. The SDG, field identification and laboratory identification for each sample are summarized in Table 1-1.

The following sections of this document address distinct aspects of the validation process. Section 2 lists the data QA/QC protocols used to validate the sample data. A summary of the findings associated with the validation and the specific QA/QC deviations and qualifications performed on the sample data are discussed in Section 3. Data completeness and usability are discussed in Section 4. Section 5 presents the Data Usability Summary Report (DUSR) Summary Information.

2. Data Validation Protocols

2.1. Sample Analysis Parameters

Validation of the data was performed using guidance from the project QAPP (GTEOSI, 2002), the analytical methodology, and the data validation guidelines referenced in Section 1.

DVS performed a data review of all analytical results to assess data quality. A data review includes an assessment of sample handling protocols, supporting laboratory quality control (QC) parameters, and field QC. The following is a list of specific analytical information evaluated during the validation:

- Data package completeness review – per the NYSDEC ASP Category B
- Analytical methods performed and test method references
- Sample condition - review of log-in records for cooler temperature, presence of headspace, chemical preservation, etc.
- Holding times -comparison of collection and analysis dates
- Analytical results -units, values, significant figures, reporting limits, calculation algorithms
- Sample traceability and comparison to raw data
- Instrument tuning
- Initial calibration standards
- Continuing calibration standards
- Method blank results and laboratory contamination
- Laboratory control sample (LCS/MSB) results and comparison to laboratory and NYSASP control limits
- Matrix spike/matrix spike duplicate (MS/MSD) results; comparison to laboratory control limits
- Field duplicate results and comparison to data review criteria
- Surrogate recoveries and comparison to laboratory control limits
- Internal Standards and comparison to method and validation criteria
- Field QC sample (e.g., trip blanks, equipment blanks, etc.) --external contamination;
- Reporting Limits and dilutions

Review was performed on the laboratory analytical reports to determine completeness of the data packages and the acceptability of the accompanying QC data. When QC results fell outside recommended or required QC limits, validation data qualifiers were applied to the results in order to reflect the potential compromise in the integrity of the originally reported result. These qualifiers are in addition to, or a revision of, the qualifiers provided by the laboratory. A summary of the data qualifiers used for this review is presented in Section 2.2.

2.2. Data Qualifiers

The following qualifiers have been used by the laboratory:

"U"/ "ND"
: Non-detected result at the required QAPP reporting limit--- the laboratory utilizes "U" within the full data package, and "ND" in the summary package report Forms I equivalents.

"B"
: Associated with a result if the compound was identified in the corresponding method blank.

"J"
: Indicates an estimated value or a value below the established reporting limit but above the method detection limit.

"E"
: This flag identifies compounds whose concentrations exceed the calibration range of the instrument for the specific analysis; data qualified with an "E" are qualitative only and not useable for quantitative purposes. All results qualified with an "E" were required to be re-analyzed using an applicable dilution and re-reported.

Laboratory qualifiers defined above, are retained in the final database unless revised during the data validation process to one of the following qualifiers:

"U"/"ND"
: The analyte was not detected at the indicated reporting limit.

"J"
: Estimated concentration because the result was below the sample reporting limit or quality control criteria were not met.

"UJ"
: The chemical was not detected at or above the indicated reporting limit. However, the reporting limit is approximate and may or may not represent the actual limit of reporting necessary to accurately and precisely measure the analyte in the sample.

2.3. Data Usability Summary Report Questions

The DUSR determines whether or not the data meets site-specific criteria for data quality and use. It was developed by reviewing and evaluating the analytical data packages. During the course of this review the following questions were addressed (where applicable):

1. Is the data package complete as defined under the requirements for the NYSDEC ASP Category B or USEPA CLP deliverables?

2. Have all holding times been met?

3. Do all the QC data: blanks, instrument tunings, calibration standards, calibration verifications, surrogate recoveries, spike recoveries, replicate analyses, laboratory controls and sample data fall within the protocol required limits and specifications?

4. Have all of the data been generated using established and agreed upon analytical protocols?

5. Does an evaluation of the raw data confirm the results provided in the data summary sheets and quality control verification forms?

6. Have the correct data qualifiers been used?

The answers to the questions presented by the DUSR are presented in the following sections of the report and in the DUSR Summary Information Section, Section 5.

3. Data Quality Evaluation

3.1. Summary

This section summarizes the review evaluation and subsequent usability of the data generated for this sampling event, as indicated by results of quality control parameters associated with the project samples. Laboratory compliance with required deliverables and processing was also assessed.

3.2. Validation Review

3.2.1. Completeness Review

The laboratory data packages were generated to include summary forms and raw data as specified in the New York State Department of Environmental Conservation (NYSDEC) Category B format. All summary form and raw data required for full validation review were provided. Custody and login forms pertaining to one of the data packages were provided on request.

3.2.2. Test Methods

The laboratory performed the analyses using the analytical test methods listed in Section 1.3. These included SW846 Method 5030B (aqueous sample purge/trap analysis) followed by Method 8260B (gas chromatography/mass spectrometry). The samples were analyzed using a 25-mL purge volume, thus providing lower reporting limits for each compound than those available with the unmodified method.

3.2.3. Sample Receipt

Thirty-six aqueous samples were submitted for VOC analysis between May 10, 2007 and July 17, 2007. This included twenty-nine field samples, one field duplicate, two equipment blanks, and four trip blanks.

The sample temperatures at the time of receipt were within the recommended temperature range of 4°C±2°C for all SDGs except that pertaining to samples collected in May. The temperature following overnight delivery was 10°C, just at the upper limit of the validation action range. No qualification is made to the data.

Field and laboratory personnel completed the Chain-of-Custody (COC) documents correctly recording the signature, date, and time of custody transfer. The custody forms for fifteen of the samples show sample IDs with one fewer significant figure than the vial label IDs. The sample IDs were reported by the laboratory per the custody forms.

The laboratory recorded the condition of the samples at the time of receipt on a "Conditions Upon Receipt Form." This Form identifies whether the containers were received undamaged, within the proper temperature range, at the proper pH, in a container that is sealed with a custody seal on the exterior, and with a completed COC enclosed to identify all samples submitted to the laboratory.

Both vials of P-112-190.15 were received with very small bubble headspace. Results for that sample are therefore qualified as estimated, with a potentially low bias to the reported values. Table 3-1 shows a summary of the sample and qualified parameters.

Table 3-1. *Evaluation of Sample Receipt*

Package Identification	*Sample IDs*	*Compounds*	*Action*
F7E230113	P-112-190.2	All	Qualify detections "J" Qualify non-detections "UJ"

3.2.4. Holding Times

The technical and contractual holding times between sample collection and laboratory analyses meet method and QAPP requirements of 14-days for acid preserved field samples.

The trip blank associated with the May shipment was received by the laboratory outside of analytical holding time from the date of filling. The results for that blank are therefore qualified as estimated, with a potentially low bias. This means that the potential for external contamination in those four associated project samples has not been thoroughly evaluated. Results for low-level detections in that sample should be used with that consideration. Table 3-1 shows a summary of that blank and qualified parameters.

Table 3-2. *Evaluation of Holding Times*

Package Identification	*Sample IDs*	*Compounds*	*Action*
F7E230113	TB 05070522	All	Qualify non-detections "UJ"

3.2.5. Analytical Results

The laboratory provided a Form I equivalent with the reported analytical results for the requested analyses. The Form I format that was submitted is not strictly in compliance with USEPA CLP requirements as regards the inclusion of laboratory name and code. The forms do show the client sample identification, the laboratory sample identification, the file identification, the matrix, the date and time the sample was collected, the date the sample was received, the date and time the sample was analyzed, the dilution factor, the preparation batch identification number, the chemical abstract service (CAS) number for each analyte, the units of measure; and the laboratory qualifier (if any). Additional CLP forms were provided (e.g., II, III, etc.) to report applicable QC information for the analyses performed. The laboratory provided all the necessary forms for the VOC method.

3.2.6. Traceability to Raw Data

The traceability of the sample results to the raw data was easily accomplished by the use of the information on the summary forms and laboratory analysis logs.

3.2.7. Instrument Tuning

The GC/MS system performance was shown to produce acceptable mass identifications and sensitivity with the evaluation of the instrument tuning compound bromofluorobenzene (BFB). All requirements for mass fragmentation and resolution were met. The instrument performance was checked prior to calibration and once every 12-hour shift for all analytical QC batches.

3.2.8. Initial Calibration

Calibration standards are analyzed at required frequency and concentration in order to show that the instrumentation is performing consistently and to establish the linear range of response.

All linearity relative standard deviations (%RSD) met analytical and validation guidelines.

Relative response factors (RRFs) were within method protocol requirements. However, responses for acetone and 2-butanone in the calibration standards show RRFs typical for this methodology, but below the validation limit of 0.05. Acceptance of these data is based upon the linearity and consistency of standard responses, the recoveries of these analytes in the spiked QC, and the quality of the mass spectra of acetone. Data for those compounds in all project samples and QC are qualified as estimated. Table 3-3 shows the samples and indicated qualifications:

Table 3-3. *Evaluation of Initial Calibration Results*

Package Identification	*Sample IDs*	*Compounds**	*Action*
F7E230113 F7F220256 F7G030134 F7G190339	All	Acetone and 2-butanone	Qualify detections "J" Qualify non-detections "UJ"

3.2.9. Continuing Calibration

The continuing calibration standards (CCAL) were performed with a mid-level standard immediately following the tuning check at the beginning of each 12-hour analytical sequence. The CCAL verification analyses met method criteria (i.e., RRFs were >0.05 for the SPCCs, and the percent differences (%Ds) from the avgRRF were < 20% for the CCCs) for all analytical QC batches. For the target compounds, the %Ds were greater than 20% for three compounds. Although method criteria were met, as a conservative approach the results associated with a CCAL that exceeded 20%D were qualified as estimated ("J" or "UJ"). Table 3-4 shows a summary of the samples and qualified parameters.

Table 3-4. *Evaluation of Continuing Calibration Results*

Package Identification	*Sample ID*	*Compounds*	*Action*
F7F220256	P-110-190.15, P-110-EB2, TB061207062107	Chloroethane and bromomethane	Qualify detections "J" Qualify non-detections "UJ"
	P110-260.15	Bromomethane	Qualify detections "J" Qualify non-detections "UJ"

Table 3-4. *Evaluation of Continuing Calibration Results*

Package Identification	*Sample ID*	*Compounds*	*Action*
F7G190339	P-114-74.1 P-114-84.8 P-114-114.8 P-114-124.8 P-114-134.8 P-114-143.8 P-114-161.5 P-114-193.8 P-114-222.8 P-114-271.9 P-114-298.3 TB-70711	Bromomethane	Qualify detections "J" Qualify non-detections "UJ"
	EB2	2-butanone	Qualify detections "J" Qualify non-detections "UJ"
F7G030134	P-110-408.45 P-110-421.15 P-110-429.35	Bromomethane acetone carbon tetrachloride	Qualify detections "J" Qualify non-detections "UJ"
	P-110-439.25 P-110-452.15 P-110-460.15 P-110-470.05 TB-062607	chloroethane	Qualify detections "J" Qualify non-detections "UJ"

3.2.10. Laboratory Method Blanks

Blanks are processed to evaluate the potential for external contamination at sample collection, transport, and analysis.

Method blanks are clean water samples that are processed as part of the analytical sequence, and whenever contamination may be present in the analytical system.

Laboratory method blanks show no contamination, with the exception of one in which bromomethane was detected at a low concentration. There were no detections of this compound in the field samples, and reported results are therefore unaffected.

3.2.11. Laboratory Control Sample Results

LCSs are fortified blanks that are spiked with known concentrations of specific analytes. The recoveries of these analytes confirm that laboratory processing and instrumentation are producing accurate and consistent results.

LCSs were processed at the correct frequency. All percent recoveries were within laboratory control limits and validation action levels with the exception of those for carbon tetrachloride (70% and 70%, below 73%) in one pair of the LCSs. Results for this compound in the associated samples have been qualified as estimated ("UJ"), and may have a low bias. Table 3-5 shows the affected samples:

Table 3-5. *Evaluation of Laboratory Control Sample Results*			
Package Identification	***Client ID***	***Compound***	***Action***
F7G030134	P-110-408.45 P-110-421.15 P-110-429.35	Carbon tetrachloride	Qualify non-detections "UJ"

Correlations of duplicate LCSs were evaluated and show acceptable precision.

3.2.12. Matrix Spike/Matrix Spike Duplicate Analyses

Target analyte compounds are added to defined project samples in order to monitor how well those analytes recover through the analytical process. Duplicate matrix spike or duplicate parent sample results are also compared to see how well they correlate to one another. Those recoveries indicate the accuracy and precision of sample reported results.

Project sample P-110-439.25 was submitted for MS/MSD analyses. All recoveries and duplicate correlations are within guidelines.

3.2.13. Field Duplicate Analyses

P-110-350.15 was submitted with an accompanying field duplicate. An evaluation of the precision of the field sampling procedure (as well as the laboratory analysis procedure) was made based on the relative percent difference (RPD) calculated for the original and duplicate sample results. RPD calculations were made only when both results were above the laboratory reporting limits. The RPD values for all compounds were less than 30% (aqueous data evaluation criteria).

3.2.14. Trip Blanks and Equipment Blanks

Blanks are processed to evaluate the potential for external contamination at sample collection, transport, and analysis.

- Equipment blanks are collected by pouring de-ionized water through decontaminated sampling equipment in order to verify that the decontamination process is performed completely.

- Trip blanks are sealed vials of clean water that are transported with the sample vials from the laboratory to the site prior to sample collection, and from the site to the laboratory with the collected samples. They are stored and processed with the project samples, thus reflecting potential contamination from external sources.

Four trip blanks and two equipment blanks were submitted with the groundwater samples. The trip blanks show no contamination. One of the equipment blanks shows low-level detections of acetone, trichloroethene, bromomethane, and carbon disulfide. The other shows a low level of carbon disulfide. Results for these specific analytes in associated field samples that were found at concentrations within the validation action limit have been edited to reflect that the sample detected values may be a result of external contamination. Edits to the affected target compounds were based on equipment blank contamination, in accordance with practices described in the validation guidance documents listed in Sections 1.2 and 3.2.10 (method blank contamination). Table 3-6 shows the samples and compounds that were qualified as non-detect ("U").

Table 3-6. *Evaluation of Trip Blank and Equipment Blank Results*

Package Identification	Sample ID	Compound	Action
F7F220256	P-110-190.15 P-110-260.15 P-110-269.80 P-110-281.70 P-110-290.15	Carbon disulfide (0.38 ug/L)	Edit to "U"
F7G190339	P-114-124.8 P-114-134.8 P-114-143.8 P-114-161.5 P-114-222.8 P-114-271.9 P-114-298.3	Carbon disulfide (0.73 ug/L)	Edit to "U"
	P-114-74.1	Acetone (1.9 ug/L)	Edit to "U"

3.2.15. System Monitoring Compounds

System Monitoring Compounds (SMC) are surrogate standards that behave similarly to the target analytes during the analysis procedures, and serve to monitor system performance and potential sample matrix interference.

The three SMC evaluated in the TCL VOA analyses generally show acceptable recoveries in the field samples. This indicates that there are no significant sample matrix effects on the recoveries of target analytes, and aids in the confirmation of reported quantitative values. However, one of the samples exhibited a slightly low recovery for surrogate d8-toluene in the undiluted analysis (74%, below the 76% lower limit of the acceptance range). Therefore, results for all of the analytes in that sample except trichloroethene and tetrachloroethene (which is derived from the dilution) are qualified as estimated ("J" or "UJ"), as shown in Table 3-7.

Table 3-7. *Evaluation of System Monitoring Compounds*

Package Identification	Sample ID	Compounds	Action
F7G030134	P-110-408.45	All except trichloroethene and tetrachloroethene	UJ – all non-detect results J – all positive results above the laboratory reporting limit

3.2.16. Internal Standards

System performance and sample matrix interferences are evaluated during the VOA analyses by the addition of internal standard compounds to all samples and associated QC.

Although several samples initially showed low internal standard responses, acceptable responses (within the required range of 50-200% of the associated calibration verification) were observed on the reanalyses. Included in the initially outlying analyses was a trip blank, further indicating instrumentation, rather than matrix, as the probable cause for the suppression. The re-analyses results were within holding time, and

are used without qualification. The retention times of the internal standards fell within ± 30 seconds from that of the most recent calibration for all analyses.

3.2.17. Compound Identification and Quantitation of Results

The retention times and mass spectra of detected analytes meet protocol requirements for identification of the target analytes.

The retention times of detected analytes meet protocol requirements for identification.

Raw data were provided for review in the data package. Calculation algorithms, quantitative results, and reporting limit values have been confirmed during this review process.

Eighteen of the project samples were processed at secondary dilution in order to bring certain of the analyte detected responses into instrument calibration range. The results derived from the dilution analyses are used for those specific sample analyte results, as shown in Table 3-8.

Table 3-8. *Summary of Laboratory Re-Analyses*

Package Identification	***Client ID***	***Compound Reported From Dilution Analysis***
F7G030134	P-110-408.45	trichloroethene tetrachloroethene
	P-110-421.15	tetrachloroethene
	P-110-429.35	tetrachloroethene
	P-110-439.25	tetrachloroethene
	P-110-460.15	tetrachloroethene
F7G190339	P-114-114.8	trichloroethene
	P-114-124.8	tetrachloroethene
		trichloroethene
	P-114-134.8	trichloroethene
		cis-1,2-dichloroethene
	P-114-143.8	trichloroethene
		cis-1,2-dichloroethene
	P-114-161.5	trichloroethene
		cis-1,2-dichloroethene
	P-114-193.8	trichloroethene
		cis-1,2-dichloroethene
	P-114-222.8	trichloroethene
	P-114-271.9	trichloroethene
	P-114-298.3	trichloroethene

Table 3-8. *Summary of Laboratory Re-Analyses*

Package Identification	*Client ID*	*Compound Reported From Dilution Analysis*
F7F220256	P-110-350.15	trichloroethene
	P-110-DUP1	trichloroethene
F7E230113	P-112-232.2	tetrachloroethene
	P-112-240.2	tetrachloroethene

The result for tetrachloroethene in sample P-110-452.15 was derived from the undiluted analysis due to the fact that the dilution analysis showed two outlying internal standard responses and one elevated surrogate recovery. The result for that compound is then qualified as estimated because the response is above the established linear range of the instrument.

4. Summary and Data Usability

This chapter summarizes the analytical data in terms of its completeness and usability. Data completeness is defined as the percentage of sample results that have been determined to be usable during the data validation process. Overall, 100 percent of the VOC data were determined to be usable for qualitative and quantitative purposes. Those sample results qualified as estimated ("J" and "UJ") due to data validation QA/QC exceedances should be considered conditionally usable. No project data have been rejected.

The samples collected from the site in Hicksville, New York were evaluated based on QA/QC criteria established by methods as listed in Section 1.3, by the data validation guidelines listed in Section 1.2, and by the QAPP (GTEOSI, 2002) established for this project. Major deficiencies in the data generation process would have resulted in data being rejected, indicating that the data are considered unusable for either quantitative or qualitative purposes. Minor deficiencies in the data generation process resulted in some sample data being characterized as approximate or estimated. Identification of a data point as approximate indicates uncertainty in the reported concentration or detection limit of the chemical, but not its assigned identity.

The following paragraphs present the adherence of the data to the precision, accuracy, representativeness, comparability, completeness, and sensitivity (PARCCS) parameters.

Precision is measured through the evaluation of field duplicate samples and laboratory duplicate samples, and LCS recoveries indicate the accuracy of the data.

Holding times, sample preservation, blank analysis, and analyte identification and quantification are indicators of the representativeness of the analytical data.

Comparability is not compromised, provided that the analytical methods do not change over time. A major component of comparability is the use of standard reference materials for calibration and QC. These standards are compared to other unknowns to verify their concentrations. Since standard analytical methods and reporting procedures were consistently used by the laboratory, the comparability criteria for the analytical data were met.

Sensitivity is established by reported detection limits that represent measurable concentrations of analytes that can be determined with a designated level of confidence.

5. Data Usability Summary Report Summary Information

The DUSR was performed to determine whether or not the data meets site-specific criteria for data quality and use. The DUSR is developed by reviewing and evaluating the analytical data package. The following questions were addressed:

1. Is the data package complete as defined under the requirements for the NYSDEC ASP Category B or USEPA CLP deliverables?

The QAPP required that USEPA Level III deliverables be provided by the laboratory for each data package. This requirement was met as it applies to the methods used by the laboratory for sample analysis. Proper documentation was provided to enable a thorough validation review of the analytical data.

2. Have all holding times been met?

All holding times were met.

3. Do all the QC data: blanks, standards, spike recoveries, replicate analyses, and sample data fall within the protocol-required limits and specifications?

The laboratory used the laboratory control limits during the analyses performed for this sampling event. Only minor QA/QC deviations were observed, with subsequent minimal qualification to sample data.

4. Have all of the data been generated using established and agreed upon analytical protocols?

The QAPP required that USEPA guidance methods be used in the analysis of samples collected for this sampling event. The laboratory used the required method protocols (with some minor modifications) for the analyses performed for this sampling event, which met data user and client needs.

5. Does an evaluation of the raw data confirm the results provided in the data summary sheets and quality control verification forms?

The raw data confirms the reported qualitative and quantitative results that were submitted by the laboratory in the data packages.

Have the correct data qualifiers been used?

The laboratory applied the correct qualifiers to the sample data (although "ND" was used for "U" on the sample results report forms. The validation qualifiers were applied as required by validation guidelines listed in Section 1

References

Test Methods for Evaluating Solid Waste, Physical/Chemical Methods, (SW846) USEPA, Final Update IIIA, April 1998;

USEPA Contract Laboratory Program (CLP) National Functional Guidelines for Organic Data Review, EPA 540-R-99-008, October 1999;

Analytical Services Protocol (ASP), New York State Department of Environmental Conservation (NYSDEC). Guidance documents including Exhibits A, B, C, D, E, F, G, H, and I. (June 2000), and

United States Environmental Protection Agency Region II Contract Laboratory Program (CLP) Organics Data Review, SOP No. HW-6, Revision #11 (USEPA 1996a)

Former Sylvania Electric
Products Facility, Hicksville, NY

Voluntary Cleanup Program
Site No. V00089-1

MALCOLM PIRNIE

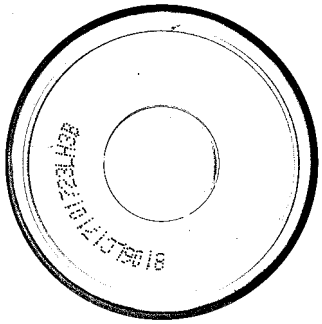

Malcolm Pirnie, Inc.
17-17 Route 208 North
Fair Lawn, NJ 07410 USA
Tel +1 201.797.7400
Fax +1 201.797.4399

Data Report P102, P104,
P110, P112, P113 and P114

January 2008

4563001

MALCOLM PIRNIE

GREEN SEAL

verizon

GTE Operations Support Incorporated
600 Hidden Ridge Drive (HQE03E75)
Irving, Texas 75038
(972) 718-4806

February 16, 2004

Mr. Robert Stewart
Division of Environmental Remediation
New York State Department of Environmental Conservation
SUNY Campus Loop Bldg. 40
Stony Brook, New York 11790-2356

Re: *Tank Report, Cell 2, 140 Cantiague Rock Road, Hicksville, NY*

Dear Mr. Stewart:

Enclosed please find the *Tank Report, Cell 2, 140 Cantiague Rock Road, Hicksville, NY.*

If you have any questions, please call me at 214-724-2506.

Sincerely,

Jean Agostinelli

Jean M. Agostinelli
Vice President and Controller

cc: Jerry Riggi
Division of Solid and Hazardous Materials
Bureau of Hazardous Waste & Radiation Management
New York State Department of Environmental Conservation
625 Broadway
Albany, NY 12233-7255

URS

February 16 , 2004

Ms. Jean Agostinelli
Vice President - Controller
GTE Operations Support Incorporated
600 Hidden Ridge Drive (HQE03E60)
Irving, Texas 75038

Re: **Voluntary Cleanup Agreement**
For: Former Sylvania Electric Products Incorporated Facility
By: GTE Operations Support Incorporated
Site #: V-00089-1 Index #: W1-0903-01-12

Tank Report, Cell 2, 140 Cantiague Rock Road, Hicksville, New York

Dear Ms. Agostinelli:

This letter documents the findings and activities associated with the tank removed from Cell 2 during the soil remediation program. Cell 2 is located on the southeast corner of the 140 Property (Figure 1). Photographic documentation of the activities is provided in Appendix A.

Tank Removal

On July 1, 2003, during the excavation of soil within Cell 2, Temporary Enclosure I, a tank was unearthed in Subcells V10 and W10 approximately 4 feet below grade (Photograph 1). The tank measured approximately 7 feet in diameter and 19 feet long. The capacity of the tank was approximately 6,000 gallons and contained approximately 875 gallons of liquid and sludge. The historical use and age of the tank are unknown. No associated electrical equipment, piping to pumps, or vent lines were observed in the vicinity of the tank. Attached to the top center portion of the tank was one 6-inch diameter vertical pipe measuring approximately 1.5 feet long (Photograph 2). A 3-inch diameter pipe, approximately 2 feet long with an elbow facing north was partially attached to the east end of the tank. Consequently, during removal of the tank (Photograph 3) from the ground this pipe was dislodged. Numerous other sections of piping were located in the general vicinity of the tank (Figure 2); however, none appeared to be connected to the tank.

The tank was removed from the ground and temporarily stored within the Cell 2 enclosure (Photograph 4). While inside the enclosure, the tank was examined for content, corrosion, perforations, holes, cracks, and scanned for radiological and chemical impacts. A total of four

URS Corporation – New York
5 Penn Plaza
13th Floor
New York, NY 10001
Tel: 212-840-0595
Site Phone: 516-932-9157
www.urscorp.com

openings were observed on the tank. Two of the openings were located on the top: a 6-inch diameter port located in the top of the vertical pipe and a 2-inch diameter opening located at the west end. The remaining two openings include a 1-inch diameter opening located at the lower middle section and a 3-inch diameter opening located at the top east end (Photograph 5).

The gamma radiation count rate survey was performed inside the tank using a collimated 3-inch by 3-inch sodium iodide (3" NaI) detector. The survey was performed by placing the 3" NaI detector approximately 2 feet down through the 6-inch opening at the top of the tank. The interior of the tank had gamma readings of 85,000 counts per minute (cpm), as compared to a location background of approximately 8,000 cpm. Volatile organic compounds (VOCs) were measured using a Mini RAE 2000™ photoionization detector (PID). PID readings measured within the tank ranged from 58 to 100 parts per million (ppm).

The gamma radiation exposure rate survey of the exterior surface of the tank was performed using a 1-inch sodium iodide (1" NaI) exposure rate detector. The maximum radiological reading was 500 micro Roentgen per hour (uR/Hr) on contact and 200 uR/Hr at a distance of 30 centimeters from the surface. These readings were taken in a location where background exposure rate readings were in the range of 10 uR/Hr. Large area wipes (LAWs) were collected on the exterior of the tank at the bottom and at the openings. These wipes were measured for removable surface contamination using a Dual Phosphor Alpha/Beta Scintillator. Readings for the base of the tank indicated less than minimum detectable activity (MDA). MDA values were approximately 110 disintegrations per minute (dpm)/LAW alpha and 770 dpm/LAW beta. Radiological readings for the areas around the openings were measured to be 300 alpha and 6,000 beta dpm/LAW above background. Background levels were approximately 20 dpm alpha and 1,500 dpm beta.

A visual inspection of the soils beneath the tank revealed staining within the footprint of the tank. Based on elevated field screening results for both VOCs and radiological activity, the soils in the vicinity of the tank were excavated and placed in Lift-Liners™ for off-Site disposal.

Soil Sampling

On July 1, 2003, subsequent to the tank removal from the ground, a total of five soil samples were collected from the bottom and the sidewalls of the tank pit excavation. One soil sample was collected from each of the four sidewalls of the excavation pit (samples UST A, UST B, UST C and UST D). The remaining soil sample was a three point composite collected from the base of the tank pit (UST E). The soil samples were analyzed on Site for select VOCs by Modified SW846 Methods 8021/8015 by Stone Environmental Laboratory (Stone) and for radiological activity by the on-Site gamma spectroscopy system (Gamma Spectroscopy via Method SOP-RAD-009) to provide real-time analytical readings. In addition, soil samples (UST A, UST B, UST C, UST D and UST E) were analyzed by Severn Trent Laboratories, Inc. (STL) in Earth City, Missouri. STL is NYSDOH ELAP certified and NELAP accredited in both New York and Utah. Samples were analyzed for*:

- Benzene, toluene, ethyl benzene, and total xylene (BTEXs) via USEPA Method 8021 + methyl tertiary butyl ether (MTBE);
- Total Semi-Volatile Organic Compounds (SVOCs) via USEPA Method 8270 (B/N and acid extractables);
- Total Metals via USEPA Method 6010B and Method 7471A; and
- Percent Moisture.

* Full Contract Laboratory Program (CLP)-type data packages were requested.

The Stone analytical results (Table 1) indicate that trichloroethene (TCE) was detected at a concentration of 0.119 mg/Kg for sample UST A. Tetrachloroethene (PCE) was detected at the following concentrations: 0.276 milligrams per kilogram (mg/Kg) (UST A), 0.284 mg/Kg (UST B), 0.175 mg/Kg (UST C), 2.181 mg/Kg (UST D), and 0.150 mg/Kg (UST E). No other constituents were detected by the on-Site analysis. In addition, the soil samples analyzed by STL indicated no elevated concentrations of BTEX compounds, MTBE, metals or semivolatile organic compounds (SVOCs). The STL laboratory analytical data from the soils collected beneath the tank are summarized in Tables 2 through 4.

Radiological results of the samples collected for analysis by on-Site gamma spectroscopy (Table 5) indicated elevated activity for both natural uranium (U-nat) and natural thorium (Th-nat). U-nat maximum concentration (corrected) was 108.0 pCi/g (UST B), and the maximum concentration for Th-nat (corrected) was 0.87 pCi/g (UST D).

As presented in the final cell backfill authorization package dated September 25, 2003 to NYSDEC, the excavation in Cell 2 (subcells V10 and W10) beneath the former tank attained the radiological and chemical cleanup criteria. Mr. Bob Stewart, NYSDEC, concurred with this conclusion in his September 4, 2003 memorandum indicating the draft results from his verification samples for VOCs from Cell 2 are within cleanup goals. Mr. Jerry Riggi, NYSDEC, provided verbal authorization to backfill this area.

Tank Contents Sampling

On July 2, 2003, while the tank was within the Cell 2 enclosure, the tank contents were sampled. Two samples, one liquid (UST L) and one sludge (UST G) were collected of the material inside the tank (Photographs 7). The contents of the tank were sampled by using a dip cup attached to a rod, and the sample was extracted and placed into the appropriate laboratory containers for analysis (Photograph 8). Once the samples had been collected the tank was wrapped in plastic, loaded into a roll-off type container and temporarily staged on Site in a controlled area of the 140 Building (Photograph 9). The two samples were collected for waste disposal characterization purposes and sent to STL. The samples were analyzed for*:

- Total VOCs: USEPA Method 8260B;
- Toxicity Characteristic Leaching Procedure (TCLP) GC/MS Volatiles: USEPA Method 8260B+TCLP Method 1311;
- TCLP SVOCs: USEPA Method 8270C+TCLP Method 1311;

- TCLP Metals: USEPA Method 6010B and 7470A (mercury) +TCLP Method 1311;
- TCLP Chlorinated Herbicides: Method 8151A+TCLP Method 1311;
- TCLP Organochlorine Pesticides: Method 8081A +TCLP Method 1311;
- pH: Method 9045A (solid) and 9040 (liquid);
- Reactivity (sulfide and cyanide): Method 7.3.3 and 7.3.4;
- Ignitability (flashpoint): Method 1010;
- Alkalinity: Method 310.1;
- Percent Moisture: Method 160.3 Modified;
- Gamma Spectroscopy: Method GA-01-R-Mod; and
- Alpha Spectroscopy: Methods 3004/RP-725 and 3050/RP-725.

* = Full CLP-type data packages were requested.

The results of the laboratory analytical data for the waste disposal characterization samples are summarized in Tables 6 through 13.

During all excavation and sampling activities conducted in association with the tank removal, the concentrations of radioactivity measured within the Temporary Enclosure and at the CAMP stations along the property perimeter were within allowable limits. Please see the July 2003 Progress Report submitted on August 7, 2003.

Tank Disposal

Based on the evaluation of the analytical results for the samples collected, the contents of the tank were solidified by adding Liqui-Sorb® 200 to the material remaining within the tank (Photographs 10, 11, and 12). A description of the pilot study completed for the use of Liqui-Sorb® 200 for the contents of the tank is provided in Appendix B. Once the contents were solidified, the tank was surveyed for radiological activity using a 1" NaI. Contact external exposure rate range was 20 to 130 uR/Hr in a location where background was approximately 7 uR/Hr; external surface contamination readings, taken using LAWs, were all in the range of background values stated earlier (approximately 20 dpm alpha and 1,500 dpm beta). The tank was also surveyed for VOCs using a PID. No VOCs were detected.

The tank was double wrapped in plastic and placed into a shipping container for transport by railcar for disposal by Envirocare of Utah, in Clive, Utah (Photographs 13 and 14). The tank was shipped on September 24, 2003. The shipping documentation is provided in Appendix C. The final disposal manifest documentation will be forwarded under separate cover once it is received from Envirocare of Utah.

If you have any questions or require additional information, please do not hesitate to contact me. I can be reached at 516-932-9157 or 908-272-8300.

Sincerely,
URS Corporation – New York

for

Robert D. Brathovde, P. E.
Engineer of Record

Professional Radiation Consulting, Inc. (PRCI) has reviewed this letter and the included radiological analysis results. I am in agreement with these conclusions.

Shane Brightwell, CHP
President, PRCI

Tables:

Soil Sample Data:
Table 1 – Volatile Organic Compounds and TPH (On-Site Laboratory)
Table 2 – BTEX and MTBE
Table 3 – Semivolatile Organic Compounds
Table 4 – Metals
Table 5 – Radiological Data Summary (On-Site Gamma Spec)

Tank Contents Sample Data:
Table 6 – General Chemistry
Table 7 – Volatile Organic Compounds
Table 8 – TCLP GC/MS Volatiles
Table 9 – TCLP Organochlorine Pesticides
Table 10 – TCLP Semivolatile Organic Compounds
Table 11 – TCLP Metals
Table 12 – TCLP Chlorinated Herbicides
Table 13 – Radiological Data Summary

Figures:

Figure 1 – Cell and Subcell Locations
Figure 2 – Sample Locations and Vicinity Map

Appendices:

Appendix A – Photographic Log
Appendix B – Liqui-Sorb®200 Pilot Study
Appendix C – Shipping Manifest

TABLES

Table 1

GTE Operations Support Incorporated
Former Sylvania Electric Products Incorporated Facility - Hicksville New York

Stone Environmental Inc. (On-Site Laboratory)
Tank Cell 2 V10
Volatile Organic Compounds and TPH

Compound	01117-C-EX-S-02V10USTA-09.0-S1			01118-C-EX-S-02V10USTB-09.0-S1			01119-C-EX-S-02V10USTC-09.0-S1			01120-C-EX-S-02V10USTD-09.0-S1			01121-C-EX-S-02V10USTE-10.0-S1		
	UST A			UST B			UST C			UST D			UST E		
	Result	Qualifier	FQ	Result	Qualifier	FQ	Result	Qualifier	FQ	Result	Qualifier	FQ	Result	Qualifier	FQ
Vinyl Chloride	0.464	U		0.482	U		0.424	U		0.415	U		0.591	U	
trans-1,2 Dichloroethene	0.116	U		0.121	U		0.106	U		0.104	U		0.148	U	
cis-1,2 Dichloroethene	0.116	U		0.121	U		0.106	U		0.104	U		0.148	U	
Benzene	0.116	U		0.121	U		0.106	U		0.104	U		0.148	U	
Trichloroethene	0.119			0.121	U		0.106	U		0.104	U		0.148	U	
Toluene	0.116	U		0.121	U		0.106	U		0.104	U		0.148	U	
Tetrachloroethene	0.276			0.284			0.175			2.181			0.150		
Ethylbenzene	0.116	U		0.121	U		0.106	U		0.104	U		0.148	U	
m,p - Xylene	0.116	U		0.121	U		0.106	U		0.104	U		0.148	U	
o-Xylene	0.116	U		0.121	U		0.106	U		0.104	U		0.148	U	
Total Petroleum Hydrocarbon (TPH)	2.321	U		2.411	U		2.122	U		2.076	U		2.955	U	

Notes:
Samples were analyzed by Modified SW 846 Methods 8021/8015.
Results are reported in milograms per kilogram (mg/Kg).
FQ = Final Qualifier.
Samples were collected on 7/1/03.
TPH value based on #2 Diesel reference standard.

Qualifiers:
U = Non-detect.

SYLS0020767

Table 2

GTE Operations Support Incorporated
Former Sylvania Electric Products Incorporated Facility - Hicksville New York

Severn Trent Laboratory
Tank Cell 2 V10
BTEX and MTBE

Compound	01117-C-EX-S-02V10USTA-09.0-S2			01118-C-EX-S-02V10USTB-09.0-S2			01119-C-EX-S-02V10USTC-09.0-S2			01120-C-EX-S-02V10USTD-09.0-S2			01121-C-EX-S-02V10USTE-10.0-S2		
	UST A			UST B			UST C			UST D			UST E		
	Result	Qualifier	FQ	Result	Qualifier	FQ	Result	Qualifier	FQ	Result	Qualifier	FQ	Result	Qualifier	FQ
Benzene	1.1	U		1.1	U		1	U		1.1	U		1.2	U	
Ethylbenzene	1.1	U		1.1	U		1	U		1.1	U		1.2	U	
MTBE	5.3	U		5.4	U		5.2	U		5.4	U		5.8	U	
Toluene	1.1	U		1.1	U		1	U		1.1	U		1.2	U	
Xylenes (total)	3.2	U		3.2	U		3.1	U		3.2	U		3.5	U	

Notes:
Samples were analyzed by USEPA Method 8021B.
Results are reported in milograms per kilogram (µg/Kg).
FQ = Final Qualifier.
Samples were collected on 7/1/03.

Qualifiers:
U = Non-detect.

SYLS0020768

GTE Operations Support Incorporated
Former Sylvania Electric Products Incorporated Facility - Hicksville New York

Severn Trent Laboratory
Tank Cell 2 V10
Semivolatile Organic Compounds

Compound	01117-C-EX-S-02V10USTA-09.0-S2			01118-C-EX-S-02V10USTB-09.0-S2			01119-C-EX-S-02V10USTC-09.0-S2			01120-C-EX-S-02V10USTD-09.0-S2			01121-C-EX-S-02V10USTE-10.0-S2		
	UST A			UST B			UST C			UST D			UST E		
	Result	Qualifier	FQ	Result	Qualifier	FQ	Result	Qualifier	FQ	Result	Qualifier	FQ	Result	Qualifier	FQ
1,2,4-Trichlorobenzene	350	U		360	U		350	U		360	U		380	U	
1,2-Dichlorobenzene	350	U		360	U		350	U		360	U		380	U	
1,3-Dichlorobenzene	350	U		360	U		350	U		360	U		380	U	
1,4-Dichlorobenzene	350	U		360	U		350	U		360	U		380	U	
2,2'-oxybis(1-Chloropropane)	350	U		360	U		350	U		360	U		380	U	
2,4,5-Trichlorophenol	350	U		360	U		350	U		360	U		380	U	
2,4,6-Trichlorophenol	350	U		360	U		350	U		360	U		380	U	
2,4-Dichlorophenol	350	U		360	U		350	U		360	U		380	U	
2,4-Dimethylphenol	350	U		360	U		350	U		360	U		380	U	
2,4-Dinitrophenol	1700	U	UJ,r	1700	U	UJ,r	1700	U	UJ,r	1700	U	UJ,r	1800	U	UJ,r
2,4-Dinitrotoluene	350	U		360	U		350	U		360	U		380	U	
2,6-Dinitrotoluene	350	U		360	U		350	U		360	U		380	U	
2-Chloronaphthalene	350	U		360	U		350	U		360	U		380	U	
2-Chlorophenol	350	U		360	U		350	U		360	U		380	U	
2-Methylnaphthalene	350	U		360	U		350	U		360	U		380	U	
2-Methylphenol	350	U		360	U		350	U		360	U		380	U	
2-Nitroaniline	1700	U		1700	U		1700	U		1700	U		1800	U	
2-Nitrophenol	350	U		360	U		350	U		360	U		380	U	
3,3'-Dichlorobenzidine	1700	U		1700	U		1700	U		1700	U		1800	U	
3-Nitroaniline	1700	U		1700	U		1700	U		1700	U		1800	U	
4,6-Dinitro-2-methylphenol	1700	U		1700	U		1700	U		1700	U		1800	U	
4-Bromophenyl phenyl ether	350	U		360	U		350	U		360	U		380	U	
4-Chloro-3-methylphenol	350	U		360	U		350	U		360	U		380	U	
4-Chloroaniline	350	U		360	U		350	U		360	U		380	U	
4-Chlorophenyl phenyl ether	350	U		360	U		350	U		360	U		380	U	
4-Methylphenol	700	U		710	U		690	U		710	U		760	U	
4-Nitroaniline	1700	U		1700	U		1700	U		1700	U		1800	U	
4-Nitrophenol	1700	U		1700	U		1700	U		1700	U		1800	U	
Acenaphthene	350	U		360	U		350	U		360	U		380	U	
Acenaphthylene	350	U		360	U		350	U		360	U		380	U	
Anthracene	350	U		360	U		350	U		360	U		380	U	
Benzo(a)anthracene	350	U		360	U		350	U		360	U		380	U	
Benzo(a)pyrene	350	U		360	U		350	U		360	U		380	U	
Benzo(b)fluoranthene	350	U		360	U		350	U		360	U		380	U	
Benzo(ghi)perylene	350	U		360	U		350	U		360	U		380	U	
Benzo(k)fluoranthene	350	U		360	U		350	U		360	U		380	U	
bis(2-Chloroethoxy)methane	350	U		360	U		350	U		360	U		380	U	
bis(2-Chloroethyl) ether	350	U		360	U		350	U		360	U		380	U	
bis(2-Ethylhexyl) phthalate	350	U		360	U		350	U		110	J		380	U	
Butyl benzyl phthalate	350	U		360	U		350	U		360	U		380	U	
Carbazole	350	U		360	U		350	U		360	U		380	U	
Chrysene	350	U		360	U		350	U		360	U		380	U	
Di-n-butyl phthalate	350	U		360	U		350	U		360	U		380	U	
Di-n-octyl phthalate	350	U		360	U		350	U		360	U		380	U	
Dibenzo(a,h)anthracene	350	U		360	U		350	U		360	U		380	U	
Dibenzofuran	350	U		360	U		350	U		360	U		380	U	
Diethyl phthalate	350	U		360	U		350	U		360	U		380	U	
Dimethyl phthalate	350	U		360	U		350	U		360	U		380	U	
Fluoranthene	350	U		360	U		350	U		360	U		380	U	
Fluorene	350	U		360	U		350	U		360	U		380	U	
Hexachlorobenzene	350	U		360	U		350	U		360	U		380	U	
Hexachlorobutadiene	350	U		360	U		350	U		360	U		380	U	
Hexachlorocyclopentadiene	1700	U		1700	U	UJ,r	1700	U	UJ,r	1700	U	UJ,r	1800	U	UJ,r
Hexachloroethane	350	U		360	U		350	U		360	U		380	U	
Indeno(1,2,3-cd)pyrene	350	U		360	U		350	U		360	U		380	U	
Isophorone	350	U		360	U		350	U		360	U		380	U	
N-Nitrosodi-n-propylamine	350	U		360	U		350	U		360	U		380	U	
N-Nitrosodiphenylamine	350	U	UJ,r	360	U		350	U		360	U		380	U	
Naphthalene	350	U		360	U		350	U		360	U		380	U	
Nitrobenzene	350	U		360	U		350	U		360	U		380	U	
Pentachlorophenol	1700	U		1700	U		1700	U		1700	U		1800	U	
Phenanthrene	350	U		360	U		350	U		360	U		380	U	
Phenol	350	U	UJ,r	360	U		350	U		360	U		380	U	
Pyrene	350	U		360	U		350	U		360	U		380	U	

Notes:
Samples analyzed by USEPA Method 8270C.
Results are reported in milograms per kilogram (µg/Kg).
FQ = Final Qualifier.
Samples were collected on 7/1/03.

Qualifiers:
U = Non-detect.
UJ = Calibration is out of range.
J = Estimated result.
r = linearity failure in initial calibration.

SYLS0020769

Table 4

GTE Operations Support Incorporated
Former Sylvania Electric Products Incorporated Facility - Hicksville, New York

Seven Trent Laboratory
Tank Cell 2 V10
Metals

Compound	01117-C-EX-S-02V10USTA-09.0-S2			01118-C-EX-S-02V10USTB-09.0-S2			01119-C-EX-S-02V10USTC-09.0-S2			01120-C-EX-S-02V10USTD-09.0-S2			01121-C-EX-S-02V10USTE-10.0-S2		
	UST A			UST B			UST C			UST D			UST E		
	Result	Qualifier	FQ	Result	Qualifier	FQ	Result	Qualifier	FQ	Result	Qualifier	FQ	Result	Qualifier	FQ
Aluminum	2640			2600			1090			3700			840		
Antimony	1.1	U	UJ,m	1.1	U	UJ,m	1.1	U		1.1	U		1.2	U	U
Arsenic	1.7			1.2			0.38	B		3.5			0.71	B	B
Barium	9	B		7.5	B		3.4	B		16	B		4.2	B	B
Beryllium	0.16	B		0.13	B		0.074	B		0.15	B		0.044	B	B
Cadmium	0.53	U		0.15	B		0.52	U		0.06	B		0.58	U	U
Calcium	234	B	J,m	303	B	J,m	89.9	B		2280			55.9	B	B
Chromium	4.4			3.2			1.8			14.6			1.2		
Cobalt	3.4	B		1.6	B		0.8	B		3.1	B		0.66	B	B
Copper	5.5	N*	J,m	3.7	N*	J,m	1.8	BN*		10.8	N*		2	BN*	BN*
Iron	5650			4240			2360			7730			3300		
Lead	2.6			1.9			0.82			6.1			0.7		
Magnesium	411	B		361	B		149	B		938			145	B	B
Manganese	140			64.1		J,s	30.7			108			51.3		
Nickel	6.4			5.7			2	B		24.2			1.4	B	B
Potassium	533	U		540	U		523	U		541	U		576	U	U
Selenium	0.32	B		0.54	U		0.26	B		0.54	U		0.58	U	U
Silver	0.11	B		0.18	B		1.1	U		0.07	B		1.2	U	U
Sodium	25.9	BE		27.2	BE		18.2	BE		96.8	BE		19.1	BE	BE
Thallium	0.63	B		0.6	B		1.1	U		1.1			0.52	B	B
Vanadium	4.9	B		5.1	B		2	B		13.8			2	B	B
Zinc	12.9			34.8			7.1			24.6			7.2		
Mercury	0.036	U		0.036	U		0.035	U		0.025	B		0.038	U	U

Notes:
Samples were analyzed by USEPA Method 6010B and 7471A for Mercury.
Results are reported in milograms per kilogram (mg/Kg).
FQ = Final Qualifier.
Samples were collected on 7/1/03.

Qualifiers:
B = Estimated result. Result is less than reporting limit.
N* = MS/MSD recovery outside the control limits.
E = Quality control failure, dilution out of range.
U = Non-detect.
UJ= Calibration is out of range.
J = Estimated result.
r= Linearity failure in initial calibration.
m = MS/MSD recovery failure.

SYLS0020770

Table 5

GTE Operations Support Incorporated
Former Sylvania Electric Products Incorporated Facility - Hicksville, New York

On-Site Gamma Spectroscopy System
Tank Cell 2 V10
Radiological Data Summary

Location	Radionuclide	On-site Activity Concentration	2-Sigma Uncertainty (%)	MDA	Corrected Activity Concentration
UST "A"	Th-232	0.4138	22.26	0.008038	0.59
	U-238	20.54	14.13	4.867	27.73
	U-235	1.191	19.03	0.1131	1.52
UST "B"	Th-232	0.5803	18.71	0.008139	0.82
	U-238	80.00	8.69	8.805	108.00
	U-235	4.262	11.50	0.1643	5.46
UST "C"	Th-232	0.3373	27.27	0.0148	0.48
	U-238	23.94	13.98	5.345	32.32
	U-235	1.391	22.03	0.1059	1.78
UST "D"	Th-232	0.6107	24.11	0.01386	0.87
	U-238	40.73	10.90	7.193	54.99
	U-235	2.521	20.12	0.1669	3.23
UST "E"	Th-232	0.3167	35.49	0.0171	0.45
	U-238	39.82	12.40	7.527	53.76
	U-235	2.095	20.27	1.472	2.68

Notes:
Results, uncertainty, and MDA are reported in pico curies per gram (pCi/g).
Results are not validated.
All samples were collected at 9 feet below ground surface.
MDA - Minimum detectable activity.
Samples were collected on 7/1/03.
Corrected Activity Concentration value is determined by multiplying the **On-site Activity Concentration** reported value by the applicable correction factor:

Th-232 = **On-site Activity Concentration** * 1.42
U-238 = **On-site Activity Concentration** * 1.35
U-235 = **On-site Activity Concentration** * 1.28

SYLS0020771

Table 6

GTE Operations Support Incorporated
Former Sylvania Electric Products Incorporated Facility - Hicksville, New York

Severn Trent Laboratory
Tank Cell 2 V10
General Chemistry

Compound	Method	01124-C-EX-G-02V10USTG-99.9-S2 UST G				01124-C-EX-W-02V10USTL-99.9-S2 UST L			
		Units	Matrix	Result	Qualifier	Units	Matrix	Result	Qualifier
Flashpoint	1010	deg C	SO	>60.0		deg C	LI	>60.0	
pH	9045A (SO) 9040 (LI)	No Units	SO	12.6		No Units	LI	13.3	
Reactive Cyanide	7.3.3	mg/kg	SO	0.05	U	mg/kg	LI	0.25	U
Reactive Sulfide	7.3.4	mg/kg	SO	4.4	U	mg/kg	LI	22.2	U
Alkalinity	310.1	mg/L	SO	NA		mg/L	LI	35000	

Notes:
SO = Soil/Solid.
LI = Liquid.
NA = Not Available.
mg/L = milligrams per liter.
mg/Kg = milligrams per kilogram.
Samples were collected on 7/2/03.

Qualifiers:
U = Non-detect.

SYLS0020772

Tank samples rev

Table 7

GTE Operations Support Incorporated
Former Sylvania Electric Products Incorporated Facility - Hicksville, New York

Severn Trent Laboratory
Tank Cell 2 V10
Volatile Organic Compounds

Compound	01124-C-EX-G-02V10USTG-99.9-S2				01124-C-EX-W-02V10USTL-99.9-S2			
	UST G				UST L			
	Matrix	Result	Qualifier	Final Qualifier	Matrix	Result	Qualifier	Final Qualifier
1,1,1-Trichloroethane	SO	120,000	U		LI	19,000		
1,1,2,2-Tetrachloroethane	SO	120,000	U		LI	1,000	U	
1,1,2-Trichloroethane	SO	120,000	U		LI	1,000	U	
1,1-Dichloroethane	SO	450,000			LI	35,000		
1,1-Dichloroethene	SO	120,000	U		LI	1,000	U	
1,2-Dichlorobenzene	SO	250,000	U		LI	1,000	U	
1,2-Dichloroethane	SO	120,000	U		LI	1,000	U	
1,2-Dichloropropane	SO	120,000	U		LI	1,000	U	
1,3-Dichlorobenzene	SO	250,000	U		LI	1,000	U	
1,4-Dichlorobenzene	SO	250,000	U		LI	1,000	U	
2-Butanone	SO	500,000	U	R,c	LI	5,000	U	R,c
2-Hexanone	SO	500,000	U		LI	5,000	U	UJ,r
4-Methyl-2-pentanone (MIBK)	SO	500,000	U		LI	5,000	U	
Acetone	SO	500,000	U	R,c	LI	2,000	U	R,c
Benzene	SO	120,000	U		LI	1,000	U	
Bromodichloromethane	SO	120,000	U		LI	1,000	U	
Bromoform	SO	120,000	U		LI	1,000	U	
Bromomethane	SO	500,000	U		LI	2,000	U	R,c
Carbon disulfide	SO	120,000	U		LI	1,000	U	
Carbon tetrachloride	SO	120,000	U		LI	1,000	U	
Chlorobenzene	SO	120,000	U		LI	1,000	U	

Notes:

Samples were analyzed by USEPA Method 8260B.
µg/Kg = micrograms per kilogram.
µg/L = micrograms per liter.
Results are reported in µg/Kg for soils and µg/L for liquid.
SO = Solid/Soil.
LI = Liquid.
NR = Not Reported.
Samples were collected on 7/2/03.

Qualifiers:

U = Non-detect.
B = Blank Contamination.
UJ= Calibration is out of range.
J = Estimated result.
R = The data is unusable.
NJ = Tentatively identified compound (TIC), value is estimated concentration.
c= Calibration failure poor or unstable response.
r= linearity failure in initial calibration.
t = Tentatively identified compound (TIC).
z= Method blank and/or storage blank contamination.

SYLS0020773

GTE Operations Support Incorporated
Former Sylvania Electric Products Incorporated Facility - Hicksville, New York

Severn Trent Laboratory
Tank Cell 2 V10
Volatile Organic Compounds

Compound	01124-C-EX-G-02V10USTG-99.9-S2				01124-C-EX-W-02V10USTL-99.9-S2			
	UST G				UST L			
	Matrix	Result	Qualifier	Final Qualifier	Matrix	Result	Qualifier	Final Qualifier
Chloroethane	SO	250,000	U		LI	2,000	U	
Chloroform	SO	120,000	U		LI	1,000	U	
Chloromethane	SO	250,000	U		LI	2,000	U	
cis-1,2-Dichloroethene	SO	120,000	U		LI	1,000	U	
cis-1,3-Dichloropropene	SO	120,000	U		LI	1,000	U	
Dibromochloromethane	SO	120,000	U		LI	1,000	U	
Ethylbenzene	SO	120,000	U		LI	1,000	U	
Methylene chloride	SO	340,000	B	U,z	LI	4,800	B	U,z
Styrene	SO	120,000	U		LI	1,000	U	
Tetrachloroethene	SO	11,000,000			LI	38,000		
Toluene	SO	120,000	U		LI	1,000	U	
trans-1,2-Dichloroethene	SO	120,000	U		LI	1,000	U	
trans-1,3-Dichloropropene	SO	120,000	U		LI	1,000	U	
Trichloroethene	SO	120,000	U		LI	290	J	
Vinyl chloride	SO	250,000	U		LI	1,000	U	
Xylenes (total)	SO	120,000	U		LI	1,000	U	
Dodecane (TIC)	SO	250,000	NJ	NJ,t	LI	NR		

Notes:
Samples were analyzed by USEPA Method 8260B.
µg/Kg = micrograms per kilogram.
µg/L = micrograms per liter.
Results are reported in µg/Kg for soils and µg/L for liquid.
SO = Solid/Soil.
LI = Liquid.
NR = Not Reported.
Samples were collected on 7/2/03.

Qualifiers:
U = Non-detect.
B = Blank Contamination.
UJ= Calibration is out of range.
J = Estimated result.
R = The data is unusable.
NJ = Tentatively identified compound (TIC), value is estimated concentration.
c= Calibration failure poor or unstable response.
r= linearity failure in initial calibration.
t = Tentatively identified compound (TIC).
z= Method blank and/or storage blank contamination.

SYLS0020774

TABLE 8

GTE Operations Support Incorporated
Former Sylvania Electric Products Incorporated - Hicksville New York

Severn Trent Laboratory
Tank Cell 2 V10
TCLP GC/MS Volatiles

Compound	01124-C-EX-G-02V10USTG-99.9-S2				01124-C-EX-W-02V10USTL-99.9-S2			
	Matrix	Result	Qualifier	Final Qualifier	Matrix	Result	Qualifier	Final Qualifier
1,1-Dichloroethene	SO	1,200	U		LI	250	U	R,s
1,2-Dichloroethane	SO	65	J		LI	250	U	R,s
2-Butanone	SO	5,000	U	UJ,c	LI	420	J	J,s
Benzene	SO	1,200	U		LI	250	U	R,s
Carbon tetrachloride	SO	1,200	U		LI	250	U	R,s
Chlorobenzene	SO	1,200	U		LI	250	U	R,s
Chloroform	SO	1,200	U		LI	250	U	R,s
Tetrachloroethene	SO	35,000			LI	5,100		J,s
Trichloroethene	SO	380	J		LI	55	J	J,s
Vinyl chloride	SO	2,500	U		LI	250	U	R,s

Notes:

Samples were analyzed by USEPA Method 8260B and TCLP Method 1311.
µg/Kg = micrograms per kilogram.
µg/L = micrograms per liter.
Results are reported in µg/Kg for soils and µg/L for liquid.
TCLP - Toxicity Characteristic Leaching Procedure.
SO = Solid/Soil.
LI = Liquid.
Samples were collected on 7/2/03.

Qualifiers:

U = Non-detect.
UJ = Calibration is out of range.
J = Estimated value.
R = Data unusable due to quality control failures.
c = Calibration failure.
s = Surrogate failure.

SYLS0020775

Table 9

GTE Operations Support Incorporated
Former Sylvania Electric Products Incorporated Facility - Hicksville, New York

Severn Trent Laboratory
Tank Cell 2 V10
TCLP Organochlorine Pesticides

Compound	01124-C-EX-G-02V10USTG-99.9-S2				01124-C-EX-W-02V10USTL-99.9-S2			
	UST G				UST L			
	Matrix	Result	Qualifier	Final Qualifier	Matrix	Result	Qualifier	Final Qualifier
Chlordane (technical)	SO	5	U		LI	500	U	
Endrin	SO	0.5	U		LI	50	U	
gamma-BHC (Lindane)	SO	0.5	U	UJ, m	LI	50	U	UJ, m
Heptachlor	SO	0.5	U		LI	50	U	
Heptachlor epoxide	SO	0.5	U		LI	50	U	
Methoxychlor	SO	1	U		LI	100	U	
Toxaphene	SO	20	U		LI	2,000	U	

Notes:
Samples were analyzed by USEPA Method 8081A and TCLP Method 1311.
µg/Kg = micrograms per kilogram.
µg/L = micrograms per liter.
Results are reported in µg/Kg for soils and µg/L for liquid.
TCLP - Toxicity Characteristic Leaching Procedure.
SO = Soil/Solid.
LI = Liquid.
Samples were collected on 7/2/03.

Qualifiers:
U = Non-detect.
UJ = Calibration is out of range.
m = MS/MSD recovery failure.

SYLS0020776

Table 10

GTE Operations Support Incorporated
Former Sylvania Electric Products Incorporated Facility - Hicksville New York

Severn Trent Laboratory
Tank Cell 2 V10
TCLP - Semivolatile Organic Compounds

Compound	01124-C-EX-G-02V10USTG-99.9-S2				01124-C-EX-W-02V10USTL-99.9-S2			
	UST G				UST L			
	Matrix	Result	Qualifier	Final Qualifier	Matrix	Result	Qualifier	Final Qualifier
1,4-Dichlorobenzene	SO	67	U		LI	1000	U	
2,4,5-Trichlorophenol	SO	67	U		LI	1000	U	R,s
2,4,6-Trichlorophenol	SO	67	U		LI	1000	U	R,s
2,4-Dinitrotoluene	SO	67	U	UJ,r	LI	1000	U	UJ,r
2-Methylphenol	SO	67	U		LI	1000	U	R,s
3-Methylphenol & 4-Methylphenol	SO	130	U		LI	2000	U	R,s
Hexachlorobenzene	SO	67	U		LI	1000	U	
Hexachlorobutadiene	SO	67	U		LI	1000	U	
Hexachloroethane	SO	67	U		LI	1000	U	
Nitrobenzene	SO	67	U		LI	1000	U	
Pentachlorophenol	SO	330	U		LI	1000	U	R,s
Pyridine	SO	130	U		LI	2000	U	

Notes:
Samples were analyzed by USEPA Method 8270C and TCLP Method 1311.
µg/Kg = micrograms per kilogram.
µg/L = micrograms per liter.
Results are reported in µg/Kg for soils and µg/L for liquid.
TCLP - Toxicity Characteristic Leaching Procedure.
SO = Solid/Soil.
LI = Liquid.
Samples were collected on 7/2/03.

Qualifiers:
UJ = Calibration is out of range.
U = Non-detect.
R = Data unusable due to quality control failures.
s = Surrogate failure.

SYLS0020777

Table 11

GTE Operations Support Incorporated
Former Sylvania Electric Products Incorporated Facility - Hicksville New York

Severn Trent Laboratory
Tank Cell 2 V10
TCLP Metals

Compound	01124-C-EX-G-02V10USTG-99.9-S2				01124-C-EX-W-02V10USTL-99.9-S2			
	UST G				UST L			
	Matrix	Result	Qualifier	Final Qualifier	Matrix	Result	Qualifier	Final Qualifier
Arsenic	SO	8.8	B		LI	166.0	B	
Barium	SO	171.0	B	J,s	LI	573.0	B,E	J,s
Cadmium	SO	4.6	B	J,o	LI	125.0	U	
Chromium	SO	48.5	B		LI	80.3	B	
Copper	SO	1,690.0			LI	764.0		
Lead	SO	65.4	B	J,w	LI	330.0	B	J,w
Selenium	SO	500.0	U		LI	2,500.0	U	
Silver	SO	51.0			LI	250.0	U	
Zinc	SO	410.0			LI	260.0	B	
Mercury	SO	10.0	U	UJ,w	LI	10.0	U	UJ,w

Notes:
Samples were analyzed by USEPA Methods 6010B and 7470A for Mercury TCLP Method 1311.
µg/Kg = micrograms per kilogram.
µg/L = micrograms per liter.
Results are reported in µg/Kg for soils and µg/L for liquid.
TCLP - Toxicity Characteristic Leaching Procedure.
SO = Solid/Soil.
LI = Liquid.
Samples were collected on 7/2/03.

Qualifiers:
B = Result between MDL & reporting limit.
E = ICP series dilution out of range.
U = Non-detect.
UJ = Calibration is out of range.
J = Estimated value.
o = Calibration blank contamination.
s = Serial dilution failure.
w = tracer recovery failure.

SYLS0020778

Table 12

GTE Operations Support Incorporated
Former Sylvania Electric Products Incorporated Facility - Hicksville New York

Severn Trent Laboratory
Tank Cell 2 V10
TCLP Chlorinated Herbicides

Compound	01124-C-EX-G-02V10USTG-99.9-S2				01124-C-EX-W-02V10USTL-99.9-S2			
	UST G				UST L			
	Matrix	Result	Qualifier	Final Qualifier	Matrix	Result	Qualifier	Final Qualifier
2,4,5-TP (Silvex)	SO	10	U		LI	1000 R	U	R,s
2,4-D	SO	40	U		LI	4000 R	U	R,s

Notes:
Samples were analyzed by USEPA Method 8151A and TCLP Method 1311.
µg/Kg = micrograms per kilogram.
µg/L = micrograms per liter.
Results are reported in µg/Kg for soils and µg/L for liquid.
Results are reported in micrograms per kilogram (µg/Kg).
TCLP - Toxicity Characteristic Leaching Procedure.
SO = Soil/Solid.
LI = Liquid.
Samples collected on 7/2/03.

Qualifiers:
U = Non-detect
R = Rejected during data validation.
s = Surrogate failure.

Table 13

GTE Operations Support Incorporated
Former Sylvania Electric Products Incorporated Facility - Hicksville, New York

Severn Trent Laboratory
Tank Cell 2 V10
Radiological Data Summary

Radionuclide	Method	01124-R-EX-G-02V10USTG-99.9-S2 UST G					01124-R-EX-W-02V10USTL-99.9-S2 UST L				
		Matrix	Result	Qualifier	FQ	Uncertainty	Matrix	Result	Qualifier	FQ	Uncertainty
Thorium 228	3004/RP-725	SO	68			34	LI	4,800			1,300
Thorium 230	3004/RP-725	SO	83			38	LI	2,340			820
Thorium 232	3004/RP-725	SO	111			45	LI	3,400			1,100
Uranium 234	3050/RP-725	SO	23,500		J,I	2,800	LI	231,000			28,000
Uranium 235	3050/RP-725	SO	1,290			220	LI	13,000			2,400
Uranium 238	3050/RP-725	SO	24,500			3,000	LI	235,000			28,000
Actinium 228	GA-01-R MOD	SO	47			13	LI	4,200		J,I	1,100
Bismuth 212	GA-01-R MOD	SO	23			12	LI	2,860			680
Bismuth 214	GA-01-R MOD	SO	2.3		U,Q	1.4	LI	23	U		37
Cesium 137	GA-01-R MOD	SO	NR				LI	64	U	UJ,I	1,100
Lead 212	GA-01-R MOD	SO	43.6			5.5	LI	4,080		J,I	470
Lead 214	GA-01-R MOD	SO	2.1	U	U,Q	1.3	LI	89	U	UJ,I	54
Potassium 40	GA-01-R MOD	SO	NR				LI	1,030		J,I	430
Radium (226)	GA-01-R MOD	SO	3.9	U	U,Q	2.4	LI	NR			
Radium 228	GA-01-R MOD	SO	41.8			8.2	LI	3,460			440
Thallium 208	GA-01-R MOD	SO	15.1			2.6	LI	1,340			200

Notes:

Results and uncertainty are reported in pCi/g for solids and pCi/L for liquid.
Isotopic Thorium analyzed by Method 3004/RP-725.
Isotopic Uranium analyzed by Method 3050/RP-725.
Gamma Spectroscopy run using Method GA-01-R MOD.
pCi/g = pico curies per gram.
pCi/L = pico curies per liter.
SO = Soil/Solid.
LI = Liquid.
NR = Not reported.
Samples collected on 7/2/03.

Qualifiers:

U = Non-detect.
UJ = Calibration is out of range.
J = Estimated value.
I = Laboratory Control Standard recovery failure.
Q = Result is less than sample dectection limit.

SYLS0020780

FIGURES

SYLS0020781

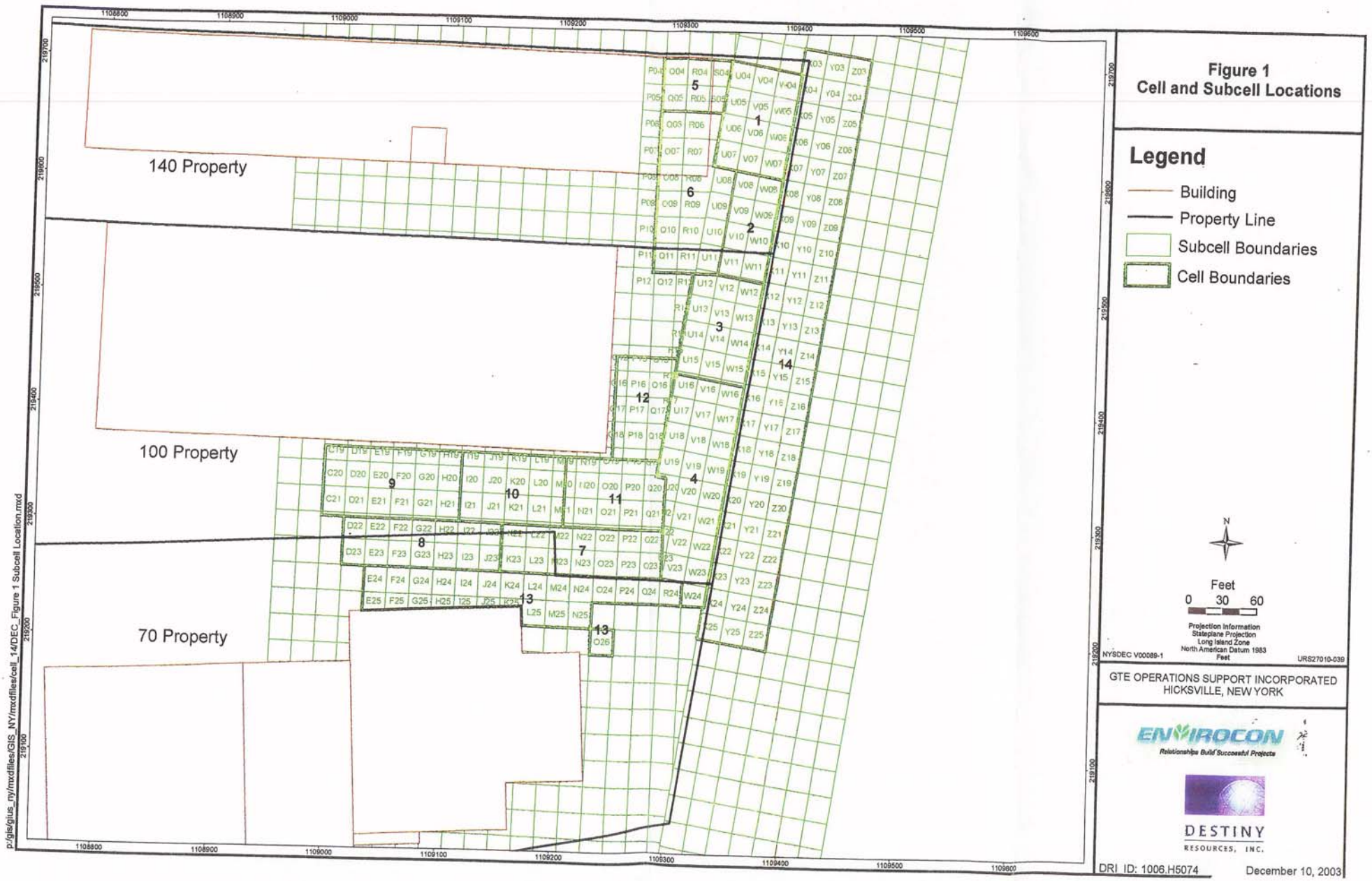

Figure 1
Cell and Subcell Locations

Legend

- Building
- Property Line
- Subcell Boundaries
- Cell Boundaries

N

Feet
0 30 60

Projection Information
Stateplane Projection
Long Island Zone
North American Datum 1983
Feet

NYSDEC V00089-1 URS27010-039

GTE OPERATIONS SUPPORT INCORPORATED
HICKSVILLE, NEW YORK

ENVIROCON
Relationships Build Successful Projects

DESTINY
RESOURCES, INC.

DRI ID: 1006.H5074 December 10, 2003

p:/gis/gius_ny/mxdfiles/GIS_NY/mxdfiles/cell_14/DEC_Figure 1 Subcell Location.mxd

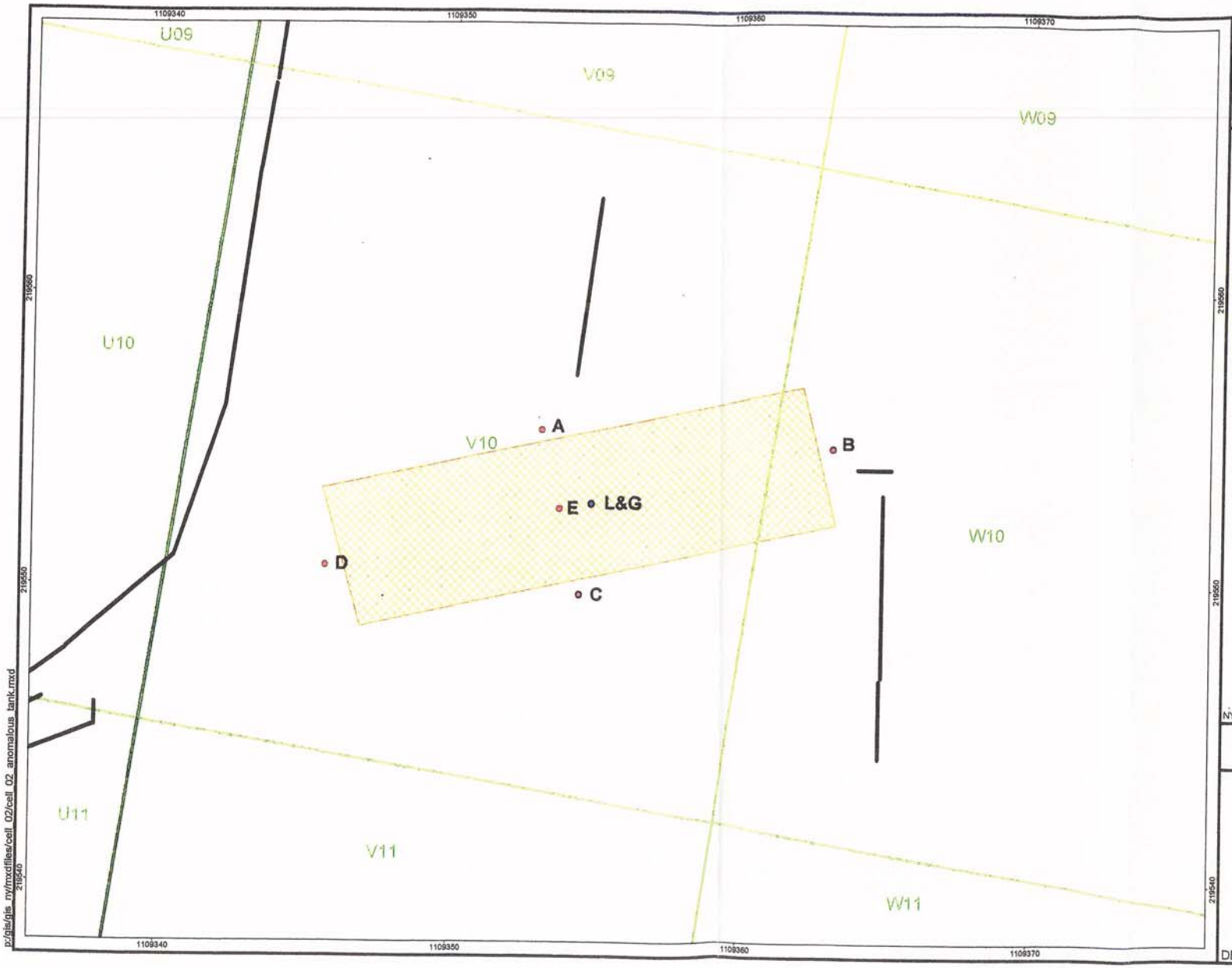

Figure 2
Cell 2 Tank

Legend

- Exterior Sample
- Content Sample
- Pipe
- Tank
- Subcell Boundaries
- Cell Boundaries

N

Feet
0 2.5 5

Projection Information
State Plane Projection
Long Island Zone
North American Datum 1983
NYSDEC V00089-1 Feet URS27010-039

GTE OPERATIONS SUPPORT INCORPORATED
HICKSVILLE, NEW YORK

ENVIROCON
Relationships Build Successful Projects

DESTINY
RESOURCES, INC.

DRI ID: 1006.H5396 December 10, 2003

APPENDIX A

URS

PHOTOGRAPHIC LOG

Client Name:	Site Location:	
GTE Operations Support Incorporated	Former Sylvania Electric Products Incorporated Facility, Hicksville, New York	NYSDEC# V00089-1 URS # 27010-039

Photo No.	Date:
1	7-1-03

Direction Photo Taken:
Northeast

Description:

Partially uncovered tank located within enclosure of Cell 2.



Photo No.	Date:
2	7-1-03

Direction Photo Taken:
East

Description:

Vertical pipe located on the top middle of the tank.

URS

PHOTOGRAPHIC LOG

Client Name:	Site Location:	
GTE Operations Support Incorporated	Former Sylvania Electric Products Incorporated Facility, Hicksville, New York	NYSDEC# V00089-1 URS # 27010-039

Photo No.	Date:
3	7-1-03

Direction Photo Taken:
Northeast

Description:

Tank being removed from the ground by the excavator.

Photo No.	Date:
4	7-1-03

Direction Photo Taken:
Southeast

Description:

Tank being removed from the ground by the excavators.

URS

PHOTOGRAPHIC LOG

Client Name:	Site Location:	
GTE Operations Support Incorporated	Former Sylvania Electric Products Incorporated Facility, Hicksville, New York	NYSDEC# V00089-1 URS # 27010-039

Photo No.	Date:
5	7-2-03

Direction Photo Taken:
South

Description:

Survey of tank and sludge and liquid sampling.

Photo No.	Date:
6	7-2-03

Direction Photo Taken:
East

Description:

Opening being closed.



URS

PHOTOGRAPHIC LOG

Client Name:	Site Location:	
GTE Operations Support Incorporated	Former Sylvania Electric Products Incorporated Facility, Hicksville, New York	NYSDEC# V00089-1 URS # 27010-039

Photo No.	Date:
7	7-2-03

Direction Photo Taken:
NA

Description:
Sludge and liquid sampling.

Photo No.	Date:
8	7-2-03

Direction Photo Taken:
NA

Description:

Sample collection.

URS

PHOTOGRAPHIC LOG

Client Name:	Site Location:	
GTE Operations Support Incorporated	Former Sylvania Electric Products Incorporated Facility, Hicksville, New York	NYSDEC# V00089-1 URS # 27010-039

Photo No.	Date:
9	9-16-03

Direction Photo Taken:
Northeast

Description:

Temporary staging of tank in the 140 Building.

Photo No.	Date:
10	9-16-03

Direction Photo Taken:

North

Description:

Gel sorbent addition and mixing.

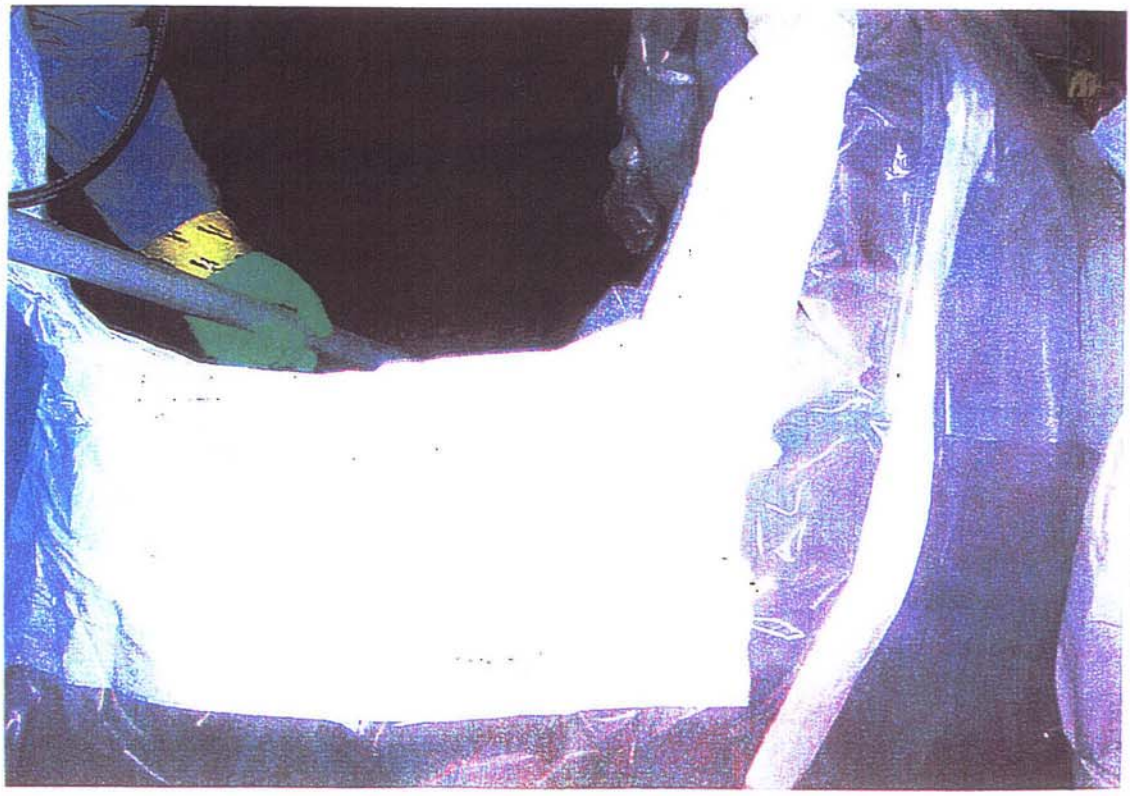

URS

PHOTOGRAPHIC LOG

Client Name:	Site Location:	
GTE Operations Support Incorporated	Former Sylvania Electric Products Incorporated Facility, Hicksville, New York	NYSDEC# V00089-1 URS # 27010-039

Photo No.	Date:
11	9-16-03

Direction Photo Taken:
North

Description:

Residual material remaining in tank.



Photo No.	Date:
12	9-18-03

Direction Photo Taken:
North

Description:

Gel sorbent taking up residual material remaining in tank.

URS

PHOTOGRAPHIC LOG

Client Name:	Site Location:	
GTE Operations Support Incorporated	Former Sylvania Electric Products Incorporated Facility, Hicksville, New York	NYSDEC# V00089-1 URS # 27010-039

Photo No.	Date:
13	9-24-03

Direction Photo Taken:
Northeast

Description:

Shipping Container

Photo No.	Date:
14	9-24-03

Direction Photo Taken:
East

Description:

Shipping Container with tank secured.

APPENDIX B

Appendix B

Liqui-Sorb®200 Pilot Study

EXPERIMENT FOR SOLIDIFYING TANK CONTENTS IN CELL 2 USING LIQUI-SORB® 200 ABSORBANT

Prepared by: Stone Environmental Inc.

For: GTE Operations Support Incorporated

INTRODUCTION:

In order to transport a tank from the Former Sylvania Electric Products Incorporated Facility in Hicksville, New York (the "Site"), samples of the tank contents were evaluated as to whether they could be solidified through the addition of an absorbent material, specifically Liqui-Sorb® 200. The amount of absorbent required to adequately solidify the waste (sludge and/or liquid), on a mass of absorbent per volume of waste basis, was being evaluated. The evaluation was conducted on September 16, 2003, at the Site.

BACKGROUND:

On July 1, 2003, a tank containing both liquid and sludge was uncovered in Cell 2. Based on the analytical testing performed on the contents of the tank, the two most notable chemical characteristics of the tank contents are as follows:

- Appreciable amounts of tetrachloroethene (PCE) are present in both the aqueous and sludge portion of the tank contents. Heat generating (exothermic) reactions involving chlorinated solvents are known to produce very toxic chlorinated gases. The reactions involved in this experiment were not expected to be exothermic, however, an evaluation of the heat generated during the course of this experiment was made.

- The pH of the aqueous and sludge phases is 13.3 and 12.6, respectively. Materials of this pH are known to be caustic and should be handled accordingly.

OBJECTIVE OF EXPERIMENT:

The objectives of the experiment were to:

- Evaluate the amount of Liqui-Sorb® 200 required to solidify any liquids above and within the sludge.

- Evaluate whether the addition of Liqui-Sorb® 200 to a sample of the tank contents would create an exothermic reaction, potentially causing adverse off gassing of toxic materials.

MATERIALS AND METHODS:

In an attempt to solidify the liquid samples, the following procedure was followed:

- Bulk samples of liquid were collected from the tank and transferred into 1 gallon wide-mouth polypropylene bottles.
- Four 100-milliliter (mL) aliquots of liquid were taken from the bulk samples.
- A balance was used to weigh out Liqui-Sorb® 200.
- The Liqui-Sorb® 200 was added to the liquid samples according to Table 1 below. The ratios represent a range of dosages, which center on the manufacturer's suggested ratio of 20 mL of water (sample) to 1 gram (g) of Liqui-Sorb® 200.
- The test mixtures were evaluated for the generation of heat by placing a thermometer into the beaker.
- At approximately ½ hour after the addition of Liqui-Sorb® 200, the effectiveness of each ratio was evaluated. A stainless steel spoon was used to evaluate the consistency of each of the test mixtures.

TABLE 1 - Liqui-Sorb® 200 Ratios Tested

Ratio of liquid absorbed per gram of Liqui-Sorb® 200	Volume of Sample (mL)	Amount of Liqui-Sorb® 200 (gram)
10	100	10
20	100	*5
40	100	2.5
100	100	1

* = Manufacturer's suggested dosage for 100 ml water.

RESULTS AND CONCLUSIONS

The results for this experiment are shown in Table 2.

TABLE 2 Sample Identification, Ratios and Observations

Sample ID	Amount of Liquid, mL	Amount of Liqui-Sorb® 200 grams	Consistency after ½ hour	Comments/Conclusions
R10	100	10	Solid	No heat generated. Adequate amount of Liqui-Sorb® 200.
R20	100	5	Solid	No heat generated. Adequate amount of Liqui-Sorb® 200.
R40	100	2.5	Liquid	No heat generated. Not enough Liqui-Sorb® 200.
R100	100	1	Liquid	No heat generated. Not enough Liqui-Sorb® 200.

The following is a brief discussion of these results:

- No heat was generated as a result of adding Liqui-Sorb® 200 (at any ratio) to the liquid contents of the tank.
- The liquid was adequately solidified for the 20:1 and 10:1 ratios. These ratios represent the milliliters of tank liquid to grams of Liqui-Sorb® 200. The manufacturer's suggested ratio is 20:1.
- The liquid was not adequately solidified for the 40:1 and 100:1 ratios.

The following are conclusions drawn from the experiment and the recommended course of action:

- Ratios of 40:1 or 100:1 should not be used for the solidification of the liquid within the tank.
- Adding the manufacturer's suggested ratio (20:1) will sufficiently solidify liquid samples of the tank contents. This is the recommended ratio to be used.

APPENDIX C

Appendix C

Shipping Manifest

NYG 3433302

DEPARTMENT OF ENVIRONMENTAL CONSERVATION
DIVISION OF SOLID & HAZARDOUS MATERIALS

HAZARDOUS WASTE MANIFEST

P.O. Box 12820, Albany, New York 12212

Please type or print. Do not staple

(Hazardous Waste Manifest 1/5/99)

UNIFORM HAZARDOUS WASTE MANIFEST

1. Generator's US EPA ID No.: NY0002036515 | Manifest Doc. No.: 00004 | 2. Page 1 of 2 | Information within heavy bold line is not required by Federal Law.

3. Generator's Name and Mailing Address: GTE Operations Support Inc., 600 Hidden Ridge Dr. HDE0SE7 Irving, TX 75038

4. Generator's Telephone Number (516) 932-9157

A. NYG 3433302

B. Generator's ID: 140 Cantiague Rock Rd Hicksville NY 11801

5. Transporter 1 (Company Name): Priority 7 Transport Services

6. US EPA ID Number: NYR000104976

C. State Transporter's ID:

D. Transporter's Telephone (516) 377-2066

7. Transporter 2 (Company Name): New York and Atlantic Railway

8. US EPA ID Number: NYD980641625

E. State Transporter's ID: VTTX 97131

F. Transporter's Telephone (718) 447-3023

9. Designated Facility Name and Site Address: Envirocare of Utah, Clive Disposal Site, Interstate 80 Ex. 49, Clive, UT 84029

10. US EPA ID Number: UTD982598898

G. State Facility ID:

H. Facility Telephone (435) 884-0155

11. US DOT Description (Including Proper Shipping Name, Hazard Class and ID Number)	12. Containers Number	Type	13. Total Quantity	14. Unit Wt/Vol	I. Waste No.
a. RQ Hazardous Waste Solid, n.os. 9, (D039) UN 3077 Limited Quantity Regulated Material	001	CM	17700	P	EPA D039 / STATE D039
b.					EPA / STATE
c.					EPA / STATE
d.					EPA / STATE

J. Additional Descriptions for Materials listed Above

a. Tetrachloroethylene

b.

c.

d.

K. Handling Codes for Wastes Listed Above

a. Landfill L

b.

c.

d.

15. Special Handling Instructions and Additional Information

Follow ERG Book
Pg 306+307 Guide 171
Pg 288+289 Guide 162
Emergency 24 HR#: 0840-03-M068441
Box ID# 3164
Chemtrec 800-424-9300

16. GENERATOR'S CERTIFICATION: I hereby declare that the contents of this consignment are fully and accurately described above by proper shipping name and are classified, packed, marked and labeled, and are in all respects in proper condition for transport by highway according to applicable international and national government regulations and state laws and regulations.
If I am a large quantity generator, I certify that I have a program in place to reduce the volume and toxicity of waste generated to the degree I have determined to be economically practicable and that I have selected the practicable method of treatment, storage, or disposal currently available to me which minimizes the present and future threat to human health and the environment; OR if I am a small quantity generator, I have made a good faith effort to minimize my waste generation and select the best waste management method that is available to me and that I can afford.

Printed/Typed Name: Jean Agostinelli | Signature: [signature] | Mo. 09 Day 25 Year 03

17. Transporter 1 Acknowledgement of Receipt of Materials

Printed/Typed Name: [illegible] | Signature: [signature] | Mo. 09 Day 25 Year 03

18. Transporter 2 Acknowledgement of Receipt of Materials

Printed/Typed Name: BRUCE DEMEGLIO | Signature: [signature] | Mo. 09 Day 26 Year 03

19. Discrepancy Indication Space

20. Facility Owner or Operator: Certification of receipt of hazardous materials covered by this manifest except as noted in Item 19.

Printed/Typed Name: Shawn DeRyke | Signature: [signature] | Mo. 10 Day 09 Year 03

GENERATOR / TRANSPORTER / FACILITY

In case of emergency or spill immediately call the National Response Center (800) 424-8802 and the NYS Department of Environmental Conservation (518) 457-7362

COPY 5—Generator—Mailed by TSD Facility

SYLS0020799

NYG 3433329

DEPARTMENT OF ENVIRONMENTAL CONSERVATION
DIVISION OF SOLID & HAZARDOUS MATERIALS

HAZARDOUS WASTE MANIFEST

P.O. Box 12820, Albany, New York 12212

Please type or print. Do not staple

(Hazardous Waste Manifest 1/5/99)

UNIFORM HAZARDOUS WASTE MANIFEST	1. Generator's US EPA ID No.	Manifest Doc. No.	2. Page 1 of 2	Information within heavy bold line is not required by Federal Law.
	NYD 002036515	00004		

3. Generator's Name and Mailing Address: Continuation

4. Generator's Telephone Number ( )

A. NYG 3433329

B. Generator's ID

5. Transporter 1 (Company Name): CSX TRANSPORTATION	6. US EPA ID Number: FLD006921340
7. Transporter 2 (Company Name): Union Pacific R. Road Co.	8. US EPA ID Number: NFD001792910
9. Designated Facility Name and Site Address	10. US EPA ID Number

C. State Transporter's ID: VTXX-5031

D. Transporter's Telephone (804) 359-7551

E. State Transporter's ID: VTTX41131

F. Transporter's Telephone (800) 243-5916

G. State Facility ID

H. Facility Telephone ( )

11. US DOT Description (Including Proper Shipping Name, Hazard Class and ID Number)	12. Containers Number	Type	13. Total Quantity	14. Unit Wt/Vol.	I. Waste No.
a.					EPA / STATE
b.					EPA / STATE
c.					EPA / STATE
d.					EPA / STATE

J. Additional Descriptions for Materials listed Above

a | c

b | d

K. Handling Codes for Wastes Listed Above

a | c

b | d

15. Special Handling Instructions and Additional Information

0840-03-M06844

16. GENERATOR'S CERTIFICATION: I hereby declare that the contents of this consignment are fully and accurately described above by proper shipping name and are classified, packed, marked and labeled, and are in all respects in proper condition for transport by highway according to applicable international and national government regulations and state laws and regulations.
If I am a large quantity generator, I certify that I have a program in place to reduce the volume and toxicity of waste generated to the degree I have determined to be economically practicable and that I have selected the practicable method of treatment, storage, or disposal currently available to me which minimizes the present and future threat to human health and the environment; OR if I am a small quantity generator, I have made a good faith effort to minimize my waste generation and select the best waste management method that is available to me and that I can afford.

Printed/Typed Name	Signature	Mo.	Day	Year

17. Transporter 1 Acknowledgement of Receipt of Materials

Printed/Typed Name	Signature	Mo.	Day	Year

18. Transporter 2 Acknowledgement of Receipt of Materials

Printed/Typed Name	Signature	Mo.	Day	Year

19. Discrepancy Indication Space

20. Facility Owner or Operator: Certification of receipt of hazardous materials covered by this manifest except as noted in Item 19.

Printed/Typed Name	Signature	Mo.	Day	Year
Shawn Deppe	[signature]	1	0	0 9 0 3

GENERATOR

TRANSPORTER

FACILITY

In case of emergency or spill immediately call the National Response Center (800) 424-8802 and the NYS Department of Environmental Conservation (518) 457-7362

COPY 5—Generator—Mailed by TSD Facility

SYLS0020800

LAND DISPOSAL NOTIFICATION AND CERTIFICATION FORM

Generator Name: GTE-Operations Support Incorporated Manifest Doc. No.: 00004

Profile No.: 0840-03 State Manifest No.: NYG343302&329

Identify ALL USEPA hazardous waste codes that apply to this waste shipment, as defined by 40 CFR 261. For each waste code, identify the corresponding subcategory, or check NONE if the waste code has no subcategory. Spent solvent standards are listed on the following page. If F039, multi-source leachate applies those constituents mus be listed and attached by the generator. If D001-D043 requires treatment of the characteristic and meet 268.48 standards, then the underlying hazardous constituent(s) present in the waste must be listed and attached.

REF #	3. US EPA HAZARDOUS WASTE CODE (S)	4. SUBCATEGORY. ENTER THE SUBCATEGORY DESCRIPTION. IF NOT APPLICABLE, SIMPLY CHECK NONE. DESCRIPTION	NONE	5. HOW MUST THE WASTE BE MANAGED? ENTER LETTER FROM BELOW
1	D039		☒	A1
2			☐	
3			☐	
4			☐	

To identify F039 or D001-D043 underlying hazardous constituent (s), use the "F039/Underlying Hazardous Constituent Form" provided (Form B1) and check here ☐

If no UHCs are present in the waste upon its initial generation check here: ☒

To list additional USEPA waste code(s) and subcategorie(s), use the supplemental sheet provided (Form A2) and check here: ☐

HOW MUST THE WASTE BE MANAGED? In column 5 above, enter the letter (A1, A2, B1, B2 ,B3, B4, C, D, or E) below that describes how the waste must be managed to comply with the land disposal regulations (40 CFR 268.7). Please understand that if you enter the letter A2, B1, B2, B3, B4, or D you are making the appropriate certification as provided below. States authorized by EPA to manage the LDR program may have regulatory citations different from the 40 CFR citations listed below. Where these regulatory citations differ, your certification will be deemed to refer to those state citations instead of the 40 CFR citations.)

A1 RESTRICTED WASTE REQUIRES TREATMENT
This waste must be treated to the applicable treatment standards set forth in 40 CFR Part 268.40.
☐ For Hazardous Debris: "This hazardous debris is subject to the alternative treatment standards of 40 CFR Part 268.45."

A2 DECHARACTERIZED WASTE REQUIRES TREATMENT FOR UNDERLYING HAZARDOUS CONSTITUENTS
"I certify under penalty of law that the waste has been treated in accordance with the requirements of 40 CFR 268.40 or 268.49 to remove the hazardous characteristic. This decharacterized waste contains underlying hazardous constituents that require further treatment to meet treatment standards. I am aware that there are significant penalties for submitting a false certification, including the possibility of fine and imprisonment."

B1 RESTRICTED WASTE TREATED TO PERFORMANCE STANDARDS
"I certify under penalty of law that I have personally examined and am familiar with the treatment technology and operation of the treatment process used to support this certification. Based on my inquiry of those individuals immediately responsible for obtaining this information, I believe that the treatment process has been operated and maintained properly so as to comply with the treatment standards specified in 40 CFR Part 268.40 without impermissible dilution of the prohibited waste. I am aware there ar significant penalties for submitting a false certification, including the possibility of fine and imprisonment."

B2 CONTAMINATED SOIL TREATED TO PERFORMANCE STANDARDS
"I certify under penalty of law that I have personally examined and am familiar with the treatment technology and operation of the treatment process used to support this certification and believe that it has been maintained and operated properly so as to comply with treatment standards specified in 40 CFR 268.49 without impermissible dilution of the prohibited wastes. I am aware there are significant penalties for submitting a false certification, including the possibility of fine and imprisonment."

B3 GOOD FAITH ANALYTICAL CERTIFICATION FOR INCINERATED ORGANICS
"I certify under penalty of law that I have personally examined and am familiar with the treatment technology and operation of the treatment process used to support this certification. Based upon my inquiry of those individuals immediately responsible for obtaining this information, I believe that the nonwastewater organic constituents have been treated by combustion units as specified in 268.42, Table 1. I have been unable to detect the nonwastewater organic constituents, despite having used best good-faith efforts to analyze for such constituents. I am aware there are significant penalties for submitting a false certification, including the possibility of fine and imprisonment."

B4 DECHARACTERIZED WASTE CONTAINING UNDERLYING HAZARDOUS CONSTITUENTS TREATED TO PERFORMANCE STANDARDS
"I certify under penalty of law that the waste has been treated in accordance with the requirements of 40 CFR 268.40 to remove the hazardous characteristic and that underlying hazardous constituents, as defined in § 268.2(i) have been treated on-site to meet the § 268.48 Universal Treatment Standards. I am aware that there are significant penalties for submitting a false certification, including the possibility of fine and imprisonment.

C RESTRICTED WASTE SUBJECT TO A VARIANCE
This waste is subject to a national capacity variance, a treatability variance, or a case-by-case extension and may be land disposed without further treatment. Enter the effective date of prohibition in column 5 above.

D RESTRICTED WASTE CAN BE LAND DISPOSED WITHOUT FURTHER TREATMENT
"I certify under penalty of law that I personally have examined and am familiar with the waste through analysis and testing or through knowledge of the waste to support this certification that the waste complies with the treatment standards specified in 40 CFR 268 Subpart D. I believe that the information I submitted is true, accurate and complete I am aware that there are significant penalties for submitting a false certification, including the possibility of fine and imprisonment."

E WASTE IS NOT CURRENTLY SUBJECT TO PART 268 RESTRICTIONS
This waste is a newly identified waste that is not currently subject to any 40 CFR Part 268 restrictions.

I hereby certify that all information submitted in this and all associated documents is complete and accurate, to the best of my knowledge and information.

Signature Jean Cagdill Title Vice President & Controller Date 9/25/03

SYLS0020801

FORM 540 — Envirocare of Utah, Inc.

UNIFORM LOW-LEVEL RADIOACTIVE WASTE MANIFEST
SHIPPING PAPER

1. EMERGENCY TELEPHONE NUMBER (Include Area Code): 1-800-424-9300

ORGANIZATION: Chemtrec

2. IS THIS AN "EXCLUSIVE USE" SHIPMENT? ☐ YES ☑ NO

3. TOTAL NUMBER OF PACKAGES IDENTIFIED ON THIS MANIFEST: 1

4. DOES EPA REGULATED WASTE REQUIRING A MANIFEST ACCOMPANY THIS SHIPMENT? ☑ YES ☐ NO
If "Yes," provide Manifest Number ⟹

EPA MANIFEST NUMBER: 00004

5. SHIPPER -- NAME AND FACILITY
GTEOSI
140 Cantiague Rock RD
Hicksville, NY 11801

Utah Generator Site Access Permit No.: 020 508 1352

SHIPMENT NUMBER: VTTX-91131

CONTACT: Jean Agostine RI

6. CARRIER -- Name and Address
Priority Transport Services, Inc.
391 Anthony Street
Schenectady, NY 12308

CONTACT: Dispatch

SIGNATURE -- Authorized carrier acknowledging waste receipt

SHIPPER I.D. NUMBER: 0840-03-001
☐ COLLECTOR
☐ PROCESSOR
☑ GENERATOR TYPE (Specify) I

TELEPHONE NUMBER (Include Area Code): 516-932-9157

EPA I.D. NUMBER: NYR000104975

SHIPPING DATE: 09/25/2003

TELEPHONE (Include Area Code): 800-235-0069

DATE: 9/25/03

7. FORM 540 AND 540A — PAGE 1 OF 1 PAGE(S)
FORM 541 AND 541A — 1 PAGE(S)
FORM 542 AND 542A — None PAGE(S)
ADDITIONAL INFORMATION — None PAGE(S)

9. CONSIGNEE - Name and Facility
Envirocare of Utah, Inc.
Clive Disposal Site (Treatment Facility)
Interstate 80, Exit 49
Clive, UT 84029

SIGNATURE -- Authorized consignee acknowledging waste receipt

8. MANIFEST NUMBER (Use this number on all continuation pages): 0840-03-001

CONTACT: Shipping and Receiving

TELEPHONE (Include Area Code): (435)884-0155

DATE: 10/9/03

10. CERTIFICATION
This is to certify that the herein-named materials are properly classified, described, packaged, marked, and labeled and are in proper condition for transportation according to the applicable regulations of the Department of Transportation. This also certifies that the materials are classified, packaged, marked, and labeled and are in proper condition for transportation and disposal as described in accordance with the requirements of 10 CFR Parts 20 and 61, or equivalent state regulations.

AUTHORIZED SIGNATURE

TITLE: Broker GTEOSI

DATE: 9/26/03

11. U.S. DEPARTMENT OF TRANSPORTATION DESCRIPTION (Including proper shipping name, hazard class, UN/ID number, and any additional information)	12. DOT LABEL "RADIOACTIVE"	13. TRANSPORT INDEX	14. PHYSICAL AND CHEMICAL FORM	15. INDIVIDUAL RADIONUCLIDES	16. TOTAL PACKAGE ACTIVITY (A)Bq	(B)mCi	17. LSA/SCO CLASS	18. TOTAL WEIGHT OR VOLUME (Use appropriate units)	19. IDENTIFICATION NUMBER OF PACKAGE
RQ, Hazardous waste, solid, n.o.s., 9, (D039), NA 3077	NA	NA	Solid / OXIDES	Th-232 U-nat	8.3781E+03	1.7238E+02	NA	17700 LBS; 806 FT3	3184
									MHFU-20402 1

FOR CONSIGNEE USE ONLY

___ Record Waste Description Inadequate
___ Contamination or Leakage Detected
___ Unexpected Exposure Rates Detected
___ Labels, Markings, etc. Inadequate
___ Container Integrity Inadequate
___ Other
✓ No Violations Detected on this Shipment

20. TERMS AND CONDITIONS

A. HAZARDOUS MATERIALS: Generator represents & warrants that Waste Material ___ is (or) ✓ is not a hazardous waste as defined in 40 CFR 261. Where the material is a hazardous waste, this shipment is also accompanied by a separate and completed hazardous waste manifest, along with the appropriate land-disposal restriction notice and/or certification as required by 40 CFR 268.1.

B. TITLE: Upon acceptance at the disposal site by Envirocare of Utah, Inc., and all appropriate regulatory authorities, title to the Waste Material which conforms to Generator's representations herein shall thereupon transfer from Generator and be vested in Envirocare of Utah, Inc.

C. WASTE MATERIAL: Generator represents and warrants that all data set forth in this (UNIFORM LOW-LEVEL RADIOACTIVE WASTE MANIFEST) are true and correct in all respects and in accordance with all applicable governmental laws, rules, regulations and Envirocare of Utah Inc.'s facility license.

D. INDEMNIFICATION: Generator agrees to indemnify Envirocare of Utah, Inc., its officers, employees and agents against all losses and liability whatsoever if such losses or liability results from the failure of the Waste Material to conform in all material respects to the data supplied on the (UNIFORM LOW-LEVEL RADIOACTIVE WASTE MANIFEST.) or if this shipment fails to meet the standards prescribed by the Department of Transportation or any governmental agency having jurisdiction over such matters.

FORM 540 (04-03)

SYLS0020802

FORM 541

Envirocare of Utah, Inc.

UNIFORM LOW-LEVEL RADIOACTIVE WASTE MANIFEST

CONTAINER AND WASTE DESCRIPTION

Additional Nuclear Regulatory Commission (NRC) Requirements for Control, Transfer and Disposal of Radioactive Waste

1. MANIFEST TOTALS

NUMBER OF PACKAGES/ DISPOSAL CONTAINERS	NET WASTE VOLUME		NET WASTE WEIGHT		SPECIAL NUCLEAR MATERIAL (grams) U-233	U-235	Pu	Total
1	m3	22.8234	kg	6214.2159	NP	NP	NP	NP
	ft3	806.0000	ton	6.8500				

ACTIVITY	ALL NUCLIDES	TRITIUM	C-14	Tc-99	I-129	SOURCE (kg)	
MBq	6.3640E+03	NP	NP	NP	NP	(kg)	2.4453E+02
mCi	1.7200E+02	NP	NP	NP	NP	(tons)	2.6955E-01

2. MANIFEST NUMBER 0840-03-001

3. PAGE 1 OF 1 PAGE(S)

4. SHIPPER NAME GTEOSI

SHIPMENT ID NUMBER 0840-03-001

DISPOSAL CONTAINER DESCRIPTION / **WASTE DESCRIPTION FOR EACH WASTE TYPE IN CONTAINER**

5. CONTAINER IDENTIFICATION NUMBER/ GENERATOR ID NUMBER(S)	6. CONTAINER DESCRIPTION (See Note 1 & Note 1A)	7. VOLUME (m3) / (ft3)	8. WASTE AND CONTAINER WEIGHT (kg) / (ton)	9. SURFACE RADIATION LEVEL (mSv/hr) / (mrem/hr)	10. SURFACE CONTAMINATION (MBq/100 cm2) / (dpm/100cm2) ALPHA	BETA-GAMMA	PHYSICAL DESCRIPTION 11. WASTE DESCRIPTOR (See Note 2 & Note 2A)	12. APPROXIMATE WASTE VOLUME(S) IN CONTAINER (m3) / (FT3)	13. SOLIDIFICATION OR STABILIZATION MEDIA (See Note 3)	14. CHEMICAL DESCRIPTION CHEMICAL FORM/ CHELATING AGENT	WEIGHT % CHELATING AGENT IF > 0.1%	15. RADIOLOGICAL DESCRIPTION INDIVIDUAL RADIONUCLIDES AND ACTIVITY (MBq) AND CONTAINER TOTAL; OR CONTAINER TOTAL ACTIVITY AND RADIONUCLIDE PERCENT				16. WASTE CLASSIFICATION AS-Class A Stable AU-Class A Unstable B-Class B C-Class C
												RADIONUCLIDES	pCi/gm	MBq	mCi	
3164/GTEOSI	2 MHFU-204021	22.8234	8028.5855	5.0000E-04	<3.6740E-05	<3.6740E-05	28,59-OTHER.-HJ	22.8234	100	OXIDES/NONE	0.00	Th-232 [1.5300E+00 kg]		(1.4060E+01)	(3.8000E-01)	AU
		806.0000	8.8500	5.0000E-02	<2.2000E+02	<2.2000E+03		806.0000				U-nat [2.4300E+02 kg]		6.3640E+03	1.7200E+02	
												Subtotal		6.3640E+03	1.7200E+02	
												Total		6.3640E+03	1.7200E+02	
												Source [2.4453E+02 kg]				
Shipment Totals		22.8234	8028.5855									Source [2.4453E+02 kg]		6.3640E+03	1.7200E+02	
		806.0000	8.8500													

SYLS020803

Note 1: Container Description Codes. For containers/ waste requiring disposal in approved structural overpacks the numerical code must be followed by "-OP."

1. Wooden Box or Crate
2. Metal Box
3. Plastic Drum or Pail
4. Metal Drum or Pail
5. Metal Tank or Liner
6. Concrete Tank or Liner
7. Polyethlene Tank or Liner
8. Fiberglass Tank or Liner
9. Demineralizer
10. Gas Cylinder
11. Bulk, Unpackaged Waste
12. Unpackaged Components
13. High Integrity Container
19. Other. Describe in Item 8, or additional page

Note 1A: Bulk Packaging Description Codes. (Choose one code as may be applicable.)

A Gondola
B Intermodal
C End-Dump
D Roll-off
E Seavan

NOTE 2: Waste Descriptor Codes. (Choose up to three which predominate by volume.)

20. Charcoal
21. Incinerator Ash
22. Soil
23. Gas
24. Oil
25. Aqueous Liquid
26. Filter Media
27. Mechanical Filter
28. EPA or State Hazardous
29. Demolition Rubble
30. Cation Ion-exchange Media
31. Anion Ion-exchange Media
32. Mixed Bed Ion-exchange Media
33. Contaminated Equipment
34. Organic Liquid (except oil)
35. Glassware or Labware
36. Sealed Source/Device
37. Paint or Plating
38. Evaporator Bottoms/Sludges/ Concentrates
39. Compactible Trash
40. Noncompactible Trash
41. Animal Carcass
42. Biological Material (except animal carcass)
43. Activated Material
59. Other. Describe in Item 11, or additional page

NOTE 2A: Specific Waste Descriptions (Choose all applicable codes.)

G Dewatered
H Solid
I Combustible
J Non-combustible
K Air Filtration Filters
L Asbestos

Note3: Solidification and Stabilization Media Codes. (Choose up to three which predominate by volume.) For media meeting disposal site structural stability requirements, the numerical code must be followed by "-S." and the media vendor and brand name must also be identified

In Item 13, Code 100=NONE REQUIRED.

Solidification
90. Cement
91. Concrete (encapsulation)
92. Bitumen
93. Vinyl Chloride
94. Vinyl Ester Styrene
99. Other. Describe in Item 13, or additional page
100. None Required.

FORM 541 (04-03)

00-00-103 [redacted]

New York State Department of Environmental Conservation

MEMORANDUM

TO: Jean Agostinelli, 6TECSE
FROM: Bob Stewart, NYSDEC
SUBJECT: verification Sample Results for Cell
DATE: 9/4/03

I have enclosed the draft results for my verification samples from cell 2 for your records. The detections are within the cleanup goals.

Bob

NYSDEC:V00089-1;URS27010-039: 120403 • 0659 Document filed in: Soil Investigation/Chemical

SYLS0020804

verizon

GTE Operations Support Incorporated
600 Hidden Ridge Drive (HQE03E75)
Irving, Texas 75038
(972) 718-4806

July 13, 2004

Mr. Robert Stewart
Division of Environmental Remediation
New York State Department of Environmental Conservation
SUNY Campus Loop Bldg. 40
Stony Brook, New York 11790-2356

Re: *Tank Report, Cell 10, 100 Cantiague Rock Road, Hicksville, NY*

Dear Mr. Stewart:

Enclosed please find the *Tank Report, Cell 10, 100 Cantiague Rock Road, Hicksville, NY.*

If you have any questions, please call me at 214-724-2506.

Sincerely,

Jean M. Agostinelli
Vice President and Controller

cc: Jerry Riggi
Division of Solid and Hazardous Materials
Bureau of Hazardous Waste & Radiation Management
New York State Department of Environmental Conservation
625 Broadway
Albany, NY 12233-7255

URS

July 12, 2004

Ms. Jean Agostinelli
Vice President – Controller
GTE Operations Support Incorporated
600 Hidden Ridge Drive (HQE03E60)
Irving, Texas 75038

Re: **Voluntary Cleanup Agreement**
For: GTE Former Sylvania Electric Products Incorporated Facility
By: GTE Operations Support Incorporated
Site #: V-00089-1 Index #: W1-0903-01-12

UST Report, Cell 10, 100 Cantiague Rock Road, Hicksville, New York

Dear Ms. Agostinelli:

This letter documents the findings and activities associated with the underground storage tank (UST) removed from Cell 10 during the soil remediation program. Cell 10 is located on the southeastern end of the 100 Building (Figure 1). Photographic documentation of the UST removal activities is provided in Appendix A.

Underground Storage Tank Removal

On March 1, 2004, during the excavation of Cell 10, an abandoned UST was encountered at approximately 5 feet below ground surface (bgs). The UST was located in subcells I20 and J20 and positioned in an east-west direction (Figure 2). The UST measured approximately 5 feet in diameter and 23 feet in length (Photograph 1). Based on the above measurements, the UST capacity was estimated at 3,400 gallons. The UST contained approximately 830 gallons of liquid and sludge. Associated electrical equipment, piping to pumps, or vent lines were not observed in the vicinity of the UST. However, the following was observed during the UST excavation activities: a 2-inch diameter metal pipe at the eastern end of the UST was removed during the UST excavation; and, a 6-inch diameter metal pipe located at the western end of the UST that was dislodged during the UST excavation activities. In addition, a 7.5-inch diameter opening was observed at the top near the western end of the UST. The UST appeared intact, with no visible punctures, signs of leakage, or product release. The above observations were documented in the field and are included in Appendix B.

URS Corporation – New York
5 Penn Plaza, 13th Floor
New York, NY 10001
Tel: 212.840.0595
Site Tel: 516.932.9157
www.urscorp.com

On March 1, 2004, one surface wipe was performed over an approximate 100-cm^2 area at the east end of the UST. Alpha/beta radiation readings were then taken on the wipe using a dual phosphor alpha/beta scintillator. Readings indicated less than minimum detectable activity (MDA). Also on March 1, 2004, surveys for gamma radiation and volatile organic compounds (VOCs) inside the UST were performed by placing the appropriate detectors through the 7.5-inch opening at the western end of the UST. The gamma radiation survey was conducted using a collimated 3-inch by 3-inch sodium iodide (3" NaI) detector. The gamma radiation screening levels measured inside the UST equaled approximately 24,000 counts per minute (cpm), which is approximately 15 microRoentgen (uR/hr), as compared to a location background of approximately 8,000 cpm (8 uR/hr). The VOC survey was conducted using a MiniRAE 2000™ photoionization detector (PID). Field readings of VOCs were 12.2 parts per million (ppm) inside the UST.

Soil Sample Collection

During the UST excavation activities from March 1 to March 10, 2004, soil samples were collected from the bottom and the sidewalls of the UST excavation for off-Site and on-Site analysis (Figure 2). The sampling procedures for both off Site and on Site are described below.

Prior to soil sampling, and based on the measured UST dimensions (23 feet in length and 5 feet in diameter), four sample points were selected along the UST north and south sidewalls (the length of the UST), and at the bottom of the UST. Two sample points were selected along the UST east and west sidewalls (the diameter of the UST). The sample points were then located (approximately one-third above the bottom of the UST for the sidewall sample locations) in the field prior to the initiation of the soil sampling activities.

Sample Collection for On-Site Analyses

Prior to soil sample collection, the predetermined sample points were screened first for VOCs utilizing a PID. One soil sample, the sample exhibiting the highest reading on the PID, was collected for on-Site analysis (samples UST A, UST B, UST C, UST D, and UST E). The above procedure was only utilized for on-Site VOC analyses. For radiological sampling procedures, a composite sampling system was utilized as described below in the paragraph "Sample Collection for Off-Site Analyses".

Sample UST B was collected on March 1, 2004, before the tank was fully exposed (Photograph 1). Sample UST C was collected on March 9, 2004 and Samples UST A, UST D, and UST E were collected on March 10, 2004, after the tank had been completely excavated.

Sample Collection for Off-Site Analyses

A total of five soil samples were collected. One composite soil sample (from the four predetermined point sample grid locations) was collected from each of the four sidewalls and

from the bottom of the excavation. Chemical and radiological analyses were performed on the soil samples collected as described in the following section. The composite soil samples for VOCs for the four sidewalls were collected in this manner at the request of NYSDEC.

Soil Analysis

The soil samples were analyzed on Site for select VOCs by modified SW846 Methods 8021/8015 by Stone Environmental Laboratory, Inc. (Stone) and for radiological activity by the on-Site gamma spectroscopy system (gamma spec) via Method SOP-RAD-009 to provide real-time analytical readings. Results of the on-Site analyses are presented in Table 1 [VOCs and total petroleum hydrocarbons (TPH)] and Table 5 (gamma spectroscopy).

In addition, soil samples were analyzed off Site by Severn Trent Laboratories, Inc. (STL) in Earth City, Missouri. STL is New York State Department of Health (NYSDOH) Environmental Laboratory Approval Program (ELAP) certified and National Environmental Laboratory Accreditation Program (NELAP) accredited both in New York and Utah. Full Contract Laboratory Program (CLP)-type data packages were requested:

- Volatile organic compounds (VOCs) via USEPA Method 8260B (Table 2);
- Semivolatile organic compounds (SVOCs) via Method 8270C, including tentatively identified compounds (TICs) (Table 3);
- Target analyte list (TAL) Metals via Method 6010B with Mercury via Method 7471A (Table 4); and
- Radionuclides:
    - Gamma spectroscopy via Method GA-01-R-Mod (Table 6); and
    - Alpha spectroscopy - Isotopic Uranium via Method 3050/RP-725 and Isotopic Thorium Method 3004/RP-725 (Table 7).

Results of the off-Site analyses are presented in Tables 2, 3, 4, 6, and 7.

Soil Analytical Results

Chemical:

Stone (on-Site) analytical results for VOCs and TPH (Table 1) indicate both trichloroethene (TCE) and TPH were not detected in the samples collected. Tetrachloroethene (PCE) was detected in two samples, UST B and UST C, at concentrations of 0.327 milligrams per kilogram (mg/kg) and 0.616 mg/kg, respectively. PCE was not detected in the remaining samples (UST A, UST D, and UST E).

STL (off-Site) analytical results for VOCs (Table 2) indicate the presence of TCE in the five soil samples, with a maximum concentration of 65 micrograms per kilogram (µg/kg or 0.065 mg/kg) in sample UST C. The remaining TCE detections are: 21 µg/kg (0.021 mg/kg) in samples UST A

and UST E, 4.1 µg/kg (0.0041 mg/kg) in sample UST D, and 1.6 J µg/kg (0.0016 J mg/kg) in sample UST B. All results were well below the Site cleanup level for TCE of 700 µg/kg (0.7 mg/kg).

PCE was measured at a maximum concentration of 120 µg/kg (0.12 mg/kg) in sample UST C. The remaining PCE detections are 11 J,I µg/kg (0.011 J,I mg/kg) in sample UST B, 2 J µg/kg (0.002 J mg/kg) in sample UST A, and 1.8 J µg/kg (0.0018 J mg/kg) in sample UST E. PCE was not detected in sample UST D. All results were well below the Site cleanup level for PCE of 1,820 µg/kg (1.82 mg/kg).

STL analytical results for semivolatile organic compounds (SVOCs) indicate no detections of the standard list of compounds (Table 3). Several SVOC TICs were reported.

STL analytical results for TAL (Table 4) show detections for nickel at the following concentrations: 204 mg/kg in sample UST B, 113 mg/kg in sample UST A, 67.9 mg/kg in sample UST D, 32.2 mg/kg in sample UST C, and 16.1 mg/kg in sample UST E. All results were well below the Site cleanup level for nickel of 560 mg/kg.

Radiological:

On-Site gamma spectroscopy analysis of the UST soils (Table 5) shows concentrations of U-238 ranging from 11.4 to 81.6 picocuries per gram (pCi/g), with an average of 38.3 pCi/g; U-235 ranging from 0.672 to 3.00 pCi/g, with an average of 1.67 pCi/g; and Th-232 ranging from 0.744 to 1.26 pCi/g, with an average of 0.99 pCi/g.

Results of STL gamma spectroscopy analysis (Table 6) indicate U-238, U-235, and Th-232 in the five soil samples at the following concentration ranges: U-238 from 2.4 to 33 pCi/g, with an average concentration of 16.7 pCi/g, U-235 from 0.62 U to 1.41 pCi/g, with an average concentration of less than 0.92 pCi/g, and Th-232 from 0.28 U to 0.61 pCi/g with an average concentration of less than 0.5 pCi/g.

Results of STL alpha spectroscopy analysis show detections of uranium and thorium isotopes in the five soil samples (Table 7). Concentrations of U-238 range from 7.47 to 58.4 pCi/g, with an average value of 30.3 pCi/g; U-234 ranges from 7.56 to 60.1 pCi/g, with an average concentration of 31.5 pCi/g; and U-235 ranges from 0.63 to 3.23 pCi/g, with an average concentration of 1.74 pCi/g. The range of Th-232 concentrations is 0.53 to 1.21 pCi/g, with an average concentration of 0.90 pCi/g. Note: averages do not include the duplicate sample concentration.

UST Contents Sampling

On March 2, 2004, prior to interior contents sample collection, the top of the UST was cut open using the excavator (Photograph 2) and ventilation subsequently installed over the opening

(Photograph 3). This allowed chemical and radiological technician's safe, unrestricted access to the UST contents (Photographs 4 and 5). The contents were sampled for waste characterization purposes on March 3, 2004, after approximately two-thirds of the UST had been excavated. Samples consisted of one liquid (UST L) and one sludge (UST G).

The samples were sent to STL, where they were analyzed for:

- pH via Method 9045A (solid) and 9040 (liquid) (Table 8);
- Reactivity (sulfide and cyanide) via Methods 7.3.3 and 7.3.4, respectively (Table 8);
- Ignitability (flashpoint) via Method 1010 (Table 8);
- VOCs via USEPA Method 8260B (Table 10);
- Toxicity Characteristic Leaching Procedure (TCLP) VOCs via Methods 8260B and 1311 (Table 11);
- TCLP SVOCs via Methods 8270C and 1311 (Table 12);
- TCLP Metals via Methods 6010B and 1311, Mercury via Method 7470, and Total Beryllium via Method 6010B (Table 13);
- TCLP organochlorine pesticides via Methods 8081A and 1311 (Table 14);
- TCLP chlorinated herbicides via Methods 8151A and 1311 (Table 15); and
- Radionuclides:
    - Gamma spectroscopy via Method GA-01-R-Mod (Table 16); and
    - Alpha spectroscopy - Isotopic Uranium via Method 3050/RP-725 and Isotopic Thorium Method 3004/RP-725 (Table 17).

In addition, the sludge sample UST G was analyzed on-Site by Stone for select VOCs. The results of the on-Site analyses are presented in Table 9.

UST Contents Analytical Results

Chemical:

Stone analytical results for VOCs (Table 9) indicate TCE at 0.153 mg/kg in the UST sludge. No other VOCs were detected in the sample.

Both the liquid and sludge samples collected from the UST were highly corrosive with a pH of 12.9 and 13.6, respectively (Table 8). Because of the high corrosiveness of the samples, serious quality control issues were encountered during analysis. These issues included surrogate, matrix spike/matrix spike duplicate, and tracer recovery failures (noted on Tables 10 and 12). Thus, the STL data for VOCs (Table 10), SVOCs (Table 12), and other TCLP analyses (Table 14 and 15) are unusable. To extract certain SVOCs and surrogates from the aqueous phase, samples by procedure are acidified to pH less than 2; however, adding too much acid will cause foaming or thermo-reaction (generate heat with strong acid) potentially destroying some target analytes and surrogates. Thus, the acid fraction SVOCs and surrogates of sample UST L (pH 13.6) were essentially unrecoverable due to the inability to achieve pH 2 without adding too much acid.

Radiological:

Results of STL gamma spectroscopy analysis (Table 16) show detections of U-238 in the sludge of 31.9 pCi/g and in the liquid 15,900 pCi/g. Concentrations of Th-232 in the sludge is 1.04 pCi/g and in the liquid is 101 pCi/g.

Results of STL alpha spectroscopy analysis show detections of uranium and thorium isotopes in the samples (Table 17). The concentration of U-238 in the sludge is 18.6 pCi/g, U-234 is 19.1 pCi/g, and U-235 is 0.97 pCi/g. The concentration of U-238 in the liquid is 18,600 pCi/g, U-234 is 18,200, and U-235 is 910 pCi/g. The uranium concentration result in the liquid has a potential low bias as noted in the "w" qualifier (tracer recovery failure). The concentration of Th-232 in the sludge is 0.49 pCi/g. The concentration of Th-232 in the liquid is 144 pCi/g.

UST and Liquid Disposal

On March 9, 2004, approximately 400 gallons of liquid were pumped out of the UST and into Department of Transportation (DOT) approved 55-gallon drums awaiting off-Site disposal (Photograph 4). Liqui-Sorb® 200-gel polymer was added to the UST to solidify the remaining sludge. This sludge was mixed with on-Site soils and placed in Lift-Liners™ for off-Site disposal at Envirocare of Utah, in Clive Utah (Envirocare). On March 10, 2004, the UST carcass was fully opened, cleaned, and removed from its original location in order to allow the sampling of bed soils (Photograph 6). The cleaned UST carcass was surveyed for radioactivity. The maximum gamma radiation screening level was measured at 16,330 cpm (12 uR/hr) as compared to a location background of approximately 8,000 cpm (8 uR/hr). PID screening for VOCs on the cleaned UST carcass was not applicable and therefore was not performed. The UST carcass was subsequently sectioned into pieces, and added to the Lift-Liners™ for shipment and disposal at Envirocare.

The area in and around the former tank (subcells I20 and J20) was excavated to 15 to 24 feet bgs. This area has attained the radiological and chemical cleanup criteria. If you have any questions or require additional information, please do not hesitate to contact me. I can be reached at 516-932-9157 or 908-272-8300.

Sincerely,
URS Corporation – New York



Robert D. Brathovde, P.E.
Engineer of Record

Professional Radiation Consulting, Inc. (PRCI) has reviewed this letter and the included radiological analysis results. I am in agreement with these conclusions.

Shane Brightwell, CHP
President, PRCI

Tables:

Soil Sample Data

Table 1	Stone Environmental Incorporated – Volatile Organic Compounds and Total Petroleum Hydrocarbons
Table 2	Severn Trent Laboratory – Volatile Organic Compounds
Table 3	Severn Trent Laboratory – Semivolatile Organic Compounds
Table 4	Severn Trent Laboratory – Total Analyte List Metals
Table 5	On-Site Gamma Spectroscopy System
Table 6	Severn Trent Laboratory – Gamma Spectroscopy
Table 7	Severn Trent Laboratory – Isotopic Uranium and Thorium

UST Contents Sample Data

Table 8	Severn Trent Laboratory – General Chemistry
Table 9	Stone Environmental Incorporated – Volatile Organic Compounds
Table 10	Severn Trent Laboratory – Volatile Organic Compounds
Table 11	Severn Trent Laboratory – TCLP Volatile Organic Compounds
Table 12	Severn Trent Laboratory – TCLP Semivolatile Organic Compounds
Table 13	Severn Trent Laboratory – TCLP Metals and Total Beryllium
Table 14	Severn Trent Laboratory – TCLP Organochlorine Pesticides
Table 15	Severn Trent Laboratory – TCLP Chlorinated Herbicides
Table 16	Severn Trent Laboratory – Gamma Spectroscopy
Table 17	Severn Trent Laboratory – Isotopic Uranium and Thorium

Figures:

Figure 1	Cell and Subcell Locations
Figure 2	Cell 10 UST Sample Locations

Appendices:

Appendix A	Photographic Log
Appendix B	Field Notes

TABLES

Table 1

GTE Operations Support Incorporated
Former Sylvania Electric Products Incorporated Facility - Hicksville, New York

Tank Cell 10 Soils
Stone Environmental Incorporated
Volatile Organic Compounds and Total Petroleum Hydrocarbons

Compound	10915-C-WS-A-10I20USTA-08.5-S2			10536-C-WS-A-10J20USTB-08.5-S2			10894-C-WS-A-10J20USTC-09.0-S2			10917-C-WS-A-10I20USTD-08.5-S2			10916-C-WS-A-10J20USTE-10.5-S2		
	UST A			UST B			UST C			UST D			UST E		
	Result	Qualifier	Level IV	Result	Qualifier	Level IV	Result	Qualifier	Level IV	Result	Qualifier	Level IV	Result	Qualifier	Level IV
Vinyl Chloride	0.316	U		0.363	U		0.370	U		0.392	U		0.361	U	
trans-1,2-Dichloroethene	0.079	U		0.091	U		0.093	U		0.098	U		0.090	U	
cis-1,2-Dichloroethene	0.079	U		0.091	U		0.093	U		0.098	U		0.090	U	
Benzene	0.079	U		0.091	U		0.093	U		0.098	U		0.090	U	
Trichloroethene	0.079	U		0.091	U		0.093	U		0.098	U		0.090	U	
Toluene	0.079	U		0.091	U		0.093	U		0.098	U		0.090	U	
Tetrachloroethene	0.079	U		0.327			0.616			0.098	U		0.090	U	
Ethylbenzene	0.079	U		0.091	U		0.093	U		0.098	U		0.090	U	
m,p-Xylene	0.079	U		0.091	U		0.093	U		0.098	U		0.090	U	
o-Xylene	0.079	U		0.091	U		0.093	U		0.098	U		0.090	U	
TPH	1.579	U		1.815	U		1.850	U		1.958	U		1.807	U	

Notes:
Samples analyzed by Modified SW846 Methods 8021/8015
Samples collected on 3/1/04 (UST B), 3/9/04 (UST C), and 3/10/04 (UST A, D, E)
Results reported in mg/kg
Level IV = Preliminary data validation
TPH = Total Petroleum Hydrocarbons
Qualifer:
U = Non-detect

GTE Operations Support Incorporated
Former Sylvaina Electric Products Incorporated Facility - Hicksville, New York

Tank Cell 10 Soils
Severn Trent Laboratory
Volatile Organic Compounds

COMPOUND	10915-C-WS-A-10I20USTA-08.5-S2			10536-C-WS-A-10J20USTB-08.5-S2			10894-C-WS-A-10J20USTC-09.0-S2		
	UST A			UST B			UST C		
	Result	Qualifer	Level II	Result	Qualifer	Level II	Result	Qualifer	Level II
1,1,1-Trichloroethane	2.7	U		2.7	U		3	U	
1,1,2,2-Tetrachloroethane	2.7	U		2.7	U		3	U	
1,1,2-Trichloroethane	2.7	U		2.7	U		3	U	
1,1-Dichloroethane	2.7	U		2.7	U		3	U	
1,1-Dichloroethene	2.7	U		2.7	U		3	U	
1,2-Dichlorobenzene	21			5.4	U		20		
1,2-Dichloroethane	2.7	U		2.7	U		3	U	
1,2-Dichloropropane	2.7	U		2.7	U		3	U	
1,3-Dichlorobenzene	5.5	U		5.4	U		6	U	
1,4-Dichlorobenzene	5.5	U		5.4	U		6	U	
2-Butanone	11	U		11	U		12	U	
2-Hexanone	11	U		11	U		12	U	
4-Methyl-2-pentanone (MIBK)	11	U		11	U		12	U	
Acetone	13	B	U,z	11	U	U,z	19	B	U,z
Benzene	2.7	U		2.7	U		3	U	
Bromodichloromethane	2.7	U		2.7	U		3	U	
Bromoform	2.7	U		2.7	U		3	U	
Bromomethane	5.5	U		5.4	U		6	U	
Carbon disulfide	2.7	U		2.7	U		3	U	
Carbon tetrachloride	2.5	J	J	2.7	U		8.2		
Chlorobenzene	2.7	U		2.7	U		3	U	
Chloroethane	5.5	U		5.4	U		6	U	
Chloroform	2.7	U		2.7	U		3	U	
Chloromethane	5.5	U		5.4	U		6	U	
cis-1,2-Dichloroethene	2.7	U		2.7	U		3	U	
cis-1,3-Dichloropropene	2.7	U		2.7	U		3	U	
Dibromochloromethane	2.7	U		2.7	U		3	U	
Ethylbenzene	2.7	U		2.7	U		3	U	
Methylene chloride	2.7	U		4.8	J	J	3	U	
Styrene	2.7	U		2.7	U		3	U	
Tetrachloroethene	2.0	J	J	11		J,I	120		
Toluene	2.7	U		2.7	U		3	U	
trans-1,2-Dichloroethene	1.6	J	J	2.7	U		3.6		
trans-1,3-Dichloropropene	2.7	U		2.7	U		3	U	
Trichloroethene	21			1.6	J	J	65		
Vinyl chloride	5.5	U		5.4	U		6	U	
Xylenes (total)	2.7	U		2.7	U		3	U	

Notes:
Samples analyzed by USEPA Method 8260B
Samples collected on 3/1/04 (UST B), 3/9/04 (UST C), and 3/10/04 (UST A, D, E)
Results reported in ug/kg
Level II = Preliminary data validation

Qualifiers:
U = Non-detect
B = Compound detected in the blank
J = Estimated Result. Results less than the reporting limit or flagged due to QC failure.
Reason Code:
z = Method blank and/or storage blank contamination
I = LCS recovery failure

GTE Operations Support Incorporated
Former Sylvaina Electric Products Incorporated Facility - Hicksville, New York

Tank Cell 10 Soils
Severn Trent Laboratory
Volatile Organic Compounds

COMPOUND	10917-C-WS-A-10I20USTD-08.5-S2			10916-C-WS-A-10J20USTE-10.5-S2		
	UST D			UST E		
	Result	Qualifer	Level II	Result	Qualifer	Level II
1,1,1-Trichloroethane	2.6	U		2.6	U	
1,1,2,2-Tetrachloroethane	2.6	U		2.6	U	
1,1,2-Trichloroethane	2.6	U		2.6	U	
1,1-Dichloroethane	2.6	U		2.6	U	
1,1-Dichloroethene	2.6	U		2.6	U	
1,2-Dichlorobenzene	3.9	J	J	15		
1,2-Dichloroethane	2.6	U		2.6	U	
1,2-Dichloropropane	2.6	U		2.6	U	
1,3-Dichlorobenzene	5.2	U		5.2	U	
1,4-Dichlorobenzene	5.2	U		5.2	U	
2-Butanone	10	U		10	U	
2-Hexanone	10	U		10	U	
4-Methyl-2-pentanone (MIBK)	10	U		10	U	
Acetone	15	B	U,z	12	B	U,z
Benzene	2.6	U		2.6	U	
Bromodichloromethane	2.6	U		2.6	U	
Bromoform	2.6	U		2.6	U	
Bromomethane	5.2	U		5.2	U	
Carbon disulfide	2.6	U		2.6	U	
Carbon tetrachloride	0.86	J	J	2.4	J	J
Chlorobenzene	2.6	U		2.6	U	
Chloroethane	5.2	U		5.2	U	
Chloroform	2.6	U		2.6	U	
Chloromethane	5.2	U		5.2	U	
cis-1,2-Dichloroethene	2.6	U		0.36	J	J
cis-1,3-Dichloropropene	2.6	U		2.6	U	
Dibromochloromethane	2.6	U		2.6	U	
Ethylbenzene	2.6	U		2.6	U	
Methylene chloride	2.6	U		2.6	U	
Styrene	2.6	U		2.6	U	
Tetrachloroethene	2.6	U		1.8	J	J
Toluene	2.6	U		2.6	U	
trans-1,2-Dichloroethene	2.6	U		1.3	J	J
trans-1,3-Dichloropropene	2.6	U		2.6	U	
Trichloroethene	4.1			21		
Vinyl chloride	5.2	U		5.2	U	
Xylenes (total)	2.6	U		2.6	U	

Notes:
Samples analyzed by USEPA Method 8260B
Samples collected on 3/1/04 (UST B), 3/9/04 (UST C), and 3/10/04 (UST A, D, E)
Results reported in ug/kg
Level II = Preliminary data validation

Qualifiers:
U = Non-detect
B = Compound detected in the blank
J = Estimated Result. Results less than the reporting limit or flagged due to QC failure.
Reason Code:
z = method blank and/or storage blank contamination
l = laboratory control standard recovery failure

GTE Operations Support Incorporated
Former Sylvaina Electric Products Incorporated Facility - Hicksville, New York

Tank Cell 10 Soils
Severn Trent Laboratory
Semivolatile Organic Compounds

Compound	10915-S-WS-A-10I20USTA-08.5-S2			10536-S-WS-A-10J20USTB-08.5-S2			10894-S-WS-A-10J20USTC-09.0-S2		
	UST A			UST B			UST C		
	Result	Qualifer	Level II	Result	Qualifer	Level II	Result	Qualifer	Level II
1,2,4-Trichlorobenzene	360	U		360	U		400	U	
1,2-Dichlorobenzene	360	U		360	U		400	U	
1,3-Dichlorobenzene	360	U		360	U		400	U	
1,4-Dichlorobenzene	360	U		360	U		400	U	
2,2'-oxybis(1-Chloropropane)	360	U		360	U		400	U	
2,4,5-Trichlorophenol	360	U		360	U		400	U	
2,4,6-Trichlorophenol	360	U		360	U		400	U	
2,4-Dichlorophenol	360	U		360	U		400	U	
2,4-Dimethylphenol	360	U		360	U		400	U	
2,4-Dinitrophenol	1700	U		1700	U		1900	U	
2,4-Dinitrotoluene	360	U		360	U		400	U	
2,6-Dinitrotoluene	360	U		360	U		400	U	
2-Chloronaphthalene	360	U		360	U		400	U	
2-Chlorophenol	360	U		360	U		400	U	
2-Methylnaphthalene	360	U		360	U		400	U	
2-Methylphenol	360	U		360	U		400	U	
2-Nitroaniline	1700	U		1700	U		1900	U	
2-Nitrophenol	360	U		360	U		400	U	
3,3'-Dichlorobenzidine	1700	U		1700	U		1900	U	
3-Nitroaniline	1700	U		1700	U		1900	U	
4,6-Dinitro-2-methylphenol	1700	U		1700	U		1900	U	
4-Bromophenyl phenyl ether	360	U		360	U		400	U	
4-Chloro-3-methylphenol	360	U		360	U		400	U	
4-Chloroaniline	360	U		360	U		400	U	
4-Chlorophenyl phenyl ether	360	U		360	U		400	U	
4-Methylphenol	720	U		720	U		790	U	
4-Nitroaniline	1700	U		1700	U		1900	U	
4-Nitrophenol	1700	U		1700	U		1900	U	
Acenaphthene	360	U		360	U		400	U	
Acenaphthylene	360	U		360	U		400	U	
Anthracene	360	U		360	U		400	U	
Benzo(a)anthracene	360	U		360	U		400	U	
Benzo(a)pyrene	360	U		360	U		400	U	
Benzo(b)fluoranthene	360	U		360	U		400	U	
Benzo(ghi)perylene	360	U		360	U		400	U	
Benzo(k)fluoranthene	360	U		360	U		400	U	

Notes:
Samples analyzed by USEPA Method 8270C
Samples collected on 3/1/04 (UST B),
3/9/04 (UST C), and 3/10/04 (UST A, D, E)
Results reported in ug/kg
Level II = Preliminary data validation

Qualifers:
U = Non-detect
R = The datum is unusable due to serious quality control failures
NJ = The analysis indicates the presence of an analyte that has been "tentatively identified" and the numerical value represents an approximate concentration.

Reason Code:
t = Tentatively Identified Compound (TIC)
w = TIC common laboratory contaminant

GTE Operations Support Incorporated
Former Sylvaina Electric Products Incorporated Facility - Hicksville, New York

Tank Cell 10 Soils
Severn Trent Laboratory
Semivolatile Organic Compounds

Compound	10915-S-WS-A-10I20USTA-08.5-S2			10536-S-WS-A-10J20USTB-08.5-S2			10894-S-WS-A-10J20USTC-09.0-S2		
	UST A			UST B			UST C		
	Result	Qualifer	Level II	Result	Qualifer	Level II	Result	Qualifer	Level II
bis(2-Chloroethoxy)methane	360	U		360	U		400	U	
bis(2-Chloroethyl) ether	360	U		360	U		400	U	
bis(2-Ethylhexyl) phthalate	360	U		360	U		400	U	
Butyl benzyl phthalate	360	U		360	U		400	U	
Carbazole	360	U		360	U		400	U	
Chrysene	360	U		360	U		400	U	
Di-n-butyl phthalate	360	U		360	U		400	U	
Di-n-octyl phthalate	360	U		360	U		400	U	
Dibenzo(a,h)anthracene	360	U		360	U		400	U	
Dibenzofuran	360	U		360	U		400	U	
Diethyl phthalate	360	U		360	U		400	U	
Dimethyl phthalate	360	U		360	U		400	U	
Fluoranthene	360	U		360	U		400	U	
Fluorene	360	U		360	U		400	U	
Hexachlorobenzene	360	U		360	U		400	U	
Hexachlorobutadiene	360	U		360	U		400	U	
Hexachlorocyclopentadiene	1700	U		1700	U		1900	U	
Hexachloroethane	360	U		360	U		400	U	
Indeno(1,2,3-cd)pyrene	360	U		360	U		400	U	
Isophorone	360	U		360	U		400	U	
N-Nitrosodi-n-propylamine	360	U		360	U		400	U	
N-Nitrosodiphenylamine	360	U		360	U		400	U	
Naphthalene	360	U		360	U		400	U	
Nitrobenzene	360	U		360	U		400	U	
Pentachlorophenol	1700	U		1700	U		1900	U	
Phenanthrene	360	U		360	U		400	U	
Phenol	360	U		360	U		400	U	
Pyrene	360	U		360	U		400	U	
TIC-Unknown aldol condensate	12000		R,w	14000		R,w	13000		R,w
TIC-Methylene chloride	660		R,w						
TIC-Unknown alkane	150		NJ,t						
TIC-Unknown	330		NJ,t				580		NJ,t
TIC-Unknown	160		NJ,t				2000		NJ,t
TIC-Unknown	1700		NJ,t				370		NJ,t
TIC-Unknown	1400		NJ,t						
TIC-Unknown	690		NJ,t						

Notes:
Samples analyzed by USEPA Method 8270C
Samples collected on 3/1/04 (UST B),
3/9/04 (UST C), and 3/10/04 (UST A, D, E)
Results reported in ug/kg
Level II = Preliminary data validation

Qualifers:
U = Non-detect
R = The datum is unusable due to serious quality control failures
NJ = The analysis indicates the presence of an analyte that has been "tentatively identified" and the numerical value represents an approximate concentration.

Reason Code:
t = Tentatively Identified Compound (TIC)
w = TIC common laboratory contaminant

GTE Operations Support Incorporated
Former Sylvaina Electric Products Incorporated Facility - Hicksville, New York

Tank Cell 10 Soils
Severn Trent Laboratory
Semivolatile Organic Compounds

Compound	10917-S-WS-A-10I20USTD-08.5-S2			10916-S-WS-A-10J20USTE-10.5-S2		
	UST D			UST E		
	Result	Qualifer	Level II	Result	Qualifer	Level II
1,2,4-Trichlorobenzene	340	U		340	U	
1,2-Dichlorobenzene	340	U		340	U	
1,3-Dichlorobenzene	340	U		340	U	
1,4-Dichlorobenzene	340	U		340	U	
2,2'-oxybis(1-Chloropropane)	340	U		340	U	
2,4,5-Trichlorophenol	340	U		340	U	
2,4,6-Trichlorophenol	340	U		340	U	
2,4-Dichlorophenol	340	U		340	U	
2,4-Dimethylphenol	340	U		340	U	
2,4-Dinitrophenol	1700	U		1700	U	
2,4-Dinitrotoluene	340	U		340	U	
2,6-Dinitrotoluene	340	U		340	U	
2-Chloronaphthalene	340	U		340	U	
2-Chlorophenol	340	U		340	U	
2-Methylnaphthalene	340	U		340	U	
2-Methylphenol	340	U		340	U	
2-Nitroaniline	1700	U		1700	U	
2-Nitrophenol	340	U		340	U	
3,3'-Dichlorobenzidine	1700	U		1700	U	
3-Nitroaniline	1700	U		1700	U	
4,6-Dinitro-2-methylphenol	1700	U		1700	U	
4-Bromophenyl phenyl ether	340	U		340	U	
4-Chloro-3-methylphenol	340	U		340	U	
4-Chloroaniline	340	U		340	U	
4-Chlorophenyl phenyl ether	340	U		340	U	
4-Methylphenol	680	U		690	U	
4-Nitroaniline	1700	U		1700	U	
4-Nitrophenol	1700	U		1700	U	
Acenaphthene	340	U		340	U	
Acenaphthylene	340	U		340	U	
Anthracene	340	U		340	U	
Benzo(a)anthracene	340	U		340	U	
Benzo(a)pyrene	340	U		340	U	
Benzo(b)fluoranthene	340	U		340	U	
Benzo(ghi)perylene	340	U		340	U	
Benzo(k)fluoranthene	340	U		340	U	

Notes:
Samples analyzed by USEPA Method 8270C
Samples collected on 3/1/04 (UST B),
3/9/04 (UST C), and 3/10/04 (UST A, D, E)
Results reported in ug/kg
Level II = Preliminary data validation

Qualifers:
U = Non-detect
R = The datum is unusable due to serious quality control failures
NJ = The analysis indicates the presence of an analyte that has been "tentatively identified" and the numerical value represents an approximate concentration.

Reason Code:
t = Tentatively Identified Compound (TIC)
w = TIC common laboratory contaminant

GTE Operations Support Incorporated
Former Sylvaina Electric Products Incorporated Facility - Hicksville, New York

Tank Cell 10 Soils
Severn Trent Laboratory
Semivolatile Organic Compounds

Compound	10917-S-WS-A-10I20USTD-08.5-S2			10916-S-WS-A-10J20USTE-10.5-S2		
	UST D			UST E		
	Result	Qualifer	Level II	Result	Qualifer	Level II
bis(2-Chloroethoxy)methane	340	U		340	U	
bis(2-Chloroethyl) ether	340	U		340	U	
bis(2-Ethylhexyl) phthalate	340	U		340	U	
Butyl benzyl phthalate	340	U		340	U	
Carbazole	340	U		340	U	
Chrysene	340	U		340	U	
Di-n-butyl phthalate	340	U		340	U	
Di-n-octyl phthalate	340	U		340	U	
Dibenzo(a,h)anthracene	340	U		340	U	
Dibenzofuran	340	U		340	U	
Diethyl phthalate	340	U		340	U	
Dimethyl phthalate	340	U		340	U	
Fluoranthene	340	U		340	U	
Fluorene	340	U		340	U	
Hexachlorobenzene	340	U		340	U	
Hexachlorobutadiene	340	U		340	U	
Hexachlorocyclopentadiene	1700	U		1700	U	
Hexachloroethane	340	U		340	U	
Indeno(1,2,3-cd)pyrene	340	U		340	U	
Isophorone	340	U		340	U	
N-Nitrosodi-n-propylamine	340	U		340	U	
N-Nitrosodiphenylamine	340	U		340	U	
Naphthalene	340	U		340	U	
Nitrobenzene	340	U		340	U	
Pentachlorophenol	1700	U		1700	U	
Phenanthrene	340	U		340	U	
Phenol	340	U		340	U	
Pyrene	340	U		340	U	
TIC-Unknown aldol condensate	13000		R,w	12000		R,w
TIC-Methylene chloride	510		R,w	560		R,w
TIC-Unknown alkane	250		NJ,t			
TIC-Unknown	1700		NJ,t	220		NJ,t
TIC-Unknown				230		NJ,t
TIC-Unknown				1700		NJ,t
TIC-Unknown						
TIC-Unknown						

Notes:
Samples analyzed by USEPA Method 8270C
Samples collected on 3/1/04 (UST B),
3/9/04 (UST C), and 3/10/04 (UST A, D, E)
Results reported in ug/kg
Level II = Preliminary data validation

Qualifers:
U = Non-detect
R = The datum is unusable due to serious quality control failures
NJ = The analysis indicates the presence of an analyte that has been "tentatively identified" and the numerical value represents an approximate concentration.

Reason Code:
t = Tentatively Identified Compound (TIC)
w = TIC common laboratory contaminant

Table 4

GTE Operations Support Incorporated
Former Sylvaina Electric Products Incorporated Facility - Hicksville, New York

Tank Cell 10 Soils
Severn Trent Laboratory
Target Analyte List Metals

Compound	10915-M-WS-A-10I20USTA-08.5-S2			10536-M-WS-A-10J20USTB-08.5-S2			10894-M-WS-A-10J20USTC-09.0-S2		
	UST A			UST B			UST C		
	Result	Qualifier	Level II	Result	Qualifier	Level II	Result	Qualifier	Level II
Aluminum	6370	N		6550	N		11300	N	
Antimony	0.24	B,N	J	0.65	B,N	J	1.1	B,N	J
Arsenic	3.6			2.2			2.6		
Barium	23.5			21.6	B	J	36		
Beryllium	0.33	B	J	0.3	B	J	0.49	B	J
Cadmium	0.24	B	J	0.54	U		0.6	U	
Calcium	1840	N		995	N*		509	B,N	J
Chromium	8.7	N		8.3			13.1	N	
Cobalt	2.8	B	J	4.2	B	J	7.7		
Copper	16.8			13.5	N		12.1		
Iron	9100	N		7470	N		10700	N	
Lead	16.9			10.8	N		10.3		
Magnesium	830			761			1710		
Manganese	159	N		215	N		251	N	
Nickel	113			204			32.2		
Potassium	308	B	J	200	B	J	599	B	J
Selenium	0.36	B	J	0.31	B	J	0.66		
Silver	0.19	B	J	0.27	B	J	1.2	U	
Sodium	162	B	J	396	B	J	225	B	J
Thallium	0.93	B	J	1	B	J	0.73	B	J
Vanadium	11.8			10.2			17.2		
Zinc	44.6	J		22.8	N		35	J	
Mercury	0.13			0.06			0.059		

Notes:
Samples analyzed by USEPA Methods 6010B and 7471A (Mercury only)
Samples collected on 3/1/04 (UST B), 3/9/04 (UST C), and 3/10/04 (UST A, D, E)
Results reported in mg/kg
Level II = Preliminary data validation

Qualifers:
U = Non-detect
J = Estimated Result. Result less than Reporting Limit (RL)
N = Spiked analyte recovery is outside stated control limits.
B = Estimated result. Result is less than the reporting limit and greater than the method detection limit.
*Lab duplicate or MS/MSD relative percent difference out

Table 4

GTE Operations Support Incorporated
Former Sylvaina Electric Products Incorporated Facility - Hicksville, New York

Tank Cell 10 Soils
Severn Trent Laboratory
Target Analyte List Metals

Compound	10917-M-WS-A-10I20USTD-08.5-S2 UST D			10916-M-WS-A-10J20USTE-10.5-S2 UST E		
	Result	Qualifier	Level II	Result	Qualifier	Level II
Aluminum	2760	N		1330	N	
Antimony	1	U,N		1	U	
Arsenic	1.2			1.0	B	J
Barium	11.3	B	J	4.6	B	J
Beryllium	0.24	B	J	0.19	B	J
Cadmium	0.52	U		0.52	U	
Calcium	152	B,N	J	210	B,N	J
Chromium	8.3	N		1.8	N	
Cobalt	1.2	B	J	2.1	B	J
Copper	5.6			2.6		
Iron	8490	N		4140	N	
Lead	43.2			5.5		
Magnesium	339	B	J	168	B	J
Manganese	83.5	N		77.1	N	
Nickel	67.9			16.1		
Potassium	162	B	J	521	U	
Selenium	0.48	B	J	0.52	U	
Silver	1.0	U		1.0	U	
Sodium	168	B	J	26.6	B	J
Thallium	0.61	B	J	0.61	B	J
Vanadium	3.5	B	J	3.1	B	J
Zinc	14.3	J		14.4	J	
Mercury	0.034	U		0.025	B	J

Notes:
Samples analyzed by USEPA Methods 6010B and 7471A (Mercury only)
Samples collected on 3/1/04 (UST B), 3/9/04 (UST C), and 3/10/04 (UST A, D, E)
Results reported in mg/kg
Level II = Preliminary data validation

Qualifers:
U = Non-detect
J = Estimated Result. Result less than Reporting Limit (RL)
N = Spiked analyte recovery is outside stated control limits.
B = Estimated result. Result is less than the reporting limit and greater than the method detection limit.

Table 5

GTE Operations Support Incorporated
Former Sylvania Electric Products Incorporated Facility - Hicksville, New York

Tank Cell 10 Soils
On-Site Gamma Spectrometry System

Sample ID/Location	Analysis Date	Radionuclide	Corrected Activity	2-Sigma Uncertainty	MDA	Level III
10915-R-WS-A-10I20USTA-08.5-S1 UST A	3/10/2004	Th-232	1.26	0.164	0.0137	
		U-238	26.1	3.17	6.28	J,k
		U-235	1.65	0.349	0.127	
10536-R-WS-A-10J20USTB-08.5-S1 UST B	3/1/2004	Th-232	1.07	0.177	0.0257	
		U-238	81.60	16.41	8.22	
		U-235	3.00	0.448	0.164	
10894-R-WS-A-10J20USTC-09.0-S1 UST C	3/9/2004	Th-232	0.744	0.0944	0.0072	
		U-238	56.2	10.75	5.16	
		U-235	1.92	0.290	0.104	
10917-R-WS-A-10I20USTD-08.5-S1 UST D	3/10/2004	Th-232	0.834	0.121	0.0117	
		U-238	16.4	3.34	5.92	
		U-235	1.11	0.253	0.120	
10916-R-WS-A-10J20USTE-10.5-S1 UST E	3/10/2004	Th-232	1.05	0.118	0.0174	
		U-238	11.4	2.11	3.61	
		U-235	0.672	0.147	0.0824	

Notes:
All data are reported in picoCuries per gram (pCi/g)
MDA - Minimum detectable activity.
Level III = Preliminary data validation
Samples collected on 3/1/04 (UST B), 3/9/04 (UST C), and 3/10/04 (UST A, D, E)

Qualifiers:
J = Estimated value
Reason Code:
k = Laboratory duplicate imprecision

Table 6

GTE Operations Support Incorporated
Former Sylvaina Electic Products Incorporated Facility - Hicksville, New York

Tank Cell 10 Soils
Severn Trent Laboratory
Gamma Spectroscopy

Compound	10915-R-WS-A-10I20USTA-08.5-S2				10536-R-WS-A-10J20USTB-08.5-S2				10894-R-WS-A-10J20USTC-09.0-S2			
	UST A				UST B				UST C			
	Result	Qual.	Uncertainty	Level II	Result	Qual.	Uncertainty	Level II	Result	Qual.	Uncertainty	Level II
Actinium 228	0.67		0.30		0.70		0.27		0.58		0.30	
Bismuth 212	0.69	U	0.35	U,Q1	0.75	U	0.35	U,Q1	0.57	U	0.29	U,Q1
Bismuth 214	0.266		0.10		0.25		0.13		0.29		0.13	
Lead 212	0.64		0.12		0.60		0.13		0.45		0.11	
Lead 214	0.239		0.097		0.28		0.12		0.44		0.12	
Protactinium 234M	20.0		7.3		34		12		23.3		9.2	
Radium (226)	0.31		0.16		0.29	U	0.15	U,Q1	0.39		0.20	
Radium 228	0.59		0.3		0.65		0.32		0.31	U	0.24	U,Q1
Thallium 208	0.218		0.065		0.22		0.073		0.185		0.073	
Thorium 232	0.61		0.18		0.61		0.2		0.52		0.20	
Thorium 234	16		2.1		27.2		3.2		21.6		2.7	
Uranium 235	0.76	U	0.32	U,Q1	1.41		0.81		1.1		0.62	
Uranium 238	15.2		2.6		33.0		4.70		22.8		3.7	
Potassium 40	6		1.3		8.2		1.60		6.3		1.4	

Notes:
Samples analyzed by Method GA-01-R-Mod
Results reported in picoCuries per gram (pCi/g)
Level II - Preliminary data validation
Samples collected on 3/1/04 (UST B), 3/9/04 (UST C), and 3/10/04 (UST A, D, E)

Qualifiers:
U = Non-detect
Reason Code:
Q1 = Reporting limit less than minimum detectable concentration (95% confidence of non-detection).

Table 6

GTE Operations Support Incorporated
Former Sylvaina Electic Products Incorporated Facility - Hicksville, New York

Tank Cell 10 Soils
Severn Trent Laboratory
Gamma Spectroscopy

Compound	10917-R-WS-A-10I20USTD-08.5-S2				10916-R-WS-A-10J20USTE-10.5-S2			
	UST D				UST E			
	Result	Qual.	Uncertainty	Level II	Result	Qual.	Uncertainty	Level II
Actinium 228	0.52		0.24		0.51		0.24	
Bismuth 212	0.61	U	0.28	U,Q1	0.48	U	0.25	U,Q1
Bismuth 214	0.25		0.12		0.19	U	0.10	U,Q1
Lead 212	0.41		0.10		0.21		0.11	
Lead 214	0.239		0.095		0.130		0.087	
Protactinium 234M	16.1		6		11	U	4.9	U,Q1
Radium (226)	0.25	U	0.13	U,Q1	0.23	U	0.11	U,Q1
Radium 228	0.39	U	0.20	U,Q1	0.43	U	0.19	U,Q1
Thallium 208	0.173		0.061		0.10	U	0.048	U,Q1
Thorium 232	0.48		0.17		0.28	U	0.13	U,Q1
Thorium 234	9.80		1.5		2.94		0.69	
Uranium 235	0.69		0.50		0.62	U	0.33	U,Q1
Uranium 238	9.9		1.8		2.4		1.3	
Potassium 40	7.1		1.4		4.5		1.2	

Notes:
Samples analyzed by Method GA-01-R-Mod
Results reported in picoCuries per gram (pCi/g)
Level II - Preliminary data validation
Samples collected on 3/1/04 (UST B), 3/9/04 (UST C), and 3/10/04 (UST A, D, E)

Qualifiers:
U = Non-detect
Reason Code:
Q1 = Reporting limit less than minimum detectable concentration (95% confidence of non-detection).

Table 7

GTE Operations Support Incorporated
Former Sylvaina Electic Products Incorporated Facility - Hicksville, New York

Tank Cell 10 Soils
Severn Trent Laboratory
Isotopic Thorium and Uranium

Compound	10915-R-WS-A-10I20USTA-08.5-S2				10536-R-WS-A-10J20USTB-08.5-S2				10536-R-WS-A-10J20USTB-08.5-S2-DP			
	UST A				UST B				UST B			
	Result	Qual.	Uncertainty	Level II	Result	Qual.	Uncertainty	Level II	Result	Qual.	Uncertainty	Level II
Uranium 234	29.3		2.1		60.1		3.8		59		3.6	
Uranium 235	1.48		0.37		3.23		0.61		2.97		0.55	
Uranium 238	28.6		2.1		58.4		3.7		56.8		3.4	
Thorium 228	0.92		0.33		0.90		0.34		0.60		0.30	
Thorium 230	0.82		0.31	J,p	0.98		0.35	J,p	1.43		0.47	J,p
Thorium 232	1.21		0.39		0.97		0.35		0.80		0.34	

Notes:
Isotopic thorium analyzed by Method 3004/RP-725
Isotopic uranium analyzed by Method 3050/RP-725
Samples collected on 3/1/04 (UST B), 3/9/04 (UST C), and 3/10/04 (UST A, D, E)
Results reported in picoCuries per gram (pCi/g)
Level II = Preliminary data validation
Qualifiers:
J = Estimated Result. Result were flagged due to QC failure.
Reason Code:
p = Preparation blank contamination

Table 7

GTE Operations Support Incorporated
Former Sylvaina Electic Products Incorporated Facility - Hicksville, New York

Tank Cell 10 Soils
Severn Trent Laboratory
Isotopic Thorium and Uranium

Compound	10894-R-WS-A-10J20USTC-09.0-S2				10917-R-WS-A-10I20USTD-08.5-S2				10916-R-WS-A-10J20USTE-10.5-S2			
	UST C				UST D				UST E			
	Result	Qual.	Uncertainty	Level II	Result	Qual.	Uncertainty	Level II	Result	Qual.	Uncertainty	Level II
Uranium 234	41.7		2.7		18.7		1.7		7.56		0.81	
Uranium 235	2.26		0.48		1.12		0.37		0.63		0.24	
Uranium 238	39.7		2.6		17.1		1.6		7.47		0.81	
Thorium 228	0.86		0.32		0.79		0.33		0.56		0.31	
Thorium 230	1.19		0.39	J,p	0.84		0.33	J,p	0.94		0.38	J,p
Thorium 232	0.77		0.29		1.02		0.36		0.53		0.28	

Notes:
Isotopic thorium analyzed by Method 3004/RP-725
Isotopic uranium analyzed by Method 3050/RP-725
Samples collected on 3/1/04 (UST B), 3/9/04 (UST C), and 3/10/04 (UST A, D, E)
Results reported in pCi/g
Level II = Preliminary data validation
Qualifiers:
J = Estimated Result. Result were flagged due to QC failure.
Reason Code:
p = Preparation blank contamination

Table 8

GTE Operations Support Incorporated
Former Sylvania Electric Products Incorporated Facility - Hicksville, New York

Tank Cell 10
Severn Trent Laboratory
General Chemistry

Analyte	Units	Method	10648-C-EX-G-10I20USTG-99.9-S2				Units	10647-C-EX-W-10I20USTL-99.9-S2			
			UST G					UST L			
			Matrix	Result	Qualifer	Level II		Matrix	Result	Qualifer	Level II
Flashpoint	deg C	SW846-1010	sludge	>60.0			deg C	liquid	>60.0		
pH	no units	SW846 9045A	sludge	12.9			no units	liquid	13.6		
Reactive Cyanide	mg/kg	SW846-7.3.3	sludge	0.085	U		mg/l	liquid	0.25	U	UJ,I
Reactive Sulfide	mg/kg	SW846-7.3.4	sludge	7.6	U		mg/l	liquid	22.2	U	

Notes:
Samples collected on 3/3/04
Level II = Preliminary data validation
Qualifier:
U = Non-detect
UJ = The datum should be considered a non-detect; however, the detection limit may be inaccurate.
Reason Code:
I = laboratory control standard recovery failure

Table 9

GTE Operations Support Incorporated
Former Sylvania Electric Products Incorporated Facility - Hicksville, New York

Tank Cell 10 Sludge
Stone Environmental Incorporated
Volatile Organic Compounds

Compound	10648-R-EX-G-10I20USTG-99.9-S3		
	UST G		
	Result	Qualifier	Level IV
Vinyl Chloride	0.447	U	
trans-1,2-Dichloroethene	0.112	U	
cis-1,2-Dichloroethene	0.112	U	
Benzene	0.112	U	
Trichloroethene	0.153		
Toluene	0.112	U	
Tetrachloroethene	0.112	U	
Ethylbenzene	0.112	U	
m,p-Xylene	0.112	U	
o-Xylene	0.112	U	
Total Petroleum Hydrocarbon (TPH)	2.233	U	

Notes:
Samples analyzed by Modified SW846 Methods 8021/8015
Samples collected on 3/3/04
Results reported in mg/kg
Level IV = Preliminary data validation
Qualifer:
U = Non-detect

Table 10

GTE Operations Support Incorporated
Former Sylvania Electric Products Incorporated Facility - Hicksville, New York

Tank Cell 10 Liquid
Severn Trent Laboratory
Volatile Organic Compounds

Compound Name	10647-C-EX-W-10I20USTL-99.9-S2		
	UST L		
	Result	Qualifier	Level II
1,1,1-Trichloroethane	1	U	R,s
1,1,2,2-Tetrachloroethane	1	U	R,s
1,1,2-Trichloroethane	1	U	R,s
1,1-Dichloroethane	1	U	R,s
1,1-Dichloroethene	1	U	R,s
1,2-Dichlorobenzene	1	U	R,s
1,2-Dichloroethane	1	U	R,s
1,2-Dichloropropane	1	U	R,s
1,3-Dichlorobenzene	1	U	R,s
1,4-Dichlorobenzene	1	U	R,s
2-Butanone	14	J	J,s
2-Hexanone	0.77	J	J,s
4-Methyl-2-pentanone (MIBK)	5	U	R,s
Acetone	120	B,E	J,s
Benzene	1	U	R,s
Bromodichloromethane	1	U	R,s
Bromoform	1	U	R,s
Bromomethane	2	U	R,s

Notes:
Samples analyzed by USEPA Method 8260B
Sample collected on 3/3/04
Results reported in ug/L
Level II = Preliminary data validation

Qualifier:
J = Estimated Result. Result is less than the Reporting Limit (RL)
R = The datum is unusable due to QC failures.
U = Non-detect
B = Compound detected in the blank
E = Exceed linear range

Reason Code:
s = Surrogate failure.

Table 10

GTE Operations Support Incorporated
Former Sylvania Electric Products Incorporated Facility - Hicksville, New York

Tank Cell 10 Liquid
Severn Trent Laboratory
Volatile Organic Compounds

Compound Name	10647-C-EX-W-10I20USTL-99.9-S2		
	UST L		
	Result	Qualifier	Level II
Carbon disulfide	1	U	R,s
Carbon tetrachloride	1	U	R,s
Chlorobenzene	1	U	R,s
Chloroethane	2	U	R,s
Chloroform	1	U	R,s
Chloromethane	2	U	R,s
cis-1,2-Dichloroethene	0.13		J,s
cis-1,3-Dichloropropene	1	U	R,S
Dibromochloromethane	1	U	R,s
Ethylbenzene	1	U	R,s
Methylene chloride	1	U	R,s
Styrene	1	U	R,s
Tetrachloroethene	4.8		J,s
Toluene	1	U	R,s
trans-1,2-Dichloroethene	1	U	R,s
trans-1,3-Dichloropropene	1	U	R,s
Trichloroethene	1.1		J,s
Vinyl chloride	1	U	R,s
Xylenes (total)	1	U	R,s

Notes:
Samples analyzed by USEPA Method 8260B
Sample collected on 3/3/04
Results reported in ug/L
Level II = Preliminary data validation

Qualifier:
J = Estimated Result. Result is less than the Reporting Limit (RL)
R = The datum is unusable due to QC failures.
U = Non-detect
Reason Code:
s = Surrogate failure.

Table 11

GTE Operations Support Incorporated
Former Sylvaina Electric Products Incorporated Facility
Hicksville, New York

Tank Cell 10 Sludge
Severn Trent Laboratory
Toxicity Characteristic Leaching Procedure
Volatile Organic Compounds

Compound	10648-C-EX-G-10I20USTG-99.9-S2		
	UST G		
	Result	Qualifier	Level II
Vinyl chloride	1000	U	
1,1-Dichloroethene	500	U	
2-Butanone	500	U	
Chloroform	500	U	
Carbon tetrachloride	500	U	
1,2-Dichloroethane	500	U	
Benzene	500	U	
Trichloroethene	500	U	
Tetrachloroethene	500	U	
Chlorobenzene	500	U	

Notes:
Samples analyzed by USEPA Methods 8260B and 1311
Sample collected on 3/3/04
Results reported in ug/L
Level II = Preliminary data validation
Qualifier:
U = Non-detect

GTE Operations Support Incorporated
Former Sylvaina Electric Products Incorporated Facility
Hicksville, New York

Tank Cell 10
Severn Trent Laboratory
Toxicity Characteristic Leaching Procedure - Semivolatile Organic Compounds

	10648-C-EX-G-10I20USTG-99.9-S2				10647-C-EX-W-10I20USTL-99.9-S2			
	UST G				UST L			
Compound Name	**Matrix**	**Result**	**Qualifer**	**Level II**	**Matrix**	**Result**	**Qualifer**	**Level II ***
1,4-Dichlorobenzene	sludge	50	U		liquid	100000	U	
2,4,5-Trichlorophenol	sludge	50	U		liquid	100000	U	R,s
2,4,6-Trichlorophenol	sludge	50	U		liquid	100000	U	R,s
2,4-Dinitrotoluene	sludge	50	U		liquid	100000	U	
2-Methylphenol	sludge	50	U		liquid	100000	U	R,s
3-Methylphenol & 4-Methylphenol	sludge	100	U		liquid	200000	U	R,s
Hexachlorobenzene	sludge	50	U		liquid	100000	U	
Hexachlorobutadiene	sludge	50	U		liquid	100000	U	
Hexachloroethane	sludge	50	U		liquid	100000	U	
Nitrobenzene	sludge	50	U		liquid	100000	U	
Pentachlorophenol	sludge	250	U		liquid	100000	U	R,s
Pyridine	sludge	100	U		liquid	200000	U	
TIC-Triphenylphosphine oxide	sludge	92		NJ,t	liquid	150000		NJ,t
TIC-Dihydrocodeine bitartrate	sludge	26		NJ,t	liquid			
TIC-Hydrocodone	sludge	31		NJ,t	liquid			

Notes:
Samples analyzed by USEPA Methods 8270C and 1311
Samples collected on 3/3/04
Results reported in ug/L
Level II - Preliminary data validation
* To extract certain SVOCs and surrogates from the aqueous phase, samples by procedure are acidified to pH less than 2; however, adding too much acid will cause foaming or thermo-reaction (generate heat with strong acid). Thus, the acid fraction SVOCs and surrogates of sample UST L (pH 13.6) were essentially unrecoverable due to the inability to achieve pH 2 without adding too much acid.

Qualifier:
U = Non-detect
R = The datum is unusable due to serious quality control failures.
NJ = The analysis indicates the presence of an analyte that has been tentatively identified and the numerical value represents an approximate concentration.

Reason Code:
s = Surrogate failure.
t = Tentatively Identified Compound (TIC)

Table 13

GTE Operations Support Incorporated
Former Sylavina Electric Products Incorporated Facility - Hicksville, New York

Tank Cell 10
Severn Trent Laboratory
Toxicity Characteristic Leaching Procedure - Metals and Total Beryllium

Compound Name	10648-C-EX-G-10I20USTG-99.9-S2				10647-C-EX-W-10I20USTL-99.9-S2			
	UST G				UST L			
	Matrix	Result	Qualifer	Level II	Matrix	Result	Qualifer	Level II
Arsenic	sludge	500	U		liquid	500	U	
Barium	sludge	4.1	B	J	liquid	500	U	
Cadmium	sludge	25	U		liquid	15.8	B	J
Chromium	sludge	50	U		liquid	50	U	
Copper	sludge	125	U		liquid	90.1	B	J
Lead	sludge	250	U		liquid	250	U	
Selenium	sludge	500	U		liquid	313	B	J
Silver	sludge	50	U		liquid	50	U	
Zinc	sludge	45	B	J	liquid	142	B	J
Mercury	sludge	0.62	B	J	liquid	10	U	
Beryllium	sludge	150	B	J	liquid	44.2	U	

Notes :
Samples analyzed by USEPA Methods 6010B and 1311 and 7471A (Mercury)
TCLP results reported in ug/l
Beryllium results reported in ug/l (liquid) and ug/kg (sludge)
Samples collected on 3/3/04
Level II - Preliminary data validation
Qualifier:
U = Non-detect
J = Estimated Result. Result less than Reporting Limit
B = Estimated result. Result is less than the reporting limit but greater than the detection limit.

Table 14

GTE Operations Support Incorporated
Former Sylvania Electric Products Incorporated Facility - Hicksville, New York

Tank Cell 10
Severn Trent Laboratory
Toxicity Characteristic Leaching Procedure - Organochlorine Pesticides

Compound Name	10648-C-EX-G-10I20USTG-99.9-S2				10647-C-EX-W-10I20USTL-99.9-S2			
	UST G				UST L			
	Matrix	Result	Qualifer	Level II	Matrix	Result	Qualifer	Level II
Chlordane (technical)	sludge	5	U		liquid	500	U	
Endrin	sludge	0.5	U		liquid	50	U	
gamma-BHC (Lindane)	sludge	0.5	U		liquid	50	U	R,m
Heptachlor	sludge	0.5	U		liquid	50	U	
Heptachlor epoxide	sludge	0.5	U		liquid	50	U	
Methoxychlor	sludge	6.4		J,m	liquid	100	U	
Toxaphene	sludge	20	U		liquid	2000	U	

Notes:
Samples analyzed by USEPA Method 8081A and 1311
Samples collected on 3/3/04
Results reported in ug/L
Level II = Preliminary data validation
Qualifier:
U = Non-detect
J = Estimated Result. Result less than Reporting Limit
R = The datum is unusable due to serious quality control failures.
Reason Code:
m = MS/MSD recovery failure

Table 15

GTE Operations Support Incorporated
Former Sylvaina Electric Products Incorporated Facility - Hicksville, New York

Tank Cell 10
Severn Trent Laboratory
Toxicity Characteristic Leaching Procedure - Chlorinated Herbicides

Compound Name	10648-C-EX-G-10I20USTG-99.9-S2				10647-C-EX-W-10I20USTL-99.9-S2			
	UST G				UST L			
	Matrix	Result	Qualifer	Level II	Matrix	Result	Qualifer	Level II
2,4,5-TP (Silvex)	sludge	10	U		liquid	1000	U	UJ,s
2,4-D	sludge	40	U		liquid	4000	U	R,m

Notes:
Samples analyzed by USEPA Method 8151A and 1311
Samples collected on 3/3/04
Results reported in ug/L
Level II = Preliminary data validation
Qualifier:
U = Non-detect
UJ = The datum should be considered a non-detect; however, the detection limit may be inaccurate.
R = The datum is unusable due to serious quality control failures.
Reason Code:
s = Surrogate failure
m = MS/MSD recovery failure

Table 16

GTE Operations Support Incorporated
Former Sylvaina Electic Products Incorporated Facility - Hicksville, New York

Tank Cell 10
Severn Trent Laboratory
Gamma Spectroscopy

Compound	10648-R-EX-G-10I20USTG-99.9-S2 UST G					10647-R-EX-W-10I20USTL-99.9-S2 UST L				
	Matrix	Result	Qualifier	Uncertainty	Level II	Matrix	Result	Qualifier	Uncertainty	Level II
Actinium 228	sludge	1.66		0.54		liquid	64	U	29	U,Q1
Bismuth 212	sludge	0.8	U	0.39	U,Q1	liquid	130	U	70	U,Q1
Bismuth 214	sludge	0.15	U	0.08	U,Q1	liquid	34	U	18	U,Q1
Lead 212	sludge	0.92		0.18		liquid	117		28	
Lead 214	sludge	0.14	U	0.074	U,Q1	liquid	28	U	15	U,Q1
Protactinium 234M	sludge	30		12		liquid	17100		3300	
Radium (226)	sludge	0.24	U	0.13	U,Q1	liquid	54	U	29	U,Q1
Radium 228	sludge	0.8		0.32		liquid	87	U	46	U,Q1
Thallium 208	sludge	0.37		0.11		liquid	36		14	
Thorium 231	sludge	1.49		0.81		liquid	910		230	
Thorium 232	sludge	1.04		0.29		liquid	101		40	
Thorium 234	sludge	29.7		3.3		liquid	14200		1600	
Uranium 235	sludge	1.99		0.58		liquid	990		260	
Uranium 238	sludge	31.9		3.8		liquid	15900		1800	

Notes:
Samples analyzed by Method GA-01-R MOD
Samples collected on 3/3/04
Results are reported in pCi/g (sludge) and pCi/l (liquid)
Level II = Preliminary data validation
Qualifer:
U = Non-detect
Reason Code:
Q1 = Reporting limit less than minimum detectable concentration

Table 17

GTE Operations Support Incorporated
Former Sylvaina Electic Products Incorporated Facility - Hicksville, New York

Tank Cell 10
Severn Trent Laboratory
Isotopic Thorium and Uranium

Compound	10648-R-EX-G-10I20USTG-99.9-S2 UST G					10647-R-EX-W-10I20USTL-99.9-S2 UST L				
	Matrix	Result	Qualifier	Uncertainty	Level II	Matrix	Result	Qualifier	Uncertainty	Level II
Thorium 228	sludge	0.62		0.24		liquid	154		32	
Thorium 230	sludge	0.2		0.12	J,p	liquid	28		6.9	
Thorium 232	sludge	0.49		0.21		liquid	144		30	
Uranium 234	sludge	19.1		3.6		liquid	18200		4300	J,w
Uranium 235	sludge	0.97		0.22		liquid	910		230	J,w
Uranium 238	sludge	18.6		3.5		liquid	18600		4400	J,w

Notes:
Isotopic thorium analyzed by Method 3004/RP-725
Isotopic uranium analyzed by Method 3050/RP-725
Samples collected on 3/3/04
Results reported in pCi/g (sludge) and pCi/l (liquid)
Level II = Preliminary data validation
Qualifier:
J = Estimated Result. Result were flagged due to QC failure.
Reason Code:
p = Preparation blank contamination
w = Tracer recovery failure

FIGURES

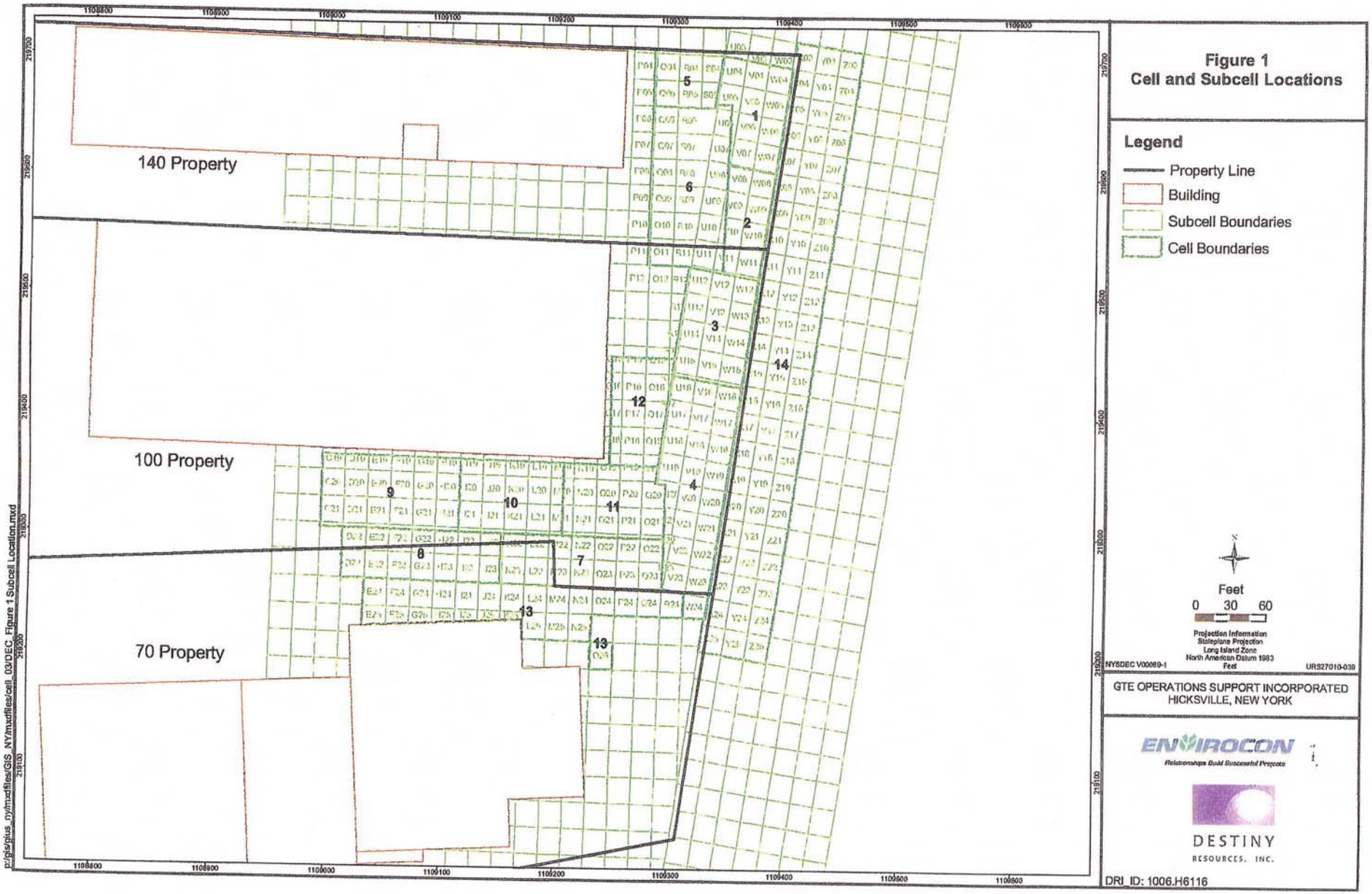

Figure 1
Cell and Subcell Locations

Legend

- Property Line
- Building
- Subcell Boundaries
- Cell Boundaries

N

Feet
0 30 60

Projection Information
Stateplane Projection
Long Island Zone
North American Datum 1983
Feet

NYSDEC V00089-1 URS27010-039

GTE OPERATIONS SUPPORT INCORPORATED
HICKSVILLE, NEW YORK

ENVIROCON
Relationships Build Successful Projects

DESTINY
RESOURCES, INC.

DRI ID: 1006.H6116

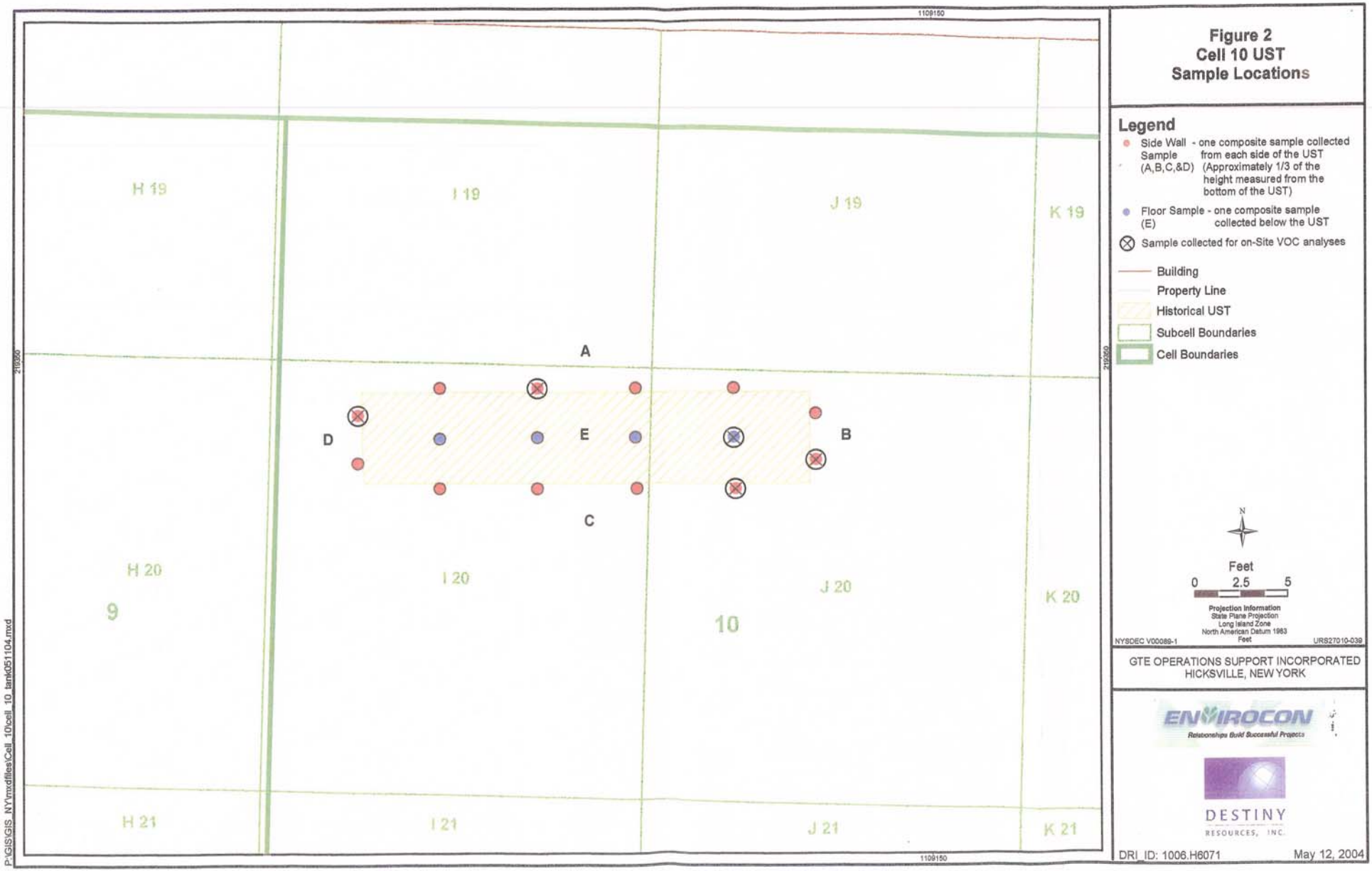

Figure 2
Cell 10 UST
Sample Locations

Legend

- Side Wall Sample (A,B,C,&D) - one composite sample collected from each side of the UST (Approximately 1/3 of the height measured from the bottom of the UST)
- Floor Sample (E) - one composite sample collected below the UST
- Sample collected for on-Site VOC analyses
- Building
- Property Line
- Historical UST
- Subcell Boundaries
- Cell Boundaries

N

Feet

0 2.5 5

Projection Information
State Plane Projection
Long Island Zone
North American Datum 1983
Feet

NYSDEC V00089-1 URS27010-039

GTE OPERATIONS SUPPORT INCORPORATED
HICKSVILLE, NEW YORK

ENVIROCON
Relationships Build Successful Projects

DESTINY
RESOURCES, INC.

DRI ID: 1006.H6071 May 12, 2004

APPENDIX A

URS

PHOTOGRAPHIC LOG

Client Name:	Site Location:	
GTE Operations Support Incorporated	Former Sylvania Electric Products Incorporated Facility, Hicksville, New York	NYSDEC# V00089-1 URS # 27010-039

Photo No.	Date:
1	3/1/04

Direction Photo Taken:

Looking West.

Description:

Cell 10 UST.

Photo No.	Date:
2	3/2/04

Direction Photo Taken:

Looking Northeast.

Description:

UST being opened by the excavator.

URS

PHOTOGRAPHIC LOG

Client Name:	Site Location:	
GTE Operations Support Incorporated	Former Sylvania Electric Products Incorporated Facility, Hicksville, New York	NYSDEC# V00089-1 URS # 27010-039

Photo No.	Date:
3	3/9/04

Direction Photo Taken:

Looking East.

Description:

Ventilation placed over the UST.

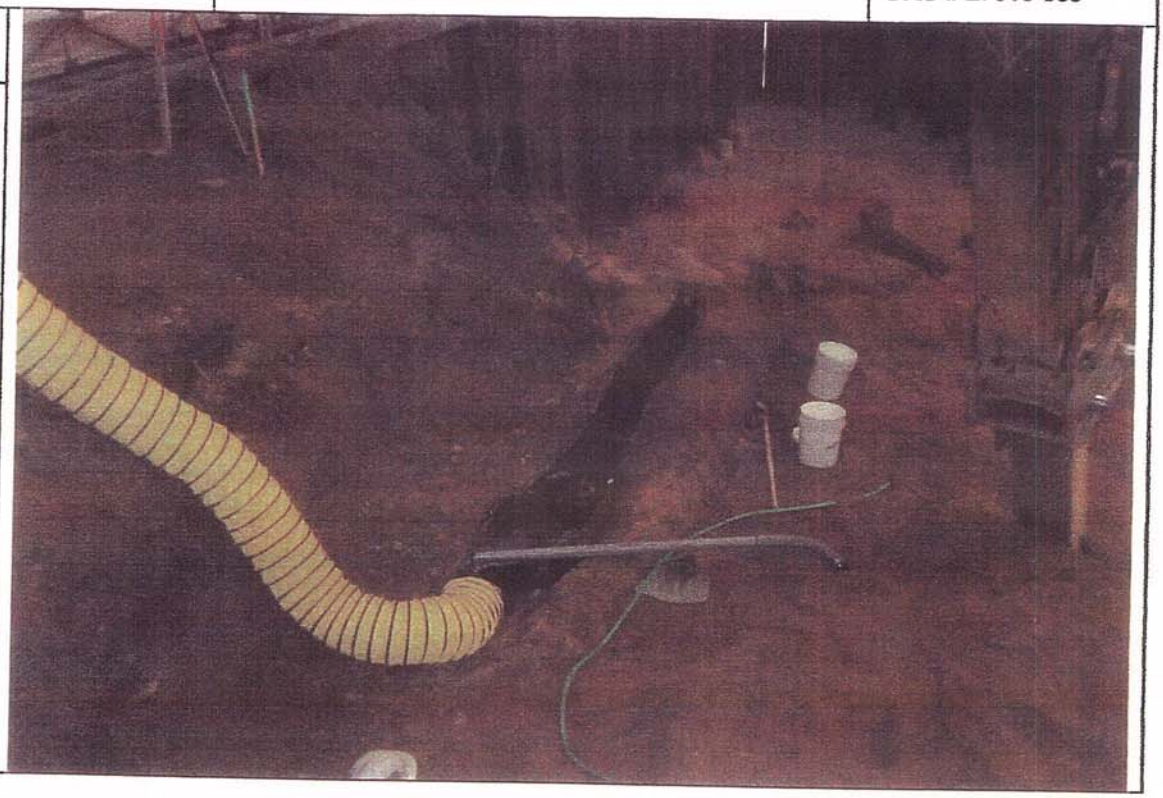

Photo No.	Date:
4	3/9/04

Direction Photo Taken:

Looking North.

Description:

Removing liquid from the UST.

URS

PHOTOGRAPHIC LOG

Client Name:	Site Location:	
GTE Operations Support Incorporated	Former Sylvania Electric Products Incorporated Facility, Hicksville, New York	NYSDEC# V00089-1 URS # 27010-039

Photo No.	Date:
5	3/9/04

Direction Photo Taken:

Looking North.

Description:

Collecting a sample from the UST.



Photo No.	Date:
6	3/10/04

Direction Photo Taken:

Looking North.

Description:

UST opened, cleaned, and removed from original location in preparation for collection of UST bed samples.

APPENDIX B

Subsurface Anomaly Investigation Form — Anomaly #: 15011

Date: 3-1-04 Time: 0800

Cell # 10 Subcell# J20/I20

Anomaly Type/Material TANK - METAL

Anomaly Depth (ft) 4.0'

Sample Location (Inside, under etc) INSIDE, UNDER, AROUND @ 2/3 EXPOSED DEPTH

Size/Diameter (in.) 5'3" (63")

Contains material? (circle) (yes) no

Type of material (color, consistency, etc.) 6" OF BROWN LIQUID, 8" OF BROWN/WHITE SLUDGE

Dimensions (feet) 23' length

Integrity INTACT - 7.5" DIAMETER HOLE AT WEST END

Photographed? (yes) no
(# of pictures) 18 3-1, 3-2, 3-4, 3-10

FIELD SKETCH (Anomaly Location):

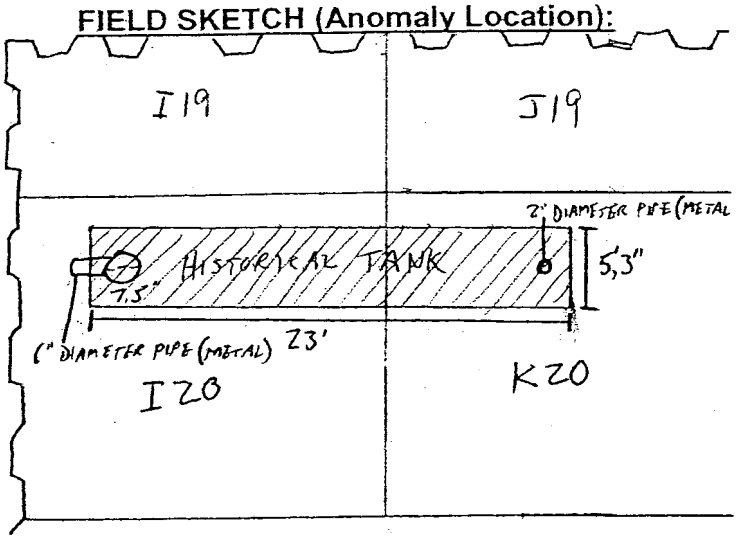

Connections? pipes, tank, elbows, tees, 90, Ys, valves, other (describe):

2" DIAMETER PIPE LOCATED AT EAST END OF TANK REMOVED DURING EXCAVATION

CHEM Comments: LIQUID AND SLUDGE SAMPLES COLLECTED FROM TANK. A SAMPLE WAS COLLECTED FOR pH ONLY. PID READING IN BREATHING ZONE 0.0 PPM, IN TANK 12.2 PPM.

Sample Collected (yes) no (CONTENT, FILL(COMPOSITE)) Field Screening (ppm): 12.2 PID Serial # 110-004546

Signatures: [signature] **Initials:** [initials] **Date:** 3-18-04

RAD INFOs:

Instrument:	2360	2350	2221	3030	Micro R
Serial number:	N/A	192617	N/A	191247	N/A
Probe serial number:	N/A	200576	N/A	N/A	N/A
Background:	N/A	123627	N/A	10/25	N/A

Survey results: (highest reading)

Loose surface(DPM/100cm2) α <MDA β <MDA Loose surface (LAW) α N/A β N/A

Direct reading N/A α N/A β Gamma (ncpm) 16330 MicroR N/A

Swipe Taken (yes) no

Sample Collected (yes) no * if yes, sent to gamma spec Data Sheet Attached yes no

Additional Radiological Information (Survey) yes (no)

Signatures: Wade Hipson **Initials:** TWH **Date:** 3-18-04

RAD Comments: LIQUID AND SLUDGE SAMPLES COLLECTED FOR RAD. COMPOSITE SAMPLES COLLECTED AT N, S, E, W WALLS OF TANK @ 2/3 EXPOSED DEPTH. SAMPLES COLLECTED 3-3-04.

BARCODE ID: Stone #: CONTENT SAMPLES-SZ Sample Time 1330-LIQUID, 1345-SLUDG

LIQUID SAMPLES - 2 VOAs, 3 1L POLY, 2 500mL AMBER, 4 4-OZ JARS, SMALL JAR FOR pH

SLUDGE SAMPLES - 1 VOA, 3 500mL POLY, 1 4OZ JAR, SMALL JAR FOR pH.

Sample Depth — 4 oz Jars SEE LEFT

TESTED OFF SITE FOR: (Ni) (TCLP) (VOA) (pH)
IGNITABILITY, REACTIVITY, CORROSIVITY, TOXICITY, TCLP VOCs, TCLP SVOCs, TCLP METALS, TCLP HERB, PEST, TOTAL VOCs

Subsurface Anomaly Investigation Form — Anomaly #: 15011

Date: 3-1-04 Time: 0800

Cell # 10 Subcell# J20/I20

Anomaly Type/Material TANK - METAL

Anomaly Depth (ft) 4.0'

Sample Location (Inside, under etc) INSIDE, UNDER, AROUND @ 2/3 EXPOSED DEPTH

Size/Diameter (in.) 5'3" (63")

Contains material? (circle) (yes) no

Type of material (color, consistency, etc.) 6" OF BROWN LIQUID, 8" OF BROWN/WHITE SLUDGE

Dimensions (feet) 23' length

Integrity INTACT - 7.5" DIAMETER HOLE AT WEST END

Photographed? (yes) no
(# of pictures) 18 3-1, 3-2, 3-4, 3-10

FIELD SKETCH (Anomaly Location):

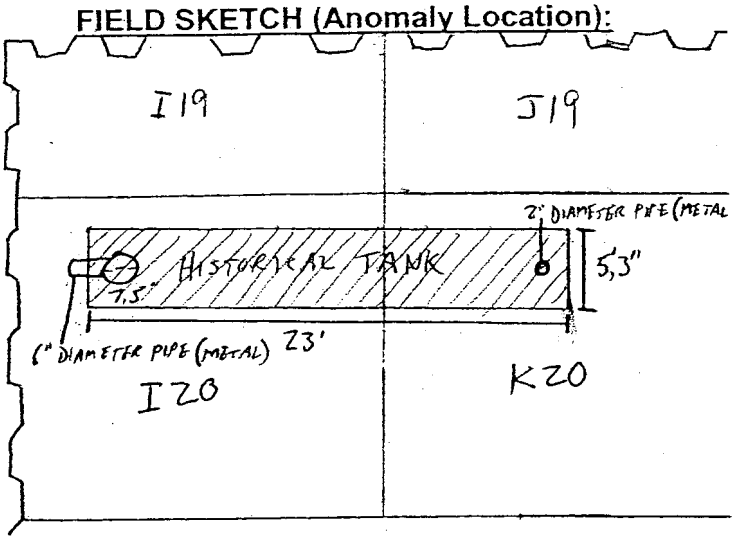

Connections? pipes, tank, elbows, tees, 90, Ys, valves, other (describe):

2" DIAMETER PIPE LOCATED AT EAST END OF TANK REMOVED DURING EXCAVATION

CHEM Comments: LIQUID AND SLUDGE SAMPLES COLLECTED FROM TANK. A SAMPLE WAS COLLECTED FOR pH ONLY. PID READING IN BREATHING ZONE 0.0 PPM, IN TANK 12.2 PPM.

Sample Collected (yes) no (CONTENT, FILL/COMPOSITE) Field Screening (ppm): 12.2 PID Serial # 110-004546

Signatures: [signature] **Initials:** [initials] **Date:** 3-18-04

RAD INFOs:

Instrument:	2360	2350	2221	3030	Micro R
Serial number:	N/A	192617	N/A	191247	N/A
Probe serial number:	N/A	200576	N/A	N/A	N/A
Background:	N/A	123627	N/A	10/25	N/A

Survey results: (highest reading)

Loose surface (DPM/100cm2) α < MDA β < MDA Loose surface (LAW) α N/A β N/A

Direct reading N/A α N/A β Gamma (ncpm) 16330 MicroR N/A

Swipe Taken (yes) no

Sample Collected (yes) no * if yes, sent to gamma spec Data Sheet Attached yes no

Additional Radiological Information (Survey) yes (no)

Signatures: Wade Hipson **Initials:** TWH **Date:** 3-18-04

RAD Comments: LIQUID AND SLUDGE SAMPLES COLLECTED FOR RAD. COMPOSITE SAMPLES COLLECTED AT N, S, E, W WALLS OF TANK @ 2/3 EXPOSED DEPTH. SAMPLES COLLECTED 3-3-04.

BARCODE ID:

Stone #: CONTENT SAMPLES-SZ Sample Time 1330-LIQUID, 1345-SLUDG

LIQUID SAMPLES - 2 VOAs, 3 1L POLY, 2 500mL AMBER, 4 4 OZ JARS, SMALL JAR FOR pH

SLUDGE SAMPLES - 1 VOA, 3 500mL POLY, 1 4 OZ JAR, SMALL JAR FOR pH.

Sample Depth — 4 oz Jars SEE LEFT

TESTED OFF SITE FOR: (Ni) (TCLP) (VOA) (pH)
IGNITABILITY, REACTIVITY, CORROSIVITY, TOXICITY, TCLP VOCs, TCLP SVOCs, TCLP METALS, TCLP HERB, PEST, TOTAL VOCs

UST
~~GEAF~~

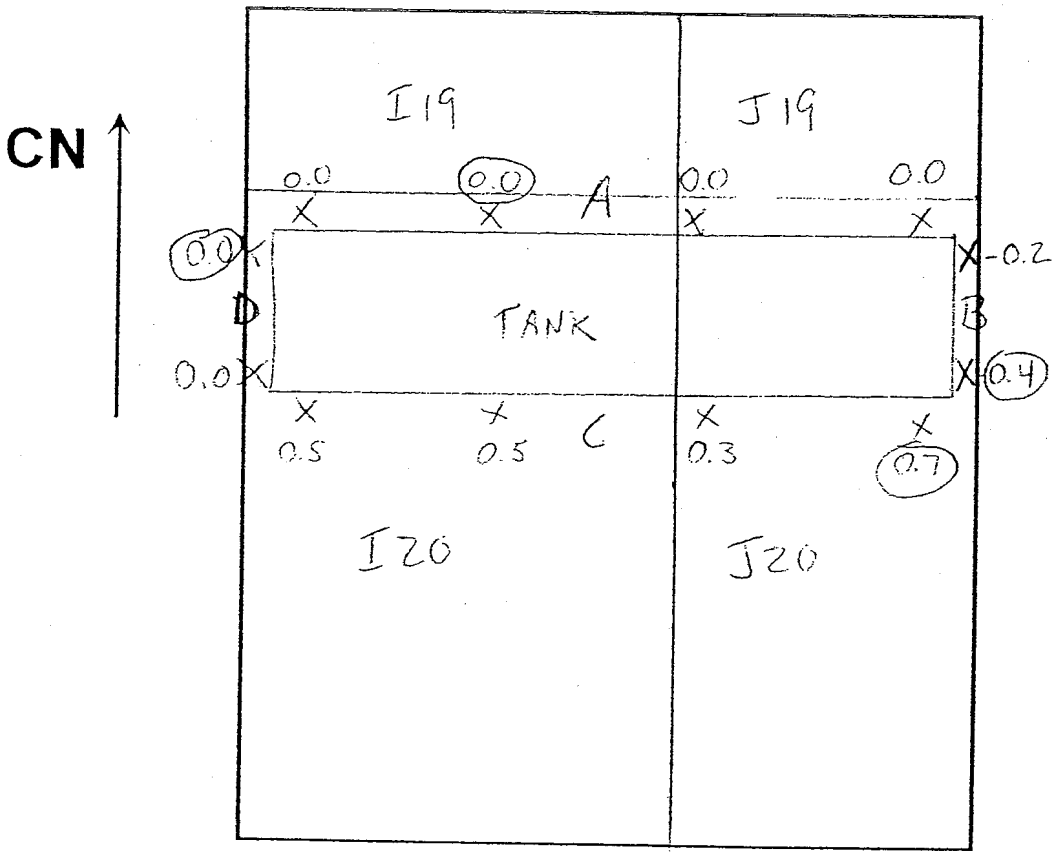

Cell: 10
Subcell: J20, I20

Background: 23627

	3-10-04 A	3-1-04 B	3-9-04 C	3-10-04 D
PID Bkg	1.2	0.0	0.5	2.5
PID	0.6	0.4	0.7	0.0
Time	1000	1135	1530	0830
Stone #	10476	10065	10458	10474
CPM	24040	16330	23775	34885
Depth	8.5	8.5	7.0	8.5

Comments: COMPOSITE SAMPLES COLLECTED AT EACH LOCATION

SAMPLES COLLECTED FROM 3-1-04 TO 3-10-04

Signature [signature]

Date 3-18-04

UST

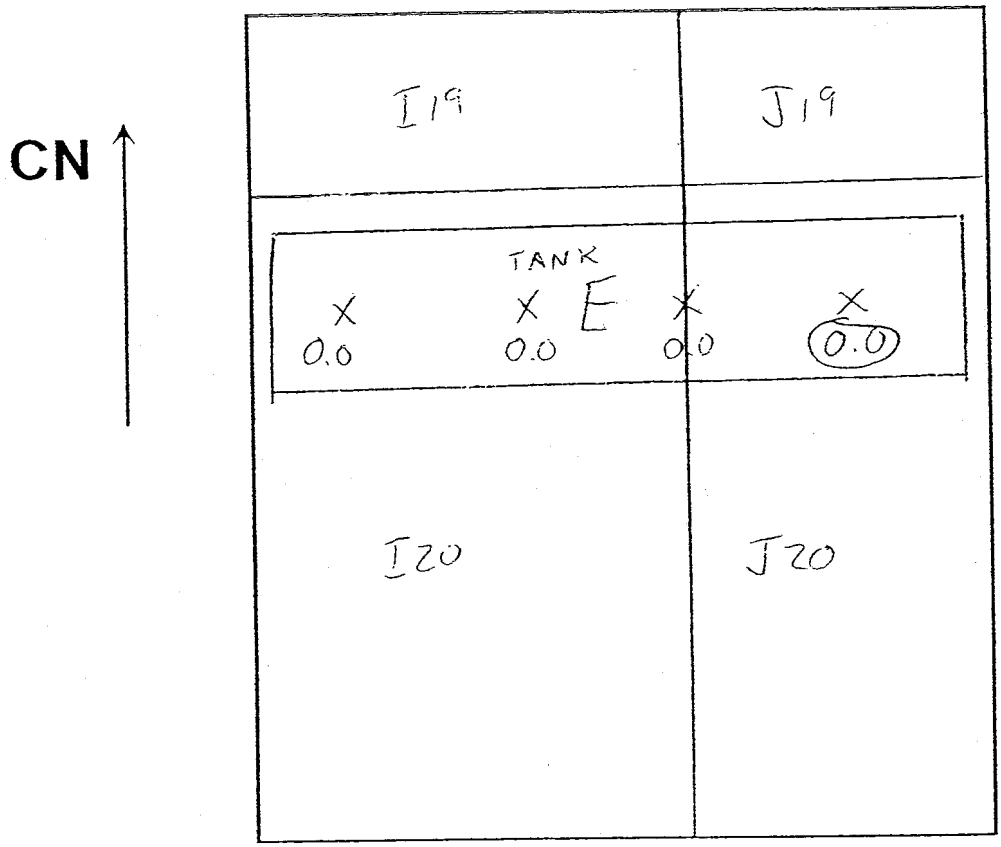

Cell: 10
Subcell: JW, I20

Background: 36395

3-10-04

	A	B	C	D
PID Bkg	1.4			
PID	0.0			
Time	0950			
Stone #	10475			
CPM	22439			
Depth	10.5			

Comments: COMPOSITE SAMPLE COLLECTED

Signature _____

Date 3-18-04

verizon

GTE Operations Support Incorporated
600 Hidden Ridge Drive (HQE03E75)
Irving, Texas 75038
(972) 718-4806

March 18, 2004

Mr. Jerry Riggi
Division of Environmental Remediation
New York State Department of Environmental Conservation
Bureau of Hazardous Waste and Radiation Management
Radiation Section, Eighth Floor
625 Broadway
Albany, NY 12233-7255

Mr. Robert Stewart
Division of Environmental Remediation
New York State Department of Environmental Conservation
SUNY Campus Loop Bldg. 40
Stony Brook, New York 11790-2356

Re: **Voluntary Cleanup Agreement**
For: Former Sylvania Electric Products Incorporated Facility
By: GTE Operations Support Incorporated
Site #: V-00089-1 Index #: W1-0903-01-12

Cell 11: Analytical Results of the Tube

Dear Mr. Riggi:

As you recall, on November 7, 2003, during excavation in Enclosure II, Cell 11, a silver metal tube was uncovered in subcell N21 (Appendix A). On November 17, 2003, the silver metal tube and contents were shipped to BWX Technologies (BWXT) Services Inc. – Nuclear Environmental Laboratory Services (NELS), 2016 Mt. Athos Road, Lynchburg, Virginia 24504-5447, for analysis. The NELS is certified by the New York State Department of Health – Environmental Laboratory Approval Program (ELAP ID 11532) and the State of Utah Department of Health (Certificate ID BWNU). The tube was conservatively manifested and shipped under Department of Transportation (DOT) classification of Uranium Metal – Pyrophoric. Prior to shipping, the tube and its contents were transferred from the plastic wrap and container and repackaged in a metal container with positive closure. The container was filled with sand and the container atmosphere was made inert with argon gas. The shipment was received by BWXT on November 18, 2003.

Appendix B is the chain of custody and Appendix C is photographs of the tube and its contents while still in Enclosure II, Cell 11 and a photograph taken from BWXT.

At BWXT, uranium isotopic analysis was performed on the tube contents to assess if the material was enriched in Uranium-235 (U-235). The analytical results (Appendix D) indicate U-235 content was slightly below the content existing in natural uranium, indicating that the uranium was present in depleted form. As depleted uranium (DU), the material can be handled under the Site's existing New York State Department of Labor Radioactive Materials License Number 3095-4330.

To evaluate pyrophoricity, the chemical composition of the tube contents was analyzed using X-ray diffraction (XRD). The analyst separated the material into two, generally discrete samples. One represented the dark material, the other the yellow material. The analytical results (Appendix E) indicate that both the dark and yellow materials are oxides of uranium. The dark material is a uranium dioxide (UO_2) and the yellow material is uranium trioxide (UO_3), possibly with some hydration phases such as $UO_3 \cdot H_2O$. Neither of these oxides is pyrophoric.

The tube contents were also examined using Inductively-Coupled Plasma (ICP) Spectroscopy to assess metal constituents. The results (Appendix F) correlate with the XRD results. The primary constituent is uranium. Molybdenum is also present. Other metals, such as aluminum, iron, etc., are present at less than the laboratory reporting limits. The laboratory reporting limits for a majority of the metals are near or below approximately 0.01%.

The silver metal tube itself underwent ICP metals analysis to assess its chemical composition. The tube consists primarily of iron, chromium, and nickel with small amounts of cobalt and manganese (Appendix G). This analysis indicated the tube material is a stainless steel-type alloy.

If you have any questions, please feel free to contact me.

Sincerely,

Jean Agostinelli
Vice President and Controller

Attachments:

Appendix A – Cell and Subcell Locations
Appendix B – Chain of Custody
Appendix C – Photographs
Appendix D – Uranium Isotopic Results of Tube Contents
Appendix E – XRD of Tube Contents
Appendix F – ICP of Tube Contents
Appendix G – ICP of the Tube

APPENDIX A

SYLS0020885

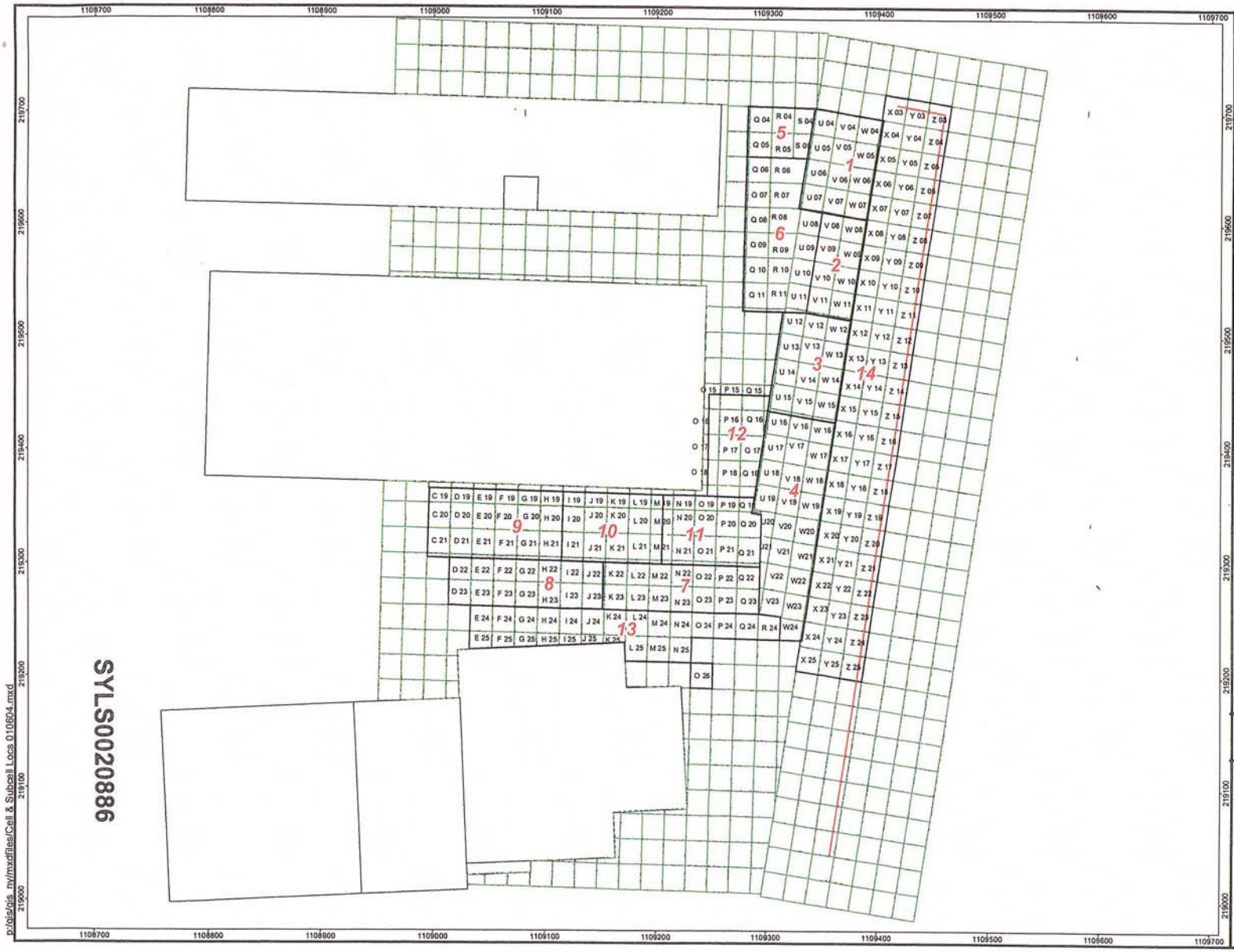

p:/gis/gis_nv/mxdfiles/Cell & Subcell Locs 010604.mxd

Cell and Subcell Locations

Legend

- Building
- Temporary Fence Line
- Subcell Boundaries
- Cell Boundaries

Note: Data are not validated.

N

Feet

0 30 60

Projection Information
Stateplane Projection
Long Island Zone
North American Datum 1983
Feet

NYSDEC V00089-1 URS27010-039

GTE OPERATIONS SUPPORT INCORPORATED
HICKSVILLE, NEW YORK

ENVIROCON
Relationships Build Successful Projects

DESTINY RESOURCES, INC.

DRI ID: 1006.H5555 January 6, 2004

APPENDIX B

[redacted]

Chain of Custody Record

BWX Technologies, Inc.

SEVERN TRENT STL SN

~~Severn Trent Laboratories, Inc.~~ SN

STL-4124 (0901)

Client: GTE OSI / URS	Project Manager: C. Scholl / P. Cox	Date: 11-18-03	Chain of Custody Number: 113697
Address: 1701 Golf Rd., Suite 1000	Telephone Number (Area Code)/Fax Number: 847-228-0707 / 847-228-1115	Lab Number:	Page 1 of
City: Rolling Meadows; State: IL; Zip Code: 60008	Site Contact: Lester G. / Shane B.; Lab Contact: Kenneth L.		
Project Name and Location (State): GTE OSI Hicksville, NY	Carrier/Waybill Number:		
Contract/Purchase Order/Quote No.: GTE HQE 03060			

Matrix / Containers & Preservatives / Analysis (Attach list if more space is needed)

Sample I.D. No. and Description (Containers for each sample may be combined on one line)	Date	Time	Air	Aqueous	Sed.	Soil	Metal Anomaly	Unpres.	H2SO4	HNO3	HCl	NaOH	ZnAc/NaOH	Air Purge	Std. Metals by ICP	Total Uranium by ICP	Isotopic Uranium	Chemical Form by SEM	Total Molybdenum by ICP	Special Instructions/ Conditions of Receipt
07025-C-WS-A-11N21-08.0-S2	11-7-03	1145					X							X	X	X		X	X	
07025-R-WS-A-11N21-08.0-S2	↓	1145					X							X			X			

*Possible Hazard Identification: Radioactive Pyrophoric Uranium

☐ Non-Hazard ☐ Flammable ☐ Skin Irritant ☐ Poison B ☐ Unknown

Sample Disposal: ☐ Return To Client ☐ Disposal By Lab ☐ Archive For ____ Months (A fee may be assessed if samples are retained longer than 1 month)

Turn Around Time Required: ☒ 24 Hours ☐ 48 Hours ☐ 7 Days ☐ 14 Days ☐ 21 Days ☐ Other ____

QC Requirements (Specify): *or ASAP-Call RSO (Brightwell) @ (970) 481-5302 W. Ve

	Date	Time		Date	Time
1. Relinquished By: Shane Brightwell	11/18/03	1600	1. Received By: Tommy Moch	11/18/03	1600
2. Relinquished By: Tommy Moch	11/18/03	1652	2. Received By: George P. Amato	11/18/03	1652
3. Relinquished By: George P. Amato	11/19/03	10:15 AM	3. Received By: CE Bobbett	10-19-03	1016

Comments: NYSDEC: V-00089-1; URS: 27010-039 / *Based on preliminary Field assessment

DISTRIBUTION: WHITE - Returned to Client with Report; CANARY - Stays with the Sample; PINK - Field Copy

SYLS0020888

APPENDIX C

PHOTOGRAPHIC LOG

Client Name:	Site Location:	NYSDEC# / URS #
GTE Operations Support Incorporated	Former Sylvania Electric Products Facility, Hicksville, NY	NYSDEC# V00089-1 URS # 27010-039

Photo No.	Date:
1	11/7/03

Description:
Side view of tube adjacent to location of discovery in Cell 11, subcell N21.

Photo No.	Date:
2	11/7/03

Description:
Front view of tube adjacent to location of discovery in Cell 11, subcell N21.

PHOTOGRAPHIC LOG

Client Name:	Site Location:	NYSDEC# / URS #
GTE Operations Support Incorporated	Former Sylvania Electric Products Facility, Hicksville, NY	NYSDEC# V00089-1 URS # 27010-039

Photo No.	Date:
3	11/17/03

Description:
BWXT photo of representative sample from tube contents.



APPENDIX D

A N A L Y S I S R E P O R T

BWXT Services, Inc. - NEL Services · 2016 Mt. Athos Rd. · Lynchburg, VA 24504-5447 · (434) 522-5165 · Fax (434) 522-6860

Report Date:	January 6, 2004	**Report #:**	0312004	**NELS Contract #:**	1304-001-31-98
Customer:	GTE Operations Support	**Customer Contact:**	Kelly Epperson	**Customer Authorization #:**	COC 113697
Project Description:	Tube / Tube Deposit Characterization	**Sample Description:**		See Attached COC / Analysis Request	
Sample Receipt Date:	November 20, 2003	**Sample Collection/Reference Date:**		See Attached COC / Analysis Request	
		Total pages in this report:		7 **including** 6 **page(s) of attachments**	

Comments: [1] Sample preparation, for Metals Analysis, by Method SW846 3052

Customer Sample ID	NELS Sample ID	Analysis Method	Analyte	Result	2 Sigma Uncertainty	MDA	Units (*)	Preparation Date	Analysis Date	Comments
027025-R-WS (SOLID DEPOSIT)	0312004-01	Alpha Spec	U-232	3.84E+02	2.44E+02	6.34E+02	pCi/g	12/04/03	12/05/03	
027025-R-WS (SOLID DEPOSIT)	0312004-01	Alpha Spec	U-234	7.71E+04	7.27E+03	4.58E+02	pCi/g	12/04/03	12/05/03	
027025-R-WS (SOLID DEPOSIT)	0312004-01	Alpha Spec	U-235	8.27E+03	1.29E+03	3.76E+02	pCi/g	12/04/03	12/05/03	
027025-R-WS (SOLID DEPOSIT)	0312004-01	Alpha Spec	U-236	2.65E+03	6.70E+02	3.76E+02	pCi/g	12/04/03	12/05/03	
027025-R-WS (SOLID DEPOSIT)	0312004-01	Alpha Spec	U-238	2.65E+05	2.31E+04	3.76E+02	pCi/g	12/04/03	12/05/03	
027025-R-WS (SOLID DEPOSIT)	0312004-01	SW846 6010B	ICP Metals	See Metals Analysis Data Sheet (Attached)				11/25/03	11/26/03	[1]
027025-R-WS (TUBE MATERIAL)	0312004-02A	SW846 6010B	ICP Metals	See Metals Analysis Data Sheet (Attached)				12/09/03	12/10/03	[1]
027025-R-WS (BLACK DEPOSIT)	0312004-01A	XRD	Structure	See X-Ray Diffraction Scan (Attached)				12/03/03	12/03/03	
027025-R-WS (YELLOW DEPOSIT)	0312004-01B	XRD	Structure	See X-Ray Diffraction Scan (Attached)				12/03/03	12/03/03	
027025-R-WS (TUBE MATERIAL)	0312004-02A	XRD	Structure	See X-Ray Diffraction Scan (Attached)				12/08/03	12/08/03	

Data Released By: *Signature on File* **Date:** *01/06/04*

Name /Title: James L. Clark / Project Manager

Unless noted as a comment, this report meets all requirements of NELAC

(*) All results are reported "as received" unless otherwise specified: (d) = dry weight, (w)=wet weight

SYLS0020893

APPENDIX E

SYLS0020894

BWXT Services, Inc. - NEL Services · 2016 Mt. Athos Rd. · Lynchburg, VA 24504-5447 · (434) 522-5165 · Fax (434) 522-6860

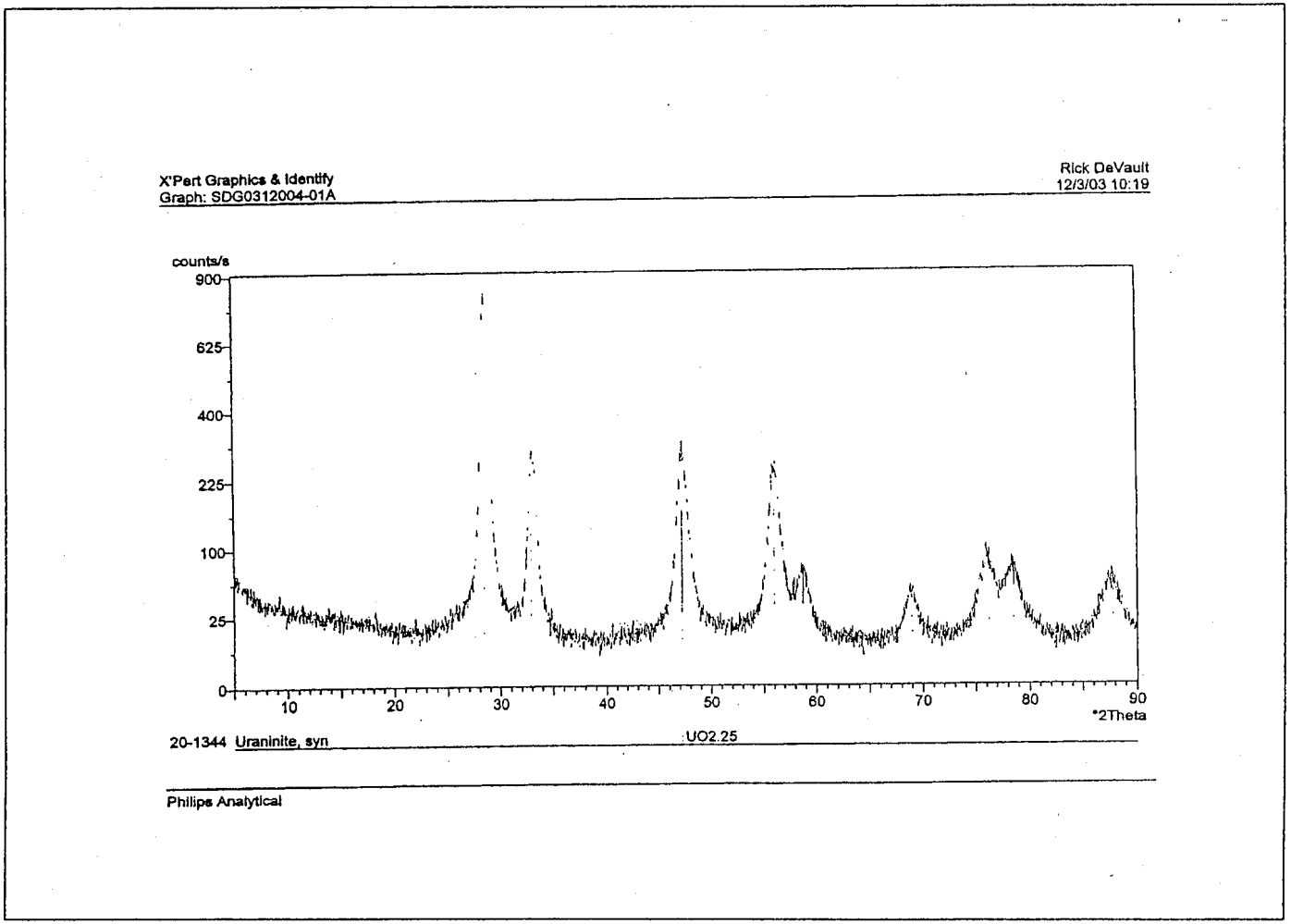

(*) All results are reported "as received" unless otherwise specified: (d) = dry weight, (w)=wet weight

SYLS0020895

BWXT Services, Inc. - NEL Services • 2016 Mt. Athos Rd. • Lynchburg, VA 24504-5447 • (434) 522-5165 • Fax (434) 522-6860

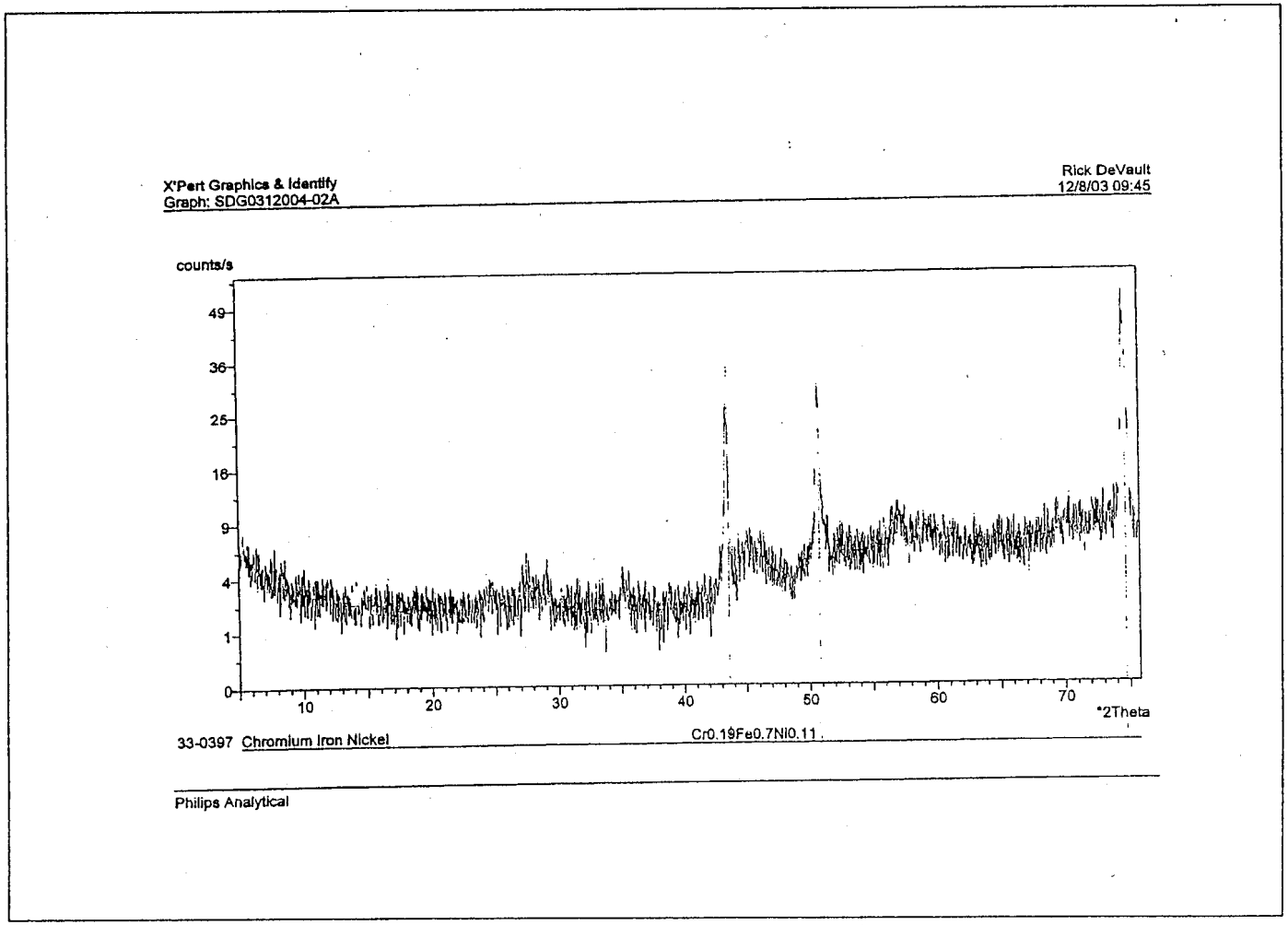

(*) All results are reported "as received" unless otherwise specified: (d) = dry weight, (w)=wet weight

SYLS0020896

APPENDIX F

APPENDIX G

BWXT Services, Inc. - NEL Services • 2016 Mt. Athos Rd. • Lynchburg, VA 24504-5447 • (434) 522-5165 • Fax (434) 522-6860

METALS ANALYSIS DATA SHEET

Lab Name: BWXS-NELS Lab Code: BWLVA Contract: TBD

SOW #: COC 113697 LTI#: NA SDG#: 0312004

Field ID #: Tube Deposit Matrix: Solid Lab ID#: 0312004-01

% Solids: 100.0 Date Received: 11/20/03

Concentration Units: mg/kg (as received)

CAS NO.	ANALYTE	CONCENTRATION	C	Q	M
7429-90-5	Aluminum	2,240	U		P
7440-36-0	Antimony	25.0	U	N	P
7440-38-2	Arsenic	167	U	N	P
7440-39-3	Barium	5.56	U		P
7440-41-7	Beryllium	9.63	U		P
7440-43-9	Cadmium	1.38	U		P
7440-70-2	Calcium	714	U		P
7440-47-3	Chromium	2.85	U	N	P
7440-48-4	Cobalt	2.26	U		P
7440-50-8	Copper	62.6	U	N	P
7439-89-6	Iron	3,650	U		P
7439-92-1	Lead	24.6	U	N	P
7439-95-4	Magnesium	846	U		P
7439-96-5	Manganese	3.62	U		P
7440-02-0	Nickel	6.09	U		P
7440-09-7	Potassium	635	U	N	P
7782-49-2	Selenium	169	U		P
7440-22-4	Silver	6.73	U	N	P
7440-23-5	Sodium	308	U		P
7440-28-0	Thallium	42.5	U	N	P
7440-62-2	Vanadium	3.24	U	N	P
7440-66-6	Zinc	55.1	U		P
7440-61-1	Uranium	672,000			P
7439-98-7	Molybdenum	24,300			P

Comments: Method: P = Inductively Coupled Plasma (ICP) Spectrophotometry

Qualifiers:

U: Analyte not detected. The Detection Limit is stated.

N: Spike Sample Recovery exceeded Acceptance Range.

FORM #1

(1) All results are reported "as received" unless otherwise specified: (d) = dry weight, (w)=wet weight

BWXT Services, Inc. - NEL Services · 2016 Mt. Athos Rd. · Lynchburg, VA 24504-5447 · (434) 522-5165 · Fax (434) 522-6860

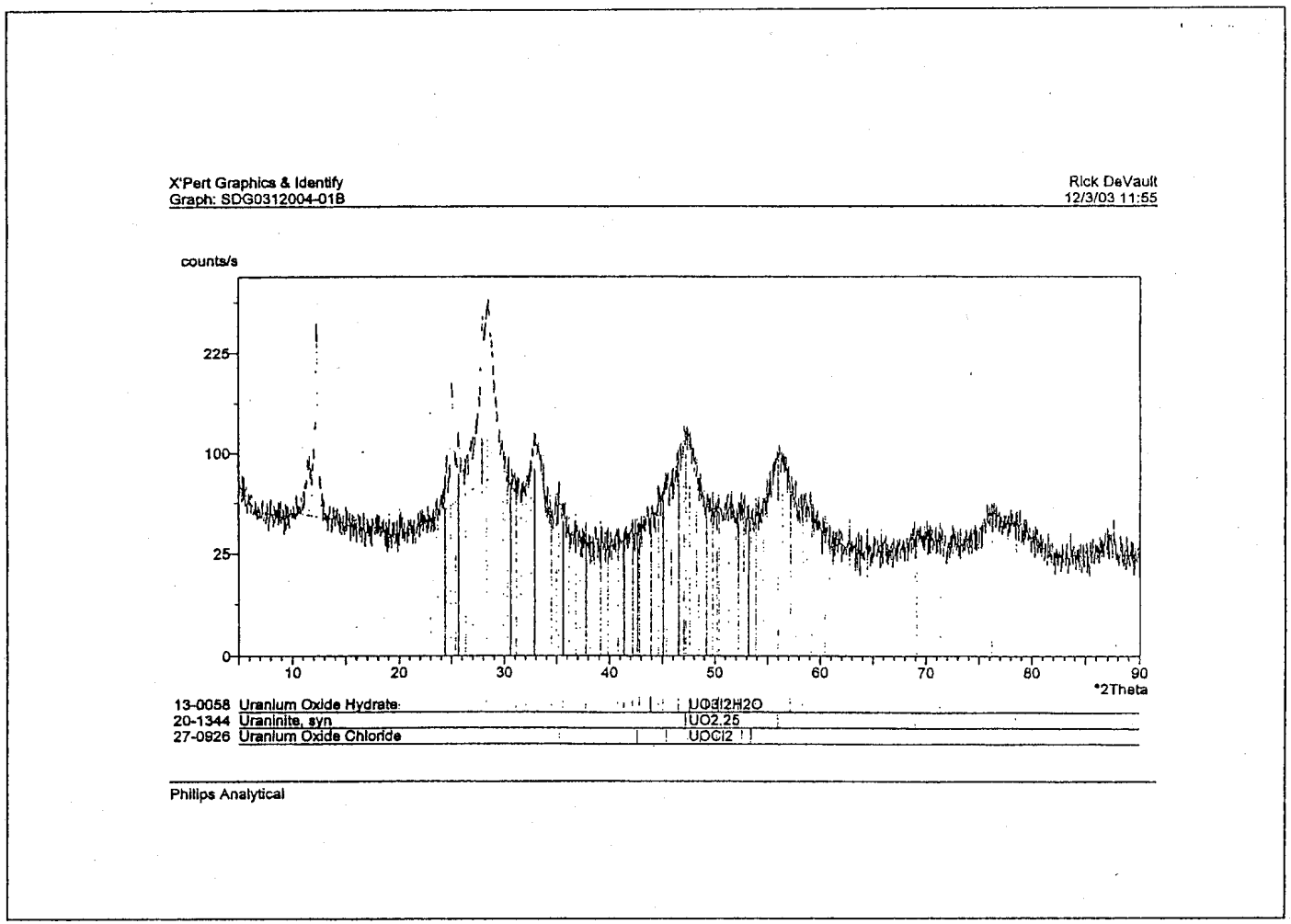

SYLS0020900

(1) All results are reported "as received" unless otherwise specified: (d) = dry weight, (w)=wet weight

BWXT Services, Inc. - NEL Services • 2016 Mt. Athos Rd. • Lynchburg, VA 24504-5447 • (434) 522-5165 • Fax (434) 522-6860

A N A L Y S I S R E P O R T

METALS ANALYSIS DATA SHEET

Lab Name: BWXS-NELS Lab Code: BWLVA Contract: TBD

SOW #: COC 113697 LTI#: NA SDG#: 0312004

Field ID #: Tube Metal Matrix: Solid Lab ID#: 0312004-02

% Solids: 100.0 Date Received: 11/20/03

Concentration Units: mg/kg (as received)

CAS NO.	ANALYTE	CONCENTRATION	C	Q	M
7429-90-5	Aluminum	855	B		P
7440-36-0	Antimony	285	U		P
7440-38-2	Arsenic	688	B		P
7440-39-3	Barium	16.9	B		P
7440-41-7	Beryllium	1.69	U		P
7440-43-9	Cadmium	15.7	U		P
7440-70-2	Calcium	548	U		P
7440-47-3	Chromium	188,000			P
7440-48-4	Cobalt	1,800			P
7440-50-8	Copper	3,360			P
7439-89-6	Iron	705,000			P
7439-92-1	Lead	344	B		P
7439-95-4	Magnesium	228	U		P
7439-96-5	Manganese	16,800			P
7440-02-0	Nickel	97,800			P
7440-09-7	Potassium	1,350	U		P
7782-49-2	Selenium	283	U		P
7440-22-4	Silver	55.1	U		P
7440-23-5	Sodium	755	B		P
7440-28-0	Thallium	543	B		P
7440-62-2	Vanadium	336	B		P
7440-66-6	Zinc	68.5	B		P
7439-98-7	Molybdenum	2,420	B		P

Comments: Method: P = Inductively Coupled Plasma (ICP) Spectrophotometry

Qualifiers:

U: Analyte not detected. The Detection Limit is stated.

B: Analyte detected, but at a concentration < 10X the Detection Limit.

FORM #1

(*) All results are reported "as received" unless otherwise specified: (d) = dry weight, (w)=wet weight

Report Number 0312004

GTE Operations Support Incorporated

Basking Ridge, New Jersey

Former Sylvania Electric Products Incorporated Facility Hicksville, NY Voluntary Cleanup Program Site No. V00089-1

Data Report P118, MWP110-355, MWP110-440, MWP114-170, and MWP114-290

April 2008

Report Prepared By:

Malcolm Pirnie, Inc.

17-17 Route 208 North
Fair Lawn, New Jersey 07410
201.797.7400

4563001

MALCOLM PIRNIE

LEGEND

- PROFILE LOCATION - DATA INCLUDED IN THE MALCOLM PIRNIE DATA REPORT DATED JANUARY 2008.
- PROFILE LOCATION
- MONITORING WELL LOCATION

NOTES

1. AERIAL IMAGE FROM NYS GIS CLEARINGHOUSE HIGH RESOLUTION DIGITAL ORTHOIMAGERY (6-INCH RESOLUTION - 2004).

SCALE IN FEET

0 250 500 1000

MALCOLM PIRNIE

GTE OPERATIONS SUPPORT, INC.
HICKSVILLE, NY
FORMER SYLVANIA ELECTRIC PRODUCTS FACILITY

PROFILE AND MONITORING WELL LOCATIONS COMPLTED IN 2007

APRIL 2008
FIGURE 1

STONE ENVIRONMENTAL INC

Mobile Laboratory Results Sheet

Client: GTEOSI
Location: Hicksville, NY
Date Sampled: 10/16/2007-11/16/2007
Date Analyzed: 10/16/2007-11/16/2007

Matrix: Water

HOLE ID = P-118

VOC DATA, ug/L

Depth	Vinyl Chloride Value	Q	DF	t-Dichloroethene Value	Q	DF	c-Dichloroethene Value	Q	DF	Trichloroethene Value	Q	DF	Tetrachloroethene Value	Q	DF	% SS
75.00	1	U	1	1	U	1	1	U	1	1	U	1	1	U	1	100
85.00	1	U	1	1	U	1	1	U	1	1	U	1	1	U	1	123
98.00	1	U	1	1	U	1	1	U	1	1	U	1	1	U	1	122
105.00	1	U	1	1	U	1	1	U	1	1	U	1	1	U	1	116
114.85	1	U	1	1	U	1	1	U	1	1	U	1	1	U	1	125
125.00	1	U	1	1	U	1	1	U	1	1	U	1	1	U	1	129
135.00	1	U	1	1	U	1	1	U	1	1	U	1	1	U	1	113
157.85	1	U	1	1	U	1	1	U	1	1	U	1	1	U	1	115
165.00	1	U	1	1	U	1	1	U	1	1	U	1	1	U	1	111
175.00	1	U	1	1	U	1	2		1	42		1	1		1	108
185.00	1	U	1	1	U	1	1	U	1	1	U	1	1	U	1	111
195.00	1	U	1	1	U	1	1	U	1	1	U	1	1	U	1	115
204.15	1	U	1	1	U	1	1	U	1	1	U	1	1	U	1	121
215.00	1	U	1	1	U	1	1	U	1	1	U	1	1	U	1	115
223.80	1	U	1	1	U	1	1	U	1	1	U	1	1	U	1	105
233.38	1	U	1	1	U	1	1	U	1	1	U	1	1	U	1	113
241.50	1	U	1	1	U	1	1	U	1	1	U	1	1	U	1	115
252.15	1	U	1	1	U	1	1	U	1	1	U	1	1	U	1	108
259.60	1	U	1	1	U	1	1	U	1	1	U	1	1	U	1	120
286.50	1	U	1	1	U	1	1	U	1	1	U	1	7		1	113
294.35	1	U	1	1	U	1	1	U	1	4		1	2		1	111
322.45	1	U	1	1	U	1	1	U	1	1	U	1	1		1	112
331.10	1	U	1	1	U	1	1	U	1	1	U	1	1	U	1	114
340.00	1	U	1	1	U	1	1	U	1	1	U	1	1		1	118
350.00	1	U	1	1	U	1	1	U	1	1	U	1	1		1	109
361.55	1	U	1	1	U	1	1		1	1	U	1	5		1	109
370.00	1	U	1	1	U	1	1	U	1	3		1	4		1	102
380.00	1	U	1	1	U	1	1	U	1	2		1	1		1	110
389.85	1	U	1	1	U	1	1	U	1	21		1	4		1	116
401.50	1	U	1	1	U	1	1	U	1	22		1	4		1	101
409.55	1	U	1	1	U	1	1	U	1	36		1	7		1	107
418.70	1	U	1	1	U	1	1	U	1	49		1	13		1	105
426.40	1	U	1	1	U	1	2		1	150		1	59		1	106
441.70	1	U	1	1	U	1	1		1	120		1	48		1	110
450.00	1	U	1	1	U	1	10		1	620		24	130		1	104
458.70	1	U	1	1	U	1	1		1	180		1	99		1	104
491.60	1	U	1	1	U	1	1	U	1	160		1	120		1	105
501.00	1	U	1	1	U	1	1		1	220		1	170		1	111
511.50	1	U	1	1	U	1	1		1	220		1	280		1	112
519.10	1	U	1	1	U	1	3		1	370		1	310		1	113
531.50	1	U	1	1	U	1	2		1	230		1	280		1	109
537.40	1	U	1	1	U	1	1	U	1	57		1	64		1	112
550.10	1	U	1	1	U	1	1	U	1	100		10	140		10	112
570.85	1	U	1	1	U	1	1	U	1	92		1	110		1	110
580.70	1	U	1	1	U	1	1	U	1	29		1	41		1	125

INORGANIC DATA, mg/L

Fe^{+2}	Fe, Total	Ammonia	Chloride	Chlorine, Total
0.26	0.56	0.15	56	0.08
0.21	0.61	0.17	44	ND
0.34	0.52	0.15	50	0.04
0.39	0.55	0.11	58	0.06
0.14	0.20	0.04	43	0.02
0.17	0.23	0.08	36	0.08
0.24	0.43	0.06	60	0.08
0.09	0.18	0.05	46	ND
0.21	0.58	0.15	42	0.13
0.17	0.36	0.07	31	ND
0.11	0.16	0.06	28	ND
0.45	0.54	0.11	29	ND
1.15	9.40	1.20	33	0.57
0.18	0.67	0.26	40	0.60
0.33	0.43	0.09	52	0.04
0.36	0.38	0.12	57	0.04
0.15	0.33	0.11	64	0.04
0.51	0.76	0.23	60	0.15
0.74	0.78	0.08	52	ND
0.15	0.22	0.07	39	0.05
2.00	2.07	0.14	32	ND
0.83	1.98	0.37	37	0.04
0.25	0.29	0.04	38	ND
0.35	0.35	0.02	45	ND
0.54	0.58	0.04	33	ND
0.14	0.16	0.09	45	ND
0.29	0.32	0.13	55	ND
0.23	0.25	0.15	50	ND
0.16	0.16	0.12	56	0.07
0.66	0.39	0.18	41	0.12
0.33	0.54	0.21	33	0.14
0.59	0.93	0.58	25	0.12
0.78	0.81	0.08	29	ND
ND	0.04	0.04	34	ND
0.20	0.23	2.00	80	ND
0.61	0.61	0.12	69	0.11
0.12	0.18	0.08	43	0.02
0.42	0.48	0.13	62	ND
0.04	0.05	0.04	49	ND
0.32	0.37	0.09	42	ND
0.06	0.10	0.09	47	0.05
0.09	0.31	0.17	25	ND
0.36	0.54	0.14	23	ND
0.67	2.03	0.21	20	0.15
0.04	0.23	0.07	16	0.15

Freons

Freon 113 Value	Q	DF	Freon 123 Value	Q	DF	Freon 123A Value	Q	DF
1	U	1	1	U	1	1	U	1
1	U	1	1	U	1	1	U	1
1	U	1	1	U	1	1	U	1
1	U	1	1	U	1	1	U	1
1	U	1	1	U	1	1	U	1
1	U	1	1	U	1	1	U	1
1	U	1	1	U	1	1	U	1
1	U	1	1	U	1	1	U	1
1	U	1	1	U	1	1	U	1
1	U	1	1	U	1	1	U	1
1	U	1	1	U	1	1	U	1
1	U	1	1	U	1	1	U	1
1	U	1	1	U	1	1	U	1
1	U	1	1	U	1	1	U	1
1	U	1	1	U	1	1	U	1
1	U	1	1	U	1	1	U	1
1	U	1	1	U	1	1	U	1
1	U	1	1	U	1	1	U	1
1	U	1	1	U	1	1	U	1
1	U	1	1	U	1	1	U	1
1	U	1	1	U	1	1	U	1
1	U	1	1	U	1	1	U	1
1	U	1	1	U	1	1	U	1
1	U	1	1	U	1	1	U	1
1	U	1	1	U	1	1	U	1
1	U	1	1	U	1	1	U	1
1	U	1	1	U	1	1	U	1
1	U	1	1	U	1	1	U	1
1	U	1	1	U	1	1	U	1
1	U	1	1	U	1	1	U	1
1	U	1	1	U	1	1	U	1
1	U	1	1	U	1	1	U	1
3		1	1	U	1	1	U	1
1		1	1	U	1	1	U	1
11		1	1	U	1	1	U	1
1		1	1	U	1	1	U	1
1		1	1	U	1	1	U	1
2		1	1	U	1	1	U	1
1		1	1	U	1	1	U	1
5		1	1	U	1	1	U	1
2		1	1	U	1	1	U	1
1	U	1	1	U	1	1	U	1
1	U	1	1	U	1	1	U	1
1		1	1	U	1	1	U	1
1	U	1	1	U	1	1	U	1

VOC DATA, ug/L

Depth	1,1-Dichloroethene Value	Q	DF	1,1-Dichloroethane Value	Q	DF	1,1,1-Trichloroethane Value	Q	DF	1,1,2-Tetrachloroethan Value	Q	DF	Carbon Tetrachloride Value	Q	DF	Benzene Value	Q	DF	1,2-Dichlorothane Value	Q	DF
75.0	1	U	1	1	U	1	1	U	1	1	U	1	1	U	1	1	U	1	1	U	1
85.0	1	U	1	1	U	1	1	U	1	1	U	1	1	U	1	1	U	1	1	U	1
98.0	1	U	1	1	U	1	1	U	1	1	U	1	1	U	1	1	U	1	1	U	1
105.0	1	U	1	1	U	1	1	U	1	1	U	1	1	U	1	1	U	1	1	U	1
114.9	1	U	1	1	U	1	1		1	1	U	1	1	U	1	1	U	1	1	U	1
125.0	1	U	1	1	U	1	1		1	1	U	1	1	U	1	1	U	1	1	U	1
135.0	1	U	1	1	U	1	1	U	1	1	U	1	1	U	1	1	U	1	1	U	1
157.9	1	U	1	1	U	1	1	U	1	1	U	1	1	U	1	1	U	1	1	U	1
165.0	1	U	1	1	U	1	1	U	1	1	U	1	1	U	1	1	U	1	1	U	1
175.0	1	U	1	2		1	1	U	1	1	U	1	1	U	1	1	U	1	1	U	1
185.0	1	U	1	1	U	1	1	U	1	1	U	1	1	U	1	1	U	1	1	U	1
195.0	1	U	1	1	U	1	1	U	1	1	U	1	1	U	1	1	U	1	1	U	1
204.2	1	U	1	1	U	1	1	U	1	1	U	1	1	U	1	1	U	1	1	U	1
215.0	1	U	1	1	U	1	1	U	1	1	U	1	1	U	1	1	U	1	1	U	1
223.8	1	U	1	1	U	1	1	U	1	1	U	1	1	U	1	1	U	1	1	U	1
233.4	1	U	1	1	U	1	1	U	1	1	U	1	1	U	1	1	U	1	1	U	1
241.5	1	U	1	1	U	1	1	U	1	1	U	1	1	U	1	1	U	1	1	U	1
252.2	1	U	1	1	U	1	1	U	1	1	U	1	1	U	1	1	U	1	1	U	1
259.6	1	U	1	1	U	1	1	U	1	1	U	1	1	U	1	1	U	1	1	U	1
286.5	1	U	1	1		1	1	U	1	1	U	1	1	U	1	1	U	1	1	U	1
294.4	1	U	1	1	U	1	1	U	1	1	U	1	1	U	1	1	U	1	1	U	1
322.5	1	U	1	1	U	1	1	U	1	1	U	1	1	U	1	1	U	1	1	U	1
331.1	1	U	1	1	U	1	1	U	1	1	U	1	1	U	1	1	U	1	1	U	1
340.0	1	U	1	1	U	1	1	U	1	1	U	1	1	U	1	1	U	1	1	U	1
350.0	1	U	1	1	U	1	1	U	1	1	U	1	1	U	1	1	U	1	1	U	1
361.6	1	U	1	1	U	1	1	U	1	1	U	1	1	U	1	1	U	1	1	U	1
370.0	1	U	1	1	U	1	1	U	1	1	U	1	1	U	1	1	U	1	1	U	1
380.0	1	U	1	1	U	1	1	U	1	1	U	1	1	U	1	1	U	1	1	U	1
389.9	1	U	1	1	U	1	1		1	1	U	1	2		1	1	U	1	1	U	1
401.5	3		1	1	U	1	2		1	1	U	1	5		1	1	U	1	1	U	1
409.6	3		1	1	U	1	2		1	1	U	1	5		1	1	U	1	1	U	1
418.7	3		1	1	U	1	3		1	1	U	1	6		1	1	U	1	1	U	1
426.4	26		1	1	U	1	17		1	1	U	1	36		1	1	U	1	1	U	1
441.7	17		1	1	U	1	14		1	1	U	1	27		1	1	U	1	1	U	1
450.0	40		1	1	U	1	27		1	1	U	1	92		24	1	U	1	1	U	1
458.7	33		1	1	U	1	20		1	1	U	1	69		1	1	U	1	1	U	1
491.6	35		1	1	U	1	23		1	1	U	1	38		1	1	U	1	1	U	1
501.0	28		1	1	U	1	22		1	1	U	1	35		1	1	U	1	1	U	1
511.5	42		1	1	U	1	32		1	1	U	1	40		1	1	U	1	1	U	1
519.1	22		1	1	U	1	18		1	1	U	1	32		1	1	U	1	1	U	1
531.5	37		1	1	U	1	24		1	1	U	1	38		1	1	U	1	1	U	1
537.4	9		1	1	U	1	7		1	1	U	1	9		1	1	U	1	1	U	1
550.1	10		1	1	U	1	7		1	1	U	1	11		1	1	U	1	1	U	1
570.9	10		1	1	U	1	7		1	1	U	1	10		1	1	U	1	1	U	1
580.7	4		1	1	U	1	3		1	1	U	1	4		1	1	U	1	1	U	1

Depth	Toluene Value	Q	DF	Chlorobenzene Value	Q	DF	Ethylbenzene Value	Q	DF	m,p-Xylene Value	Q	DF	o-Xylene Value	Q	DF	1,3-Dichlorobenzene Value	Q	DF	1,4-Dichlorobenzene Value	Q	DF	1,2-Dichlorobenzene Value	Q	DF	%SS
75.0	1	U	1	1	U	1	1	U	1	1	U	1	1	U	1	1	U	1	1	U	1	1	U	1	100
85.0	1	U	1	1	U	1	1	U	1	1	U	1	1	U	1	1	U	1	1	U	1	1	U	1	123
98.0	1	U	1	1	U	1	1	U	1	1	U	1	1	U	1	1	U	1	1	U	1	1	U	1	122
105.0	1	U	1	1	U	1	1	U	1	1	U	1	1	U	1	1	U	1	1	U	1	1	U	1	116
114.9	1	U	1	1	U	1	1	U	1	1	U	1	1	U	1	1	U	1	1	U	1	1	U	1	125
125.0	1	U	1	1	U	1	1	U	1	1	U	1	1	U	1	1	U	1	1	U	1	1	U	1	129
135.0	1	U	1	1	U	1	1	U	1	1	U	1	1	U	1	1	U	1	1	U	1	1	U	1	113
157.9	1	U	1	1	U	1	1	U	1	1	U	1	1	U	1	1	U	1	1	U	1	1	U	1	115
165.0	1	U	1	1	U	1	1	U	1	1	U	1	1	U	1	1	U	1	1	U	1	1	U	1	111
175.0	1	U	1	1	U	1	1	U	1	1	U	1	1	U	1	1	U	1	1	U	1	1	U	1	108
185.0	1	U	1	1	U	1	1	U	1	1	U	1	1	U	1	1	U	1	1	U	1	1	U	1	111
195.0	1	U	1	1	U	1	1	U	1	1	U	1	1	U	1	1	U	1	1	U	1	1	U	1	115
204.2	1	U	1	1	U	1	1	U	1	1	U	1	1	U	1	1	U	1	1	U	1	1	U	1	121
215.0	1	U	1	1	U	1	1	U	1	1	U	1	1	U	1	1	U	1	1	U	1	1	U	1	115
223.8	1	U	1	1	U	1	1	U	1	1	U	1	1	U	1	1	U	1	1	U	1	1	U	1	105
233.4	1	U	1	1	U	1	1	U	1	1	U	1	1	U	1	1	U	1	1	U	1	1	U	1	113
241.5	1	U	1	1	U	1	1	U	1	1	U	1	1	U	1	1	U	1	1	U	1	1	U	1	115
252.2	1	U	1	1	U	1	1	U	1	1	U	1	1	U	1	1	U	1	1	U	1	1	U	1	108
259.6	1	U	1	1	U	1	1	U	1	1	U	1	1	U	1	1	U	1	1	U	1	1	U	1	120
286.5	1	U	1	1	U	1	1	U	1	1	U	1	1	U	1	1	U	1	1	U	1	1	U	1	113
294.4	1	U	1	1	U	1	1	U	1	1	U	1	1	U	1	1	U	1	1	U	1	1	U	1	111
322.5	1	U	1	1	U	1	1	U	1	1	U	1	1	U	1	1	U	1	1	U	1	1	U	1	112
331.1	1	U	1	1	U	1	1	U	1	1	U	1	1	U	1	1	U	1	1	U	1	1	U	1	114
340.0	1	U	1	1	U	1	1	U	1	1	U	1	1	U	1	1	U	1	1	U	1	1	U	1	118
350.0	1	U	1	1	U	1	1	U	1	1	U	1	1	U	1	1	U	1	1	U	1	1	U	1	109
361.6	1	U	1	1	U	1	1	U	1	1	U	1	1	U	1	1	U	1	1	U	1	1	U	1	109
370.0	1	U	1	1	U	1	1	U	1	1	U	1	1	U	1	1	U	1	1	U	1	1	U	1	102
380.0	1	U	1	1	U	1	1	U	1	1	U	1	1	U	1	1	U	1	1	U	1	1	U	1	110
389.9	1	U	1	1	U	1	1	U	1	1	U	1	1	U	1	1	U	1	1	U	1	1	U	1	116
401.5	1	U	1	1	U	1	1	U	1	1	U	1	1	U	1	1	U	1	1	U	1	1	U	1	101
409.6	1	U	1	1	U	1	1	U	1	1	U	1	1	U	1	1	U	1	1	U	1	1	U	1	107
418.7	1	U	1	1	U	1	1	U	1	1	U	1	1	U	1	1	U	1	1	U	1	1	U	1	105
426.4	1	U	1	1	U	1	1	U	1	1	U	1	1	U	1	1	U	1	1	U	1	1	U	1	106
441.7	1	U	1	1	U	1	1	U	1	1	U	1	1	U	1	1	U	1	1	U	1	1	U	1	110
450.0	1	U	1	1	U	1	1	U	1	1	U	1	1	U	1	1	U	1	1	U	1	1	U	1	104
458.7	1	U	1	1	U	1	1	U	1	1	U	1	1	U	1	1	U	1	1	U	1	1	U	1	104
491.6	1	U	1	1	U	1	1	U	1	1	U	1	1	U	1	1	U	1	1	U	1	1	U	1	105
501.0	1	U	1	1	U	1	1	U	1	1	U	1	1	U	1	1	U	1	1	U	1	1	U	1	111
511.5	1	U	1	1	U	1	1	U	1	1	U	1	1	U	1	1	U	1	1	U	1	1	U	1	112
519.1	1	U	1	1	U	1	1	U	1	1	U	1	1	U	1	1	U	1	1	U	1	1	U	1	113
531.5	1	U	1	1	U	1	1	U	1	1	U	1	1	U	1	1	U	1	1	U	1	1	U	1	109
537.4	1	U	1	1	U	1	1	U	1	1	U	1	1	U	1	1	U	1	1	U	1	1	U	1	112
550.1	1	U	1	1	U	1	1	U	1	1	U	1	1	U	1	1	U	1	1	U	1	1	U	1	112
570.9	1	U	1	1	U	1	1	U	1	1	U	1	1	U	1	1	U	1	1	U	1	1	U	1	110
580.7	1	U	1	1	U	1	1	U	1	1	U	1	1	U	1	1	U	1	1	U	1	1	U	1	125

Samples with >100 ppb total VOC's cannot be run on a carboxen fiber and will have detection limits of 20 ppb
%SS = Surrogate Recovery
U = Undetected below the specified reporting limit.
J = Estimated value.
ND = Value below detection limit.
NS = Not Sampled

STONE ENVIRONMENTAL INC

Mobile Laboratory Results Sheet

Client:	**GTEOSI**
Location:	**Hicksville, NY**
Date Sampled:	**11/12/2007-11/13/2007**
Date Analyzed:	**11/12/2007-11/13/2007**

Matrix: Water

VOC DATA, ug/L

HOLE ID = MWP	Vinyl Chloride Value	Q	DF	t-Dichloroethene Value	Q	DF	c-Dichloroethene Value	Q	DF	Trichloroethene Value	Q	DF	Tetrachloroethene Value	Q	DF	% SS
MWP-114-170	6		1	1	U	1	140		1	440		1	7		1	111
MWP-110-355	1	U	1	1	U	1	19		1	240		1	5		1	104
MWP-110-440	1	U	1	1	U	1	11		1	23		1	500		1	110
MWP-114-290	1	U	1	1	U	1	17		1	50		1	1		1	104

INORGANIC DATA, mg/L

Fe^{+2}	Fe, Total	Ammonia	Chloride	Chlorine, Total
0.06	0.17	0.21	35	NA
0.34	0.87	0.23	27	0.09
ND	0.04	0.07	17	ND
0.59	0.69	0.21	29	ND

Freons

Freon 113 Value	Q	DF	Freon 123 Value	Q	DF	Freon 123A Value	Q	DF
1	U	1	1	U	1	1	U	1
6		1	1	U	1	1	U	1
1	U	1	1	U	1	1	U	1
1	U	1	1	U	1	1	U	1

VOC DATA, ug/L

	1,1-Dichloroethene Value	Q	DF	1,1-Dichloroethane Value	Q	DF	1,1,1-Trichloroethane Value	Q	DF	1,1,2-Tetrachloroethan Value	Q	DF	Carbon Tetrachloride Value	Q	DF	Benzene Value	Q	DF	1,2-Dichlorothane Value	Q	DF
MWP-114-170	2		1	6		1	1	U	1	1	U	1	1	U	1	1	U	1	1	U	1
MWP-110-355	8		1	1		1	6		1	1	U	1	4		1	1	U	1	1	U	1
MWP-110-440	1	U	1	1	U	1	1	U	1	1		1	3		1	1	U	1	1	U	1
MWP-114-290	6		1	22		1	5		1	1	U	1	1	U	1	1	U	1	1	U	1

	Toluene Value	Q	DF	Chlorobenzene Value	Q	DF	Ethylbenzene Value	Q	DF	m,p-Xylene Value	Q	DF	o-Xylene Value	Q	DF	1,3-Dichlorobenzene Value	Q	DF	1,4-Dichlorobenzene Value	Q	DF	1,2-Dichlorobenzene Value	Q	DF	%SS
MWP-114-170	1	U	1	1	U	1	1	U	1	1	U	1	1	U	1	1	U	1	1	U	1	1	U	1	111
MWP-110-355	1	U	1	1	U	1	1	U	1	1	U	1	1	U	1	1	U	1	1	U	1	1	U	1	104
MWP-110-440	1	U	1	1	U	1	1	U	1	1	U	1	1	U	1	1	U	1	1	U	1	1	U	1	110
MWP-114-290	1	U	1	1	U	1	1	U	1	1	U	1	1	U	1	1	U	1	1	U	1	1	U	1	104

Samples with >100 ppb total VOC's cannot be run on a carboxen fiber and will have detection limits of 20 ppb
%SS = Surrogate Recovery
U = Undetected below the specified reporting limit.
J = Estimated value.
ND = Value below detection limit.
NS = Not Sampled

STL VOC Data - Groundwater Profile P-118 and Monitoring Wells MWP-110-355, MWP-110-440, MWP-114-170, and MWP-114-290
GTE Operations Support Incorporated
Former Sylvania Electric Products Incorporated Facility
Hicksville, NY

Chemical Name	Units	Sample ID / Depth (feet below ground surface)									
		P-118-361.55	P-118-389.85	P-118-426.40	P-118-450	P-118-531.5	P-118-537.4	MWP-110-355	MWP-110-440	MWP-114-170	MWP-114-290
1,1,1,2-Tetrachloroethane	ug/L	1 U	1 U	1 U	1 U	1 U	1 U	1 U	1.4	1 U	1 U
1,1,1-Trichloroethane	ug/L	1 U	0.72 J	14	27	30	9.5	6.4	1 U	0.95 J	6.3
1,1,2,2-Tetrachloroethane	ug/L	1 U	1 U	1 U	1 U	1 U	1 U	1 U	1 U	1 U	1 U
1,1,2-Trichloroethane	ug/L	1 U	1 U	1 U	1 U	1 U	1 U	1 U	1 U	1 U	1 U
1,1-Dichloroethane	ug/L	1 U	1 U	0.58 J	1.1	0.81 J	0.33 J	1.5	0.15 J	5.8	23
1,1-Dichloroethene	ug/L	1 U	0.74 J	22	39	15	7.3	9.4	0.23 J	2.3	6.4
1,2-Dichlorobenzene	ug/L	1 U	1 U	1 U	1 U	1 U	1 U	1 U	1 U	1 U	1 U
1,2-Dichloroethane	ug/L	1 U	1 U	1 U	1 U	1 U	1 U	1 U	1 U	1 U	1 U
1,2-Dichloropropane	ug/L	1 U	1 U	1 U	0.19 J	1 U	1 U	1 U	1 U	1 U	1 U
1,3-Dichlorobenzene	ug/L	1 U	1 U	1 U	1 U	1 U	1 U	1 U	1 U	1 U	1 U
1,4-Dichlorobenzene	ug/L	1 U	1 U	1 U	1 U	1 U	1 U	1 U	1 U	1 U	1 U
2-Butanone	ug/L	5 UJ	5 UJ	5 UJ	5 UJ	5 UJ	5 UJ	5 UJ	5 UJ	5 UJ	5 UJ
2-Hexanone	ug/L	5 U	5 U	5 U	5 U	5 U	5 U	5 U	5 U	5 U	5 U
4-Methyl-2-pentanone (MIBK)	ug/L	5 U	5 U	5 U	5 U	5 U	5 U	5 U	5 U	5 U	5 U
Acetone	ug/L	2 UJ	2 UJ	2 UJ	2 UJ	4.8 J	16 J	2 UJ	2 UJ	2 UJ	2 UJ
Benzene	ug/L	1 U	1 U	1 U	1 U	1 U	1 U	1 U	1 U	0.18 J	0.14 J
Bromodichloromethane	ug/L	1 U	1 U	1 U	1 U	1 U	1 U	1 U	1 U	1 U	1 U
Bromoform	ug/L	1 U	1 U	1 U	1 U	1 U	1 U	1 U	1 U	1 U	1 U
Bromomethane	ug/L	2 U	2 U	2 U	2 U	2 U	2 U	2 U	2 U	2 U	2 U
Carbon disulfide	ug/L	1 U	1 U	1 U	0.32 J	0.19 J	0.1 J	1 U	1 U	1 U	1 U
Carbon tetrachloride	ug/L	1 UJ	1.6 J	30 J	72	41	12	4.7	2.7	1 U	1 U
Chlorobenzene	ug/L	1 U	1 U	1 U	1 U	1 U	1 U	1 U	1 U	0.34 J	0.34 J
Chloroethane	ug/L	2 U	2 U	2 U	2 U	2 U	2 U	2 U	2 U	2 U	2 U
Chloroform	ug/L	1.4	0.21 J	2	3	1.1	0.55 J	1.4	0.75 J	0.49 J	0.61 J
Chloromethane	ug/L	2 U	2 U	2 U	2 U	2 U	2 U	0.36 J	2 U	2 U	2 U
cis-1,2-Dichloroethene	ug/L	0.89 J	0.29 J	1.4	10	1.3	0.47 J	20	13	120	20
cis-1,3-Dichloropropene	ug/L	1 U	1 U	1 U	1 U	1 U	1 U	1 U	1 U	1 U	1 U
Dibromochloromethane	ug/L	1 U	1 U	1 U	1 U	1 U	1 U	1 U	1 U	1 U	1 U
Ethylbenzene	ug/L	1 U	1 U	1 U	1 U	1 U	1 U	1 U	1 U	1 U	1 U
Methylene chloride	ug/L	1 U	1 U	1 U	0.28 J	1 U	1 U	1 U	1 U	0.51 J	1 U
Styrene	ug/L	1 U	1 U	1 U	1 U	1 U	1 U	1 U	1 U	1 U	1 U
Tetrachloroethene	ug/L	4.2	3.7	62	130	260	100	4.5	420	6.7	1.8
Toluene	ug/L	1 U	1 U	1 U	1 U	1 U	1 U	0.88 J	0.31 J	0.25 J	0.18 J
trans-1,2-Dichloroethene	ug/L	1 U	1 U	1 U	0.17 J	1 U	1 U	1 U	1 U	0.61 J	1 U
trans-1,3-Dichloropropene	ug/L	1 U	1 U	1 U	1 U	1 U	1 U	1 U	1 U	1 U	1 U
Trichloroethene	ug/L	1 U	18	160	540	240	94	240	23	420	55
Vinyl chloride	ug/L	1 U	1 U	1 U	1 U	1 U	1 U	0.16 J	1 U	6.5	0.89 J
Xylenes (total)	ug/L	1 U	1 U	1 U	1 U	1 U	1 U	1 U	1 U	1 U	1 U

Notes:

U = the analyte was analyzed for, but was not detected above the reported sample quantitation limit.

J = The analyte was positively identified; the associated numerical value is the approximate concentration of the analyte in the sample.

UJ = The analyte was not detected above the reported sample quantitation limit. However, the reported quantitation limit is approximate and may or may not represent the actual limit of quantitation necessary to accurately and precisely measure the analyte in the sample.

Boring ID:

MALCOLM PIRNIE, INC.

17-17 Route 208 North Fair Lawn, NJ 07401

P-118

PROJECT NAME:	GTEOSI-Hicksville	START DATE:	October 30, 2007
JOB NUMBER:	4563001	END DATE:	November 18, 2007
DRILLING FIRM:	SGS	LOCATION:	Wantagh State Parkway north of Stewart Ave.
DRILLING METHOD:	Mud Rotary	DATUM:	Land Surface
DRILLER:	Tom Lynch	LOGGED BY:	J. Hilton
HELPER:	Julio Cancel		

Total depth of Profile: 580.7 ft.

Total depth of boring: 580 ft.

GEOLOGIC INFORMATION



Depth (ft bgs)	Description	USCS Symbol	Stratigraphic Column	REMARKS
0	SAND (fine), trace Silt and Gravel (fine); dark brown, sub-round.	SP		Hollow stem augers advanced from 0 to 20 ft bgs
	SAND (fine) and GRAVEL (fine-coarse) to 1" diameter, yellow-brown, sub-round.	SW		
10				
20	SAND (fine-medium) and GRAVEL (fine) to 1/2" diameter, light brown, sub-round.	SW		Begin mud rotary drilling at 20 ft
30				
40				
50				
60	SAND (fine-medium); light brown.	SW		
				Begin profiling at 69.45 ft. Advance casing from ground surface to initial depth at 70' bgs
70	SAND (medium-coarse) with oxidized orange-white Silt interbeds; light brown.	SM		
80				
90	SAND (fine), trace white Silt interbeds; Light gray white.	SP		

MALCOLM PIRNIE, INC.
17-17 Route 208 North Fair Lawn, NJ 07401

Boring ID:
P-118

PROJECT NAME:	GTEOSI-Hicksville	START DATE:	October 30, 2007
JOB NUMBER:	4563001	END DATE:	November 18, 2007
DRILLING FIRM:	SGS	LOCATION:	Wantagh State Parkway north of Stewart Ave.
DRILLING METHOD:	Mud Rotary	DATUM:	Land Surface
DRILLER:	Tom Lynch	LOGGED BY:	J. Hilton
HELPER:	Julio Cancel		

Total depth of Profile: 580.7 ft.
Total depth of boring: 580 ft.

GEOLOGIC INFORMATION

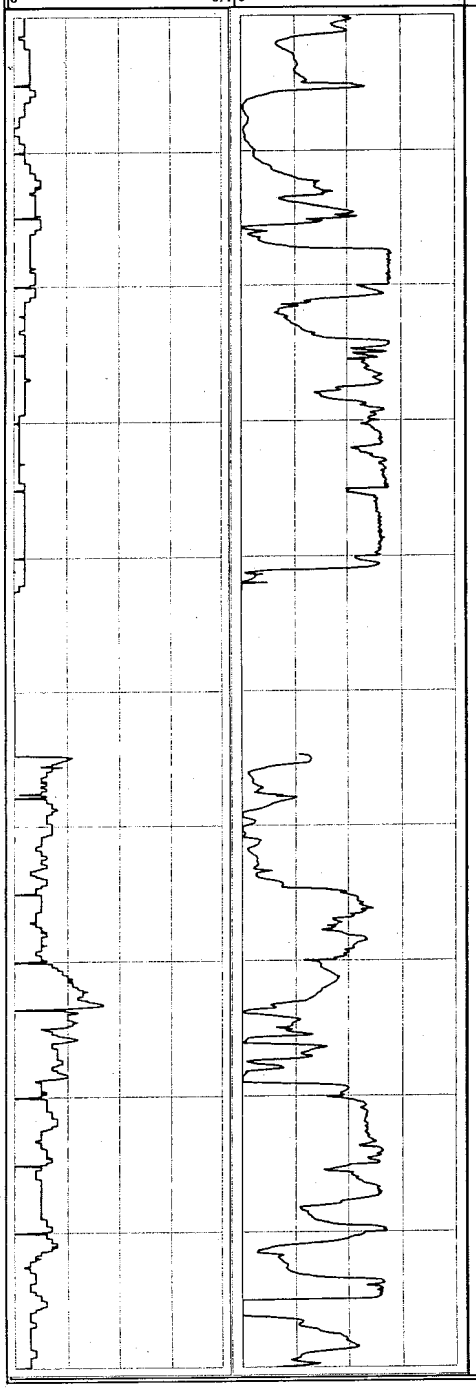

Depth (ft bgs)	Description	USCS Symbol	Stratigraphic Column	REMARKS
100		SP		
110				
120				
130				
140	SILT and CLAY, trace Sand (fine); gray-white with black carbonaceous Clay.	ML-CL		Profiler refusal at 143' bgs, pulled rods and advanced casing from 70' bgs to 155'
150	SAND (fine) with interbedded Silt; gray.	SP		
160				
170				
180	SAND (fine), trace white Clay and Silt interbeds; light gray brown, micaceous.	SP		
190	SAND (fine); tan-brown, micaceous.	SP		

MALCOLM PIRNIE, INC.
17-17 Route 208 North Fair Lawn, NJ 07401

Boring ID:
P-118

PROJECT NAME:	GTEOSI-Hicksville	START DATE:	October 30, 2007
JOB NUMBER:	4563001	END DATE:	November 18, 2007
DRILLING FIRM:	SGS	LOCATION:	Wantagh State Parkway north of Stewart Ave.
DRILLING METHOD:	Mud Rotary	DATUM:	Land Surface
DRILLER:	Tom Lynch	LOGGED BY:	J. Hilton
HELPER:	Julio Cancel		

Total depth of Profile: 580.7 ft.
Total depth of boring: 580 ft.

GEOLOGIC INFORMATION

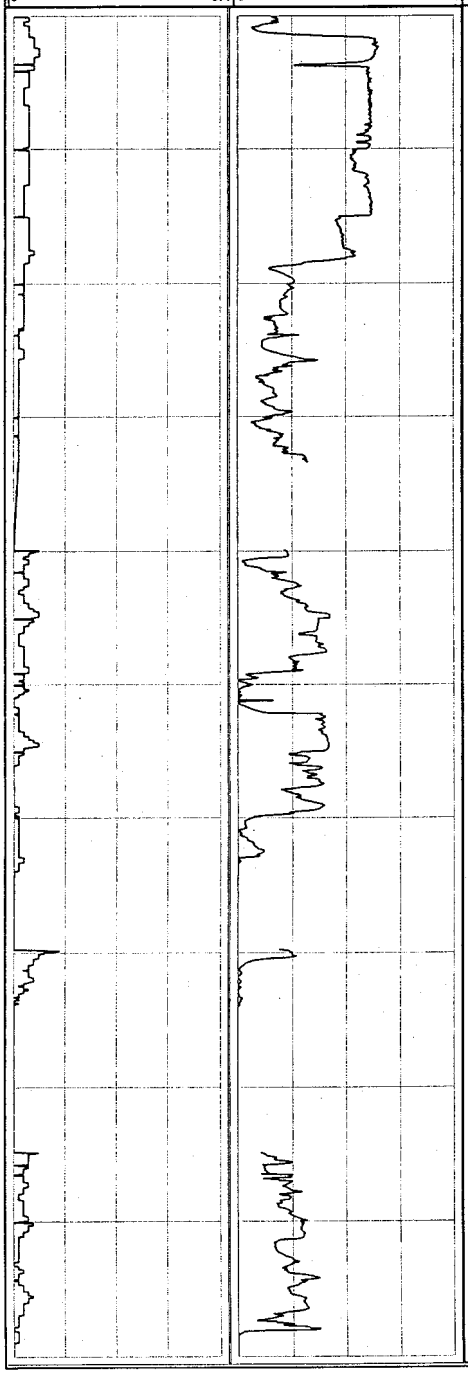

Depth (ft bgs)	Description	USCS Symbol	Stratigraphic Column	REMARKS
200		SP		
210	SAND (fine-medium); light brown, micaceous.	SW		
220				
230	SAND (fine-coarse); light brown, micaceous.	SW		Profiler refusal at 233' bgs, pulled rods and advanced casing from 155' bgs to 240'
240	SAND (fine); light brown.	SP		
250	SAND (fine-medium); light brown.	SW		
260	SAND (fine), trace-little white Silty Clay interbeds < 1" thick; light brown.			
	SILT and CLAY, with stiff white Clay interbeds, trace Sand; white gray.	ML-CL		Profiler refusal at 264' bgs, pulled rods and advanced casing from 240' bgs to 270'
270				Profiler refusal at 274' bgs, pulled rods and advanced casing from 270' bgs to 285'
280	SAND (fine), little Silt; light gray white.	SP		
290				
	CLAY with trace carbonaceous material and Silt; light gray-white.	CL		

Boring ID:

MALCOLM PIRNIE, INC.

17-17 Route 208 North Fair Lawn, NJ 07401

P-118

PROJECT NAME:	GTEOSI-Hicksville	START DATE:	October 30, 2007
JOB NUMBER:	4563001	END DATE:	November 18, 2007
DRILLING FIRM:	SGS	LOCATION:	Wantagh State Parkway north of Stewart Ave.
DRILLING METHOD:	Mud Rotary	DATUM:	Land Surface
DRILLER:	Tom Lynch	LOGGED BY:	J. Hilton
HELPER:	Julio Cancel		

Total depth of Profile: 580.7 ft. Total depth of boring: 580 ft.

GEOLOGIC INFORMATION

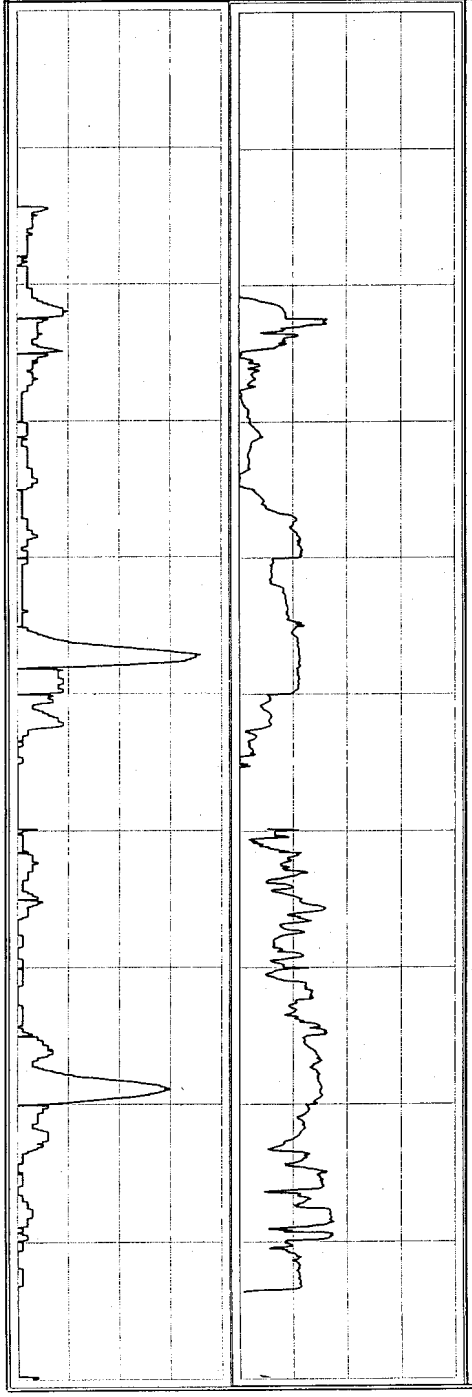

Depth (ft bgs)	Description	USCS Symbol	Stratigraphic Column	REMARKS
300		CL		Profiler refusal at 299' bgs, pulled rods and advanced casing from 285' bgs to 320'
310	SILT and SAND (fine-medium); gray-white.	SM		
	SAND (medium); gray-white, angular.	SP		
320				
330				
340	SAND (fine-coarse), trace Silt; tan-white, angular, micaceous.	SW		
350				Profiler refusal at 355' bgs, pulled rods and advanced casing from 320' bgs to 360'
360	SAND (fine); light brown-gray, micaceous.	SP		
370	SAND (medium-coarse), trace Clay and Silt; Light gray-white, angular, micaceous.	SW		
380				
390				Profiler refusal at 394' bgs, pulled rods and advanced casing from 360' bgs to 400'

MALCOLM PIRNIE, INC.
17-17 Route 208 North Fair Lawn, NJ 07401

Boring ID: **P-118**

PROJECT NAME:	GTEOSI-Hicksville
JOB NUMBER:	4563001
DRILLING FIRM:	SGS
DRILLING METHOD:	Mud Rotary
DRILLER:	Tom Lynch
HELPER:	Julio Cancel
START DATE:	October 30, 2007
END DATE:	November 18, 2007
LOCATION:	Wantagh State Parkway north of Stewart Ave.
DATUM:	Land Surface
LOGGED BY:	J. Hilton

Total depth of Profile: 580.7 ft.
Total depth of boring: 580 ft.

GEOLOGIC INFORMATION

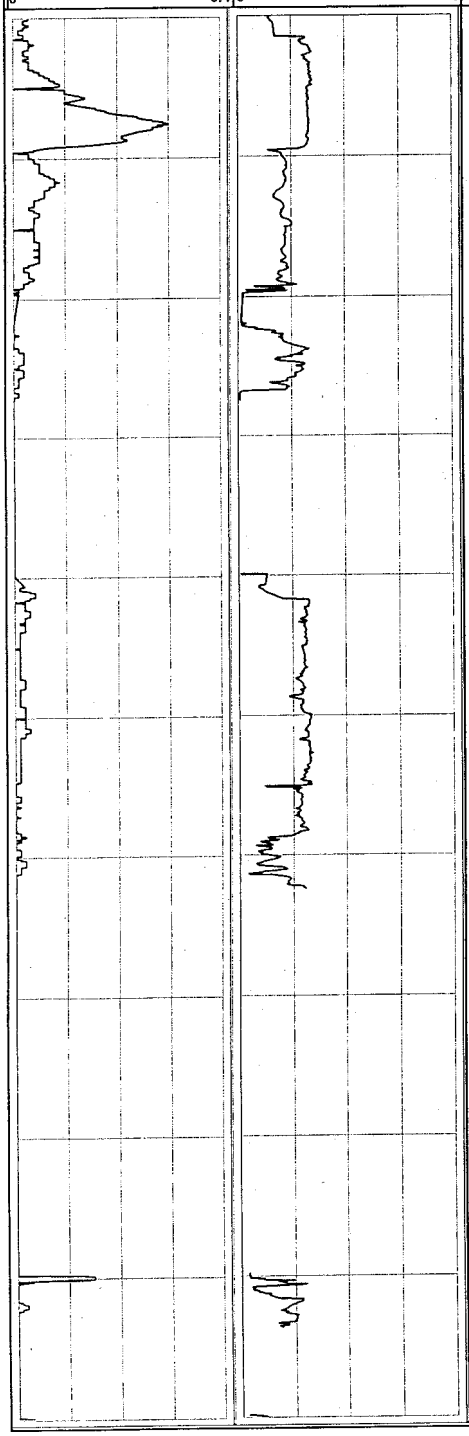

Depth (ft bgs)	Description	USCS Symbol	Stratigraphic Column	REMARKS
400	SAND (fine-medium); light gray, micaceous.	SW		
410				
420				
	SILT and CLAY; gray-white.	ML-CL		Profiler refusal at 427 bgs, pulled rods and advance casing from 400' bgs to 440' bgs.
430				
	SAND (fine); light tan-brown.	SP		
440				
450	SAND (medium-coarse), trace fine Gravel; tan-white, angular.	SW		
460	SAND (fine-medium), trace-little white Silt; tan.	SW		Profiler refusal at 462' bgs, pulled rods and advanced casing from 440' bgs to 490'
	CLAY and Silt with interbedded white Silt, trace Sand (fine); dark gray.	CL-ML		
470				
480				
	SAND (fine-coarse) with Gravel (fine), trace Silt; light brown-white, sub-round.	SW		silt appears oxidized
490				Profiler refusal at 494' bgs, pulled rods and advanced casing from 490' bgs to 500'

Boring ID:

MALCOLM PIRNIE, INC.

17-17 Route 208 North Fair Lawn, NJ 07401

P-118

PROJECT NAME:	GTEOSI-Hicksville	START DATE:	October 30, 2007
JOB NUMBER:	4563001	END DATE:	November 18, 2007
DRILLING FIRM:	SGS	LOCATION:	Wantagh State Parkway north of Stewart Ave.
DRILLING METHOD:	Mud Rotary	DATUM:	Land Surface
DRILLER:	Tom Lynch	LOGGED BY:	J. Hilton
HELPER:	Julio Cancel		

Total depth of Profile: 580.7 ft.

Total depth of boring: 580 ft.

GEOLOGIC INFORMATION

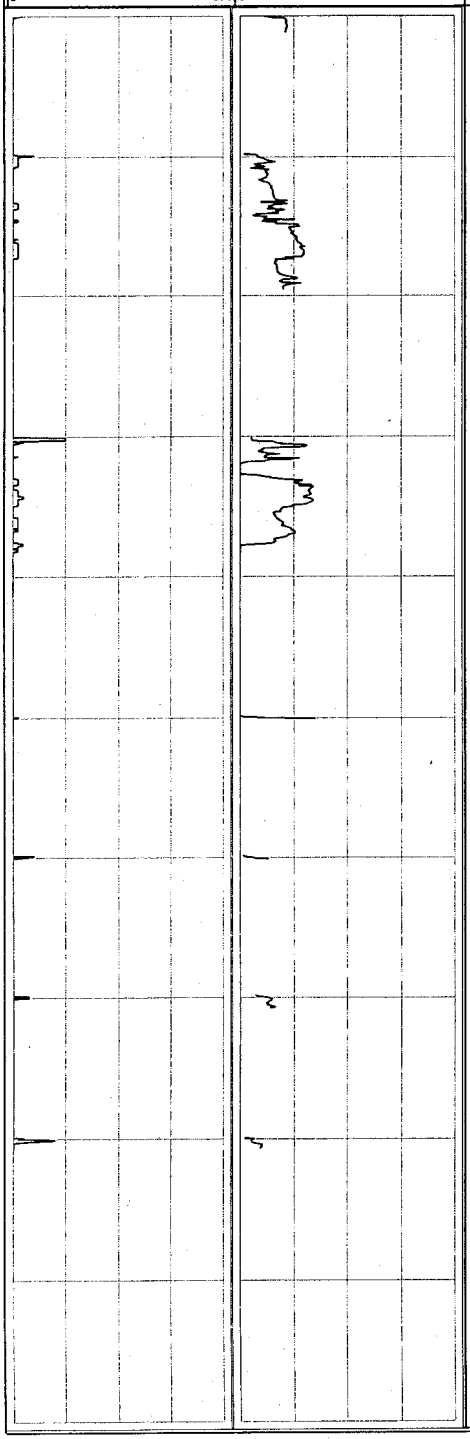

Depth (ft bgs)	Description	USCS Symbol	Stratigraphic Column	REMARKS
500	SAND (medium-coarse), trace-little Garvel and white Silt interbeds; gray-white, sub-round.	SW		Profiler refusal at 501' bgs, pulled rods and advanced casing from 500' bgs to 510'
510				
520				Profiler refusal at 519' bgs, pulled rods and advanced casing from 510' bgs to 530'
530	SAND (medium-coarse), little-some Silt and gray Clay interbeds < 2' thick; white-gray.	SW		Artesian Conditions noted in sand unit profiled at 530-537' bgs; flow at 2-3 gpm.
540				Profiler refusal at 538' bgs, pulled rods and advanced casing from 530' bgs to 550'
	SAND (medium-coarse) with white Silt interbeds; gray-white.	SM		
550	SAND (coarse) and GRAVEL (fine); white gray, aub-angular.	SW		Profiler refusal at 550' bgs, pulled rods and advanced casing from 550' bgs to 560'
560				Trip out profiling rods from 560' bgs. Not able to collect sample at 560' interval due to parameters indicating drilling mud or additives in purge water. pull rods and advanced casing from 560' bgs to 570'
570	SAND (medium-coarse), little interbedded white/pink Silt < 1' thick from approximately 575-578' bgs; white-gray.	SW		Profiler refusal at 571' bgs, pulled rods and advanced casing from 570' bgs to 580'
				End of boring at 580 ft End of profile at 580.7 ft
580				
590				

MALCOLM PIRNIE, Inc.		FLUSHMOUNT OVERBURDEN Multicased Monitoring Well MWP 110-355
Project: Profiling/Well Installation Hicksville, NY	**Number:** 4563-001	
Client: GTEOSI	**Date:** 8/13/2007	**Subcontractor:** SGS Drilling
Drilling Method: Mud rotary		**Measuring Point**
Development Method: Submersible Pump		**Type:** Top Of Riser
Development Dates: 9/18/2007		**Elevation (ft):** 0.0

Item	Depth, below Measuring Point (ft)	Elevation (ft)	Description	
Grade	0.0	0	Flushmount Diameter:	9 (in.)
Riser Pipe	0.5	-0.5	Surface Seal Type:	Concrete
			Grout Type:	Cement-bentonite
			Borehole Diameter:	12 (in.)
			Casing Type:	Sch 40 PVC
Base of Casing	78.5	-78.5	Casing ID:	8 (in.)
			Grout Type:	Cement-bentonite
			Riser Pipe Type:	Sch 80 PVC
			Riser Pipe ID:	4 (in.)
Top of Seal.	330	-330	Type of Seal:	Bentonite Slurry
Top of Filter Pack.	340.2	-340.2		
Top of Screen.	345	-345	Screen Type:	Sch 80 PVC
			Screen ID:	4 (in.)
			Screen Slot Size:	0.02 (in.)
			Filter/Sand Pack Type:	Graded #1 silica sand
			Borehole Diameter:	7 7/8 (in.)
Base of Screen.	355	-355	Sump:	Sch 80 PVC
End Cap	357	-357		
Drilled Depth	362	-362	Fallback/Backfill:	Not Applicable
Total Depth	362	-362		

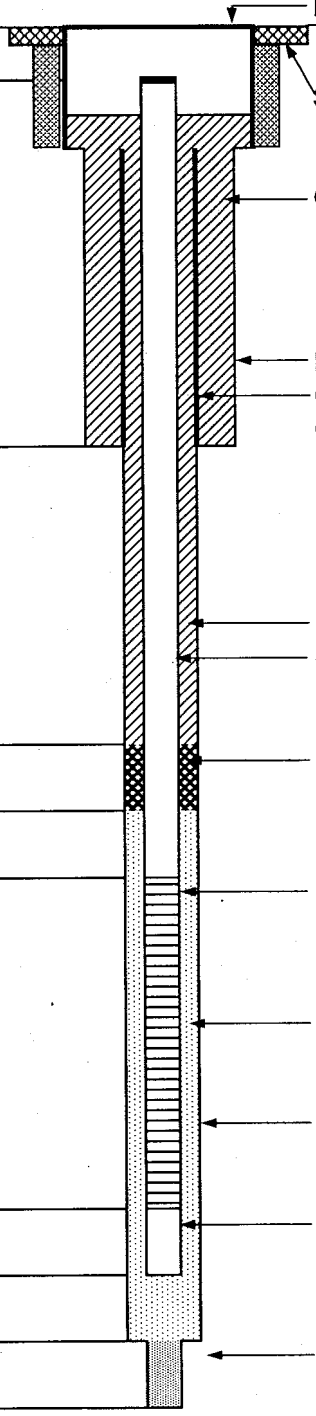

Notes:

MALCOLM PIRNIE, Inc.		FLUSHMOUNT OVERBURDEN Multicased Monitoring Well MWP 110-440
Project: Profiling/Well Installation Hicksville, NY	**Number:** 4563-001	
Client: GTEOSI	**Date:** 8/24/2007	**Subcontractor:** SGS Drilling
Drilling Method: Mud rotary		**Measuring Point**
Development Method: Submersible Pump		**Type:** Top Of Riser
Development Dates: 9/19/2007-9/20/2007		**Elevation (ft):** 0.0

Item	Depth, below Measuring Point (ft)	Elevation (ft)	Description	
Grade	0.0	0	Flushmount Diameter:	9 (in.)
Riser Pipe	0.5	-0.5	Surface Seal Type:	Concrete
			Grout Type:	Cement-bentonite
			Borehole Diameter:	12 (in.)
			Casing Type:	Sch 40 PVC
Base of Casing	78.4	-78.4	Casing ID:	8 (in.)
			Grout Type:	Cement-bentonite
			Riser Pipe Type:	Sch 80 PVC
			Riser Pipe ID:	4 (in.)
Top of Seal.	415	-415	Type of Seal:	Bentonite Slurry
Top of Filter Pack.	424	-424		
Top of Screen.	430	-430	Screen Type:	Sch 80 PVC
			Screen ID:	4 (in.)
			Screen Slot Size:	0.02 (in.)
			Filter/Sand Pack Type:	Graded #1 silica sand
			Borehole Diameter:	7 7/8 (in.)
Base of Screen.	440	-440	Sump:	Sch 80 PVC
End Cap	444	-444		
Drilled Depth	445	-445	Fallback/Backfill:	Native sand
Total Depth	445	-445		

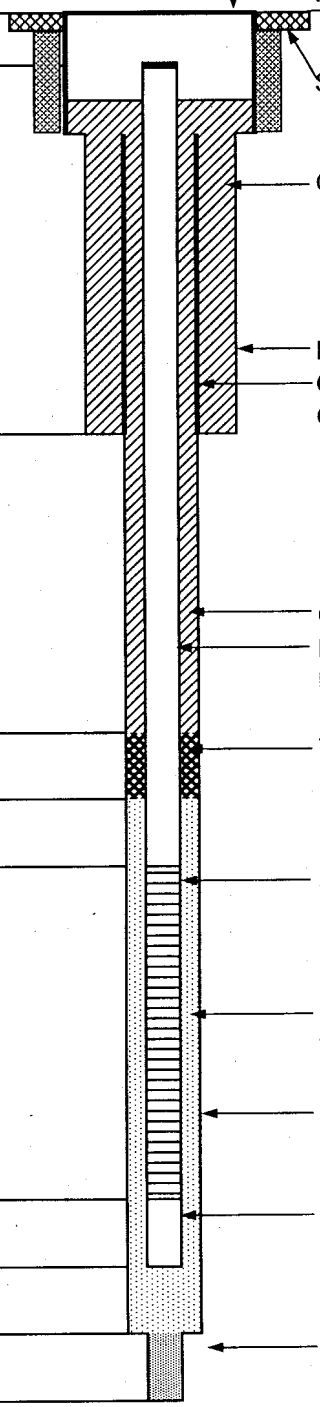

Notes:

MALCOLM PIRNIE, Inc.			FLUSHMOUNT OVERBURDEN Multicased Monitoring Well MWP 114-290
Project: Profiling/Well Installation Hicksville, NY		**Number:** 4563-001	
Client: GTEOSI		**Date:** 9/10/2007	**Subcontractor:** SGS Drilling
Drilling Method:	Mud rotary		**Measuring Point**
Development Method:	Submersible Pump		**Type:** Top Of Riser
Development Dates: 9/25/2007			**Elevation (ft):** 0.0

Item	Depth, below Measuring Point (ft)	Elevation (ft)	Description	
Grade	0.0	0	Flushmount Diameter:	9 (in.)
Riser Pipe	0.5	-0.5	Surface Seal Type:	Concrete
			Grout Type:	Cement-bentonite
			Borehole Diameter:	13 (in.)
			Casing Type:	Sch 40 PVC
Base of Casing	78.5	-78.5	Casing ID:	8 (in.)
			Grout Type:	Cement-bentonite
			Riser Pipe Type:	Sch 80 PVC
			Riser Pipe ID:	4 (in.)
Top of Seal.	265	-265	Type of Seal:	Bentonite Slurry
Top of Filter Pack.	277.6	-277.6		
Top of Screen.	280	-280	Screen Type:	Sch 80 PVC
			Screen ID:	4 (in.)
			Screen Slot Size:	0.02 (in.)
			Filter/Sand Pack Type:	Graded #1 silica sand
			Borehole Diameter:	7 7/8 (in.)
Base of Screen.	290	-290	Sump:	Sch 80 PVC
End Cap	292	-292		
Drilled Depth	294	-294	Fallback/Backfill:	Not Applicable
Total Depth	294	-294		

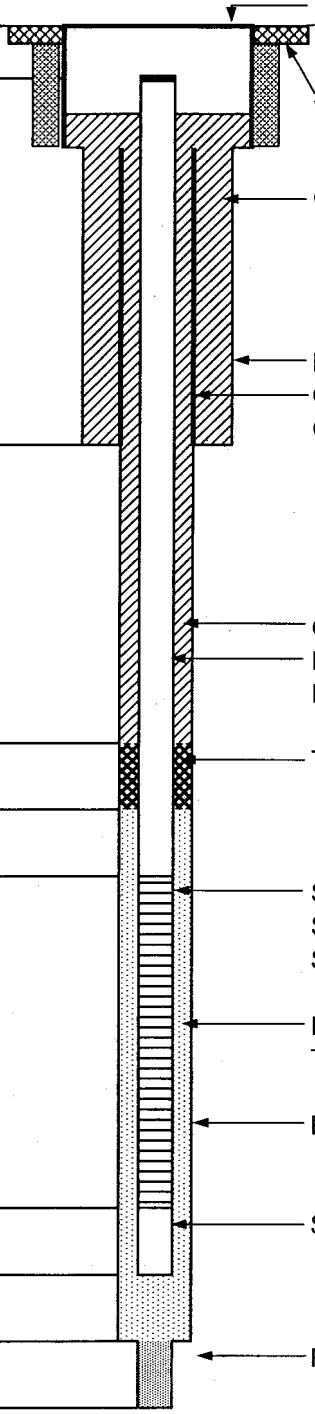

Notes:

MALCOLM PIRNIE, Inc.			FLUSHMOUNT OVERBURDEN Multicased Monitoring Well MWP 114-170
Project: Profiling/Well Installation Hicksville, NY	**Number:** 4563-001		
Client: GTEOSI	**Date:** 10/12/2007	**Subcontractor:** SGS Drilling	
Drilling Method: Mud rotary		**Measuring Point**	
Development Method: Submersible Pump		**Type:** Top Of Riser	
Development Dates: 10/29/2007		**Elevation (ft):** 0.0	

Item	Depth, below Measuring Point (ft)	Elevation (ft)	Description	
Grade	0.0	0	Flushmount Diameter:	9 (in.)
Riser Pipe	0.5	-0.5	Surface Seal Type:	Concrete
			Grout Type:	Cement-bentonite
			Borehole Diameter:	12 (in.)
			Casing Type:	Sch 40 PVC
Base of Casing	76	-76	Casing ID:	8 (in.)
			Grout Type:	Cement-bentonite
			Riser Pipe Type:	Sch 80 PVC
			Riser Pipe ID:	4 (in.)
Top of Seal.	145	-145	Type of Seal:	Bentonite Slurry
Top of Filter Pack.	157	-157		
Top of Screen.	160	-160	Screen Type:	Sch 80 PVC
			Screen ID:	4 (in.)
			Screen Slot Size:	0.02 (in.)
			Filter/Sand Pack Type:	Graded #1 silica sand
			Borehole Diameter:	7 7/8 (in.)
Base of Screen.	170	-170	Sump:	Sch 80 PVC
End Cap	172	-172		
Drilled Depth	174	-174	Fallback/Backfill:	Not Applicable
Total Depth	174	-174		

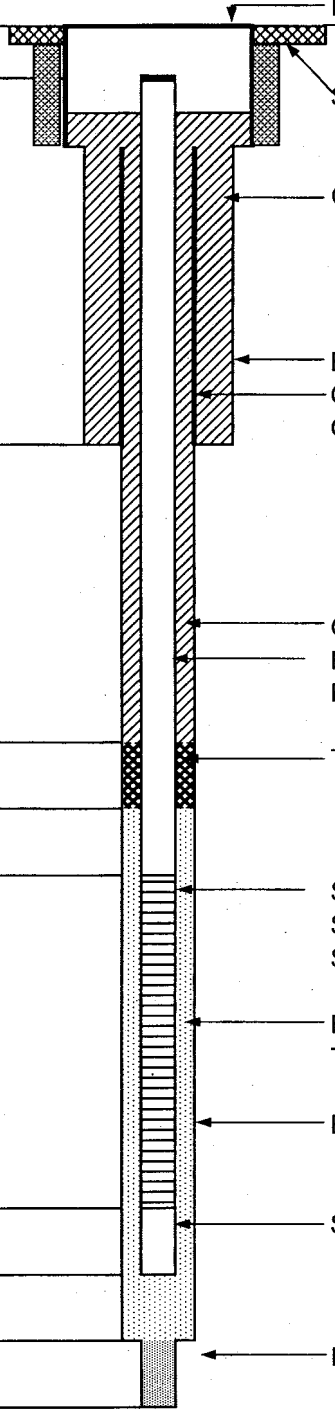

Notes:

MALCOLM PIRNIE

17-17 Rt 208 NORTH, FAIRLAWN, NEW JERSEY 07410

GROUNDWATER MONITORING WELL SAMPLE COLLECTION LOGS

PROJECT NUMBER:	4563001	DATE:	11/12/2007
PROJECT NAME:	GTEOSI	SAMPLERS:	Jeff DeKoskie
SITE LOCATION:	Hicksville, NY		Chris Goldsmith
SITE CONTACT:		WEATHER:	Cloudy, 45°F

WELL IDENTIFICATION NUMBER: MWP-114-170 **PERMIT:**

WELL HEADSPACE READING:	2.9	PID MODEL/LAMP:	mini rae 2000
DEPTH TO WATER (Before Purging):	47.59	FEET FROM TOP OF CASING	
WELL DEPTH:	171.85	FEET FROM TOP OF CASING	
HEIGHT OF WATER IN WELL:	124.26	FEET	
WATER IN ONE WELL VOLUME:	81.11693	GALLONS	
PURGE TIME (start/finish):	12:22 / 15:10	PURGE RATE:	300 ml/min
WELL EVACUATION DEVICE:	Marschalk bladder pump		
SAMPLING TIME (start/finish):	15:15 / 15:20	SAMPLE RATE:	250 ml/min
SAMPLE COLLECTION DEVICE:	Marschalk bladder pump		
SAMPLE APPEARANCE:	Brown to clear		

FIELD PARAMETERS	initial	1st	2nd	3rd	4th	5th	6th	7th	8th	9th
time (00:00)	12:35	12:45	12:50	12:55	13:00	13:05	13:10	13:15	13:20	13:25
pH (SU)	5.00	5.39	5.99	6.02	6.01	6.07	6.08	6.11	6.23	6.44
specific conductivity (mS)	0.356	0.358	0.405	0.415	0.415	0.417	0.422	0.424	0.433	0.437
turbidity (NTU's)	2	41	86	293	330	>1000	>1000	>1000	>1000	>999
dissolved oxygen (mg/l)	2.16	1.71	1.84	2.00	2.05	0.99	0.92	0.96	1.00	1.00
temperature (degrees C)	12.5	13.1	13.5	13.2	13.3	13.8	14.1	14.2	14.0	14.5
redox potential (mv)	200.0	192.2	184.3	183.7	184.0	186.2	185.3	185.0	183.7	173.4
depth to water (feet)	47.68	47.67	47.62	47.62	47.62	47.62	47.63	47.63	47.63	47.66
volume purged (L)	0.5	1.5	3.0	4.5	6.0	7.5	9.0	10.5	12.0	13.5

SAMPLE ANALYSIS INFORMATION

ANALYSIS REQUIRED:

LABORATORY:

CONTACT:

Casing Diameter/Volume conversions	
(inches)	(gallons per foot)
2.0	0.1632
4.0	**0.6528**
6.0	1.4687
8.0	2.6115

NOTES: 4-inch well

12:35 Stop pump to adjust flow thru cell and clean out

12:44 re-start pump

MALCOLM PIRNIE

17-17 Rt 208 NORTH, FAIRLAWN, NEW JERSEY 07410

GROUNDWATER MONITORING WELL SAMPLE COLLECTION LOGS

PROJECT NUMBER:	4563001	DATE:	11/12/2007
PROJECT NAME:	GTEOSI	SAMPLERS:	Jeff DeKoskie
SITE LOCATION:	Hicksville, NY		Chris Goldsmith
SITE CONTACT:		WEATHER:	Cloudy, 45°F

WELL IDENTIFICATION NUMBER: MWP-114-170 **PERMIT:**

WELL HEADSPACE READING:	2.9	PID MODEL/LAMP:	mini rae 2000
DEPTH TO WATER (Before Purging):	47.59	FEET FROM TOP OF CASING	
WELL DEPTH:	171.85	FEET FROM TOP OF CASING	
HEIGHT OF WATER IN WELL:	124.26	FEET	
WATER IN ONE WELL VOLUME:	81.11693	GALLONS	
PURGE TIME (start/finish):	12:22 / 15:10	PURGE RATE:	300 ml/min
WELL EVACUATION DEVICE:	Marschalk bladder pump		
SAMPLING TIME (start/finish):	15:15 / 15:20	SAMPLE RATE:	250 ml/min
SAMPLE COLLECTION DEVICE:	Marschalk bladder pump		
SAMPLE APPEARANCE:	Brownish color		

FIELD PARAMETERS	10th	11th	12th	13th	14th	15th	16th	17th	18th	19th
time (00:00)	13:30	13:35	13:40	13:45	13:50	13:55	14:00	14:05	14:45	14:50
pH (SU)	6.50	6.77	6.96	7.07	7.15	7.30	7.46	7.69	6.21	6.19
specific conductivity (mS)	0.427	0.433	0.431	0.415	0.402	0.395	0.390	0.387	0.389	0.390
turbidity (NTU's)	>999	>999	>999	>999	>999	>999	>999	>999	155	75
dissolved oxygen (mg/l)	0.88	0.91	0.94	1.09	0.94	1.15	1.17	1.04	1.40	1.36
temperature (degrees C)	14.6	14.0	13.3	13.0	13.2	13.2	13.2	13.2	13.2	13.2
redox potential (mv)	170.7	170	169.6	169.4	168.9	168.8	165.1	147.5	211	209
depth to water (feet)	47.64	47.64	47.64	47.63	47.63	47.63	47.63	47.63	47.65	47.65
volume purged (L)	15.0	16.5	18.0	19.5	21.0	22.5	24.0	25.5	27.0	28.5

SAMPLE ANALYSIS INFORMATION

ANALYSIS REQUIRED: VOC

LABORATORY: STL Edison

CONTACT:

Casing Diameter/Volume conversions	
(inches)	(gallons per foot)
2.0	0.1632
4.0	**0.6528**
6.0	1.4687
8.0	2.6115

NOTES: 4-inch well

14:05 Stop pump, clean out FTC, raise pump 2 ft

14:40 Re-start pump

MALCOLM PIRNIE

17-17 Rt 208 NORTH, FAIRLAWN, NEW JERSEY 07410

GROUNDWATER MONITORING WELL SAMPLE COLLECTION LOGS

PROJECT NUMBER:	4563001	DATE:	11/12/2007
PROJECT NAME:	GTEOSI	SAMPLERS:	Jeff DeKoskie
SITE LOCATION:	Hicksville, NY		Chris Goldsmith
SITE CONTACT:		WEATHER:	Cloudy, 45°F

WELL IDENTIFICATION NUMBER: MWP-114-170 **PERMIT:**

WELL HEADSPACE READING:	2.9	PID MODEL/LAMP:	mini rae 2000
DEPTH TO WATER (Before Purging):	47.59	FEET FROM TOP OF CASING	
WELL DEPTH:	171.85	FEET FROM TOP OF CASING	
HEIGHT OF WATER IN WELL:	124.26	FEET	
WATER IN ONE WELL VOLUME:	81.11693	GALLONS	
PURGE TIME (start/finish):	12:22 / 15:10	PURGE RATE:	300 ml/min
WELL EVACUATION DEVICE:	Marschalk bladder pump		
SAMPLING TIME (start/finish):	15:15 / 15:20	SAMPLE RATE:	250 ml/min
SAMPLE COLLECTION DEVICE:	Marschalk bladder pump		
SAMPLE APPEARANCE:	Brown to clear		

FIELD PARAMETERS	20th	21th	22nd	23rd						
time (00:00)	14:55	15:00	15:05	15:10						
pH (SU)	6.19	6.16	6.03	6.02						
specific conductivity (mS)	0.402	0.403	0.401	0.401						
turbidity (NTU's)	60	58	55	57						
dissolved oxygen (mg/l)	1.39	1.32	0.96	0.97						
temperature (degrees C)	11.9	11.8	12.1	12.1						
redox potential (mv)	224	221	223	223						
depth to water (feet)	47.64	47.64	47.64	47.64						
volume purged (L)	30.0	31.5	33.0	34.5						

SAMPLE ANALYSIS INFORMATION

ANALYSIS REQUIRED: VOC

LABORATORY: STL Edison

CONTACT:

Casing Diameter/Volume conversions	
(inches)	(gallons per foot)
2.0	0.1632
4.0	**0.6528**
6.0	1.4687
8.0	2.6115

NOTES: 4-inch well

MALCOLM PIRNIE

17-17 Rt 208 NORTH, FAIRLAWN, NEW JERSEY 07410

GROUNDWATER MONITORING WELL SAMPLE COLLECTION LOGS

PROJECT NUMBER:	4563001	DATE:	11/13/2007
PROJECT NAME:	GTEOSI	SAMPLERS:	Jeff DeKoskie
SITE LOCATION:	Hicksville, NY		Chris Goldsmith
SITE CONTACT:		WEATHER:	Ptly cloudy, 55°F

WELL IDENTIFICATION NUMBER: MWP-110-440 PERMIT:

WELL HEADSPACE READING:	1.0	PID MODEL/LAMP:	mini rae 2000
DEPTH TO WATER (Before Purging):	47.34	FEET FROM TOP OF CASING	
WELL DEPTH:	444.31	FEET FROM TOP OF CASING	
HEIGHT OF WATER IN WELL:	396.97	FEET	
WATER IN ONE WELL VOLUME:	259.142	GALLONS	
PURGE TIME (start/finish):	12:00 / 13:10	PURGE RATE:	300 ml/min
WELL EVACUATION DEVICE:	Marschalk bladder pump		
SAMPLING TIME (start/finish):	13:20 / 13:25	SAMPLE RATE:	250 ml/min
SAMPLE COLLECTION DEVICE:	Marschalk bladder pump		
SAMPLE APPEARANCE:			

FIELD PARAMETERS	initial	1st	2nd	3rd	4th	5th	6th	7th	8th	9th
time (00:00)	12:10	12:15	12:20	12:25	12:30	12:35	12:40	12:45	12:50	12:55
pH (SU)	5.56	5.35	5.27	5.26	5.25	5.22	5.16	5.12	5.09	5.05
specific conductivity (mS)	0.301	0.303	0.303	0.303	0.303	0.304	0.305	0.305	0.306	0.307
turbidity (NTU's)	2	1	1	2	5	6	6	7	7	9
dissolved oxygen (mg/l)	2.83	2.15	2.12	2.07	1.92	1.76	1.68	1.71	1.70	1.70
temperature (degrees C)	14.3	14.2	14.2	14.2	14.2	14.0	14.0	14.0	14.1	14.0
redox potential (mv)	210	237	247	249	249	245	247	243	237	232
depth to water (feet)	47.51	47.52	47.52	47.52	47.52	47.52	47.52	47.51	47.51	47.51
volume purged (L)	0.5	1.5	3.0	4.5	6.0	7.5	9.0	10.5	12.0	13.5

SAMPLE ANALYSIS INFORMATION

ANALYSIS REQUIRED: VOC

LABORATORY: STL Edison

CONTACT:

Casing Diameter/Volume conversions	
(inches)	(gallons per foot)
2.0	0.1632
4.0	**0.6528**
6.0	1.4687
8.0	2.6115

NOTES: 4-inch well

MALCOLM PIRNIE

17-17 Rt 208 NORTH, FAIRLAWN, NEW JERSEY 07410

GROUNDWATER MONITORING WELL SAMPLE COLLECTION LOGS

PROJECT NUMBER:	4563001	DATE:	11/13/2007
PROJECT NAME:	GTEOSI	SAMPLERS:	Jeff DeKoskie
SITE LOCATION:	Hicksville, NY		Chris Goldsmith
SITE CONTACT:		WEATHER:	Ptly cloudy, 55°F

WELL IDENTIFICATION NUMBER: MWP-110-440 **PERMIT:**

WELL HEADSPACE READING:	1.0	PID MODEL/LAMP:	mini rae 2000
DEPTH TO WATER (Before Purging):	47.34	FEET FROM TOP OF CASING	
WELL DEPTH:	444.31	FEET FROM TOP OF CASING	
HEIGHT OF WATER IN WELL:	396.97	FEET	
WATER IN ONE WELL VOLUME:	259.142	GALLONS	
PURGE TIME (start/finish):	12:00 / 13:10	PURGE RATE:	300 ml/min
WELL EVACUATION DEVICE:	Marschalk bladder pump		
SAMPLING TIME (start/finish):	13:20 / 13:25	SAMPLE RATE:	250 ml/min
SAMPLE COLLECTION DEVICE:	Marschalk bladder pump		
SAMPLE APPEARANCE:			

FIELD PARAMETERS	10th	11th	12th	13th	14th	15th	16th	17th	18th	19th
time (00:00)	13:00	13:05	13:10							
pH (SU)	5.05	5.03	5.02							
specific conductivity (mS)	0.307	0.307	0.307							
turbidity (NTU's)	10	8	10							
dissolved oxygen (mg/l)	1.74	1.77	1.78							
temperature (degrees C)	14.1	14.1	14.0							
redox potential (mv)	232	232	232							
depth to water (feet)	47.51	47.51	47.51							
volume purged (L)	15.0	16.5	18.0							

SAMPLE ANALYSIS INFORMATION

ANALYSIS REQUIRED: VOC

LABORATORY: STL Edison

CONTACT:

Casing Diameter/Volume conversions	
(inches)	(gallons per foot)
2.0	0.1632
4.0	**0.6528**
6.0	1.4687
8.0	2.6115

NOTES: 4-inch well

MALCOLM PIRNIE

17-17 Rt 208 NORTH, FAIRLAWN, NEW JERSEY 07410

GROUNDWATER MONITORING WELL SAMPLE COLLECTION LOGS

PROJECT NUMBER:	4563001	DATE:	11/13/2007
PROJECT NAME:	GTEOSI	SAMPLERS:	Jeff DeKoskie
SITE LOCATION:	Hicksville, NY		Chris Goldsmith
SITE CONTACT:		WEATHER:	Sunny, mild, 60°F

WELL IDENTIFICATION NUMBER: MWP-110-355 PERMIT:

WELL HEADSPACE READING:	2.5	PID MODEL/LAMP:	mini rae 2000
DEPTH TO WATER (Before Purging):	47.15	FEET FROM TOP OF CASING	
WELL DEPTH:	354.54	FEET FROM TOP OF CASING	
HEIGHT OF WATER IN WELL:	307.39	FEET	
WATER IN ONE WELL VOLUME:	200.6642	GALLONS	
PURGE TIME (start/finish):	15:00 / 16:25	PURGE RATE:	300 ml/min
WELL EVACUATION DEVICE:	Marschalk bladder pump		
SAMPLING TIME (start/finish):	16:30 / 16:35	SAMPLE RATE:	250 ml/min
SAMPLE COLLECTION DEVICE:	Marschalk bladder pump		
SAMPLE APPEARANCE:	Clear		

FIELD PARAMETERS	initial	1st	2nd	3rd	4th	5th	6th	7th	8th	9th
time (00:00)	15:05	15:10	15:15	15:20	15:25	15:30	15:35	15:40	15:45	15:50
pH (SU)	5.32	5.54	5.65	5.66	5.63	5.54	5.36	5.34	5.35	5.36
specific conductivity (mS)	0.169	0.182	0.201	0.202	0.204	0.203	0.204	0.203	0.201	0.201
turbidity (NTU's)	85	88	70	69	71	75	55	41	37	41
dissolved oxygen (mg/l)	7.65	6.20	6.24	6.48	7.23	7.11	2.80	1.95	1.22	1.11
temperature (degrees C)	13.7	13.7	13.4	13.4	13.3	13.6	14.0	14.0	14.0	14.0
redox potential (mv)	292	310	314	315	306	306	278	256	205	180
depth to water (feet)	47.13	47.13	47.05	47.05	47.05	47.15	47.15	47.14	47.27	47.28
volume purged (L)	0.5	1.5	3.0	4.5	6.0	7.5	9.0	10.5	12.0	13.5

SAMPLE ANALYSIS INFORMATION

ANALYSIS REQUIRED: VOC

LABORATORY: STL Edison

CONTACT:

Casing Diameter/Volume conversions	
(inches)	(gallons per foot)
2.0	0.1632
4.0	**0.6528**
6.0	1.4687
8.0	2.6115

NOTES: 4-inch well

MALCOLM PIRNIE

17-17 Rt 208 NORTH, FAIRLAWN, NEW JERSEY 07410

GROUNDWATER MONITORING WELL SAMPLE COLLECTION LOGS

PROJECT NUMBER:	4563001	DATE:	11/13/2007
PROJECT NAME:	GTEOSI	SAMPLERS:	Jeff DeKoskie
SITE LOCATION:	Hicksville, NY		Chris Goldsmith
SITE CONTACT:		WEATHER:	Sunny, mild, 60°F

WELL IDENTIFICATION NUMBER: MWP-110-355 **PERMIT:**

WELL HEADSPACE READING:	2.5	PID MODEL/LAMP:	mini rae 2000
DEPTH TO WATER (Before Purging):	47.15	FEET FROM TOP OF CASING	
WELL DEPTH:	354.54	FEET FROM TOP OF CASING	
HEIGHT OF WATER IN WELL:	307.39	FEET	
WATER IN ONE WELL VOLUME:	200.6642	GALLONS	
PURGE TIME (start/finish):	15:00 / 16:25	PURGE RATE:	300 ml/min
WELL EVACUATION DEVICE:	Marschalk bladder pump		
SAMPLING TIME (start/finish):	16:30 / 16:35	SAMPLE RATE:	250 ml/min
SAMPLE COLLECTION DEVICE:	Marschalk bladder pump		
SAMPLE APPEARANCE:	Clear		

FIELD PARAMETERS	10th	11th	12th	13th	14th	15th	16th	17th	18th	19th
time (00:00)	15:55	16:00	16:05	16:10	16:15	16:20	16:25			
pH (SU)	5.37	5.37	5.37	5.38	5.38	5.38	5.39			
specific conductivity (mS)	0.200	0.200	0.200	0.200	0.200	0.200	0.200			
turbidity (NTU's)	42	36	41	36	38	35	31			
dissolved oxygen (mg/l)	1.01	1.00	1.00	0.97	0.96	0.96	0.93			
temperature (degrees C)	13.9	13.9	13.9	13.9	13.9	13.9	13.9			
redox potential (mv)	173.5	172.8	171.9	171.9	169.3	168.7	167.5			
depth to water (feet)	47.38	47.42	47.44	47.41	47.41	47.42	47.42			
volume purged (L)	15.0	16.5	18.0	19.5	21.0	22.5	24.0			

SAMPLE ANALYSIS INFORMATION

ANALYSIS REQUIRED: VOC

LABORATORY: STL Edison

CONTACT:

Casing Diameter/Volume conversions	
(inches)	(gallons per foot)
2.0	0.1632
4.0	**0.6528**
6.0	1.4687
8.0	2.6115

NOTES: 4-inch well

MALCOLM PIRNIE

17-17 Rt 208 NORTH, FAIRLAWN, NEW JERSEY 07410

GROUNDWATER MONITORING WELL SAMPLE COLLECTION LOGS

PROJECT NUMBER:	4563001	DATE:	11/14/2007
PROJECT NAME:	GTEOSI	SAMPLERS:	Jeff DeKoskie
SITE LOCATION:	Hicksville, NY		Chris Goldsmith
SITE CONTACT:		WEATHER:	Sunny, mild, 60°F

WELL IDENTIFICATION NUMBER: MWP-114-290 **PERMIT:**

WELL HEADSPACE READING:	0.0	PID MODEL/LAMP:	mini rae 2000
DEPTH TO WATER (Before Purging):	47.68	FEET FROM TOP OF CASING	
WELL DEPTH:	289.61	FEET FROM TOP OF CASING	
HEIGHT OF WATER IN WELL:	241.93	FEET	
WATER IN ONE WELL VOLUME:	157.9319	GALLONS	
PURGE TIME (start/finish):	08:25 / 10:30	PURGE RATE:	300 ml/min
WELL EVACUATION DEVICE:	Marschalk bladder pump		
SAMPLING TIME (start/finish):	10:35 / 10:40	SAMPLE RATE:	250 ml/min
SAMPLE COLLECTION DEVICE:	Marschalk bladder pump		
SAMPLE APPEARANCE:	Brown to clear		

FIELD PARAMETERS	initial	1st	2nd	3rd	4th	5th	6th	7th	8th	9th
time (00:00)	8:30	8:35	8:40	8:45	8:50	8:55	9:00	9:15	9:35	9:40
pH (SU)	5.27	5.49	5.49	5.45	5.38	5.31	5.30	5.16	5.16	5.18
specific conductivity (mS)	0.365	0.355	0.353	0.351	0.338	0.330	0.336	0.303	0.291	0.291
turbidity (NTU's)	60	45	45	41	>999	>999	>999	>999	>999	>999
dissolved oxygen (mg/l)	2.44	1.60	1.51	1.21	1.24	0.97	0.85	1.26	1.04	0.98
temperature (degrees C)	13.5	14.1	14.2	14.2	14.2	14.4	14.4	14.5	14.6	14.6
redox potential (mv)	138.1	177.0	177.6	175.7	176.9	149.0	144.9	151.4	165.4	168.0
depth to water (feet)	47.91	47.90	47.90	47.89	47.88	47.88	47.90	47.90	48.03	48.06
volume purged (L)	0.5	1.5	3.0	4.5	6.0	7.5	9.0	10.5	12.0	13.5

SAMPLE ANALYSIS INFORMATION

ANALYSIS REQUIRED: VOC

LABORATORY: STL Edison

CONTACT:

Casing Diameter/Volume conversions	
(inches)	(gallons per foot)
2.0	0.1632
4.0	**0.6528**
6.0	1.4687
8.0	2.6115

NOTES: 4-inch well
09:00 Clean out flow thru cell
09:15 Clean out flow thru cell

MALCOLM PIRNIE

17-17 Rt 208 NORTH, FAIRLAWN, NEW JERSEY 07410

GROUNDWATER MONITORING WELL SAMPLE COLLECTION LOGS

PROJECT NUMBER:	4563001	DATE:	11/14/2007
PROJECT NAME:	GTEOSI	SAMPLERS:	Jeff DeKoskie
SITE LOCATION:	Hicksville, NY		Chris Goldsmith
SITE CONTACT:		WEATHER:	Sunny, mild, 60°F

WELL IDENTIFICATION NUMBER: MWP-114-290 **PERMIT:**

WELL HEADSPACE READING:	0.0	PID MODEL/LAMP:	mini rae 2000
DEPTH TO WATER (Before Purging):	47.68	FEET FROM TOP OF CASING	
WELL DEPTH:	289.61	FEET FROM TOP OF CASING	
HEIGHT OF WATER IN WELL:	241.93	FEET	
WATER IN ONE WELL VOLUME:	157.9319	GALLONS	
PURGE TIME (start/finish):	08:25 / 10:30	PURGE RATE:	300 ml/min
WELL EVACUATION DEVICE:	Marschalk bladder pump		
SAMPLING TIME (start/finish):	10:35 / 10:40	SAMPLE RATE:	250 ml/min
SAMPLE COLLECTION DEVICE:	Marschalk bladder pump		
SAMPLE APPEARANCE:	Brown to clear		

FIELD PARAMETERS	10th	11th	12th	13th	14th	15th	16th	17th	18th	19th
time (00:00)	9:45	9:50	9:55	10:00	10:05	10:10	10:15	10:20	10:25	10:30
pH (SU)	5.19	5.22	5.22	5.11	5.12	5.13	5.14	5.15	5.16	5.16
specific conductivity (mS)	0.291	0.294	0.294	0.300	0.301	0.303	0.304	0.307	0.308	0.307
turbidity (NTU's)	>999	856	764	77	68	66	67	70	64	66
dissolved oxygen (mg/l)	1.20	1.28	1.16	1.75	1.29	1.24	0.98	0.88	0.85	0.83
temperature (degrees C)	14.5	14.7	14.7	14.8	14.8	14.8	14.9	14.8	14.8	14.9
redox potential (mv)	173.2	249.0	233.0	188.5	190.3	197.4	196.8	198.6	198.7	196.7
depth to water (feet)	48.08	48.14	48.17	48.15	48.15	48.15	48.14	48.14	48.14	48.14
volume purged (L)	15.0	16.5	18.0	19.5	21.0	22.5	24.0	25.5	27.0	28.5

SAMPLE ANALYSIS INFORMATION

ANALYSIS REQUIRED: VOC

LABORATORY: STL Edison

CONTACT:

Casing Diameter/Volume conversions	
(inches)	(gallons per foot)
2.0	0.1632
4.0	**0.6528**
6.0	1.4687
8.0	2.6115

NOTES: 4-inch well

Duplicate sample collected

Data Usability Summary Report

Former Sylvania Electric Products
GTE Operations Support Incorporated
Hicksville Site

10/07 -11/07 Groundwater Sampling Event

VALIDATION REPORT

Table of Contents

Executive Summary **1**
1. Introduction **2**
1.1. Sample Identification 2
1.2. General Considerations 2
1.3. Analytical Methods 3
2. Data Validation Protocols **3**
2.1. Sample Analysis Parameters 3
2.2. Data Qualifiers 4
2.3. Data Usability Summary Report Questions 5
3. Data Quality Evaluation **5**
3.1. Summary 5
3.2. Validation Review 5
3.2.1. Completeness Review 5
3.2.2. Test Methods 6
3.2.3. Sample Receipt 6
3.2.4. Holding Times 6
3.2.5 Analytical Results 7
3.2.6. Traceability to Raw Data 7
3.2.7. Instrument Tuning 7
3.2.8. Initial Calibration 7
3.2.9. Continuing Calibration 8
3.2.10. Laboratory Method Blanks 8
3.2.11. Laboratory Control Sample Results 8
3.2.12. Matrix Spike/Matrix Spike Duplicate Analyses 9
3.2.13. Field Duplicate Analyses 9
3.2.14. Trip Blanks and Equipment Blanks 9
3.2.15. System Monitoring Compounds 10
3.2.16. Internal Standards 10
3.2.17. Compound Identification and Quantitation of Results 10
4. Summary and Data Usability **11**
5. Data Usability Summary Report Summary Information **12**
References **13**

List of Tables

Table 1-1 ..... Sample Cross-Reference List
Table 3-1 Evaluation of Holding Times
Table 3-2 Evaluation of Initial Calibration Results
Table 3-3 Evaluation of Continuing Calibration Results
Table 3-4 Evaluation of Laboratory Control Sample Results
Table 3-5 Evaluation of Trip Blank and Equipment Blanks
Table 3-6 Summary of Laboratory Re-Analyses

List of Attachments

Attachment A Validated Data Report Forms

Executive Summary

This report addresses data quality for groundwater samples collected south of the former Sylvania Electric Products Incorporated facility in Hicksville, New York. Sample collection activities were conducted by Malcolm Pirnie, Inc. between October 30, 2007 and November 14, 2007. The environmental samples collected for this investigation were submitted to TestAmerica Laboratories, Inc. (formerly Severn Trent Laboratories, Inc.) of Earth City, MO for Target Compound List Volatile Organic Compound (TCL VOC) analyses using United States Environmental Protection Agency (USEPA) guidance methods. The analytical data generated for this investigation were evaluated by Data Validation Services (DVS) using the quality assurance/quality control (QA/QC) criteria established in the methods as guidance. Non-conformances from the QA/QC criteria were qualified based on guidance provided in the following references:

- *Test Methods for Evaluating Solid Waste, Physical/Chemical Methods,* (SW846) USEPA, Final Update IIIA, April 1998;
- *United States Environmental Protection Agency Contract Laboratory Program National Functional Guidelines for Organic Data Review*, EPA 540-R-99-008, October 1999;
- *Analytical Services Protocol (ASP), New York State Department of Environmental Conservation* (NYSDEC). Guidance documents including Exhibits A, B, C, D, E, F, G, H, and I. (June 2000), and
- *United States Environmental Protection Agency Region II Contract Laboratory Program Organics Data Review*, SOP No. HW-6, Revision #11 (USEPA 1996a)

Professional judgment can be used to qualify results as estimated (J or UJ) in instances when so indicated by the overall quality of data.

A method non-conformance was observed with Laboratory Control Sample (LCS) recoveries, regarding which there was no significant effect on sample reported results. The equipment and trip blanks contained low level contamination of between one and three target compounds. The presence of these contaminants in those blanks indicate that some of the low level sample detections of these same analytes are to be considered as resulting from external contamination.

Also included in the data validation process is the replacement of results determined from responses that exceeded the laboratory calibration range (i.e., qualified with an "E" by the laboratory) with those reflecting responses (from dilution analyses) within the calibration range.

None of the exceedances or method non-conformance were significant enough to jeopardize the usability of the data. The reported sample results are usable based on the findings listed in this Data Usability Summary Report (DUSR).

Overall, 100 percent of the VOC data reported in the laboratory data packages were determined to be usable for qualitative and quantitative purposes. Those sample results qualified as estimated ("J" and "UJ") due to data validation QA/QC exceedances should be considered conditionally usable. Therefore, the completeness objective of 90 percent, as stated in the quality assurance project plan (QAPP), was met.

1. Introduction

1.1. Sample Identification

This report addresses the results of a data quality evaluation for groundwater samples collected south of the former Sylvania Electric Products Incorporated facility in Hicksville, New York (the Site). Sample collection activities were conducted between October 30, 2007 and November 14, 2007 by Malcolm Pirnie, Inc. A total of ten groundwater samples, two field duplicates, two trip blanks, and two equipment blanks were processed.

The laboratory Sample Delivery Group (SDG) (unique data package number), field identification, and laboratory identification number of the samples that were submitted for data validation are presented in Table 1-1.

Table 1-1: Sample Cross-Reference List

SDG	Client ID	Laboratory ID	Analysis Requested
F7K090121	P-118-361.55	F7K090121-001	VOCs by USEPA 8260B
	P-118-389.85	F7K090121-002	VOCs by USEPA 8260B
	P-118-426.40	F7K090121-003	VOCs by USEPA 8260B
	P-118-Dupl#2	F7K090121-004	VOCs by USEPA 8260B
	Equipment Blank #6	F7K090121-005	VOCs by USEPA 8260B
	Trip Blank 10231108	F7K090121-006	VOCs by USEPA 8260B
F7K160121	MWP-114-170	F7K160121-001	VOCs by USEPA 8260B
	MWP-110-440	F7K160121-002	VOCs by USEPA 8260B
	MWP-110-355	F7K160121-003	VOCs by USEPA 8260B
	MWP-114-290	F7K160121-004	VOCs by USEPA 8260B
	P-118-450	F7K160121-007	VOCs by USEPA 8260B
	P-118-531.5	F7K160121-008	VOCs by USEPA 8260B
	P-118-537.4	F7K160121-009	VOCs by USEPA 8260B
	MWP-DUP-1	F7K160121-005	VOCs by USEPA 8260B
	MWP-EB-1	F7K160121-006	VOCs by USEPA 8260B
	TB11091115	F7K160121-010	VOCs by USEPA 8260B

1.2. General Considerations

The data validation review process is designed to evaluate the specific technical aspects of the analytical laboratory processing and the sample matrix, to verify that the final data reported for the field samples accurately reflect sample constituency, and to inform the end-user of the limitation of the data in the event

that they do not. This report summarizes the findings of the review and outlines any deviations from the applicable QC criteria outlined in the following documents:

- *Test Methods for Evaluating Solid Waste, Physical/Chemical Methods,* (SW846) USEPA, Final Update IIIA, April 1998.
- *USEPA CLP National Functional Guidelines for Organic Data Review*, EPA 540-R-99-008, October 1999.
- *Analytical Services Protocol (ASP), New York State Department of Environmental Conservation* (NYSDEC). Guidance documents including Exhibits A, B, C, D, E, F, G, H, and I. (June 2000)
- *USEPA Region II CLP Organics Data Review*, SOP No. HW-6, Revision #11 (USEPA 1996a); and

1.3. Analytical Methods

The environmental samples collected for this investigation were submitted to TestAmerica Laboratories, Inc. of Earth City, Missouri for volatile organic compound (VOC) analyses. The laboratory used the following USEPA guidance methods for the analyses:

- SW846 Method 5030B Purge/Trap Analysis
- SW846 Method 8260B Gas Chromatography/Mass Spectrometry

Each data package represents a sample delivery group (SDG), a collection of specific samples assigned during the sample log-in process. The SDG number is the means by which the laboratory tracks samples and controls QC analyses. A total of two SDGs, each containing between three and seven groundwater samples (and accompanying field QC), were created and processed for this project scope. The SDG, field identification and laboratory identification for each sample are summarized in Table 1-1.

The following sections of this document address distinct aspects of the validation process. Section 2 lists the data QA/QC protocols used to validate the sample data. A summary of the findings associated with the validation and the specific QA/QC deviations and qualifications performed on the sample data are discussed in Section 3. Data completeness and usability are discussed in Section 4. Section 5 presents the DUSR Summary Information.

2. Data Validation Protocols

2.1. Sample Analysis Parameters

Validation of the data was performed using guidance from the project QAPP (GTEOSI, 2002), the analytical methodology, and the data validation guidelines referenced in Section 1.

DVS performed a data review of all analytical results to assess data quality. A data review includes an assessment of sample handling protocols, supporting laboratory quality control (QC) parameters, and field QC. The following is a list of specific analytical information evaluated during the validation:

- Data package completeness review – per the NYSDEC ASP Category B
- Analytical methods performed and test method references
- Sample condition - review of log-in records for cooler temperature, presence of headspace, chemical preservation, etc.
- Holding times -comparison of collection and analysis dates

- Analytical results -units, values, significant figures, reporting limits, calculation algorithms
- Sample traceability and comparison to raw data
- Instrument tuning
- Initial calibration standards
- Continuing calibration standards
- Method blank results and laboratory contamination
- Laboratory control sample (LCS/MSB) results and comparison to laboratory and NYSASP control limits
- Matrix spike/matrix spike duplicate (MS/MSD) results; comparison to laboratory control limits
- Field duplicate results and comparison to data review criteria
- Surrogate recoveries and comparison to laboratory control limits
- Internal Standards and comparison to method and validation criteria
- Field QC sample (e.g., trip blanks, equipment blanks, etc.) --external contamination;
- Reporting Limits and dilutions

Review was performed on the laboratory analytical reports to determine completeness of the data packages and the acceptability of the accompanying QC data. When QC results fell outside recommended or required QC limits, validation data qualifiers were applied to the results in order to reflect the potential compromise in the integrity of the originally reported result. These qualifiers are in addition to, or a revision of, the qualifiers provided by the laboratory. A summary of the data qualifiers used for this review is presented in Section 2.2.

2.2. Data Qualifiers

The following qualifiers have been used by the laboratory:

"U"/ "ND"
: Non-detected result at the required QAPP reporting limit--- the laboratory utilizes "U" within the full data package, and "ND" in the summary package report Forms I equivalents.

"B"
: Associated with a result if the compound was identified in the corresponding method blank.

"J"
: Indicates an estimated value or a value below the established reporting limit but above the method detection limit.

"E"
: This flag identifies compounds whose concentrations exceed the calibration range of the instrument for the specific analysis; data qualified with an "E" are qualitative only and not useable for quantitative purposes. All results qualified with an "E" were required to be re-analyzed using an applicable dilution and re-reported.

Laboratory qualifiers defined above, are retained in the final database unless revised during the data validation process to one of the following qualifiers:

"U"/"ND"
: The analyte was not detected at the indicated reporting limit.

"J"
: Estimated concentration because the result was below the sample reporting limit or quality control criteria were not met.

"UJ" The chemical was not detected at or above the indicated reporting limit. However, the reporting limit is approximate and may or may not represent the actual limit of reporting necessary to accurately and precisely measure the analyte in the sample.

2.3. Data Usability Summary Report Questions

The DUSR determines whether or not the data meets site-specific criteria for data quality and use. It was developed by reviewing and evaluating the analytical data packages. During the course of this review the following questions were addressed (where applicable):

1. Is the data package complete as defined under the requirements for the NYSDEC ASP Category B or USEPA CLP deliverables?

2. Have all holding times been met?

3. Do all the QC data: blanks, instrument tunings, calibration standards, calibration verifications, surrogate recoveries, spike recoveries, replicate analyses, laboratory controls and sample data fall within the protocol required limits and specifications?

4. Have all of the data been generated using established and agreed upon analytical protocols?

5. Does an evaluation of the raw data confirm the results provided in the data summary sheets and quality control verification forms?

6. Have the correct data qualifiers been used?

The answers to the questions presented by the DUSR are presented in the following sections of the report and in the DUSR Summary Information Section, Section 5.

3. Data Quality Evaluation

3.1. Summary

This section summarizes the review evaluation and subsequent usability of the data generated for this sampling event, as indicated by results of quality control parameters associated with the project samples. Laboratory compliance with required deliverables and processing was also assessed.

3.2. Validation Review

3.2.1. Completeness Review

The laboratory data packages were generated to include summary forms and raw data as specified in the New York State Department of Environmental Conservation (NYSDEC) Category B format. All summary form and raw data required for full validation review were provided. Custody and login forms pertaining to one of the data packages were provided on request.

3.2.2. Test Methods

The laboratory performed the analyses using the analytical test methods listed in Section 1.3. These included SW846 Method 5030B (aqueous sample purge/trap analysis) followed by Method 8260B (gas chromatography/mass spectrometry). The samples were analyzed using a 25-mL purge volume, thus providing lower reporting limits for each compound than those available with the unmodified method.

3.2.3. Sample Receipt

Sixteen aqueous samples were submitted for VOC analysis between October 30, 2007 and November 14, 2007. This included ten field samples, two field duplicates, two equipment blanks, and two trip blanks.

The sample temperatures at the time of receipt were within the recommended temperature range of 4°C±2°C for all deliveries.

Field and laboratory personnel completed the Chain-of-Custody (COC) documents correctly recording the signature, date, and time of custody transfer.

The laboratory recorded the condition of the samples at the time of receipt on a "Conditions Upon Receipt Form." This Form identifies whether the containers were received undamaged, within the proper temperature range, at the proper pH, in a container that is sealed with a custody seal on the exterior, and with a completed COC enclosed to identify all samples submitted to the laboratory.

Discrepancies between label information and custody form entries were observed, relating to collection times and sample identifications of two samples. Custody form entries were utilized.

A hand-edit was made to one sample ID entry on the custody, from "MWP-114-120" to "MWP-114-170". That edit should have been dated and initialed when made.

3.2.4. Holding Times

The technical and contractual holding times between sample collection and laboratory analyses meet method and QAPP requirements of 14-days for acid preserved field samples.
The trip blank associated with the 11/08/07 shipment was received by the laboratory outside of analytical holding time from the date of filling. The results for that blank are therefore qualified as estimated, with a potentially low bias. This means that the potential for external contamination in those three associated project samples (and the field duplicate) has not been thoroughly evaluated. Results for low-level detections in those samples should be used with that consideration. Table 3-1 shows a summary of that blank and qualified parameters.

Table 3-1. *Evaluation of Holding Times*

Package Identification	*Sample IDs*	*Compounds*	*Action*
F7K090121	Trip Blank 10231108	All	Qualify non-detections "UJ" Qualify detections "J"

3.2.5. Analytical Results

The laboratory provided a Form I equivalent with the reported analytical results for the requested analyses. The Form I format that was submitted is not strictly in compliance with USEPA CLP requirements as regards the inclusion of laboratory name and code. The forms do show the client sample identification, the laboratory sample identification, the file identification, the matrix, the date and time the sample was collected, the date the sample was received, the date and time the sample was analyzed, the dilution factor, the preparation batch identification number, the chemical abstract service (CAS) number for each analyte, the units of measure; and the laboratory qualifier (if any). Additional CLP forms were provided (e.g., II, III, etc.) to report applicable QC information for the analyses performed. The laboratory provided all the necessary forms for the VOC method.

3.2.6. Traceability to Raw Data

The traceability of the sample results to the raw data was easily accomplished by the use of the information on the summary forms and laboratory analysis logs.

3.2.7. Instrument Tuning

The GC/MS system performance was shown to produce acceptable mass identifications and sensitivity with the evaluation of the instrument tuning compound bromofluorobenzene (BFB). All requirements for mass fragmentation and resolution were met. The instrument performance was checked prior to calibration and once every 12-hour shift for all analytical QC batches.

3.2.8. Initial Calibration

Calibration standards are analyzed at required frequency and concentration in order to show that the instrumentation is performing consistently and to establish the linear range of response.

All linearity relative standard deviations (%RSD) met analytical and validation guidelines.

Relative response factors (RRFs) were within method protocol requirements. However, responses for acetone and 2-butanone in the calibration standards show RRFs typical for this methodology, but below the validation limit of 0.05 noted in the guidance documents cited earlier in this narrative. The acetone and 2-butanone RRFs observed with this project are considered acceptable (above 0.01) in the updated USEPA Region II low level volatile analysis validation SOP (HW-33), further supporting judgment that the data are usable. Acceptance of these data is based upon the linearity and consistency of standard responses, the recoveries of these analytes in the spiked QC, and the quality of the mass spectra of acetone. Data for those compounds in all project samples and QC are qualified as estimated. Table 3-2 shows the samples and indicated qualifications:

Table 3-2. *Evaluation of Initial Calibration Results*

Package Identification	*Sample IDs*	*Compounds**	*Action*
F7K090121 F7K160121	All	Acetone and 2-butanone	Qualify detections "J" Qualify non-detections "UJ"

3.2.9. Continuing Calibration

The continuing calibration standards (CCAL) were performed with a mid-level standard immediately following the tuning check at the beginning of each 12-hour analytical sequence. The CCAL verification analyses met method criteria (i.e., RRFs were >0.05 for the SPCCs, and the percent differences (%Ds) from the avgRRF were < 20% for the CCCs) for all analytical QC batches. For the target compounds, the %Ds were greater than 20% for three compounds. Although method criteria were met, as a conservative approach the results associated with a CCAL that exceeded 20%D were qualified as estimated ("J" or "UJ"). Table 3-3 shows a summary of the samples and qualified parameters.

Table 3-3. *Evaluation of Continuing Calibration Results*

Package Identification	*Sample ID*	*Compound (%D)*	*Action*
F7K090121	P-118-361.55 P-118-389.85 P-118-426.40 P-118-DUP#2 Equipment Blank #6 Trip Blank 10231108	Carbon tetrachloride (31%D)	Qualify detections "J" Qualify non-detections "UJ"

3.2.10. Laboratory Method Blanks

Blanks are processed to evaluate the potential for external contamination at sample collection, transport, and analysis.

Method blanks are clean water samples that are processed as part of the analytical sequence, and whenever contamination may be present in the analytical system.

Laboratory method blanks showed no contamination, with the exception of one in which bromomethane was detected at a low concentration. There were no detections of this compound in the field samples, and reported results are therefore unaffected.

3.2.11. Laboratory Control Sample Results

LCSs are fortified blanks that are spiked with known concentrations of specific analytes. The recoveries of these analytes confirm that laboratory processing and instrumentation are producing accurate and consistent results.

LCSs were processed at the correct frequency, and in duplicate, thus providing evaluation for precision as well as accuracy. All percent recoveries were within laboratory control limits and validation action levels with the exception of those for bromomethane (215% and 224%, above 140%) in one pair of the LCSs. Bromomethane was not detected in associated samples and results are therefore not affected.

Acetone showed an elevated duplicate correlation (22%RPD, above 20%RPD) in that same set. Two of the samples show acetone detections, and are therefore qualified as estimated in value. Table 3-4 shows the affected samples:

Table 3-4. *Evaluation of Laboratory Control Sample Results*			
Package Identification	***Client ID***	***Compound***	***Action***
F7K160121	P-118-531.5 P-118-537.4	Acetone	Qualify detections "J"

3.2.12. Matrix Spike/Matrix Spike Duplicate Analyses

Target analyte compounds are added to defined project samples in order to monitor how well those analytes recover through the analytical process. Duplicate matrix spike or duplicate parent sample results are also compared to see how well they correlate to one another. Those recoveries indicate the accuracy and precision of sample reported results.

No project samples were submitted or processed for MS/MSD evaluations. Non-project batch QC accuracy and precision data were provided, and show several analytes with either outlying recoveries or elevated duplicate correlations. No qualification is made to the samples in this project due to matrix effects of other project samples.

3.2.13. Field Duplicate Analyses

P-118-426.40 and P-114-290 were submitted with accompanying field duplicates. An evaluation of the precision of the field sampling procedure (as well as the laboratory analysis procedure) was made based on the relative percent difference (RPD) calculated for the original and duplicate sample results. RPD calculations were made only when both results were above the laboratory reporting limits. The RPD values for all compounds were less than 30% (aqueous data evaluation criteria).

3.2.14. Trip Blanks and Equipment Blanks

Blanks are processed to evaluate the potential for external contamination at sample collection, transport, and analysis.

- Equipment blanks are collected by pouring de-ionized water through decontaminated sampling equipment in order to verify that the decontamination process is performed completely.

- Trip blanks are sealed vials of clean water that are transported with the sample vials from the mobile laboratory to the site prior to sample collection, and from the site to the laboratory with the collected samples. They are stored and processed with the project samples, thus reflecting potential contamination from external sources.

Two trip blanks and two equipment blanks were submitted with the groundwater samples. One trip blank showed low-level contamination of trichloroethene, and the other trip blank showed low-level contamination of chloromethane, chloroethane, and trichloroethene. One of the equipment blanks showed no contamination, and the other showed low-level detections of carbon tetrachloride and trichloroethene. Results for these specific analytes in associated field samples that were found at concentrations below the validation action limit have been edited to reflect the fact that the sample detected values may be a result of external contamination. Edits to the affected target compounds were based on trip and equipment blank contamination, in accordance with practices described in the validation guidance documents listed in Sections 1.2. Table 3-5 shows the samples and compounds that were qualified as non-detect ("U").

Table 3-5. *Evaluation of Trip Blank and Equipment Blank Results*

Package Identification	***Sample ID***	***Compound*** (Blank concentration)	***Action***
F7K090121	P-118-361.55	Carbon tetrachloride (0.13 ug/L)	Edit to "U" or "ND"
	P-118-361.55 P-118-389.85 P-118-426.40 P-118-DUP#2	Chloromethane (0.67 ug/L)	Edit to "U" or "ND"
	P-118-361.55	Trichloroethene (0.19 ug/L)	Edit to "U" or "ND"

3.2.15. System Monitoring Compounds

System Monitoring Compounds (SMC) are surrogate standards that behave similarly to the target analytes during the analysis procedures, and serve to monitor system performance and potential sample matrix interference.

The three SMC evaluated in the TCL VOA analyses show acceptable recoveries in the field samples. This indicates that there are no significant sample matrix effects on the recoveries of target analytes, and aids in the confirmation of reported quantitative values.

3.2.16. Internal Standards

System performance and sample matrix interferences are evaluated during the VOA analyses by the addition of internal standard compounds to all samples and associated QC.

All samples show internal standards within the required range. The retention times of the internal standards fell within ± 30 seconds from that of the most recent calibration for all analyses.

3.2.17. Compound Identification and Quantitation of Results

The retention times and mass spectra of detected analytes meet protocol requirements for identification of the target analytes.

The retention times of detected analytes meet protocol requirements for identification.

Raw data were provided for review in the data package. Calculation algorithms, quantitative results, and reporting limit values have been confirmed during this review process.

Ten of the project samples were processed at secondary dilution in order to bring certain of the analyte detected responses into instrument calibration range. The results derived from the dilution analyses are used for those specific sample analyte results, as shown in Table 3-6.

Table 3-6. *Summary of Laboratory Re-Analyses*

Package Identification	***Client ID***	***Compound Reported From Dilution Analysis***
F7K090121	P-118-426.40	Tetrachloroethene Trichloroethene
	P-118-DUP#2	Tetrachloroethene Trichloroethene
F7160121	MWP-114-170	cis-1,2-Dichloroethene Trichloroethene
	MWP-110-440	Tetrachloroethene
	MWP-110-355	Trichloroethene
	MWP-114-290	Trichloroethene
	MWP-DUP-1	Trichloroethene
	P-118-450	Tetrachloroethene Trichloroethene Carbon Tetrachloride
	P-118-531.5	Tetrachloroethene Trichloroethene
	P-118-537.4	Tetrachloroethene Trichloroethene

4. Summary and Data Usability

This chapter summarizes the analytical data in terms of its completeness and usability. Data completeness is defined as the percentage of sample results that have been determined to be usable during the data validation process. Overall, 100 percent of the VOC data were determined to be usable for qualitative and quantitative purposes. Those sample results qualified as estimated ("J" and "UJ") due to data validation QA/QC exceedances should be considered conditionally usable. No project data have been rejected.

The samples collected from the site in Hicksville, New York were evaluated based on QA/QC criteria established by methods as listed in Section 1.3, by the data validation guidelines listed in Section 1.2, and by the QAPP (GTEOSI, 2002) established for this project. Major deficiencies in the data generation process would have resulted in data being rejected, indicating that the data are considered unusable for either quantitative or qualitative purposes. Minor deficiencies in the data generation process resulted in some sample data being characterized as approximate or estimated. Identification of a data point as approximate indicates uncertainty in the reported concentration or detection limit of the chemical, but not its assigned identity.

The following paragraphs present the adherence of the data to the precision, accuracy, representativeness, comparability, completeness, and sensitivity (PARCCS) parameters.

Precision is measured through the evaluation of field duplicate samples and laboratory duplicate samples, and LCS recoveries indicate the accuracy of the data.

Holding times, sample preservation, blank analysis, and analyte identification and quantification are indicators of the representativeness of the analytical data.

Comparability is not compromised, provided that the analytical methods do not change over time. A major component of comparability is the use of standard reference materials for calibration and QC.

These standards are compared to other unknowns to verify their concentrations. Since standard analytical methods and reporting procedures were consistently used by the laboratory, the comparability criteria for the analytical data were met.

Sensitivity is established by reported detection limits that represent measurable concentrations of analytes that can be determined with a designated level of confidence.

5. Data Usability Summary Report Summary Information

The DUSR was performed to determine whether or not the data meets site-specific criteria for data quality and use. The DUSR is developed by reviewing and evaluating the analytical data package. The following questions were addressed:

1. Is the data package complete as defined under the requirements for the NYSDEC ASP Category B or USEPA CLP deliverables?

The QAPP required that USEPA Level III deliverables be provided by the laboratory for each data package. This requirement was met as it applies to the methods used by the laboratory for sample analysis. Proper documentation was provided to enable a thorough validation review of the analytical data.

2. Have all holding times been met?

All field sample holding times were met.

3. Do all the QC data: blanks, standards, spike recoveries, replicate analyses, and sample data fall within the protocol-required limits and specifications?

The laboratory used the laboratory control limits during the analyses performed for this sampling event. Only minor QA/QC deviations were observed, with subsequent minimal qualification to sample data.

4. Have all of the data been generated using established and agreed upon analytical protocols?

The QAPP required that USEPA guidance methods be used in the analysis of samples collected for this sampling event. The laboratory used the required method protocols (with some minor modifications) for the analyses performed for this sampling event, which met data user and client needs.

5. Does an evaluation of the raw data confirm the results provided in the data summary sheets and quality control verification forms?

The raw data confirm the reported qualitative and quantitative results that were submitted by the laboratory in the data packages.

Have the correct data qualifiers been used?

The laboratory applied the correct qualifiers to the sample data (although "ND" was used for "U" on the sample results report forms. The validation qualifiers were applied as required by validation guidelines listed in Section 1

References

URS Corporation, *Groundwater Investigation Work Plan, Former Sylvania Electric Products Facility, Hicksville, New York,* QAPP: Appendix C. September 2002.

Test Methods for Evaluating Solid Waste, Physical/Chemical Methods, (SW846) USEPA, Final Update IIIA, April 1998;

United States Environmental Protection Agency Contract Laboratory Program National Functional Guidelines for Organic Data Review, EPA 540-R-99-008, October 1999;

Analytical Services Protocol (ASP), New York State Department of Environmental Conservation (NYSDEC). Guidance documents including Exhibits A, B, C, D, E, F, G, H, and I. (June 2000), and

United States Environmental Protection Agency Region II Contract Laboratory Program (CLP) Organics Data Review, SOP No. HW-6, Revision #11 (USEPA 1996a)

Former Sylvania Electric
Products Facility, Hicksville, NY
Voluntary Cleanup Program
Site No. V00089-1

MALCOLM PIRNIE

Data Report P118, MWP 110-355, MWP 110-440, MWP 114-170 and MWP 114-290

April, 2008

4563001

Malcolm Pirnie, Inc.
17-17 Route 208 North
Fair Lawn, NJ 07410 USA
Tel: 201-797-7400
Fax: 201-797-4399

MALCOLM PIRNIE