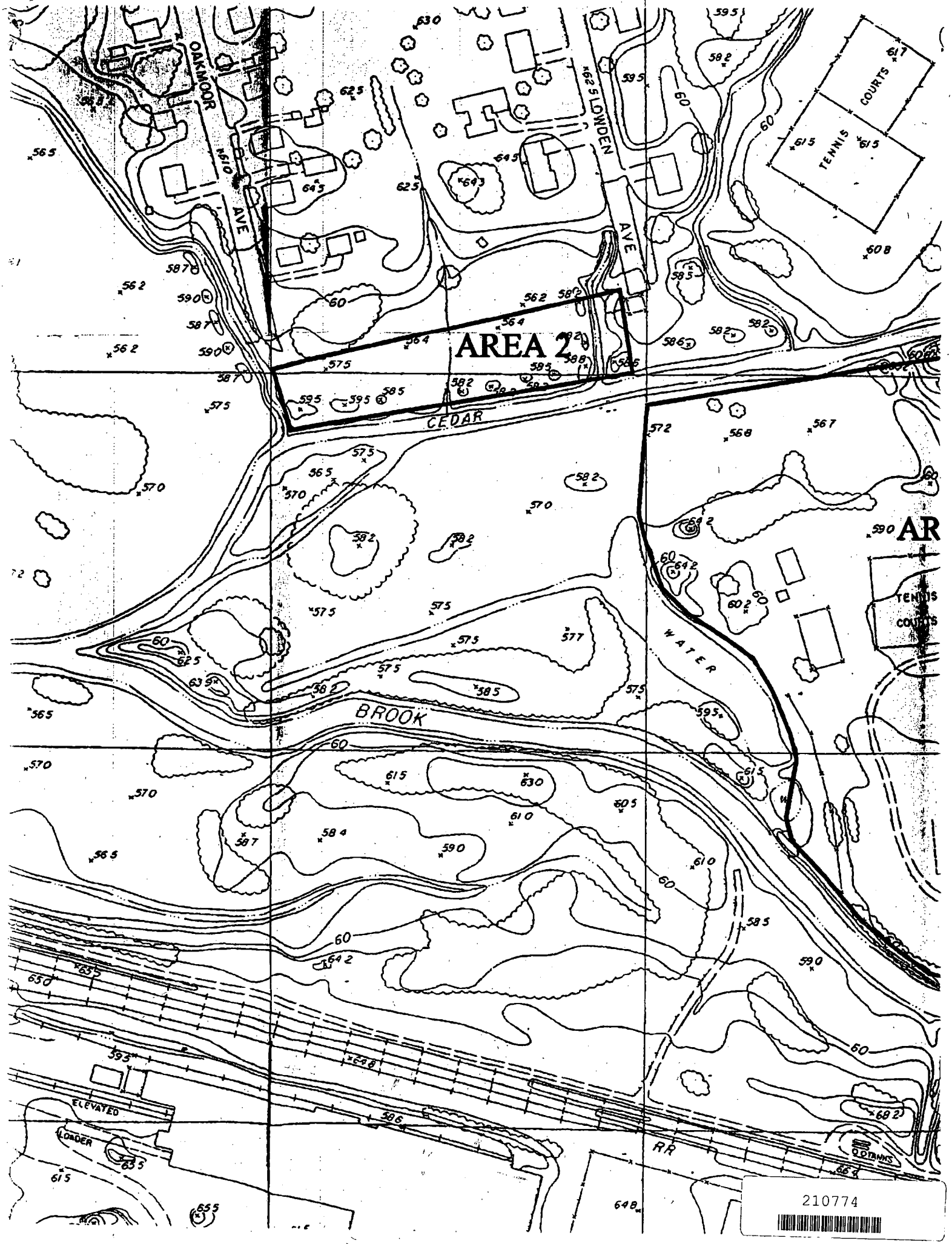
OAKMOOR
AVE
LOWDEN
AVE
TENNIS
COURTS
AREA 2
CEDAR
BROOK
WATER
RR
ELEVATED
LOADER
TENNIS
COURTS

210774

Reduced 50%

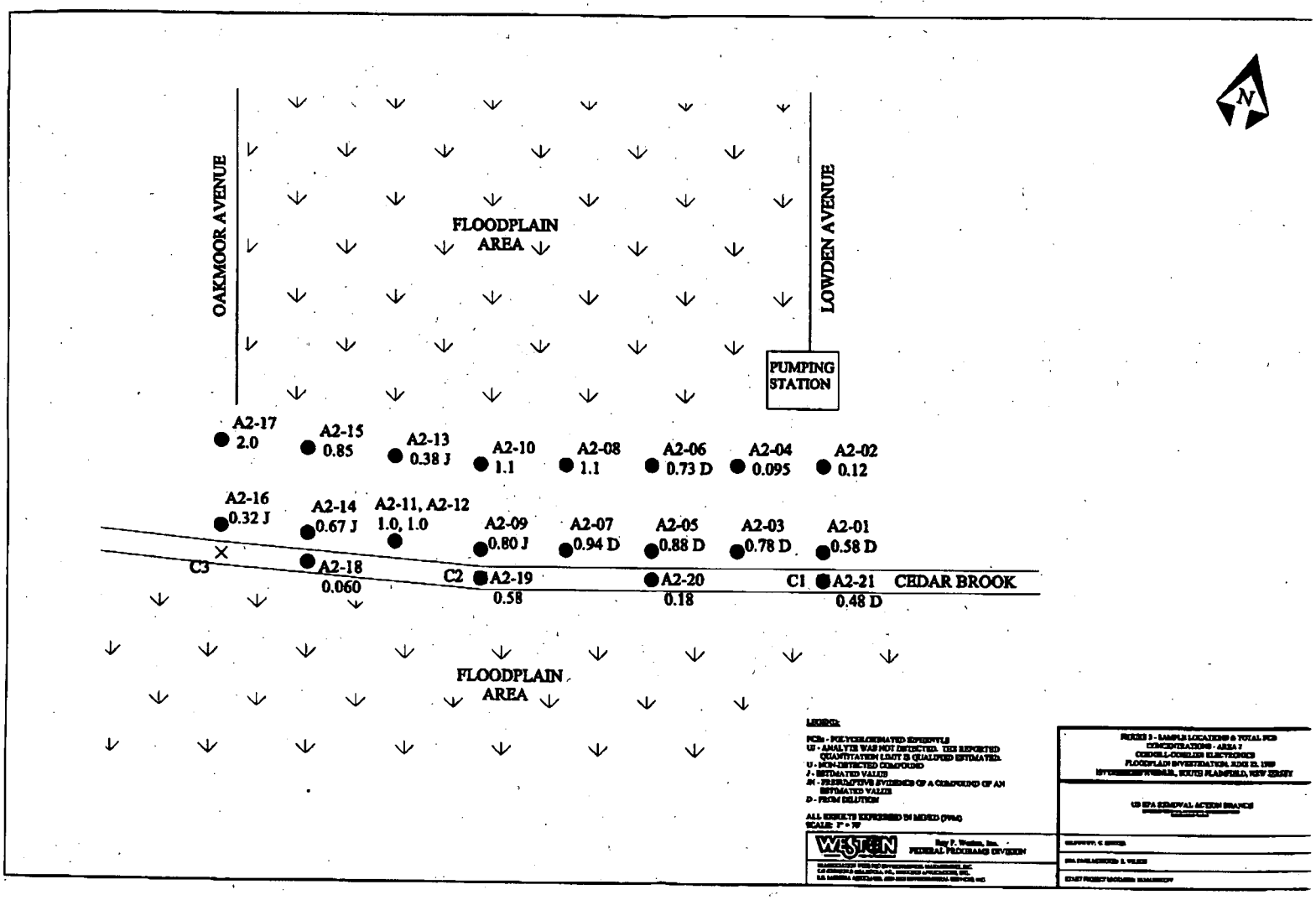
N
OAKMOOR AVENUE
LOWDEN AVENUE
FLOODPLAIN AREA
PUMPING STATION
A2-17 2.0
A2-15 0.85
A2-13 0.38 J
A2-10 1.1
A2-08 1.1
A2-06 0.73 D
A2-04 0.095
A2-02 0.12
A2-16 0.32 J
A2-14 0.67 J
A2-11, A2-12 1.0, 1.0
A2-09 0.80 J
A2-07 0.94 D
A2-05 0.88 D
A2-03 0.78 D
A2-01 0.58 D
C3
A2-18 0.060
C2
A2-19 0.58
A2-20 0.18
C1
A2-21 0.48 D
CEDAR BROOK
FLOODPLAIN AREA
LEGEND:
PCBs - POLYCHLORINATED EPIDIOXYLS
UJ - ANALYTE WAS NOT DETECTED. THE REPORTED QUANTITATION LIMIT IS QUALIFIED ESTIMATED.
U - NON-DETECTED COMPOUND
J - ESTIMATED VALUE
JN - PRESUMPTIVE EVIDENCE OF A COMPOUND OF AN ESTIMATED VALUE
D - FROM DILUTION
ALL RESULTS EXPRESSED IN MG/KG (PPM)
SCALE: 1" = 70'
WESTON
Roy F. Weston, Inc.
FEDERAL PROGRAMS DIVISION
FIGURE 3 - SAMPLE LOCATIONS & TOTAL PCB CONCENTRATIONS - AREA 2
CORNELL-DUBILIER ELECTRONICS
FLOODPLAIN INVESTIGATION, RING 22, 1989
ISTYCHEROSPHERIUS, SOUTH PLAINFIELD, NEW JERSEY
US EPA REMOVAL ACTION BRANCH

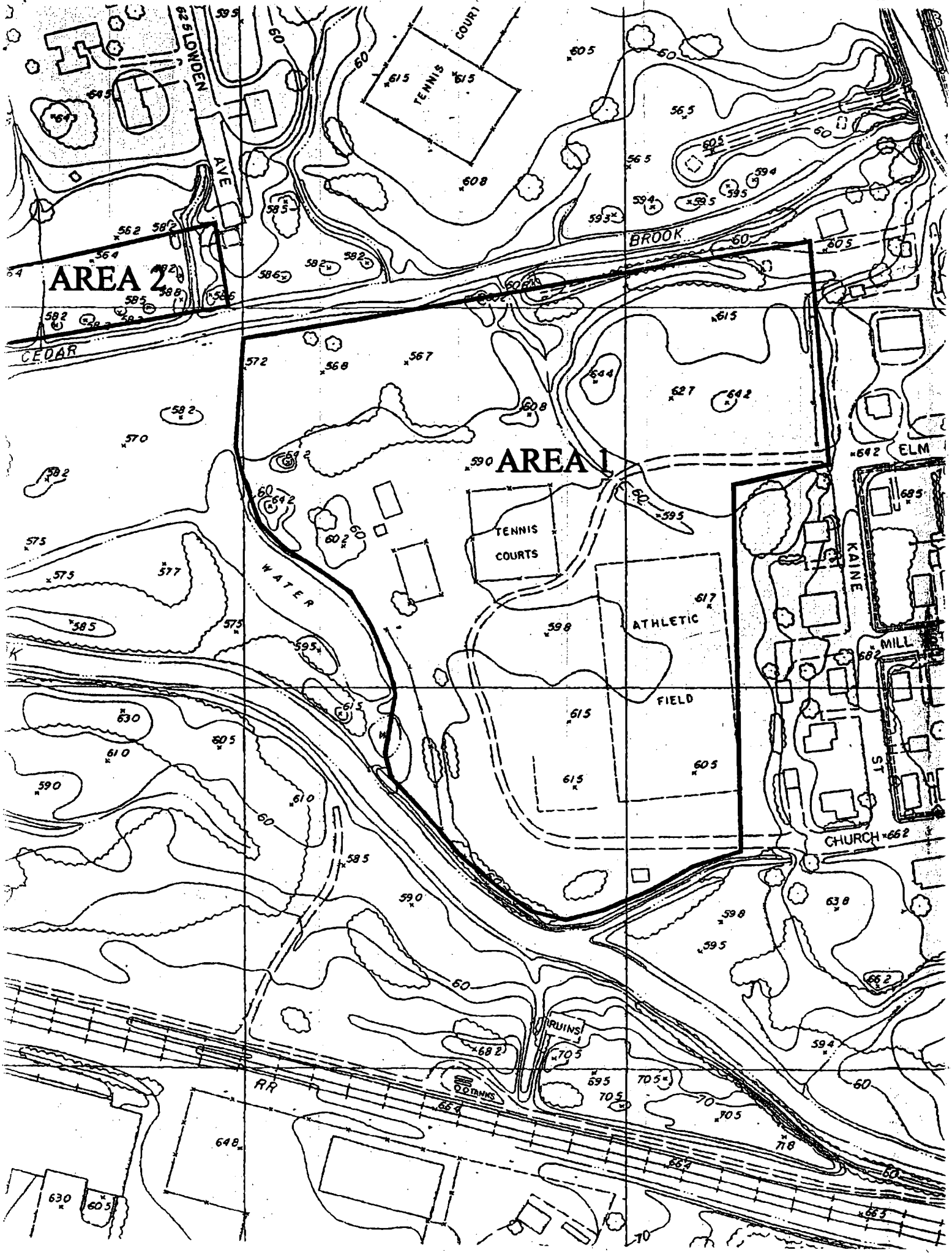
AREA 2
AREA 1
LOWDEN
AVE
TENNIS COURT
BROOK
CEDAR
WATER
TENNIS COURTS
ATHLETIC FIELD
ELM
KAINE
MILL
ST
CHURCH
RUINS
TANKS
RR