Weston Solutions, Inc.
Suite 201
1090 King Georges Post Road
Edison, New Jersey 08837-3703
732-585-4400 • Fax: 732-225-7037
www.westonsolutions.com

The Trusted Integrator for Sustainable Solutions

REMOVAL SUPPORT TEAM 2
EPA CONTRACT EP-W-06-072

May 20, 2014

Mr. Angel Rodriguez, On-Scene Coordinator
U.S. Environmental Protection Agency
Response and Prevention Branch
Caribbean Environmental Protection Division, Region II
1492 Peñuelas De Leon Ave., Suite 417
San Juan, PR 00907-4127

EPA CONTRACT No.: EP-W-06-072
TDD No.: TO-0029-0122
DOCUMENT CONTROL No.: RST 2-02-F-2690
SUBJECT: PHASE IIIC REMOVAL ASSESSMENT SAMPLING TRIP REPORT – PUERTO RICO OLEFINS ASBESTOS SITE, PEÑUELAS, PUERTO RICO

Dear Mr. Rodriguez,

Enclosed please find the Phase IIIC Removal Assessment Sampling Trip Report for the wipe sampling activities conducted on January 2 and 3, 2014 at background locations up to six miles away from the Puerto Rico Olefins Asbestos Site located in Peñuelas, Puerto Rico. If you have any questions or comments, please do not hesitate to contact me at (787) 354-2489.

Sincerely,

Weston Solutions, Inc.

for Carlos Huertas
RST 2 Site Project Manager

Enclosure
cc: TDD File No.: TO-0029-0122

PHASE IIIC REMOVAL ASSESSMENT SAMPLING TRIP REPORT PUERTO RICO OLEFINS ASBESTOS SITE PEÑUELAS, PUERTO RICO

Prepared for:

U.S. Environmental Protection Agency
Region II – Response and Prevention Branch
Edison, New Jersey 08837

Prepared by:

Removal Support Team 2
Weston Solutions, Inc.
East Division
Edison, New Jersey 08837

DC No.: RST 2-02-F-2690
TDD No.: TO-0029-0122
EPA Contract No.: EP-W-06-072

May 2014

TABLE OF CONTENTS

Page

1 SITE LOCATION 1

2 SAMPLE DESCRIPTIONS 1

3 LABORATORY RECEIVING SAMPLES 1

4 SAMPLE DISPATCH DATA 1

5 PERSONNEL ON SITE 1

6 SITE BACKGROUND 2

7 PHASE IIIC REMOVAL ASSESSMENT SUMMARY 4

8 ANALYTICAL DISCUSSION 4

LIST OF ATTACHMENTS

ATTACHMENT A: Figure 1: Site Location Map
Figure 2: Background Wipe Sample Location & Validated Analytical Results Map

ATTACHMENT B: Table 1: Sample Collection Information and Validated Analytical Data Summary

ATTACHMENT C: Chain of Custody Record and FedEx Airbill

ATTACHMENT D: Photographic Documentation Log

PHASE IIIC REMOVAL ASSESSMENT SAMPLING TRIP REPORT

SITE NAME: Puerto Rico Olefins Asbestos Site – (Background Locations)
DC No.: RST 2-02-F-2690
TDD No.: TO-0029-0122
SAMPLING DATES: January 2 and 3, 2014

1. **Site Location:** Peñuelas, Puerto Rico (17°59'49.37"N / 66°43'10.17"W) Refer to Attachment A, Figure 1: Site Location Map.

2. **Sample Descriptions:** 13 wipe samples, including one field blank. Refer to Attachment A, Figure 2: Background Wipe Sample Location & Validated Analytical Results Map and Attachment B, Table 1: Sample Collection Information and Validated Analytical Data Summary.

3. **Laboratory Receiving Samples:**

Lab Name/Location	Sample Type	Parameters
EMSL Analytical, Inc. 200 Route 130 North Cinnaminson, NJ 08077	Wipe	Asbestos

4. **Sample Dispatch Data:**

On January 3, 2014, Weston Solutions Inc., Removal Support Team 2 (RST 2) shipped 13 wipe samples, including one field blank, to the EMSL Analytical, Inc. laboratory located in Cinnaminson, New Jersey for asbestos analysis under Chain of Custody (COC) Number (No.) 2-010314-111646-0013 and FedEx Airbill No. 804298939030. Refer to Attachment C: Chain of Custody Record and FedEx Airbill.

5. **Personnel On Site:**

Name	Representing	Duties On-Site
Angel Rodriguez	U.S. EPA, Region II	On-Scene Coordinator
Geoffrey Garrison	U.S. EPA, Region II	On-Scene Coordinator
Angel Rivera	Puerto Rico Environmental Quality Board	Regional Director
Carlos Huertas	RST 2, Region II	Site Project Manager, Field Coordinator, Site Health and Safety, Sample Collection and Sample Management
Emilio Betancourt	RST 2, Region II	Sample Collection and Sample Management
Joel Petty	RST 2, Region II	Sample Collection, Site QA/QC and Sample Management

6. Site Background:

The Puerto Rico Olefins Asbestos Site (the Site) is located at Road 385, KM 5.4, Tallaboa, Poniente Peñuelas, Puerto Rico. During a visual inspection, the U.S. Environmental Protection Agency (EPA) identified fugitive dust clouds migrating out of the facility during demolition activities conducted by HOMECA Inc. Beginning in 2010 and continuing until the present, an asbestos abatement occurred at the Site. Improper asbestos abatement techniques may have been used at the Site resulting in potential asbestos contamination throughout the Site and in residential neighborhoods downwind of the Site.

On November 21, 2013, as part of Phase I of the Removal Assessment, the EPA On-Scene Coordinator (OSC), EPA Air Program representative, and RST 2 mobilized to the Site to perform multi-media sampling. As directed by the EPA OSC, RST 2 collected five bulk samples, including one field duplicate, four soil samples, including one field duplicate, and 10 wipe samples, including one wipe blank. Bulk samples were collected and submitted for asbestos analysis via EPA 600/R-93/116 Method using Polarized Light Microscopy (PLM). Soil samples were collected and submitted for asbestos analysis via modified EPA 600/R-93/116 Method using Transmission Electron Microscopy (TEM) with California Air Resource Board (CARB) 435 prep. Wipe samples were collected and submitted for asbestos analysis via American Society for Testing Materials (ASTM) 6480-05 Method. Samples were collected from outside areas where suspected asbestos contamination may have occurred and inside areas where asbestos may have entered the building.

On December 13, 2013, as part of Phase I of the Removal Assessment, the EPA OSC and RST 2 remobilized to the Site to collect two additional bulk samples. The additional bulk samples were collected from two specific locations as directed by the EPA OSC. The two bulk samples were collected and submitted for asbestos analysis via EPA 600/R-93/116 Method using PLM. Samples were collected from outside areas where suspected asbestos contamination may have occurred.

Based on the validated analytical results of the samples collected as part of Phase I of the Removal Assessment, asbestos was detected in bulk samples ranging from non-detect to 40 percent (%) amosite and 20% chrysotile, in soil samples ranging from 3 amosite/chrysotile asbestos structures to 9 amosite/chrysotile asbestos structures, and in wipe samples ranging from 7,760 structures per square centimeter (str/cm^2) to 374,000 str/cm^2. The two additional bulk samples collected on December 13, 2013 were both non-detect for asbestos. The wipe blank sample was non-detect for asbestos.

On December 4 and 5, 2013, as part of Phase II of the Removal Assessment, the EPA OSC and RST 2 mobilized to the Jorge Lucas Perez Valdivieso School, located approximately 0.25 miles south of the Site, to conduct air sampling activities within classrooms identified by the EPA OSC. The school is separated into two areas referred to by RST 2 as Area 1 and Area 2. The two separate areas are separated by a road way. As directed by the EPA OSC, RST 2 established three air sampling stations within eight of the schools classrooms (CR01 through CR08). Air samples were collected from each of the established air sampling stations within each classroom but per the request of the EPA OSC only one of the air samples from each of the classrooms was submitted for asbestos analysis.

On December 5, 2013, as part of Phase II of the Removal Assessment, RST 2 shipped 11 air samples, including two lot blanks and one field blank, to the EMSL Analytical, Inc. laboratory for asbestos analysis via Method ISO 10312 - International Standard for the Determination of Asbestos Fibers - Direct Transfer. Per the request of the EPA OSC, on December 13, 2013, RST 2 shipped the additional two air samples collected on December 4, 2013 from classroom CR01 to the EMSL Analytical, Inc. laboratory for asbestos analysis via Method ISO 10312 - International Standard for the Determination of Asbestos Fibers - Direct Transfer.

Based on the validated analytical results of the samples collected as part of Phase II of the Removal Assessment, chrysotile asbestos was detected in eight of the 10 field air samples submitted for asbestos analysis. The total number of asbestos structures in the positive detections ranged between 2 and 25. The reported concentrations in the positive detections ranged between 0.0004 structures per cubic centimeter (s/cc) and 0.0032 s/cc.

On December 12 and 13, 2013, as part of Phase IIIA of the Removal Assessment, the EPA OSC and RST 2 mobilized to the Jorge Lucas Perez Valdivieso School to perform wipe sampling within the classrooms of the school. The areas identified in each classroom to be sampled were the entrance, near a window, and the dustiest area in the room. A total of 90 wipe samples, including five field blanks and one lot blank, were collected from 28 classrooms (CR01 through CR29, excluding CR27). Classroom CR27 and some other general areas of the school were no sampled due to the fact that the areas were not accessible or as directed by the EPA OSC. Wipe samples were collected and submitted for asbestos analysis via ASTM 6480-05 Method.

Based on the validated analytical results of the samples collected as part of Phase IIIA of the Removal Assessment, asbestos was detected in wipe samples ranging from non-detect to 363,000 str/cm^2. The wipe blank samples were non-detect for asbestos.

On December 17 through 19, 2013, as part of Phase IIIB of the Removal Assessment, the EPA OSC and RST 2 mobilized to the Tallaboa Encarnación Community to perform wipe sampling on the exterior of several properties. As directed by the EPA OSC, the area identified to be sampled had to be exposed to ambient air, but not exposed to rain or had not been cleaned recently. A total of 27 wipe samples, including two field blanks, were collected from 24 properties (P0005 through P0028). Wipe samples were collected and submitted for asbestos analysis via ASTM 6480-05 Method.

Based on the validated analytical results of the samples collected as part of Phase IIIB of the Removal Assessment, asbestos was detected in wipe samples from non-detect to 32,200,000 str/cm^2. The wipe blank samples were non-detect for asbestos.

As part of Phase IIIC of the investigation, RST 2 was tasked with conducting wipe sampling at background locations up to six miles away from the Site.

7. **Phase IIIC Removal Assessment Summary:**

On January 2 and 3, 2014, as part of Phase IIIC of the Removal Assessment, the EPA OSC, RST 2, and the Puerto Rico Environmental Quality Board (EQB) mobilized to background locations, selected by the EPA OSC, at different distances and directions from the Site. As directed by the EPA OSC, the area identified to be sampled had to be exposed to ambient air, but not exposed to rain or have not been cleaned recently. A total of 13 wipe samples, including one field blank, were collected from 12 properties (P0029 through P0040). Properties P0029 through P0032 were located over five miles northwest of the Site; properties P0033 through P0036 were located over one mile north of the Site; and properties P0037 through P0040 were located over two miles southeast of the Site. Wipe samples were collected and submitted for asbestos analysis via ASTM 6480-05 Method. Refer to Attachment D for the Photographic Documentation Log for the Phase IIIC Removal Assessment sampling event.

Surface dust samples were collected from areas where suspected asbestos contamination may have occurred (*i.e.,* exposed to ambient air, but not exposed to rain or have not been cleaned recently), utilizing dedicated Ghost Wipes™. Samples were collected following the general guidance within the HUD Guidelines, Chapter 5: Risk Assessment. Each sample was collected from a 10 cm by 10 cm square (100 cm^2) area utilizing EPA Environmental Response Team (ERT) Standard Operating Procedure (SOP) Nos. 2001, General Field Sampling Guidelines and 2011, Chip, Wipe, and Sweep Sampling, as well as NIOSH Method 9100, as guidance.

8. **Analytical Discussion:**

Based on the validated analytical results of the samples collected as part of Phase IIIC of the Removal Assessment, asbestos was detected in wipe samples ranging from non-detect to 160,000 str/cm^2. The wipe blank sample was non-detect for asbestos. Refer to Attachment B, Table 1: Sample Collection Information and Validated Analytical Data Summary.

Report prepared by: _____ Date: 5/20/14
for Carlos Huertas
RST 2 Site Project Manager

Report reviewed by: _____ Date: 5/20/14
Timothy Benton
RST 2 Operations Manager

ATTACHMENT A

Figure 1: Site Location Map
Figure 2: Background Wipe Sample Location & Validated Analytical Results Map

Legend

Site Location

0 0.05 0.1 0.2 0.3 0.4 Miles

N

Weston Solutions, Inc.
East Division

In Association With
H & S Environmental, Inc.,
Scientific and Environmental Associates, Inc.
and Avatar Environmental, LLC.

Figure 1
Site Location Map

Puerto Rico Olefins Asbestos
Penuelas, Puerto Rico

U.S. ENVIRONMENTAL PROTECTION AGENCY
REMOVAL SUPPORT TEAM 2
CONTRACT # EP-W-06-072

DATE MODIFIED: 12/26/2013

GIS ANALYST:	T. BENTON
EPA OSC:	A. RODRIGUEZ
RST SPM:	C. HUERTAS
FILENAME:	SITEMAP.MXD

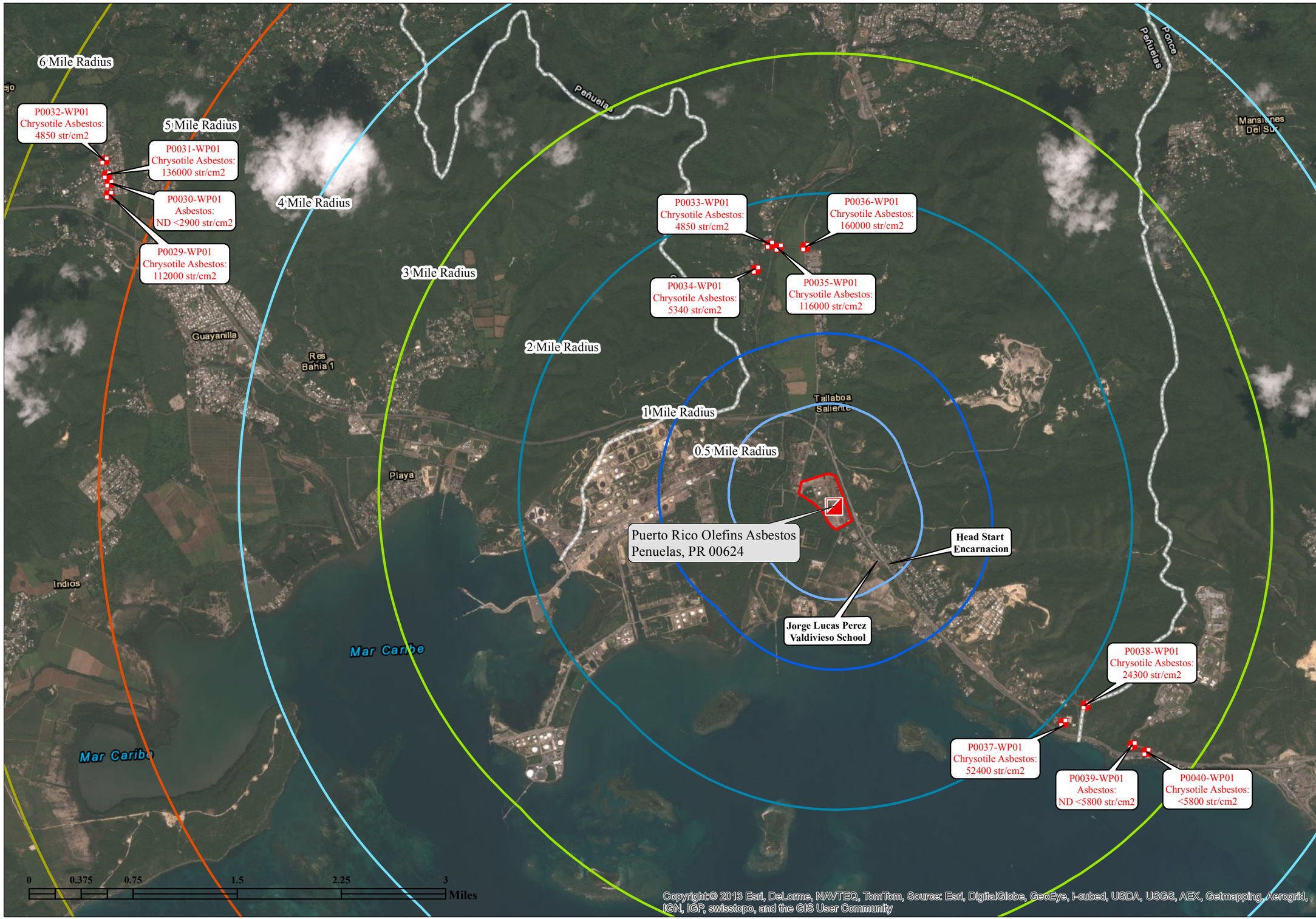

SCALE

1:42,000

LEGEND

- Background Wipe Location
- Site Boundary
- 0.5 Mile Radius
- 1 Mile Radius
- 2 Mile Radius
- 3 Mile Radius
- 4 Mile Radius
- 5 Mile Radius
- 6 Mile Radius

Note: Due to excessive particulate the analytical sensitivity of 260 str/cm² as required by the method was not reached.

Figure 2: Background Wipe Sample Location & Validated Analytical Results Map

Puerto Rico Olefins Asbestos Site
Penuelas, Puerto Rico

UNITED STATES ENVIRONMENTAL PROTECTION AGENCY
REMOVAL SUPPORT TEAM 2
CONTRACT # EP-W-06-072

Weston Solutions, Inc.

In Association With
Avatar Environmental, LLC,
H & S Environmental, Inc. and
Scientific and Environmental Associates, Inc.,

GIS ANALYST:	T. BENTON
EPA OSC:	A. RODRIGUEZ
RST 2 SPM:	C. HUERTAS
FILENAME:	Background Map.mxd
FIGURE	1
REVISION	1
DATE MODIFIED	1/6/2014

\\fsed2gis\gis\Puerto Rico Olefins Asbestos - Penuelas, PR\Background Sample Location Map.mxd

ATTACHMENT B

Table 1: Sample Collection Information and Validated Analytical Data Summary

Table 1: Sample Collection Information and Validated Analytical Data Summary
Puerto Rico Olefins Asbestos Site
Peñuelas, Puerto Rico
January 2 and 3, 2014

Sample No.	Sample Area	Area Surface	Sample Location	Sample Date	Sample Time	Matrix	Collection	Analysis	Sample Type	Asbestos Type	Asbestos Structures	Sensitivity * (str/cm²)	Concentration (str/cm²)
P0029-WP01-01	Top of Light	Metal	Porch	1/2/2014	12:09	Wipe	Grab	Asbestos - TEM	Field Sample	Chrysotile	23	4,850	112,000
P0030-WP01-01	Lid Under House	Metal	Garage	1/2/2014	12:29	Wipe	Grab	Asbestos - TEM	Field Sample	None Detected	<2.99	970	<2,990
P0031-WP01-01	Top of Wall	Concrete	Top of Wall	1/2/2014	12:43	Wipe	Grab	Asbestos - TEM	Field Sample	Chrysotile	28	4,850	136,000
P0032-WP01-01	Pan	Metal	Laundry Storage	1/2/2014	12:57	Wipe	Grab	Asbestos - TEM	Field Sample	Chrysotile	5	970	4,850
P0033-WP01-01	Washing Machine	Metal	Outside Garage	1/2/2014	13:38	Wipe	Grab	Asbestos - TEM	Field Sample	Chrysotile	5	970	4,850
P0034-WP01-01	Porch Ledge	Concrete	Balcony Wall	1/2/2014	13:50	Wipe	Grab	Asbestos - TEM	Field Sample	Chrysotile	11	485	5,340
P0035-WP01-01	Traffic Barrier	Metal	Road 384 km 3.2	1/3/2014	09:10	Wipe	Grab	Asbestos - TEM	Field Sample	Chrysotile	24	4,850	116,000
P0036-WP01-01	Seat	Concrete	Bus Stop	1/3/2014	09:21	Wipe	Grab	Asbestos - TEM	Field Sample	Chrysotile	33	4,850	160,000
P0037-WP01-01	Pressure Tank	Metal	Pool Area	1/3/2014	10:24	Wipe	Grab	Asbestos - TEM	Field Sample	Chrysotile	27	1,940	52,400
P0038-WP01-01	Wall Vent	Concrete	Garage	1/3/2014	10:51	Wipe	Grab	Asbestos - TEM	Field Sample	Chrysotile	5	4,850	24,300
P0039-WP01-01	Traffic Barrier	Metal	Jail Road	1/3/2014	11:21	Wipe	Grab	Asbestos - TEM	Field Sample	None Detected	<2.99	1,940	<5,800
P0040-WP01-01	Traffic Barrier	Metal	Jail Road	1/3/2014	11:33	Wipe	Grab	Asbestos - TEM	Field Sample	Chrysotile	<2.99	1,940	<5,800
FB-010213	NA	NA	NA	1/2/2014	12:05	Wipe	Grab	Asbestos - TEM	Field Blank	None Detected	<2.99	NA	NA

* Due to excessive particulate the analytical sensitivity of 260 str/cm² as required by the method was not reached.
NA - Not Applicable
TEM - Transmission Electron Microscopy
str/cm^2 - Structures per Square Centimeter

ATTACHMENT C

Chain of Custody Record and FedEx Airbill

041400126

USEPA
DateShipped: 1/3/2014
RFP# 272D
PO# 0084577

CHAIN OF CUSTODY RECORD
Site #: 0029 - 0122
Contact Name: Smita Sumbaly
Contact Phone: 732-585-4400

No: 2-010314-111646-0013
Cooler #: 1
Lab: EMSL
Lab Phone: 800-220-3675

Lab #	Sample #	Analyses 6480	Matrix	Collection Method	Collected	Sample Time	Numb Cont	Container	Preservative	Area Width	Area Length	Vol Units	Lab QC
	FB-010213	Asbestos TEM	Wipe	Grab	1/2/2014	12:05	1	Plastic Bag	None	0	0	cm	N
	P0029-WP01-01	Asbestos TEM	Wipe	Grab	1/2/2014	12:09	1	Plastic Bag	None	10	10	cm	N
	P0030-WP01-01	Asbestos TEM	Wipe	Grab	1/2/2014	12:29	1	Plastic Bag	None	10	10	cm	N
	P0031-WP01-01	Asbestos TEM	Wipe	Grab	1/2/2014	12:43	1	Plastic Bag	None	10	10	cm	N
	P0032-WP01-01	Asbestos TEM	Wipe	Grab	1/2/2014	12:57	1	Plastic Bag	None	10	10	cm	N
	P0033-WP01-01	Asbestos TEM	Wipe	Grab	1/2/2014	13:38	1	Plastic Bag	None	10	10	cm	N
	P0034-WP01-01	Asbestos TEM	Wipe	Grab	1/2/2014	13:50	1	Plastic Bag	None	10	10	cm	N
	P0035-WP01-01	Asbestos TEM	Wipe	Grab	1/3/2014	09:10	1	Plastic Bag	None	10	10	cm	N
	P0036-WP01-01	Asbestos TEM	Wipe	Grab	1/3/2014	09:21	1	Plastic Bag	None	10	10	cm	N
	P0037-WP01-01	Asbestos TEM	Wipe	Grab	1/3/2014	10:24	1	Plastic Bag	None	10	10	cm	N
	P0038-WP01-01	Asbestos TEM	Wipe	Grab	1/3/2014	10:51	1	Plastic Bag	None	10	10	cm	N
	P0039-WP01-01	Asbestos TEM	Wipe	Grab	1/3/2014	11:21	1	Plastic Bag	None	10	10	cm	N
	P0040-WP01-01	Asbestos TEM	Wipe	Grab	1/3/2014	11:33	1	Plastic Bag	None	10	10	cm	N

Joel Petty

RECEIVED EMSL CINNAMINSON, N.J. 2014 JAN -4 A 10:47

Special Instructions: 24 Hour TAT Preliminary Data. Email results to Carlos.Huertas@WestonSolutions.com, Joel.Petty@WestonSolutions.com, and S.Sumbaly@WestonSoltuions.com

SAMPLES TRANSFERRED FROM
CHAIN OF CUSTODY #

Items/Reason	Relinquished by (Signature and Organization)	Date/Time	Received by (Signature and Organization)	Date/Time	Sample Condition Upon Receipt
all samples all analyses	Joel Petty RST2	1/3/14 1330			
			DMB-FX-1040A	1.4.14	

13

041400126

FedEx Express International Air Waybill

For FedEx services worldwide.

Sender's Copy

1 From *Please print and press hard.*

Date 11/13/14 Sender's FedEx Account Number SENDER'S FEDEX ACCOUNT NUMBER ONLY

Sender's Name Joel Patty Phone 732-570-4943

Company Weston Solutions

Address 700 Europa St.

Address Fernandez Juncos Corner, Suite 206

City Santurce State/Province PR

Country USA ZIP/Postal Code 00910

2 To

Recipient's Name EMSL Phone 800-220-3675

Company EMSL Analytical, Inc.

Address 200 Route 130 North Dept./Floor

Address

City Cinnaminson State/Province NJ

Country USA ZIP/Postal Code 08077

Recipient's Tax ID Number for Customs Purposes
e.g., GST/RFC/VAT/IN/EIN/ABN, or as locally required.

3 Shipment Information ☐ For EU Only: Tick here if goods are not in free circulation and provide C.I.

Total Packages (Shipper's Load and Count/SLAC) 1 Total Weight 1 ☒ lbs. ☐ kg DIM L / W / H ☐ in. ☐ cm

Commodity Description	Harmonized Code	Country of Manufacture	Value for Customs
Environmental Samples			0

Has EEI been filed in AES? *For U.S. Export Only: Check One*
☒ No EEI required, value $2,500 or less per Sch. B Number, no license required (NLR), not subject to ITAR.
☐ No EEI required, enter exemption number: If other than NLR, enter License Exception:
☐ Yes – Enter AES proof of filing citation:

Total Declared Value for Carriage 0

Total Value for Customs (Specify Currency) 0

4 Express Package Service

Packages up to 150 lbs. / 68 kg
For packages over 150 lbs. (68 kg), use the FedEx Expanded Service Intl. Air Waybill.

☒ FedEx Intl. Priority ☐ FedEx Intl. First (Available to select locations.) ☐ FedEx Intl. Economy (FedEx Envelope and FedEx Pak rate not available.)

Not all services and options are available to all destinations. Dangerous goods cannot be shipped using this Air Waybill.

5 Packaging *These unique brown boxes with special pricing are provided by FedEx for FedEx Intl. Priority only.

☐ FedEx Envelope ☐ FedEx Pak ☒ FedEx Box ☐ FedEx Tube ☐ Other ☐ FedEx 10kg Box* ☐ FedEx 25kg Box*

6 Special Handling

☐ HOLD at FedEx Location ☒ SATURDAY Delivery (Available to select locations for FedEx Intl. Priority only.)

7 Payment Complete payment options for both transportation charges and duties and taxes.

Bill transportation charges to: Enter FedEx Acct. No. or Credit Card No. below.

☐ Sender (Acct. No. in Section 1 will be billed.) ☐ Recipient ☒ Third Party ☐ Credit Card ☐ Cash/Check/Cheque (FedEx Use Only)

FedEx Acct. No. 402356103

Credit Card No.

Credit Card Exp. Date

Bill duties and taxes to: ALL shipments may be subject to Customs charges, which FedEx does not estimate prior to clearance. Enter FedEx Acct. No. below.

☐ Sender (Acct. No. in Section 1 will be billed.) ☐ Recipient ☒ Third Party

FedEx Acct. No. 402356103

8 Your Internal Billing Reference First 24 characters will appear on invoice.

7123

9 Required Signature

Use of this Air Waybill constitutes your agreement to the Conditions of Contract on the back of this Air Waybill, and you represent that this shipment does not require a U.S. State Department License or contain dangerous goods. Certain international treaties, including the Warsaw Convention, may apply to this shipment and limit our liability for damage, loss, or delay, as described in the Conditions of Contract. **WARNING:** These commodities, technology, or software were exported from the United States in accordance with Export Administration Regulations. Diversion contrary to U.S. law prohibited.

Sender's Signature: Joel Patty

This is not authorization to deliver this shipment without a recipient signature.

For Completion Instructions, see back of fifth page.

568

PART 158416-Rev. Date 11/08
©1994–2008 FedEx
PRINTED IN U.S.A. RRD4

FedEx Tracking Number 8042 9893 9030 Form ID No. 0402

Ship and track packages at fedex.com

The terms and conditions of service may vary from country to country. Consult our local office for specific information.
Non-Negotiable International Air Waybill • ©1994–2008 FedEx

Questions? Go to our Web site at fedex.com.
Or in the U.S., call 1.800.GoFedEx 1.800.463.3339. Outside the U.S., call your local FedEx office.

RETAIN THIS COPY FOR YOUR RECORDS.

08/13

ATTACHMENT D

Photographic Documentation Log

Photographic Documentation Log
Puerto Rico Olefins Asbestos Site
Peñuelas, Puerto Rico
January 2 and 3, 2014

Photo 1: Sample P0029-WP01-01. Sample collected at the exterior of property P0029.



Photo 2: Sample P0035-WP01-01. Sample collected at the traffic barrier on Road 384, kilometer 3.2.

Photographic Documentation Log
Puerto Rico Olefins Asbestos Site
Peñuelas, Puerto Rico
January 2 and 3, 2014



Photo 3: Sample P0037-WP01-01. Sample collected at the exterior of property P0037.

Photo 4: Sample P0038-WP01-01. Sample collected at the exterior of property P0038.