Elgin Community College
ACOE-EPA Site Visit: October 10, 2012

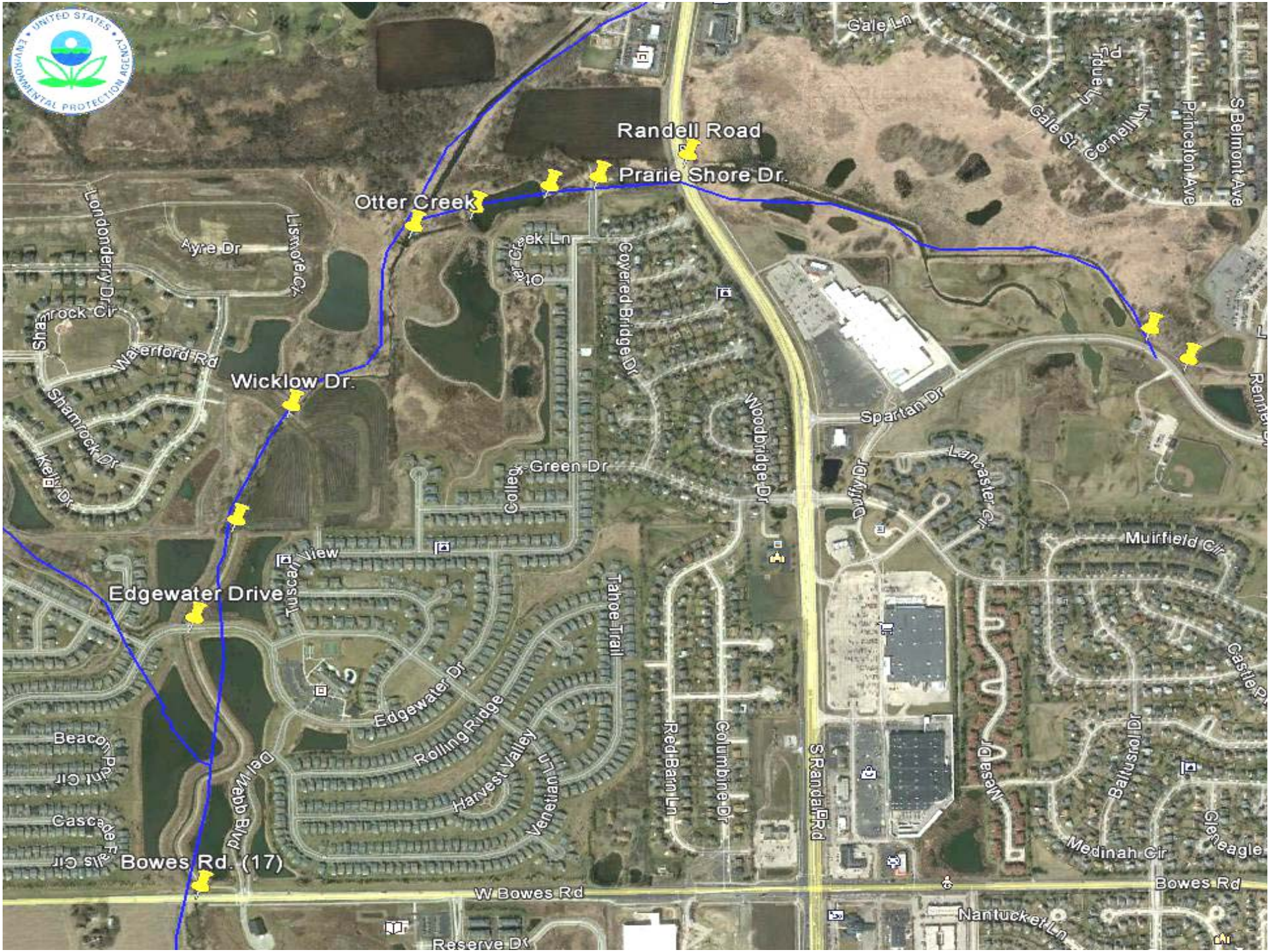

Randell Road
Prarie Shore Dr.
Otter Creek
Wicklow Dr.
Edgewater Drive
Bowes Rd. (17)
W Bowes Rd
Bowes Rd
Gale Ln
Gale St
Cornell Ln
Princeton Ave
S Belmont Ave
Londonderry Dr
Ayre Dr
Lismore Cir
Waterford Rd
Shamrock Dr
Kelly Dr
Covered Bridge Dr
Woodbridge Dr
Spartan Dr
Lancaster Cir
Duffy Dr
Green Dr
Muirfield Cir
Tuscan View
Tahoe Trail
Edgewater Dr
Rolling Ridge
Harvest Valley
Venetian Ln
Del Webb Blvd
Red Barn Ln
Columbine Dr
S Randal Rd
Mesa Dr
Baltusrol Dr
Medinah Cir
Cascade Falls Cir
Beacon Point Cir
Nantucket Ln
Reserve Dr

Bowes Rd. (17)
Bowes Rd
W Bowes Rd
Erickman Trail
Crane Pointe
Reserve Dr
S Randall Rd
Otter Creek
Otter Creek
Anna Way
Emily Ln
Can. Nat. RR
Hopps Road
Kristen Dr
Lisa Ln
So. Elgin Service Road
Stevens Ln
Service Rd. Access
Service Road Access
Heatherfield Dr
Holt Ln
Robin Glen Ln
Gyorr Ave
Randall Rd
Montclair Dr
McDonald Road
Mc Donald Rd
Service Road Access
Oak Dr
Oak Ln
©2012 Google
Imagery Date: 3/12/2012
41°59'46.55" N 88°20'52.71" W elev 791 ft

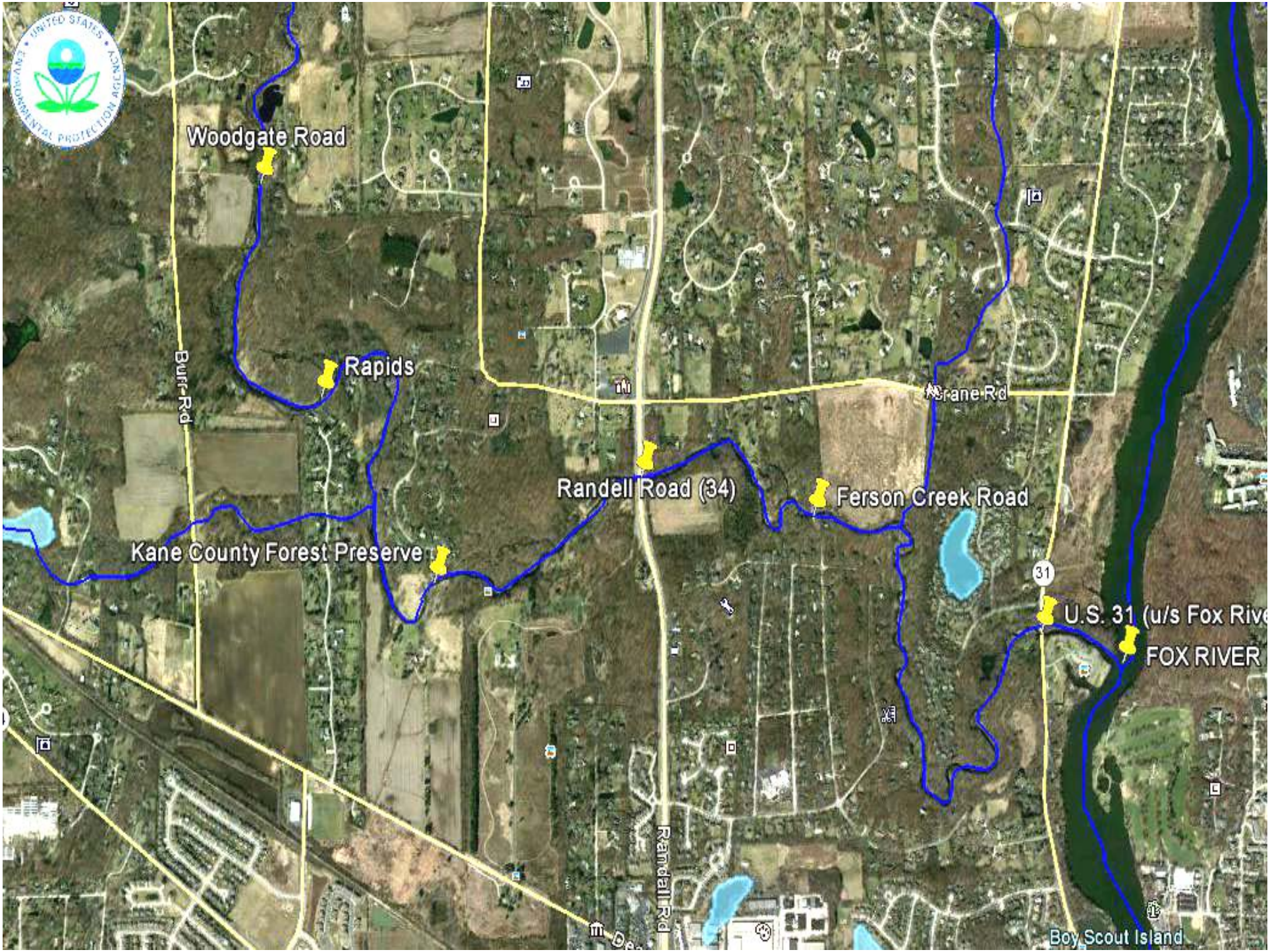
Woodgate Road
Rapids
Burr Rd
Randell Road (34)
Ferson Creek Road
Crane Rd
Kane County Forest Preserve
31
U.S. 31 (u/s Fox Rive
FOX RIVER
Randall Rd
Boy Scout Island

Service Road Access
Gyorr
therfield Dr
Denton Ln
Robin Glen Ln
McDonald Road
Mc Donald Rd
Service Road Access
Oak Ln
Parkwood Ct
Oak Dr
Sycamore Rd
Cole Dr
Terrace Ln
Carriage Way
Briargate Dr
Redhilton Dr
South Elgin Service Road
Stevens Rd
Pine Rd
Lansbrook Dr
Ashto
So. Elgin Service Rd.
Brookside D
Service Road Access
Chasewood Dr
Adele Ln
Bard Hill Dr
Reserve Ct
Brookwood Dr
Silver Glen Rd. (5)
Service Road Acces
Otter Creek Trib.
Access Rd. St. Chas. Park Dist.
Crane Road Access
Mallard Lake Rd
Crane Rd
Randall Rd
Fersom Creek
© 2012 Google
Imagery Date: 3/12/2012
41°58'32.30" N 88°20'40.73" W elev 801 ft

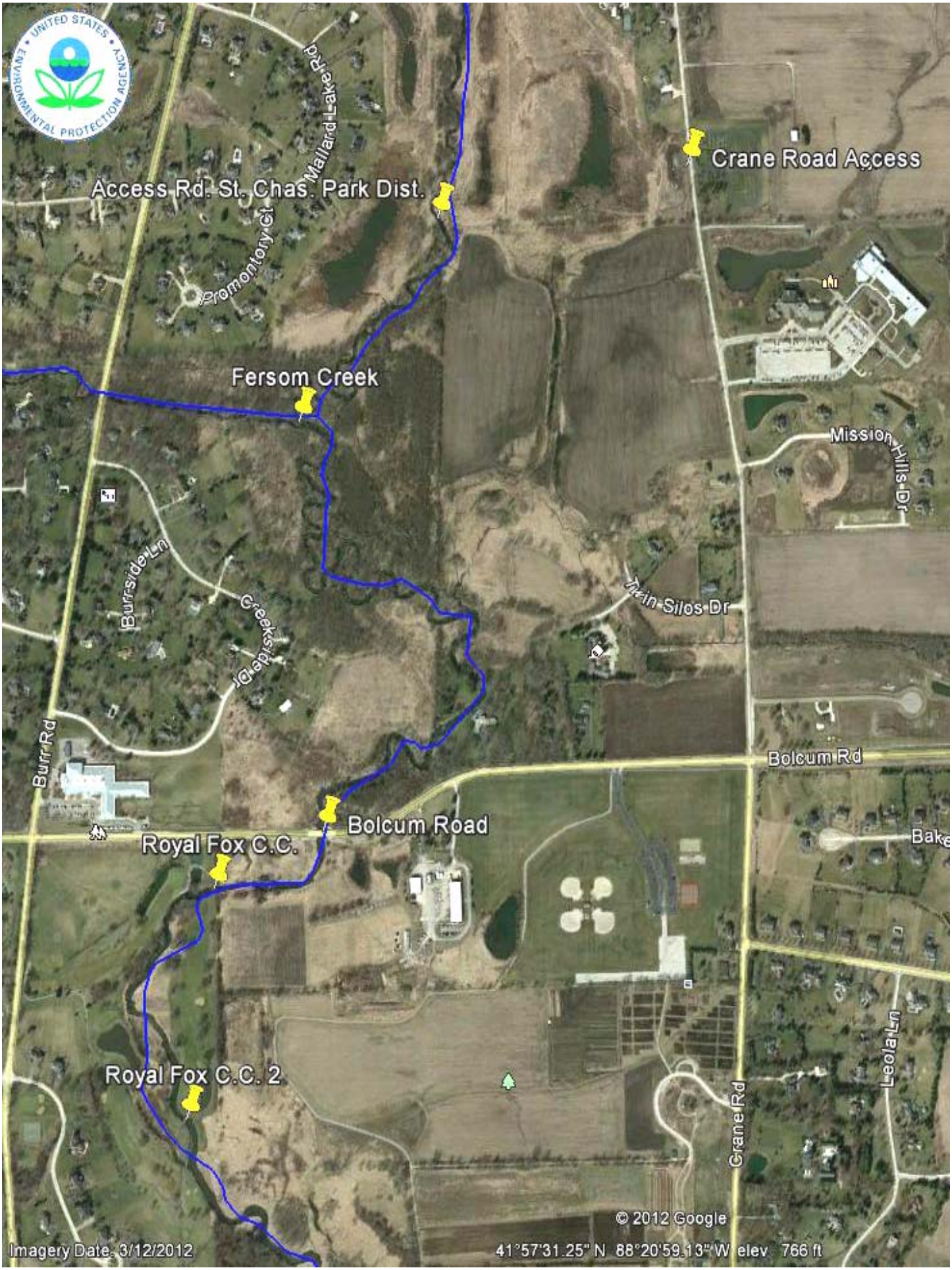
Crane Road Access
Access Rd. St. Chas. Park Dist.
Mallard Lake Rd
Promontory Ct
Fersom Creek
Mission Hills Dr
Burrside Ln
Creekside Dr
Train Silos Dr
Burr Rd
Bolcum Rd
Bolcum Road
Royal Fox C.C.
Royal Fox C.C. 2
Leola Ln
Crane Rd
© 2012 Google
Imagery Date: 3/12/2012
41°57'31.25" N 88°20'59.13" W elev 766 ft