2013
to.

(1)

2014.

SEP 09 2015.

(b) (6) Privacy

In 2013 Septic System Start.
have problem after have clean
out. Start fill up with water.
had pump 3 time week. Keep
water out cause of under ground
stream run in it. pump one
year straight. cost 3. dayes.
2014. Rainy season.
stream start fill up with
heavy lot of water. Stream and
ditch would not hold water.
Start see slip & slide on
property. land like roll to
side that mine under ground
on home site was stable. Call of
Mine Camp. No, active Mining
in W.VA. Side. one mine company
said it Wolf creek Colliers.
in 2013. Call Marrowbone Develop in
W.VA. lie one mile above mine
eight Marrowbone develop in W.VA.
other 2 mines not been in business
for years. Closed out. No, active

Mining in that area we live in.
was told it was. Wolf Creek.
Callies & KY. If any mine was
done it would be them. 2014.
all of these problems with home,
land, well, and septic system started.
Called abandon mining in Logan.
W.Va. the paper they gave us.
My husband Franklin Lucas in 2008.
they start check done report.
sent back 2 weeks said was
not them had no active mining
in that area. was told most
probble the people responsible
was gas company who did
well drilling for gas company.
this start journey to see
who was at fault over who
was mining & drill gas well
in that area. after report from.
Bandon mining. travel to mt.
gas company no. of well.
no. of well on mt. called no.
was Knieper drilling of Allen KY.

Here they come went over property
check took picture with
Dwane Lester. and Steve Jenkins
of K Wizer drilling. also Epa.
Jeremy James WVo. Epa.
done report took picture.
Steve Jenkins Engineer for K Wizer
drilling said 9 ft of Rock
because of rain season. 2014.
Check home took picture, this older
home now, this not new
~~structure~~ home built. the home
was fine till 2012. when ceiling
start pop off up stairs. from all
of blasting start in 2008. to 2012
water ~~start~~ settle in land, soil
and around home. Nothing would hardly
stay on walls. home start going
of foundation leaning back, put off
blasting whole valley would shake.
put off one. people of valley through
we would come to end. shock
so hard to make long stay short.
Water will not stay in stream.
home mold up with black mold.

Water been every where from
the Rain off the Water
from detch Cut On old
Coal Road, across down
Mt. No, place for Water
to go. In other words
it is total. Messed
from blastering, Mining
and drilling of Gas Well.
I [redacted]
[redacted] We live lasted
house & trailer in Long
closted to Wells, So, We
people got all of problem
from Gas. Well drilling
Mine Under Ground from.
Ky Under Rises Water
Tables where home is
located. it took total
on land & home. Water System
and Septic System. not go.
back on city Water due Well
Water turn black, Smell
Rotten Eggs, Sand, Gravel in We

Dr. Will Not let me live in home since 2014. Aug. 19, 2014.
due Mold. end up in hospital, Exposed to Mold in home. Be come very sick due the mold. EXPOSER.
No, Say their fault. gov't and, Brandon Miner. So I will let you be the Judge of this for self. I am sending you all of the report, Judge for your self. I give what I got from them. all report. I am enclosed 2. cd. all + ask (b) (6) Privacy
[redacted] Please return to me [redacted] (b) (6) Privacy
And my family. I Shot four ed. my self on Mt. Brandon Miner Shot the other when first Start work 2008. for our Record.
I Want Keep for my files.
And for my family, Home how to be take down. I Went all route on this, Even IRS. On bank loan. On home. p.c. of Now. loan on home.
No, help there Neither. this Story of Mining and drilling for gas. Well.

after company leave out of area
where people live close by
the active of mining or drilling
for gas well. Should be study
done on this for future
generation of mining or gas well
drilling effect have on people
lives.

Thanks for listen
too my story,
hope be help.

Again thank you

(b) (6) Privacy

(b) (6) Privacy Deceased
5/17/2010. Enclose picture
of deceased husband, died
of Lukeemia. Please return
picture also. File on
behalf of (b) (6) Privacy
property owner.

(b) (6) Privacy

Thanks again.
Z.L. 9/2/15
9/2/15. Z.L.

(4)

the are people of
W.V.a. EPA. I have talk
Reasonably.

Jean Smith W.V.a. EPA
304-926-0450. Oil & gas
Ben Kinable 304-792-7250
Abandon. Mine, Rec. Logan. W.V.
JASON. Foster
304-926. 0485.
EX 1752 Call. Mr. Foster
No, Return Call. back

Please Return all
cd. & pecture for
my files
Thank You
(b) (6) Privacy

I album of pecture I have
Shot of these mt.
And land. W.V.a. beautiful place
Esp. M+S.
I just got your letter.
That what delay was.
9/2/15

You have my permission
to check any thing
concern this complaint
Pikeville Med. Center Pikeville Ky.
With Dandon Mines Recm.
and oil & gas Company.
as family we have
Not one thing do with
this o gas & oil Company
and Mining industary.
and Coal Company.
are to blame. They come
to lower basic of mining
country in W.Va. at.
AfaX B.R. done all of this.
They went to Mt. of property
that join our property
and drill gas & oil Wells.
and Mine under
Ground under Mine Property.
that my home sat
on. then left. for us
to deal with what they
had done, to land, home, well.
Septic System. drain problem
from rain off put water.

In other words after math of drilling & mining in area of population of people in lower basin of valley below. given warning they are going to do in 2008. 2014. now 2015. who contact if any thing happen.

Now for people to deal with what they have done to Mt. Valley water system break water table under earth. set-s dust, road wash out. drain over flowing ro, where to go. water so heavy break down lane road, Mt. and valley. all the other things that goes with. plus dampness & desease that are in men of what they drill with. soy these are cause of dampness. anyone know tree extract water. does that hold water, or dampness. cause tree density, in Mt. draw water too for their roots and branch to live.

Overback
on (b) (6) Privacy 9/7/15.

I don't have anything
to lose. done lost all.
lost home to mold,
blasting run of from Water
Stay on ground from Run
of Water Pool. Water When
rain stay on ground. look
like flood zone, that how heavy
rain is from top mt. to
Valley floor. (b) (6) Privacy

9-2-15.

Knizer Drilling
Eng. Steve Jenkins
Said act of Nature
because of the density
an act of God.
Here question for you.
did God come down
drill gas wells?
W.VA. mts. of course
Trees on mt. What
hold in place.
Said Water would
not come out of
ditch run in lane
on over flow.

(b) (6) Privacy

[redacted]

of Lenore, WV went to be with the Lord May 17, 2010 at the CAMC Hospital in Charleston, WV.

He was born July 23, 1941 at Myrtle, WV the son of the late Tom and Vicie Runyon Lucas. He was also preceded in death by his oldest son Frankie Lucas, brother, Andrew "Bud" Lucas and sisters, Nan Smith and Bonnie Lucas.

He was a member, trustee, and President of the Food Bank at the Parsley Bottom Freewill Baptist Church in Lenore. He served his Country in the US Army and he was a retired coal miner.

Those left behind to cherish his memories are [redacted] (b) (6) Privacy

(b) (6) Privacy

[redacted]

He is also survived by a host of special nieces and nephews.

[redacted] (b) (6) Privacy will always be remembered for his love and devotion to his church, family and others who love and cherished him.

Funeral services will be held at the Parsley Bottom Freewill Baptist Church Thursday May 20, 2010 at 12:00pm with Rev. Mike Smith and Rev. Curtis Booth officiating.

Burial will follow in the Hinkle Cemetery at Belo, WV.

Visitation will be at the Church Wednesday evening from 6:00pm to 10:00pm with Special services starting at 7:00pm.

Pallbearers will be friends and family.

UNITED STATES ENVIRONMENTAL PROTECTION AGENCY
WASHINGTON, D.C. 20460

OFFICE OF
CIVIL RIGHTS

Return Receipt Requested
Certified Mail #: 7009 2820 0002 1759 1902

In Reply Refer to:
EPA File No: 14U-15-R3

(b) (6) Privacy

Williamson, West Virginia 25561

Re: Notification of Receipt of Administrative Complaint

Dear (b) (6) Privacy

This is to notify you that the U.S. Environmental Protection Agency (EPA) Office of Civil Rights (OCR) received your complaint on June 24, 2015, alleging that the West Virginia Department of Environmental Protection Office of Abandoned Mine Lands and Reclamation, Kinzer Drilling, LLC, and Energy Corporation of America violated Title VI of the Civil Rights Act of 1964, as amended (Title VI), 42 United States Code (U.S.C.) §§ 2000d *et seq.*, and the EPA's nondiscrimination regulations found at 40 Code of Federal Regulations (C.F.R.) Part 7.

The OCR is responsible for processing and investigating complaints alleging discrimination by programs or activities that receive financial assistance from the EPA. Pursuant to the EPA's nondiscrimination regulations, the OCR will review the complaint for acceptance, rejection, or referral to another Federal agency. *See* 40 C.F.R. § 7.120(d)(1). Once this jurisdictional review is completed, the OCR will notify you about its decision.

In the interim, if you have any questions about the status of this complaint, please contact Landzy Theodore of my staff at (202) 564-2714 or via e-mail at Theodore.Landzy@epa.gov.

Sincerely,

for

Velveta Golightly-Howell
Director
Office of Civil Rights

cc: Elise Packard
Associate General Counsel
Civil Rights & Finance Law Office
(MC 2399A)

William Early
Deputy Civil Rights Official, U.S. EPA Region 3

Energy Corporation of America

500 Corporate Landing
Charleston, WV 25311
Phone: 304.925.6100

February 25, 2015

(b) (6) Privacy
Williamson, W.Va. 25661

Dear (b) (6) Privacy

I received your second letter this week regarding your property in Mingo County, West Virginia and as a result, I have further investigated your claims. What I have found reaffirms that your complaints are not with Energy Corporation of America (ECA).

- First off, I want you to understand that we have never used Kinzer Drilling as a contractor in our business. Therefore, if any damage resulted from their operations, it was not for business conducted for ECA.
- Secondly, we have not drilled or blasted in Mingo County in decades.
- Thirdly, as you can see from the enclosed map, our closest wells (noted with a blue asterisk*) are several miles from your property. And again, we have not drilled at any of these sites since the 1980s.

It is also important to note: according to Page 1 of the *West Virginia Bureau of Environmental Protection Blasting Complaint Investigation* report you provided, "(b) (6) Privacy felt she had damage due to blasting from the above permit, which has not blasted since 5/30/12. After explaining this to her she now feels her damage is due **to underground mining from another company.** She has water damage and mold damage to her home which I explained is not caused by blasting. She feels now she has subsidence from Wolfcreek Mining, which may have caused her house to settle and roof to leak." Please note: the above permit referenced was for Consol of Kentucky, Inc. – Southern West Virginia Resources, not ECA. And to reiterate, ECA did not drill or build any natural gas wells in Mingo County during the time frame listed in the report (over the last two to three years).

As the permit was for a different company, ECA has not drilled wells in your area for several decades, the damage was not caused by natural gas development, and ECA has never used Kinzer Drilling in our business, I am at a loss to understand why you are contacting our company about this matter. Again, I am sorry that we cannot be of any assistance in this matter since it is not, in any manner, related to ECA.

I wish you all the best and hope you are able to contact someone who is capable of responding to your complaints.

Sincerely,

Donald C. Supcoe
Executive Vice President & General Counsel

Cc: John Pcholinsky, ECA

(b) (6) Privacy

[redacted]

illiamson, W.Va.
25661.

Office of Oil + Gas

Dep. of
office of explosive
and blasting
601 57th Street
S.E. Charleston
W.Va. 25304.
phone No. 304-926-0464
304-926-0458.
Fax

Received
APR 20 2015
Office of Oil and Gas
WV Dept. of Environmental Protection

Dear Please do not
use PK. Send
Thank you
Dec 8 '15.

P & A Engineers & Consultants
P. O. [illegible]
Alum Creek, WV 25003

CERTIFIED MAIL™

7010 2780 0001 4966 9945

(b) (6) Privacy

[redacted]

Williamson, WV 25661

O-8-85 NT-47-56

072911

2556189723 R001

west virginia department of environmental protection

Office of Explosives and Blasting
601 57th Street SE
Charleston, WV 25304

Joe Manchin III, Governor
Randy C. Huffman, Cabinet Secretary
www.wvdep.org

August 21, 2008

(b) (6) Privacy
[redacted]
Williamson, WV 25661

Re: Pre-Blast Survey
Southern West Virginia Resources, LLC
P O Box 76
Naugatuck, WV 25685
Permit O-8-85 IBR #11, structure #NT-47, NT-56

Dear (b) (6) Privacy [redacted]

Enclosed is a copy of the pre-blast survey that was recently completed for your structure(s). Please keep your copy in a secure file for future reference. Please look over your survey carefully and compare the notes and photographs to your property. If you disagree with anything in the survey, please send your written comments to the Office of Explosives and Blasting. You may also include drawings and photographs. The Office of Explosives and Blasting will keep a copy of your survey in a confidential file along with your written comments, drawings and photographs which will be made a part of the official record.

You are also entitled to a pre-blast survey update any time you remodel your structure(s). If you require an update to your survey in the future, notify the company listed above explaining that you have recently remodeled, and specifically ask for a pre-blast survey update. Please include the coal company name, address, the permit number and the structure number referenced above.

If you have any questions or concerns, please contact me at (304) 926-0499 ext. 1500.

Sincerely,

Fawn Lively
Environmental Resource Specialist

/fl
Enclosure

EB-35

ERIS

West Virginia Department of Environmental Protection

BLASTING COMPLAINT INVESTIGATION

PERMIT NUMBER	COMPLAINT		INITIAL COMPLAINTANT CONTACT		
	DATE	TIME	DATE	TIME	COMMENTS:
S007384	09/19/2014	10:43	09/20/2014	07:45	

METHOD OF COMPLAINT ☐ IN PERSON ☐ LETTER ☐ HOTLINE ☑ PHONE ☐ FACSIMILE ☐ OTHER

NON-CONFIDENTIAL

CITIZEN NAME: (b) (6) Privacy CITIZEN TO ACCOMPANY: ☐ YES ☑ NO

ADDRESS: (b) (6) Privacy Williamson, WV, 25661 PHONE: (b) (6) Privacy

NATURE OF COMPLAINT

Over a period of time, since 2008, blasting has eroded my house and land and everything here. I can't live here anymore. There is black mold in my house.It must be from the dampness of the land, which was eroded from blasting. The steps outside my house are busted and rotted from the dampness. The foundation is rotted and my house is tilted back. All of this is due to the dampness which is so bad because of the blasting around my house. No specific date of blasting

PERMITTEE NAME CONSOL OF KENTUCKY INC

OPERATOR NAME SOUTHERN WEST VIRGINIA RESOURCES, LLC

CONTRACT BLASTING FIRM

BLASTER NAME (CERT #)

LOCATION I live 1 mile below Lenore Post Office. I live on Aj POST OFFICE COUNTY Mingo

DISTANCE TO NEAREST BLASTING (ft) BLAST GPS LOCATION LAT LONG

COMPLAINT STATUS ☐ OPEN ☐ WITHDRAWN ☑ CLOSED ☐ DAMAGE CLAIM

INVESTIGATION DATE 09/24/2014 DATE CITIZEN ADVISED TO ACCOMPANY INSPECTION DATE COMPANY CONTACTED

INSPECT DATE TIME FORM # ENF STD VIOL #

FINDINGS

On the above date I did a complaint investigation and complete inspection of s-0073-84 due to a complaint from (b) (6) Privacy felt she had damage due to blasting from the above permit which has not blasted since 5/30/12. After explaining this to her she now feels her damage is due to underground mining from another company. She has water damage and mold damage to her home which I explained is not caused by blasting. She feels now she has subsidence from Wolfcreek Mining which may have caused her house to settle and roof to leak.

AUTH. COMPANY REPRESENTATIVE Billie, Mine Office PHONE ( )- -

PROVIDED TO CITIZEN: DEL. METHOD / DATE TIME

CERTIFIED MAIL #

WV DEP REP. Phil Keffer DATE 09/30/2014

Department of Environmental Protection
Office of Explosives and Blasting

PRE-BLAST SURVEY FORM

☒ Initial	☐ Renovation *(remodeled. addition to structure or additional structure)*	☐ New Structure or owner request after blasting
☐ Annual Update *(Yearly recanvasing that identified new structures. Attach list of new structures identified and a revised Blast Map.)*	☒ IBR ☐ Permit Revision ☐ Amendment *(Requires Section T-4 to be included in application and a copy submitted with surveys. Revised Blast Map required.) Indicate number for Amendment, IBR, Rev. below.*	☐ Other *(Explain)*

PERMITTEE INFORMATION

Permittee: Southern West Virginia Resources LLC
Permit No: O-8-85
Amend/IBR/Revision No: 11 | Mailing Address: PO Box 76, Naugatuck, WV 25685
Phone No: 304-550-1373 | Contact Person: Dave Bradford
Blasting Liability Insurance Carrier: Federal Insurance Company

Attach letter of authorization from permittee insurance company authorizing the survey company to perform the survey.

STRUCTURE INFORMATION

Owner Name: (b) (6) Privacy | Structure No: NT-47
Mailing Address: (b) (6) Privacy WILLIAMSON, WV 25661
Phone No: (b) (6) Privacy | *If no phone for owner, give a phone number where the owner may be contacted:*
Street address or physical address: (b) (6) Privacy
Latitude (b) (6) Privacy " Longitude (b) (6) Privacy "
County: MINGO | Nearest Post Office: LENORE
Structure owner's insurance carrier: BANK OF MINGO

OCCUPANT INFORMATION

Occupant Name: SAME
Mailing Address:
Phone No: | *If no phone for occupant, give a phone number where the occupant may be contacted:*
Occupant's insurance carrier:

SURVEYOR'S INFORMATION

Company conducting survey: P & A Engineers & Consultants Inc.
Mailing Address: P O Box 470 Alum Creek WV 25003
Phone No: 304-756-4066
Contact person for OEB to discuss survey: Gabriel Collins
Name of approved surveyor: Gabriel Collins | Approval No: 06-130
Name of surveyor-in-training (if applicable): Brian Dalton
Surveyor's liability insurance carrier: American Resources Insurance Company

Complete survey: ☐ Yes ☒ No (For complete survey, owners signature and affidavit is not required)

If No, include a copy of the completed EB-39A or complete the following. Check the type of partial survey:

☐ Interior
☒ Exterior
☐ Selected Rooms
☐ Update to existing survey *(owners signature nor affidavit is required for update)*
☐ Other (explain) _____

I have requested the partial survey as indicated above:

Printed name of owner/resident (b) (6) Privacy

Signature of owner/resident [redacted]

If this is not a complete survey and the owner refuses to initial or sign above, complete this affidavit:

AFFIDAVIT

I _____ by my signature, hereby affirm and attest that a complete survey was not made because of the following: _____

This information and representations are true and accurate to the best of my knowledge and belief.

_____
Surveyor Signature Date

Subscribed and sworn to before me, a Notary Public in and for _____ County, in the State of _____ this _____ day of _____, 2_____.

Notary Signature: _____

My commission expires: _____

Surveyor-in-training Signature _____
Approved Surveyor's Signature _____
Date survey completed: 6-4-08

NOTE: Any person who receives a survey who disagrees with the results of the survey may submit a detailed description of the specific areas of disagreement to the Office of Explosives and Blasting. The

(b) (6) Privacy

[redacted]

[redacted]

Structures No's NT-47 & NT-56
Exterior
Structues Not To Scale

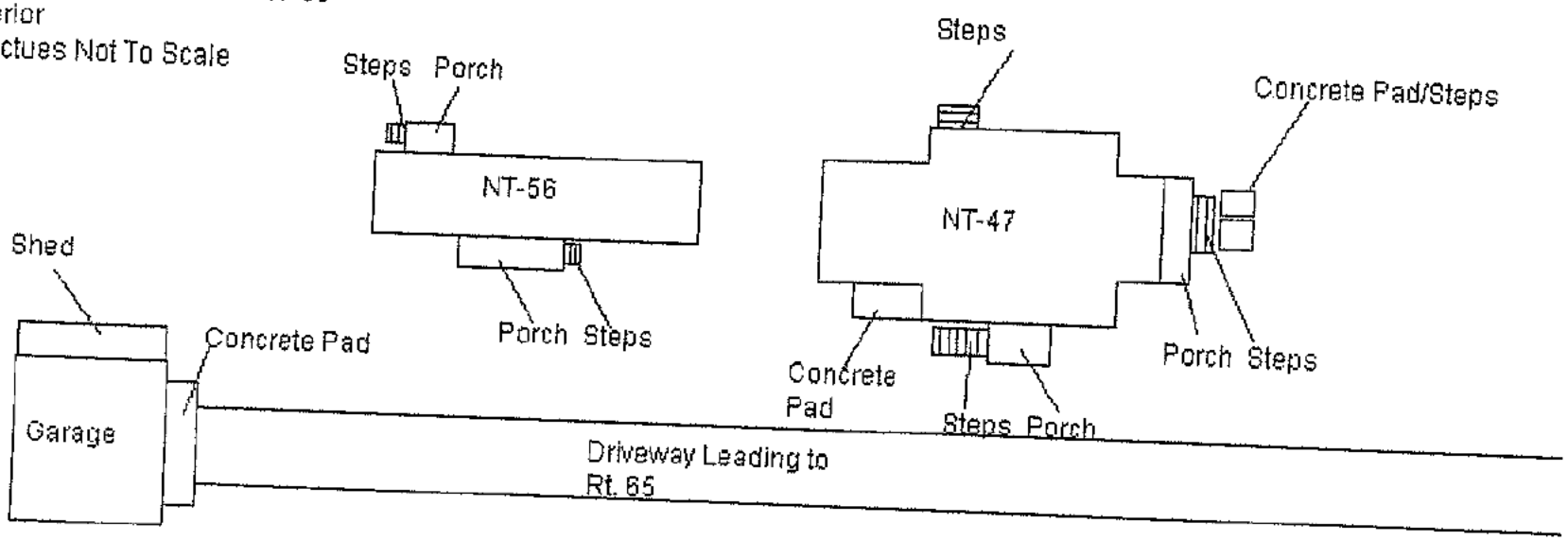

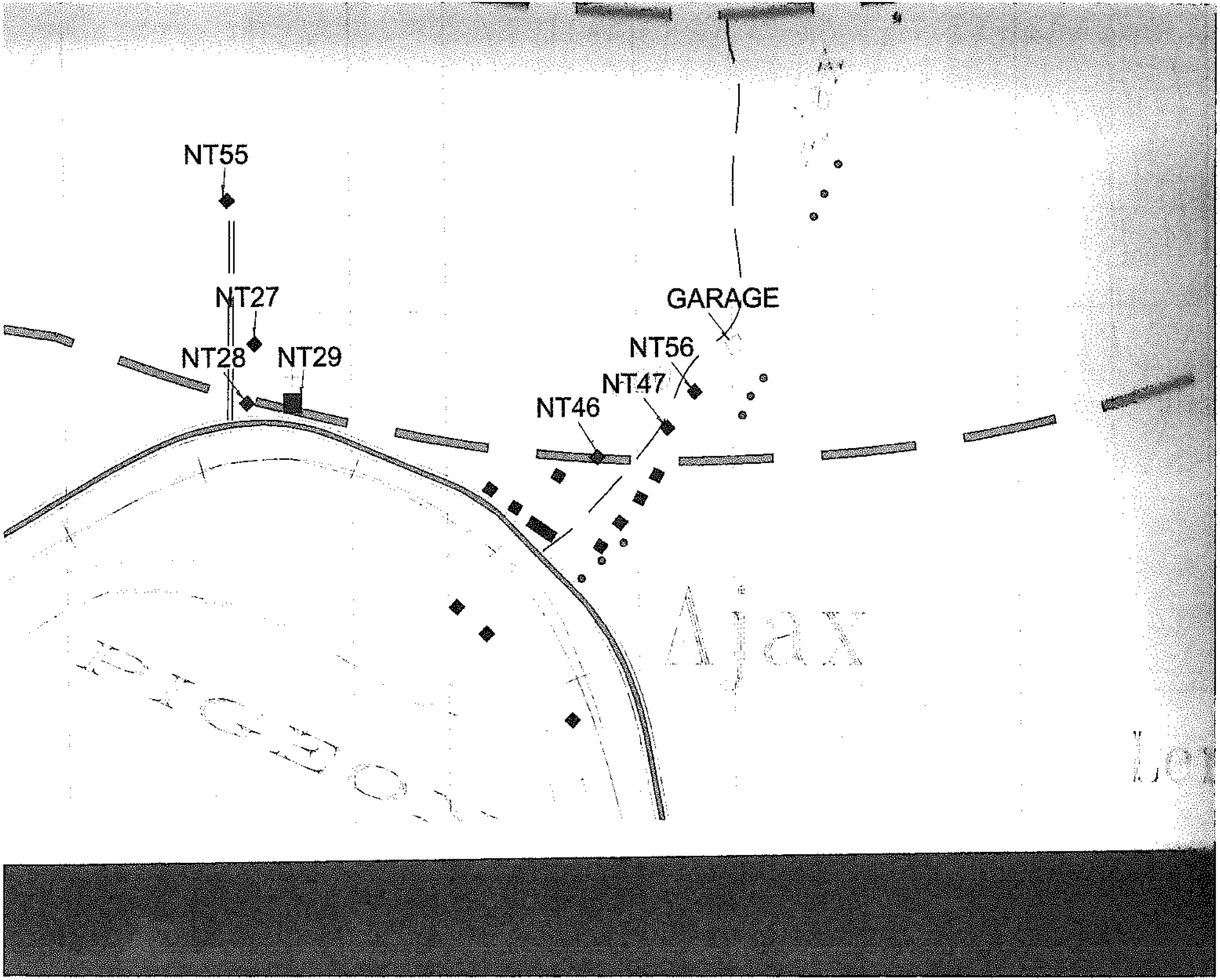
NT55
NT27
NT28
NT29
GARAGE
NT56
NT47
NT46
Ajax

EB-40
02/03 Rev. 8/03

Department of Environmental Protection
Office of Explosives and Blasting
PRE-BLAST SURVEY FORM

[X] **Initial**	[ ] **Renovation** *(remodeled, addition to structure or additional structure)*	[ ] **New Structure or owner request after blasting**
[ ] **Annual Update** *(Yearly recanvasing that identified new structures. Attach list of new structures identified and a revised Blast Map.)*	[X] **IBR** [ ] **Permit Revision** [ ] **Amendment** *(Requires Section T-4 to be included in application and a copy submitted with surveys. Revised Blast Map required.) Indicate number for Amendment, IBR, Rev. below.*	[ ] **Other** *(Explain)*

PERMITTEE INFORMATION

Permittee: Southern West Virginia Resources LLC	
Permit No: O-8-85	
Amend/IBR/Revision No: 11	Mailing Address: PO Box 76, Naugatuck, WV 25685
Phone No: 304-550-1373	Contact Person: Dave Bradford
Blasting Liability Insurance Carrier: Federal Insurance Company	

Attach letter of authorization from permittee insurance company authorizing the survey company to perform the survey.

STRUCTURE INFORMATION

Owner Name: (b) (6) Privacy	**Structure No:** NT-56
Mailing Address: (b) (6) Privacy Williamson, WV 25661	
Phone No: (b) (6) Privacy	*If no phone for owner, give a phone number where the owner may be contacted:*
Street address or physical address:	(b) (6) Privacy
Latitude (b) (6) Privacy "	Longitude (b) (6) Privacy "
County: Mingo	Nearest Post Office: Lenore
Structure owner's insurance carrier:	BANK OF MINGO

OCCUPANT INFORMATION

Occupant Name: (b) (6) Privacy	
Mailing Address: (b) (6) Privacy Williamson WV 25661	
Phone No: (b) (6) Privacy	*If no phone for occupant, give a phone number where the occupant may be contacted:*
Occupant's insurance carrier: NONE	

SURVEYOR'S INFORMATION

Company conducting survey: P & A Engineers & Consultants Inc.	
Mailing Address: P O Box 470 Alum Creek WV 25003	
Phone No: 304-756-4066	
Contact person for OEB to discuss survey: Gabriel Collins	
Name of approved surveyor: Gabriel Collins	Approval No: 06-130

Complete survey: ☐ Yes ☒ No (For complete survey, owners signature and affidavit is not required)

If No, include a copy of the completed EB-39A or complete the following. Check the type of partial survey:

☐ Interior
☒ Exterior
☐ Selected Rooms
☐ Update to existing survey *(owners signature nor affidavit is required for update)*
☐ Other (explain) _____

I have requested the partial survey as indicated above:

Printed name of owner/resident _____ (b) (6) Privacy

Signature of owner/resident _____

If this is not a complete survey and the owner refuses to initial or sign above, complete this affidavit:

AFFIDAVIT

I _____ by my signature, hereby affirm and attest that a complete survey was not made because of the following: _____

_____

_____

This information and representations are true and accurate to the best of my knowledge and belief.

_____
Surveyor Signature Date

Subscribed and sworn to before me, a Notary Public in and for _____ County, in the State of _____ this _____ day of _____, 2_____.

Notary Signature: _____

My commission expires: _____

Surveyor-in-training Signature _____
Approved Surveyor's Signature _____
Date survey completed: _____

Copy 8/3/15

Department of Environmental Protection
Office of Explosives and Blasting

EB-38 **PUBLIC NOTICE OF BLASTING OPERATIONS** Revised 2/02

Notice is hereby given that Consol of Kentucky, Inc., P.O. Drawer L Oakwood, VA 24631, phone number (276) 498-8261, permit number O-8-85 situated in the Harvey District of Mingo County, approximately 1.3 miles northeast of Naugatuck, WV, will be conducting blasting activities in accordance with all State and Federal Laws and as approved by the Department of Environmental Protection.

Blasting activities will occur Monday through Saturday from **"sunrise to sunset"** No blasting shall be conducted on Sunday. Blasting is to commence on August 11, 2010 and continue through August 11, 2011.

Ten minutes prior to and immediately after each blast, all access to the specific area will be safeguarded from unauthorized entry. The warning signal prior to each blast shall be from an air horn audible to at least one half mile from the blast. The warning will be given three (3) minutes prior to detonation and will consist of three (3) short blasts of five (5) seconds duration with five (5) seconds between each blast. The all-clear signal shall be one (1) long blast from an air horn of twenty (20) seconds duration.

Blasting shall be conducted in such a way so as to prevent adverse impacts to the public or the environment.

Blasting activities will not be conducted at times other than those announced in the blasting schedule except in the event of an emergency situation where rain, lightening, or other atmospheric conditions, or operator or public safety requires unscheduled detonations.

IR-35C
5/06

West Virginia Department of Environmental Protection

CONTINUATION OF COMPLAINT INVESTIGATION

PERMIT NUMBER	COMPLAINT DATE	COMPLAINT TIME
UO-650	9-30-2014	1121 hours

TIZEN NAME (b) (6) Privacy

OMPLAINT STATUS: ☐ INITIAL ☐ OPEN ☒ TERMINATED ☐ UNSUBSTANTIATED ☐ WITHDRAWN

VESTIGATION RESULTS CONT.: and the septic tank location. The inspector calibrated a Garmin eTrex Vista HCx global sitioning system (GPS) unit, then used it to record the following two locations: (b) (6) Privacy house at foundation's and steps' icks (waypoint 062)-- (b) (6) Privacy ; (b) (6) Privacy elevation 678 feet Quality Natural Gas, L.L.C. well API #47-5901679 (waypoint 063) -- N (b) (6) Privacy , (b) (6) Privacy grees, (b) (6) Privacy elevation 951 feet. Inspector Miller walked a gas company road with (b) (6) Privacy to that ll, taking pictures of both the well and road, which had water bars that direct drainage onto the property with the house -- le Lucas said the gas company had installed a culvert to take drainage to Ajax Branch, where he showed the inspector ere the aforementioned bank erosion was, near his trailer -- no water was noted in either yard, and the stream was not ving at a high rate. Mr. Miller learned the D.E.P.'s Office of Explosives and Blasting had already checked into the nplaint, and the agency's Division of Abandoned Mine Lands had also been notified of the complaint -- he later that day cussed the situation with Consol of Kentucky, Inc. Engineer Jason Swann -- both UO-646 Revision #8 and U-57-85 Revision , which are pending D.E.P. approval, have certified maps showing interconnected underground Coalburg seam works. UO-646 Revision #8 map indicated the closest currently-permitted works were of Consol of Kentucky Inc.'s UO-650 derground mine in that seam, but they got no closer than the next hollow to the west, which is shown on the most recent -650 certified mine development map of its works -- both maps also showed pre-1977, or abandoned, Coalburg works in x Hollow, and as already noted, the A.M.L. Division was aware of the complaint . . . further, Miller researched the D.E.P.'s GIS system to find out the pre-1977 mining shown on the maps in Ajax Hollow was done by a company named Maddy (northeast section), and by Himler Coal Company (southwest section), respectively -- D.E.P.'s Abandoned Mine Lands sion has jurisdiction over such pre-1977 mining. This complaint is being terminated for D.E.P. Division of Mining and lamation purposes -- however, due to (b) (6) Privacy's descriptions of the water and blasting problems as having arisen when gas wells were constructed in Ajax Hollow, this complaint is being forwarded to the D.E.P.'s Oil and Gas Division for her investigation. Copies of this report, pictures taken by Inspector Miller, and copies of those certified mine works maps pre-1977 mining in Ajax Hollow labeled by Miller, are being provided to (b) (6) Privacy

David Miller
10-10-2014

I, the undersigned, do hereby certify that this map is correct, and shows to the best of my knowledge and belief all the information required by the West Virginia surface mining laws.

By: _____
Agent for P & A Engineers and Consultants, Inc.

No. 10616

JIM P. SMILEY
REGISTERED
10616
STATE OF WEST VIRGINIA
PROFESSIONAL ENGINEER

Taken, subscribed, and sworn to me this 1 day of OCTOBER, 2014

_____ Notary Public

My commission expires 8-1-2015

TRACY A. ARMS
My Commission Expires 8-01-2015
NOTARY PUBLIC
Notary ID # 448180
STATE AT LARGE, KENTUCKY

*The term "Certify" as used herein is defined as follows: The certification of conditions is a declaration of professional judgment and does not constitute a warranty or guarantee either expressed or implied. Nor does it relieve any other party of their obligation or responsibility to abide by applicable codes, standards, regulations, or any other applicable rules, ordinances or contract documents. Base mapping furnished by the applicant. Determination of accuracy and completeness is based on this representation of site conditions either existing or proposed.

P & A Engineers and Consultants, Inc. disavows any liability that may arise as a result of any injuries that may occur due to failure of the operator/permittee, his contractor or assigns to responsibly comply with all state and federal safety regulations, laws, and statutes and/or the operator/permittee, his contractor or assigns failure to operate and maintain equipment per the manufacturer's recommendations while implementing this mining plan.

No.	Date	Revision	By
1	12-16-13	Revision 8 -PUMA	JPS
2	02-21-14	Inspector Corrections	JPS
3	08-25-14	Technical Corrections	JPS
4			
5			
6			
7			
8			
9			

File Name:	CK U0646 Rev8 PUMA Map.dwg
Drawn By: JPS	Checked By: J. Smiley
Date: 12/16/2013	Contour Interval: 25'
Scale: 1" = 1000'	Sheet No.: 1 of 1
Quad:	NAUGATUCK
District:	HARDEE/KERMIT
County:	MINGO

Prepared by:

P&A ENGINEERS & CONSULTANTS

CONSOL ENERGY

CONSOL of Kentucky, Inc.
1000 Consol Energy Drive
Canonsburg, PA 15317

BIG BRANCH DEEP MINE
PERMIT NO. U-0-646 - Rev No. 8
NPDES WV0044181

PUMA MAP

west virginia department of environmental protection

Office of Oil and Gas
601 57th Street, S.E.
Charleston, WV 25304
(304) 926-0450
fax: (304) 926-0452

Earl Ray Tomblin, Governor
Randy C. Huffman, Cabinet Secretary
www.dep.wv.gov

July 22, 2015

(b) (6) Privacy

Williamson WV 25661

Re: Notification of citizen complaint

(b) (6) Privacy

The Office of Oil and Gas received a complaint from the Office of Explosives and Blasting concerning your property and the possibility of oil and gas operations causing damage to your property. An investigation of the occurrence has been performed with the following information being provided:

Damage to your property was Not considered the fault of oil and gas operations. Please see the attached inspector's comments from the site visit.

I am also enclosing your original material, and the inspector's notes from the Office of Explosives and Blasting. If I may be of further assistance to you, please feel free to contact me at 304-926-0499, ext. 1036 or email me at Lonnie.R.Mills@wv.gov

Sincerely,

Lonnie Mills
Environmental Resource Specialist III
Office of Oil and Gas
Enforcement Division

Enclosure:

FORM C1
4-23-2015

Reviewed by: DJS 7/22/15

State of West Virginia
Department of Environmental Protection
Office of Oil and Gas

Complaint Information Form

1. Date and time complaint taken: 10/20/2014 Reply Due_____

2. Person taking complaint: Larry Board
3. Person reporting complaint: Name: (b) (6) Privacy
Williamson, WV 25661

Phone No.: (b) (6) Privacy **(C)**
Best time to return call:

4. Company/person complaint is against / API#, Well Number, Farm Name, Etc:
Quality Natural Gas 47-59-01679

a. Have they been contacted? ☒Yes ☐ No.
b. County: Mingo

5. What are the specific directions to the site? Last house up Ajax Hollow

6. Complaint in detail: Blasting from well pad may have damaged house. Septic tank started getting water in it after well pad construction. Surface runoff from well pad and access road causing erosion of property.

7. Does this complaint involve dust issues? ☐Yes ☒ No.
☐Well Pad ☒Access Road ☐Public Road ☐Other _____

8. Inspector Assigned: Jeremy James

9. Inspectors remarks:

10-21-2014 Met with (b) (6) Privacy to inspect site. She showed me black mold on ceiling of house. (b) (6) Privacy believes this is caused by excess surface water, but it appears to be coming from a leaking roof. See attached photos.

No signs of blasting on access road or well pad. I spoke with company rep and he stated that no blasting occurred during construction and they used a hammer on an excavator to cut the rock for the road and location. Water breaks on lease road show signs of bypass. They need built up to keep water from bypassing to the next water break to reduce load on existing culvert at residence.

10-23-2014 Rick Campbell accompany me to site, he advised to have stone added to existing water breaks but not to do any dirtwork because the road was settled and well vegetated.

RM C1
4-23-2015

Reviewed by: EAB 7/22/15

State of West Virginia
Department of Environmental Protection
Office of Oil and Gas

Complaint Information Form

1. Date and time complaint taken: 4/7/2015 1320 Reply Due_____

2. Person taking complaint: Lonnie Mills-OOG
3. Person reporting complaint: Name: (b) (6) Privacy
Williamson, WV 25661

Phone No.: (b) (6) Privacy **(C)**
Best time to return call:

4. Company/person complaint is against / API#, Well Number, Farm Name, Etc:
Quality Natural Gas 47-59-01679

a. Have they been contacted? ☒Yes ☐ No.
b. County: Mingo

5. What are the specific directions to the site? Above address

6. Complaint in detail: (b) (6) Privacy states that there is black mold in her house, her well is ruined, her house is off its foundation, there is standing water in road, her septic is ruined, and there are slips on property due to oil and gas operations and blasting.

7. Does this complaint involve dust issues? ☐Yes ☒ No.
☐Well Pad ☐Access Road ☐Public Road ☐Other _____

8. Inspector Assigned: Jeremy James

9. Inspectors remarks:

5/5/2015 I didn't see any active slips on location or road. Road and location is vegetated. Road has many water breaks close together which is ok. (b) (6) Privacy was at the site, he stated their ditach was getting over ran under heavy rain. The ditch appears to need cleaned, but this does not appear to be an oil and gas issue. Other issues were addressed in Oct. 2014

Oil and Gas Privacy Notice

The Office of Oil and Gas processes your personal information, such as name, address and phone number, as a part of our regulatory duties. Your personal information may be disclosed to other State agencies or third parties in the normal course of business or as needed to comply with statutory or regulatory requirements, including Freedom of Information Act requests. Our office will appropriately secure your personal information. If you have any questions about our use of your personal information, please contact DEP's Chief Privacy Officer at deprivacyofficer@wv.gov.

Philip L. Keffer
west virginia department of environmental protection
division of mining and reclamation
1101 George Kostas Drive
Logan, WV 25601

$0.48 0
US POSTAGE
FIRST-CLASS
062S0007314386
25601

S62786.022

(b) (6) Privacy

[redacted]

Williamson, WV
25661

25661$9723

dep

west virginia department of environmental protection

Office of Explosives and Blasting
601 57th Street SE
Charleston, WV 25304

Joe Manchin III, Governor
Randy C. Huffman, Cabinet Secretary
www.wvdep.org

August 21, 2008

(b) (6) Privacy
Williamson, WV 25661

Re: Pre-Blast Survey
Southern West Virginia Resources, LLC
P O Box 76
Naugatuck, WV 25685
Permit O-8-85 IBR #11, structure #NT-47, NT-56

Dear (b) (6) Privacy:

Enclosed is a copy of the pre-blast survey that was recently completed for your structure(s). Please keep your copy in a secure file for future reference. Please look over your survey carefully and compare the notes and photographs to your property. If you disagree with anything in the survey, please send your written comments to the Office of Explosives and Blasting. You may also include drawings and photographs. The Office of Explosives and Blasting will keep a copy of your survey in a confidential file along with your written comments, drawings and photographs which will be made a part of the official record.

You are also entitled to a pre-blast survey update any time you remodel your structure(s). If you require an update to your survey in the future, notify the company listed above explaining that you have recently remodeled, and specifically ask for a pre-blast survey update. Please include the coal company name, address, the permit number and the structure number referenced above.

If you have any questions or concerns, please contact me at (304) 926-0499 ext. 1500.

Sincerely,

Fawn Lively
Environmental Resource Specialist

/fl
Enclosure

Department of Environmental Protection
Office of Explosives and Blasting

EB-38 **PUBLIC NOTICE OF BLASTING OPERATIONS** Revised 2/02

Notice is hereby given that Consol of Kentucky, Inc., P.O. Drawer L Oakwood, VA 24631, phone number (276) 498-8261, permit number O-8-85 situated in the Harvey District of Mingo County, approximately 1.3 miles northeast of Naugatuck, WV, will be conducting blasting activities in accordance with all State and Federal Laws and as approved by the Department of Environmental Protection.

Blasting activities will occur Monday through Saturday from **"sunrise to sunset"** No blasting shall be conducted on Sunday. Blasting is to commence on August 11, 2010 and continue through August 11, 2011.

Ten minutes prior to and immediately after each blast, all access to the specific area will be safeguarded from unauthorized entry. The warning signal prior to each blast shall be from an air horn audible to at least one half mile from the blast. The warning will be given three (3) minutes prior to detonation and will consist of three (3) short blasts of five (5) seconds duration with five (5) seconds between each blast. The all-clear signal shall be one (1) long blast from an air horn of twenty (20) seconds duration.

Blasting shall be conducted in such a way so as to prevent adverse impacts to the public or the environment.

Blasting activities will not be conducted at times other than those announced in the blasting schedule except in the event of an emergency situation where rain, lightening, or other atmospheric conditions, or operator or public safety requires unscheduled detonations.

P & A Engineers & Consultants
P. O. Box 470
Alum Creek, WV 25003

CERTIFIED MAIL™

7010 0290 0001 4506 1437

[redacted]
Williamson, WV 25661
O-8-85 NT-47.56

2556189729

087410

MR-35
Rev 05/06

West Virginia Department of Environmental Protection

COMPLAINT INVESTIGATION

MR-35C Attached ☒

PERMIT NUMBER	COMPLAINT DATE	COMPLAINT TIME	METHOD OF COMPLAINT
UO-650	9-30-2014	1121 hours	☐ IN PERSON ☐ LETTER ☐ HOTLINE ☒ PHONE ☒ FACSIMILE ☐ OTHER

CITIZEN NAME (b) (6) Privacy CITIZEN TO ACCOMPANY? ☐

ADDRESS (b) (6) Privacy Williamson, WV 25661 PHONE (681) 416-3001

NATURE OF COMPLAINT A lot of water accumulates around her house. Also, settlement has occurred at her house, perhaps due to blasting.

PERMITTEE NAME Consol of Kentucky, Inc.

OPERATOR NAME Southern West Virginia Resources, L.L.C.

NPDES NUMBER WV0044172 MSHA NUMBER 46-05978

COUNTY Mingo POST OFFICE Naugatuck

RECEIVING STREAM Ajax Branch LOCATION last house up Ajax Hollow

COMPLAINT STATUS: ☐ INITIAL ☐ OPEN ☒ TERMINATED ☐ UNSUBSTANTIATED ☐ WITHDRAWN

INSPECTOR David Miller

DATE INVESTIGATION 9-30-2014 DATE RIGHT TO REVIEW ADVISED 10-10-2014

DATE MR-35 PROVIDED 10-10-2014 DATE COMPANY CONTACTED 9-30-2014

COMPANY CONTACT NAME Jason Swann PHONE NO. (304) 235-7175

INSPECT DATE 9-30-2014 TIME 1331 FORM # MR-6 ENF STD n.a. VIOL # n.a.

FACILITY Big Branch Mine

INVESTIGATION RESULTS: Inspector Miller spoke t(b) (6) Privacy on the phone that day at 1:21 p.m. -- she said (b) (6) Privacy, who lives in a trailer next door, would be able to be present at the house, and the inspector met (b) (6) Privacy there at 2:16 p.m. He said water problems began at the house when two gas wells were built 2-or-3 years ago -- he also said he thought blasting, which he thought was associated with gas well construction, caused the house's damage. In addition, (b) (6) Privacy said the stream in Ajax Hollow started flowing at higher volumes at about the same time as the gas wells were installed -- he said bank erosion occurs in heavy rains -- plus he said his mother's septic tank started getting water in it, again at a time coinciding with the gas well building. The inspector took pictures of cracks in the house foundation, which (b) (6) Privacy said had widened in adjacent concrete steps, (CONTINUED ON MR-35C)

DISTRIBUTED TO Ms. Louise Lucas TITLE citizen

ACTING AS DIST. DATE 10/10/2014 TIME 1600 hrs

☐ DELIVERED ☒ CERT. MAIL ☐ REG. MAIL CERTIFIED MAIL # 7010 2780 0002 4421 9779

ADDRESS Rt. 1, Box 135A WV DEP REP David Miller

(IF MAILED) Williamson, WV 25661 SIGNATURE David Miller

DISTRIBUTED TO SIGNATURE: DATE

MR-35C
05/06

West Virginia Department of Environmental Protection

CONTINUATION OF COMPLAINT INVESTIGATION

PERMIT NUMBER	COMPLAINT DATE	COMPLAINT TIME
UO-650	9-30-2014	1121 hours

CITIZEN NAME Ms. (b) (6) Privacy

COMPLAINT STATUS: ☐ INITIAL ☐ OPEN ☒ TERMINATED ☐ UNSUBSTANTIATED ☐ WITHDRAWN

INVESTIGATION RESULTS CONT.: and the septic tank location. The inspector calibrated a Garmin eTrex Vista HCx global positioning system (GPS) unit, then used it to record the following two locations: (b) (6) Privacy house at foundation's and steps' cracks (waypoint 062) -- (b) (6) Privacy (b) (6) Privacy (b) (6) Privacy elevation 678 feet ... Quality Natural Gas (b) (6) Privacy well API #47-5901679 (waypoint 063) -- (b) (6) Privacy (b) (6) Privacy elevation 951 feet. Inspector Miller walked a gas company road with (b) (6) Privacy to that well, taking pictures of both the well and road, which had water bars that direct drainage onto the property with the house -- Dale Lucas said the gas company had installed a culvert to take drainage to Ajax Branch, where he showed the inspector where the aforementioned bank erosion was, near his trailer -- no water was noted in either yard, and the stream was not flowing at a high rate. Mr. Miller learned the D.E.P.'s Office of Explosives and Blasting had already checked into the complaint, and the agency's Division of Abandoned Mine Lands had also been notified of the complaint -- he later that day discussed the situation with Consol of Kentucky, Inc. Engineer Jason Swann -- both UO-646 Revision #8 and U-57-85 Revision #15, which are pending D.E.P. approval, have certified maps showing interconnected underground Coalburg seam works. The UO-646 Revision #8 map indicated the closest currently-permitted works were of Consol of Kentucky Inc.'s UO-650 underground mine in that seam, but they got no closer than the next hollow to the west, which is shown on the most recent UO-650 certified mine development map of its works -- both maps also showed pre-1977, or abandoned, Coalburg works in Ajax Hollow, and as already noted, the A.M.L. Division was aware of the complaint . . . further, Miller researched the D.E.P.'s ArcGIS system to find out the pre-1977 mining shown on the maps in Ajax Hollow was done by a company named Maddy Max (northeast section), and by Himler Coal Company (southwest section), respectively -- D.E.P.'s Abandoned Mine Lands Division has jurisdiction over such pre-1977 mining. This complaint is being terminated for D.E.P. Division of Mining and Reclamation purposes -- however, due to Dale Lucas's descriptions of the water and blasting problems as having arisen when the gas wells were constructed in Ajax Hollow, this complaint is being forwarded to the D.E.P.'s Oil and Gas Division for further investigation. Copies of this report, pictures taken by Inspector Miller, and copies of those certified mine works maps with pre-1977 mining in Ajax Hollow labeled by Miller, are being provided to (b) (6) Privacy.

David Miller
10-10-2014

west virginia department of environmental
division of mining and reclamation
1101 George Kostas Drive
Logan, WV 25601

OF THE RETURN ADDRESS, FOLD AT DOTTED LINE

CERTIFIED MAIL™

7010 2780 0002 4421 9779

[redacted] (b) (6) Privacy

10-1

Williamson, WV 25661

25661$9723

CHARTER
INSURANCE & CONSULTING, INC.
P O Box 421159
Atlanta, GA 30342
(404) 256-7900
(404) 256-9257 FAX
E-mail address: jbradley@charterenergy.com
Web Site: www.charterenergy.com

February 4, 2008

State of West Virginia
Department of Environmental Protection
601 57th Street SE
Charleston, WV 25304

Re: Southern West Virginia Resources, LLC
Various Permits
Insurance Company – Federal Insurance Company
Policy Number – 3710-92-63
Term: October 1, 2007 to October 1, 2008

To Whom It May Concern:

Please be advised that P&A Consultants, PO Box 470, Alum Creek WV 25003 has the approval of Charter Insurance & Consulting, Inc. to perform pre-blast surveys for Southern West Virginia Resources, LLC, P.O. Box 76, Naugatuck, WV, 25685.

If you have any questions, please do not hesitate to call.

Regards,

Richard Young
Account Manager

②



①

③



④

⑤

⑥

⑦

⑧

⑨


ALDRICH BRANCH
IMPOUNDMENT
COTICA DEVELOPMENT COMPANY
606-21
Maddy
Mae
SMITH HEIRS
645B
WISDEN HEIRS
ADVERSE
Himler
Coal Company

I, the undersigned, do hereby certify that this map is correct, and shows to the best of my knowledge and belief all the information required by the West Virginia surface mining laws.

By: _____ Agent for P & A Engineers and Consultants, Inc.

No. ~~10421~~ 15783

CHARLES A. MEADOWS REGISTERED PROFESSIONAL ENGINEER STATE OF WEST VIRGINIA

Taken, subscribed, and sworn to me this 10TH day of July, 2007

_____ Notary Public

My commission expires 4-23-12

OFFICIAL SEAL NOTARY PUBLIC STATE OF WEST VIRGINIA GEORGE GRUBBS P.O. BOX 417 DANVILLE, WV 25053

*The term "Certify" as used herein is defined as follows: The certification of conditions is a declaration of professional judgement and does not constitute a warranty or guarantee either expressed or implied. Nor does it relieve any other party of their obligation or responsibility to abide by applicable codes, standards, regulations, or any other applicable rules, ordinances or contract documents. Base mapping furnished by the applicant. Determination of accuracy and completeness is based on this representation of site conditions either existing or proposed.

P & A Engineers and Consultants, Inc. disavows any liability that may arise as a result of any injuries that may occur due to failure of the operator/permittee, his contractor or assigns to responsibly comply with all state and federal safety regulations, laws, and statutes and/or the operator/permittee, his contractor or assigns failure to operate and maintain equipment per the manufacturer's recommendations while implementing this mining plan.

No.	Date	Revision	By

File Name: 2007_RENEWAL_MD.dwg	
Drawn By: G. GRUBBS	Checked By: DB
Date: 06/29/07	Contour Interval: N/A
Scale: 1" = 1000'	Sheet No.: 1 of 1
Quad: NAUGATUCK/MYRTLE	
Distict: HARVEY	
County: MINGO	

Southern West Virginia Resources

SOUTHERN WEST VIRGINIA RESOURCES, LLC

P.O. Box 76 Naugatuck, WV 25685

PERMIT No. UO-239, UO-327, UO-650 & UO-646 RENEWAL

MINE DEVELOPMENT MAP

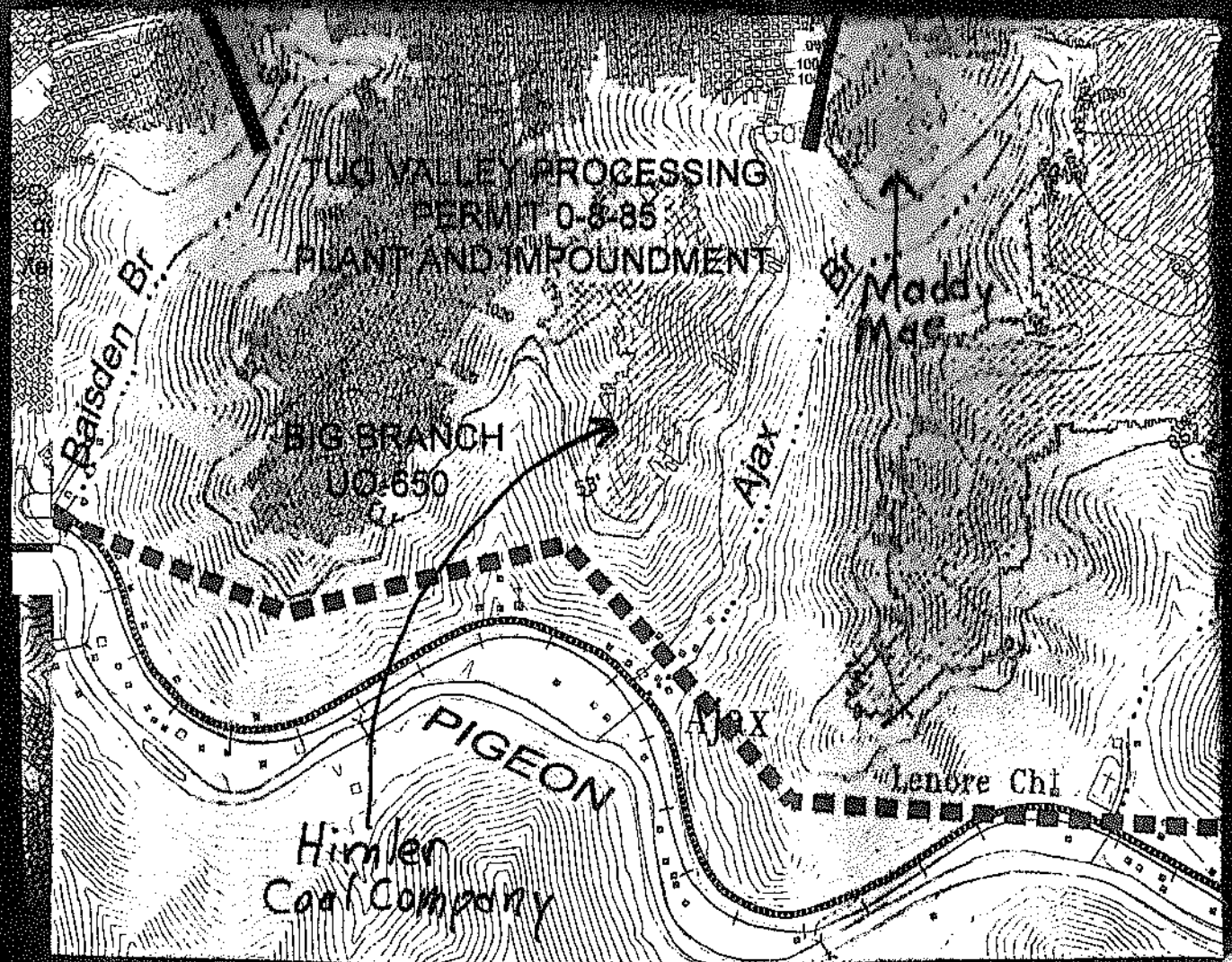
TUG VALLEY PROCESSING
PERMIT 0-8-85
PLANT AND IMPOUNDMENT
Baisden Br
BIG BRANCH
UO-650
Ajax
Maddy Mac
PIGEON
Ajax
Lenore Ch
Himler
Coal Company

Copy.

UNITED STATES ENVIRONMENTAL PROTECTION AGENCY
WASHINGTON, D.C. 20460

AUG 27 2015

OFFICE OF CIVIL RIGHTS

Return Receipt Requested
Certified Mail#: 7009 2820 0002 1759 1155

In Reply Refer to:
EPA File No.:14U-15-R3

(b) (6) Privacy

Williamson, West Virginia 25561

Re: Request for Clarification

Dear (b) (6) Privacy

Thank you for contacting the U.S. Environmental Protection Agency (EPA), Office of Civil Rights (OCR). We understand that you have some concerns about damage to your home and property, and that you have had some difficulty identifying who is responsible for that damage. In your complaint letter, you indicated that you had contacted the West Virginia Department of Environmental Protection, Office of Abandoned Mine Lands and Reclamation; Kinzer Drilling, LLC; and Energy Corporation of America regarding your property and their involvement in this matter. We would like to assist you. However, we need more information to correctly determine if the OCR can help you.

The OCR is responsible for processing and investigating complaints that allege discrimination by programs and activities receiving financial assistance from EPA. We enforce several civil rights laws, which, together, prohibit discrimination on the basis of: race, color, or national origin (including on the basis of limited-English proficiency); sex; disability; and age by applicants for and recipients of federal financial assistance from EPA.

Pursuant to the EPA's nondiscrimination administrative regulations, the OCR conducts a preliminary review of administrative complaints for acceptance, rejection, or referral to another agency. *See* 40 C.F.R. § 7.120(d)(1). To be accepted for investigation, a complaint must meet the jurisdictional requirements described in the EPA's nondiscrimination regulations. First, it must be in writing. *See* 40 C.F.R. § 7.120(b)(1). Second, it must allege discriminatory acts that would violate the EPA's nondiscrimination regulations, such as an intentionally discriminatory act or a policy with discriminatory effects based on race, color, national origin, sex, age or disability. *Id.* Third, it must be received within 180 calendar days of the alleged discriminatory act. *See* 40 C.F.R. § 7.120(b)(2). Finally, it must be filed against an applicant for, or a recipient of, EPA financial assistance that committed the alleged discriminatory act. 40 C.F.R. § 7.15. (A copy of EPA's nondiscrimination regulations is enclosed for your convenience).

Your complaint does not provide the OCR with enough information to complete the review needed to determine whether the OCR can process your complaint. To assist us in our review of the complaint, please provide us with the following information within fifteen (15) calendar days of your receipt of this letter:

[redacted]

PLACE STICKER AT TOP OF ENVELOPE TO THE RIGHT OF THE RETURN ADDRESS, FOLD AT DOTTED LINE

CERTIFIED MAIL

7015 0640 0004 4231 0128

UNITED STATES POSTAGE PITNEY BOWES
02 1P $ 007.23⁰
0001961349 SEP 03 2015
MAILED FROM ZIP CODE 25676

UNITED STATES POSTAGE PITNEY BOWES
02 1P $ 002.64⁰
0001961349 SEP 03 2015
MAILED FROM ZIP CODE 25676

ington. WVA
25661-9273

C/o Velveta Golightly-Howell
Director office of Civil Right

EPA
United States
Environmental Protection Agency
Washington, DC 20460
Official Business
Penalty for Private Use $300

SEP - 9 2015

Ret

): Golightly-Howell, Velveta

ilstop: WJC-N

partment: 1201A

Certified

7015064000044231 0128

Pictures do Not Fold or bend