PESTICIDE IMPACTED SOIL
SITE BOUNDARY
COORDINATE TABLE

Pt #	Northing	Easting
500000	-6839.80	2596.78
500001	-6900.89	2629.14
500002	-6920.84	2637.90
500003	-6935.85	2643.96
500004	-6998.07	2676.50
500005	-7021.41	2682.10
500006	-7043.35	2653.70
500007	-7061.84	2641.03
500008	-7069.58	2638.77
500009	-7077.52	2633.20
500010	-7083.02	2627.44
500011	-7088.56	2618.15
500012	-7095.86	2597.83
500013	-7085.88	2590.57
500014	-7081.93	2581.36
500015	-7100.95	2555.41
500016	-7128.59	2503.64
500017	-7117.75	2492.38
500018	-7099.64	2483.97
500019	-7073.16	2476.30
500020	-7067.16	2477.95
500021	-7056.53	2499.93
500022	-7039.19	2493.86
500023	-7013.69	2489.49
500024	-6972.84	2483.72
500025	-6914.26	2467.34
500026	-6891.81	2463.29
500027	-6881.51	2462.40
500028	-6866.31	2506.10
500029	-6855.25	2543.23
500030	-6855.46	2555.11

RADFORD PHASE 3
McCURRY DEEP FILL
PESTICIDE IMPACTED
SOIL SITE

10,662 CUBIC YARDS OF
PESTICIDE IMPACTED
SOIL PLUS GENERAL FILL

AREA: 40640 SQ FT
0.9 ACRES
PERIMETER: 846 FT

NOTE: COORDINATES ARE
REFERRED TO GOVERNMENT
SURVEY TRIANGULATION
STATION "SALT LAKE"
AND ELEVATIONS
ARE BASED ON MEAN SEA LEVEL

GRAPHIC SCALE 1"=30'

0 30 60 90

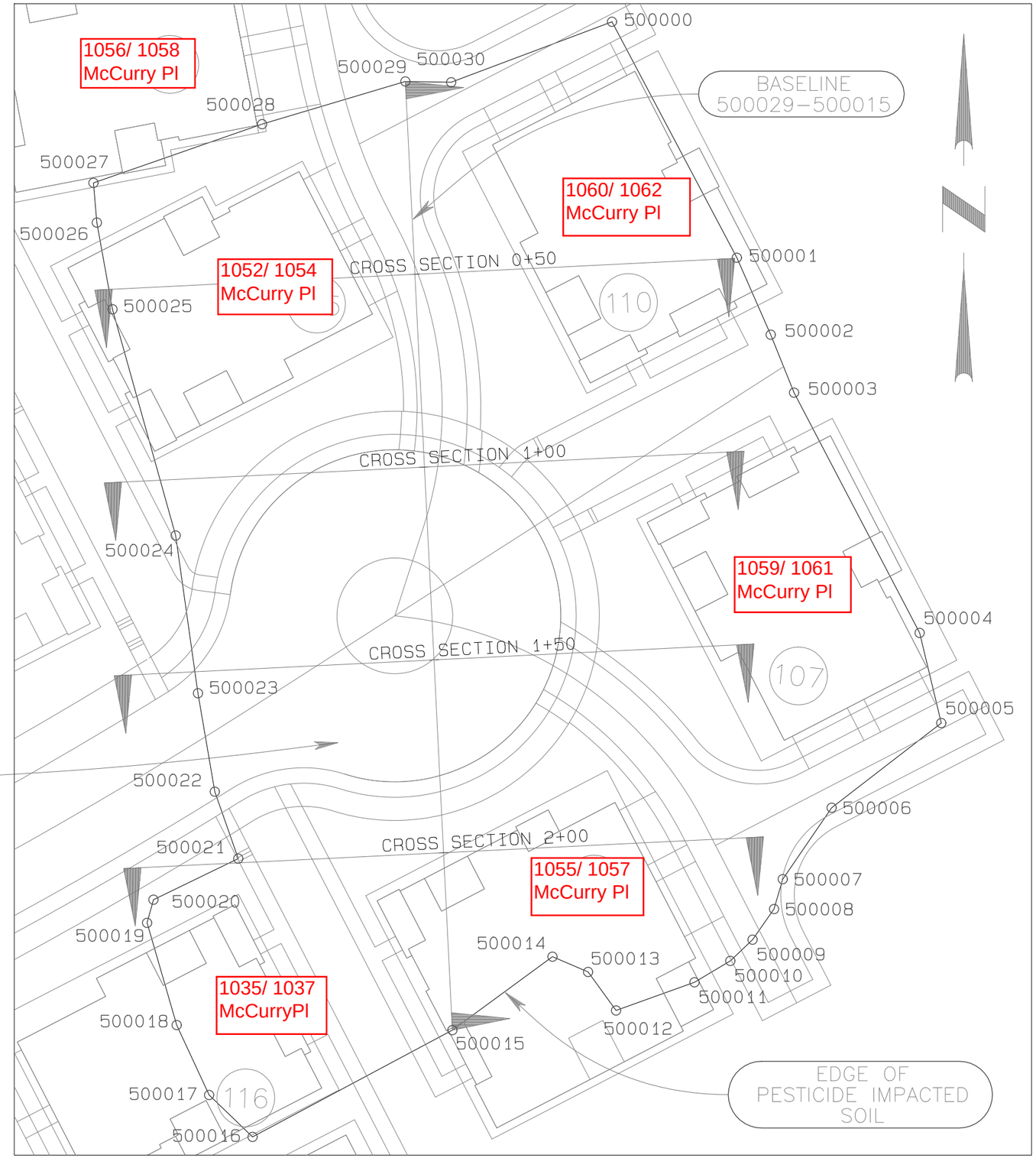

Date: 03/25/2008

(b) (6)
[redacted]

PARSONS
3049 UALENA STREET
HONOLULU, HI 96819

RADFORD TERRACE
PHASE 3 McCURRY DEEP FILL
PESTICIDE IMPACTED SOIL SITE

EXHIBIT
A

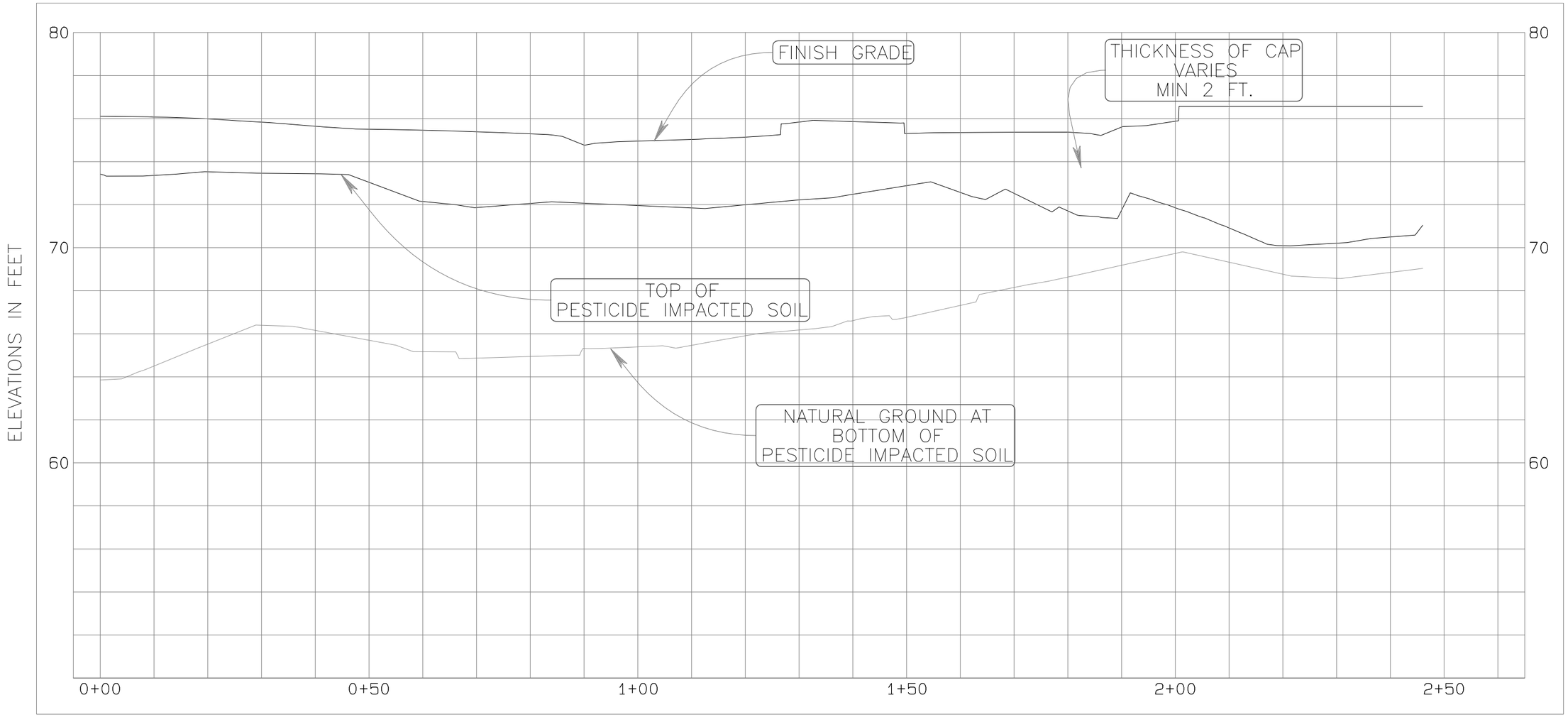

BASELINE PROFILE 500029 - 500015

HORIZ 1"=20 FT.
VERT 1"=5 FT.

Date: 03/25/2008

(b) (6)

[redacted]

PARSONS
3049 UALENA STREET
HONOLULU, HI 96819

RADFORD TERRACE
PHASE 3 McCURRY DEEP FILL
PESTICIDE IMPACTED SOIL SITE

EXHIBIT

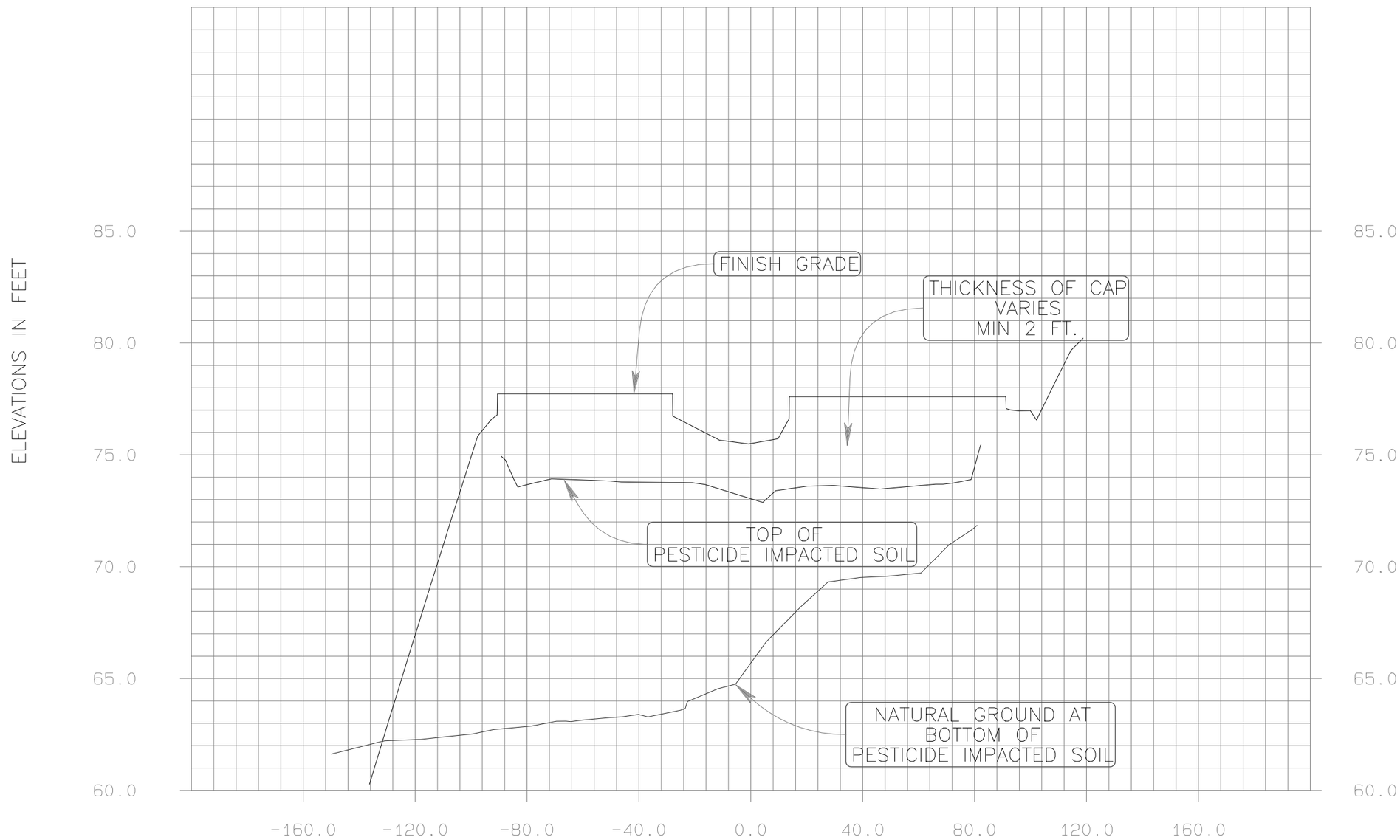

CROSS SECTION STATION 0+50

HORIZ 1"=40 FT.
VERT 1"=5 FT.

Date: 03/25/2008

(b) (6)

[redacted]

PARSONS
3049 UALENA STREET
HONOLULU, HI 96819

RADFORD TERRACE
PHASE 3 McCURRY DEEP FILL
PESTICIDE IMPACTED SOIL SITE

EXHIBIT

C

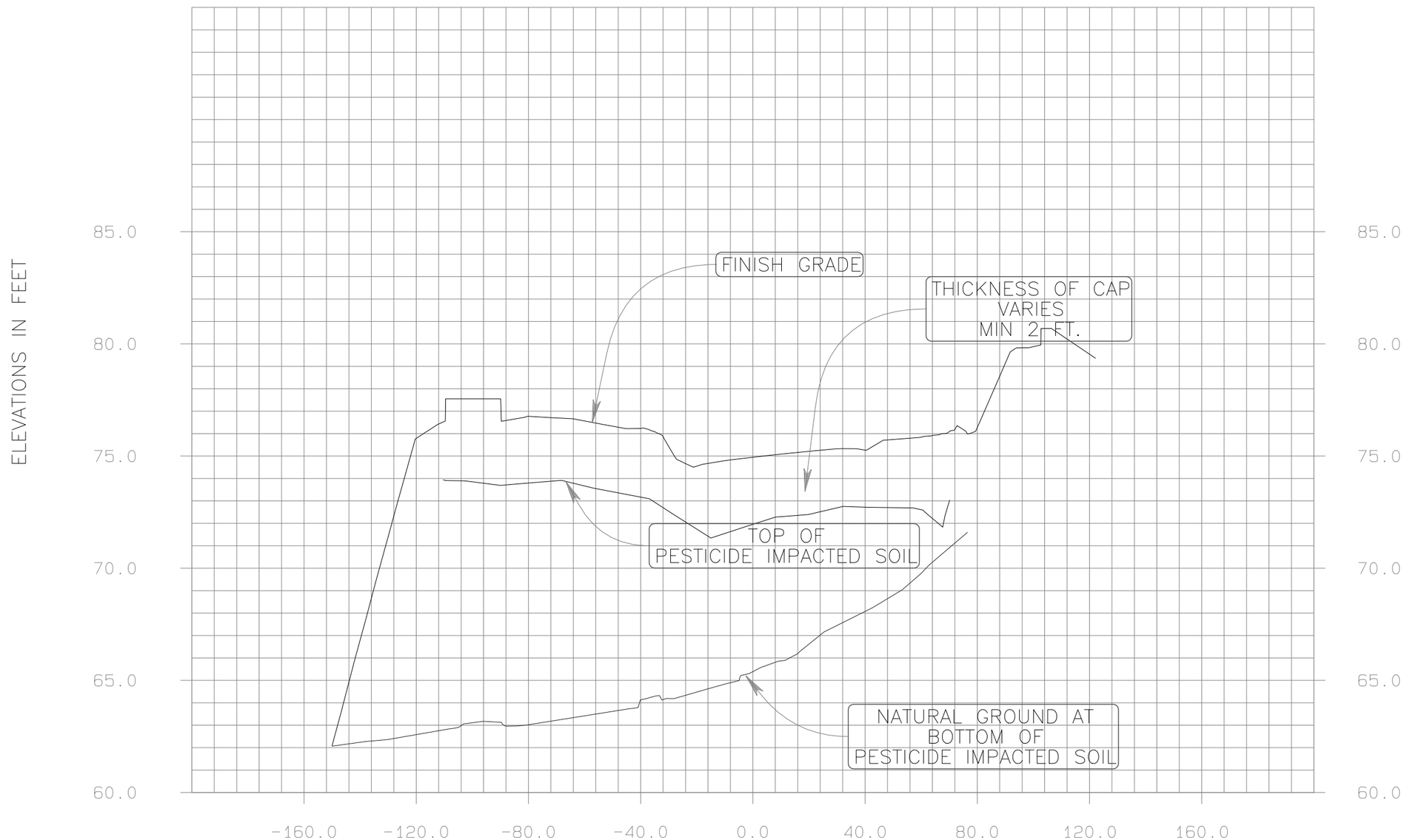

CROSS SECTION STATION 1+00

HORIZ 1"=40 FT.
VERT 1"=5 FT.

Date: 03/25/2008

(b) (6)

[redacted]

PARSONS
3049 UALENA STREET
HONOLULU, HI 96819

RADFORD TERRACE
PHASE 3 McCURRY DEEP FILL
PESTICIDE IMPACTED SOIL SITE

EXHIBIT

D

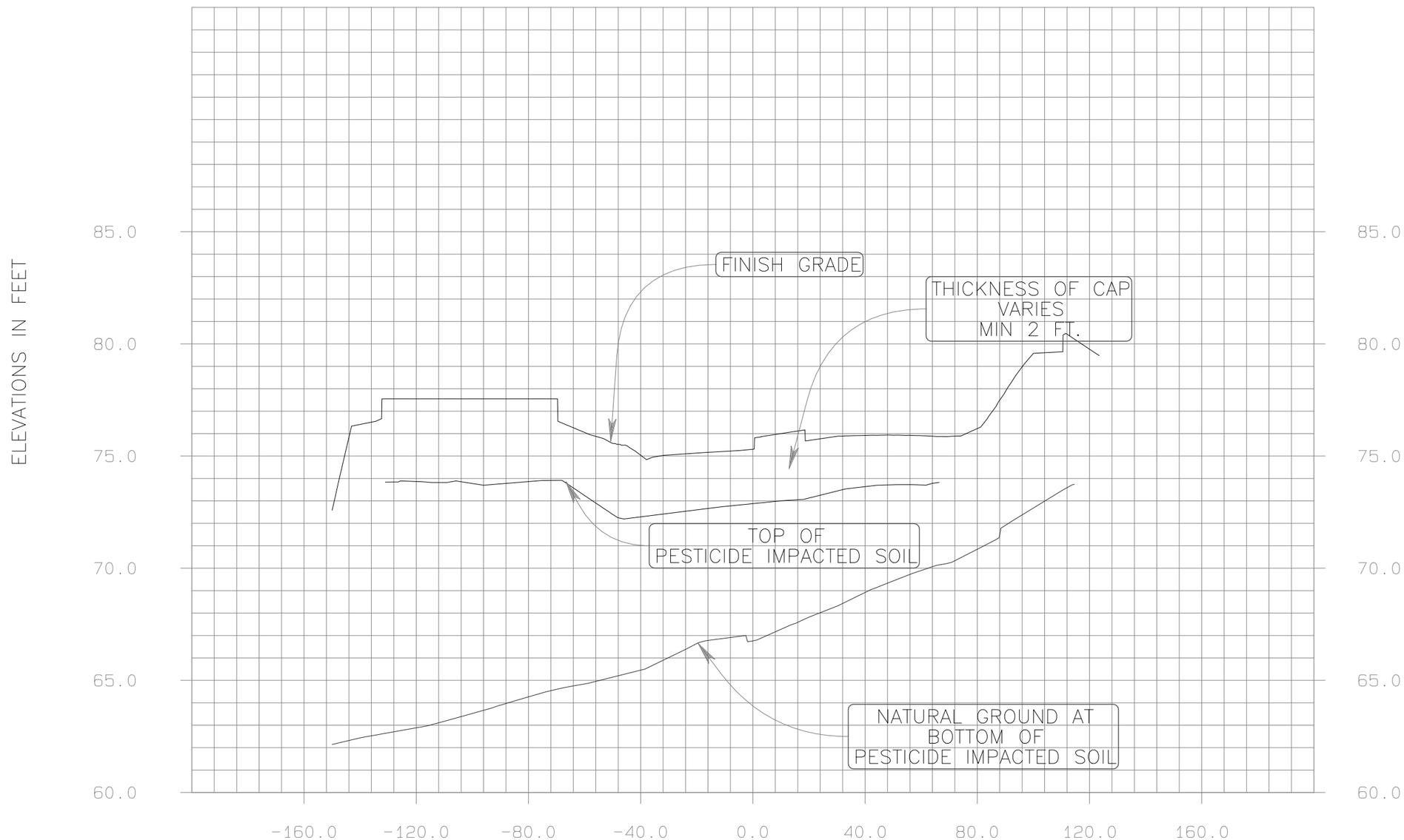

CROSS SECTION STATION 1+50

HORIZ 1"=40 FT.
VERT 1"=5 FT.

Date: 03/25/2008

(b) (6)

[redacted]

PARSONS
3049 UALENA STREET
HONOLULU, HI 96819

RADFORD TERRACE
PHASE 3 McCURRY DEEP FILL
PESTICIDE IMPACTED SOIL SITE

EXHIBIT

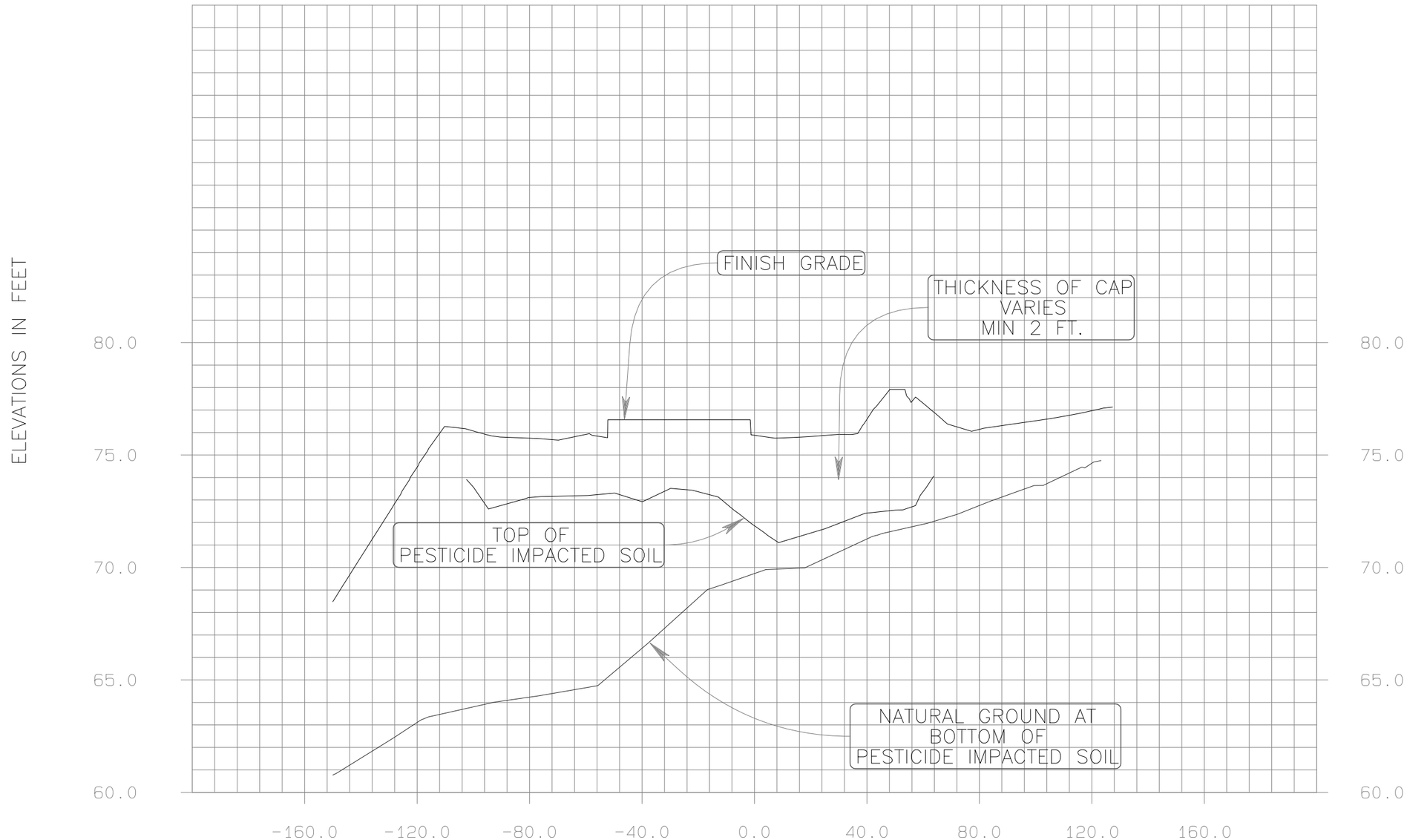

CROSS SECTION STATION 2+00

HORIZ 1"=40 FT.
VERT 1"=5 FT.

Date: 03/25/2008

(b) (6) [redacted]

PARSONS
3049 UALENA STREET
HONOLULU, HI 96819

RADFORD TERRACE
PHASE 3 McCURRY DEEP FILL
PESTICIDE IMPACTED SOIL SITE

EXHIBIT