(b) (6) View Farm
EPA CAFO Inspection
7-30-12

Photos By: Jeremy Seiger & Alex Rosenberg

(b) (6) View Farm
1110 Dunsmore Road, St. Albans VT 05488
CAFO Inspection 7/30/12
44 49’38’’E 73 09’07’’W

[redacted] View Farm
1110 Dunsmore Road, St. Albans VT 05488
CAFO Inspection 7/30/12
44 49’38’’E 73 09’07’’W

(b) (6) View Farm
1110 Dunsmore Road, St. Albans VT 05488
CAFO Inspection 7/30/12
44 49’38’’E 73 09’07’’W

(b) (6) View Farm
1110 Dunsmore Road, St. Albans VT 05488
CAFO Inspection 7/30/12
44 49’38’’E 73 09’07’’W

[redacted] View Farm
1110 Dunsmore Road, St. Albans VT 05488
CAFO Inspection 7/30/12
44 49’38’’E 73 09’07’’W

(b) (6) View Farm
1110 Dunsmore Road, St. Albans VT 05488
CAFO Inspection 7/30/12
44 49’38’’E 73 09’07’’W

(b) (6) View Farm
1110 Dunsmore Road, St. Albans VT 05488
CAFO Inspection 7/30/12
44 49’38’’E 73 09’07’’W

(b) (6) View Farm
1110 Dunsmore Road, St. Albans VT 05488
CAFO Inspection 7/30/12
44 49’38’’E 73 09’07’’W

(b) (6) View Farm
1110 Dunsmore Road, St. Albans VT 05488
CAFO Inspection 7/30/12
44 49’38’’E 73 09’07’’W

(b) (6) View Farm
1110 Dunsmore Road, St. Albans VT 05488
CAFO Inspection 7/30/12
44 49’38’’E 73 09’07’’W

(b) (6) View Farm
1110 Dunsmore Road, St. Albans VT 05488
CAFO Inspection 7/30/12
44 49’38’’E 73 09’07’’W

(b) (6) View Farm
1110 Dunsmore Road, St. Albans VT 05488
CAFO Inspection 7/30/12
44 49’38’’E 73 09’07’’W

(b) (6) View Farm
1110 Dunsmore Road, St. Albans VT 05488
CAFO Inspection 7/30/12
44 49’38’’E 73 09’07’’W

(b) (6) View Farm
1110 Dunsmore Road, St. Albans VT 05488
CAFO Inspection 7/30/12
44 49’38’’E 73 09’07’’W

(b) (6) View Farm
1110 Dunsmore Road, St. Albans VT 05488
CAFO Inspection 7/30/12
44 49’38’’E 73 09’07’’W

[redacted] View Farm
1110 Dunsmore Road, St. Albans VT 05488
CAFO Inspection 7/30/12
44 49’38’’E 73 09’07’’W

(b) (6) View Farm
1110 Dunsmore Road, St. Albans VT 05488
CAFO Inspection 7/30/12
44 49’38’’E 73 09’07’’W

(b) (6) View Farm
1110 Dunsmore Road, St. Albans VT 05488
CAFO Inspection 7/30/12
44 49’38’’E 73 09’07’’W

(b) (6) View Farm
1110 Dunsmore Road, St. Albans VT 05488
CAFO Inspection 7/30/12
44 49’38’’E 73 09’07’’W

(b) (6) View Farm
1110 Dunsmore Road, St. Albans VT 05488
CAFO Inspection 7/30/12
44 49’38’’E 73 09’07’’W

(b) (6) View Farm
1110 Dunsmore Road, St. Albans VT 05488
CAFO Inspection 7/30/12
44 49’38’’E 73 09’07’’W

[redacted] View Farm
1110 Dunsmore Road, St. Albans VT 05488
CAFO Inspection 7/30/12
44 49’38’’E 73 09’07’’W

(b) (6) View Farm
1110 Dunsmore Road, St. Albans VT 05488
CAFO Inspection 7/30/12
44 49’38’’E 73 09’07’’W

(b) (6) View Farm
1110 Dunsmore Road, St. Albans VT 05488
CAFO Inspection 7/30/12
44 49’38’’E 73 09’07’’W

(b) (6) View Farm
1110 Dunsmore Road, St. Albans VT 05488
CAFO Inspection 7/30/12
44 49’38’’E 73 09’07’’W

(b) (6) View Farm
1110 Dunsmore Road, St. Albans VT 05488
CAFO Inspection 7/30/12
44 49’38’’E 73 09’07’’W

(b) (6) View Farm
1110 Dunsmore Road, St. Albans VT 05488
CAFO Inspection 7/30/12
44 49’38’’E 73 09’07’’W

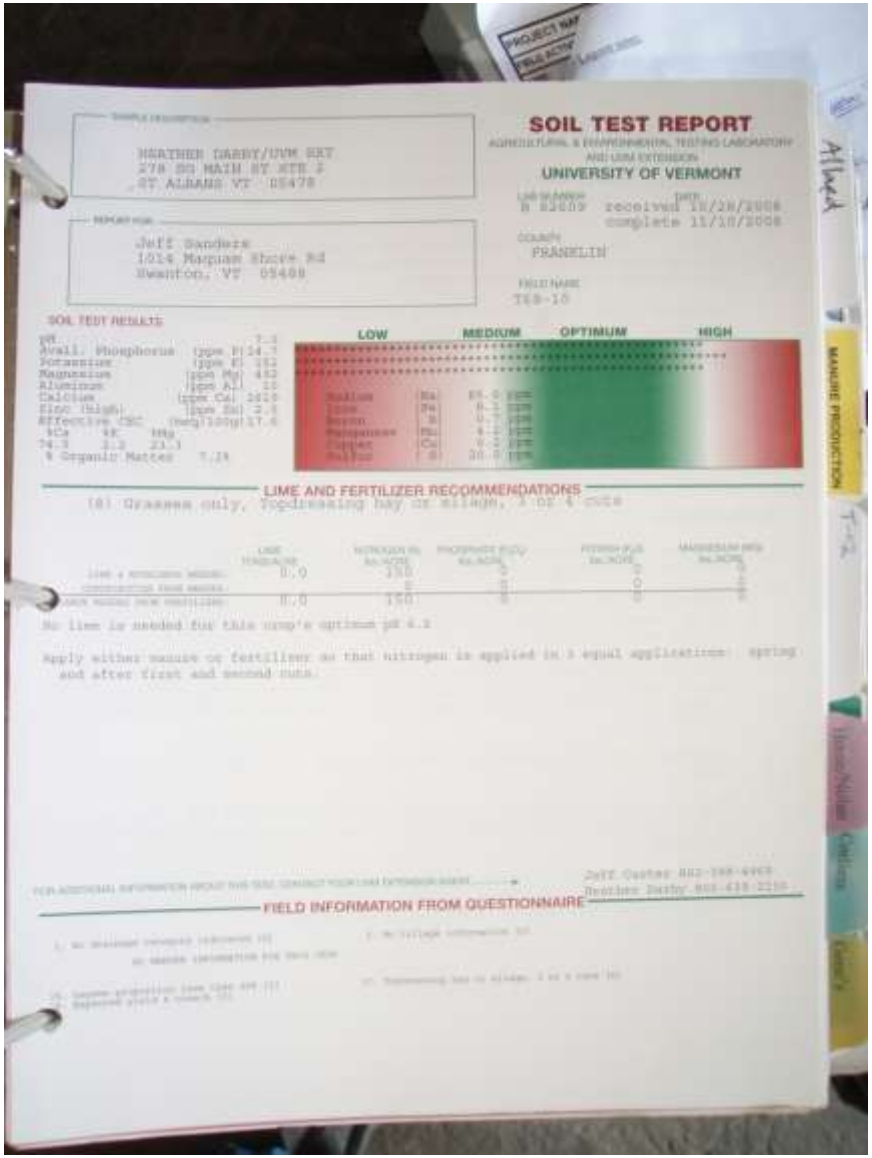

SOIL TEST REPORT

AGRICULTURAL & ENVIRONMENTAL TESTING LABORATORY AND UVM EXTENSION

UNIVERSITY OF VERMONT

HEATHER DARBY/UVM EXT
278 SO MAIN ST STE 2
ST ALBANS VT 05478

Jeff Sanders
1014 Marquam Shore Rd
Swanton, VT 05488

LAB NUMBER B 82609 DATE received 11/28/2006 complete 11/10/2006

COUNTY FRANKLIN

FIELD NAME TES-10

SOIL TEST RESULTS

pH		7.1
Avail. Phosphorus	(ppm P)	14.7
Potassium	(ppm K)	152
Magnesium	(ppm Mg)	452
Aluminum	(ppm Al)	10
Calcium	(ppm Ca)	2610
Zinc (high)	(ppm Zn)	2.5
Effective CEC	(meq/100g)	17.6
%Ca %K %Mg		
74.3 1.2 21.1		
% Organic Matter		7.24

LOW MEDIUM OPTIMUM HIGH

Sodium	Na	89.0 ppm
Iron	Fe	8.1 ppm
Boron	B	0.7 ppm
Manganese	Mn	4.1 ppm
Copper	Cu	6.2 ppm
Sulfur	S	20.0 ppm

LIME AND FERTILIZER RECOMMENDATIONS

(8) Grasses only, Topdressing hay or silage, 3 or 4 cuts

	LIME TONS/ACRE	NITROGEN LB/ACRE	PHOSPHATE (P2O5) LB/ACRE	POTASH (K2O) LB/ACRE	MAGNESIUM (MgO) LB/ACRE
LIME & FERTILIZER NEEDED:	0.0	150	0	0	0
CONTRIBUTION FROM MANURE:		0	0	0	0
TOTAL NEEDED FROM FERTILIZER:	0.0	150	0	0	0

No lime is needed for this crop's optimum pH 6.5

Apply either manure or fertilizer so that nitrogen is applied in 3 equal applications: spring and after first and second cuts.

FOR ADDITIONAL INFORMATION ABOUT THIS SOIL CONTACT YOUR LAB EXTENSION AGENT

Jeff Carter 802-388-4969
Heather Darby 802-524-2116

FIELD INFORMATION FROM QUESTIONNAIRE

1. No manure recently incorporated (3)
No manure information for this year

2. No tillage information (3)

3. Legume production from last 4YR (1)
Supported stand & cutwork (1)

4. Topdressing hay or silage, 3 or 4 cuts (8)

(b) (6) View Farm
1110 Dunsmore Road, St. Albans VT 05488
CAFO Inspection 7/30/12
44 49’38’’E 73 09’07’’W

[redacted] View Farm
1110 Dunsmore Road, St. Albans VT 05488
CAFO Inspection 7/30/12
44 49’38’’E 73 09’07’’W

VT P Index

Farm Name	Bess_view farm	Plan Date	2012-03-23
Producer/Farm Manager	James Bessette	Planner	Jeffrey Sanders
Crop Year	2012		

Field Name:	11 Acre Piece	22 Acre Piece	27 Acre Piece	3 Pieces up Back	Point Piece
Track & Field #:	69-2	69-3	69-5	69-9	69-10
P Index:	58	44	40	58	58
Interpretation:	Medium	Medium	Medium	Medium	Medium
Pathway I: Sediment-bound P	12	7	7	7	7
Pathway II:	47	37	33	51	51
Location (Vermont County)	NW (Addison, Chittenden, Franklin, Grand Isle)	NW (Addison, Chittenden, Franklin, Grand Isle)	NW (Addison, Chittenden, Franklin, Grand Isle)	NW (Addison, Chittenden, Franklin, Grand Isle)	NW (Addison, Chittenden, Franklin, Grand Isle)
Elevation zone, feet	< 600	< 600	< 600	< 600	< 600
Soil test P, ppm (Mod.Morgan)	9	9	5	7	5
Reactive soil aluminum, ppm	20	20	20	19	33
Fall manure, lb P2O5/ac	0	0	0	0	0
Fall application method	None applied	None applied	None applied	None applied	None applied
Fall time to incorporation	None applied	None applied	None applied	None applied	None applied
Spring manure, lb P2O5/ac	0	0	0	0	0
Spring application method	None applied	None applied	None applied	None applied	None applied
Spring time to incorporation	None applied	None applied	None applied	None applied	None applied
Summer manure, lb P2O5/ac	59	0	0	67	76
Summer application method	Not incorporated	None applied	None applied	Not incorporated	Not incorporated
Summer time to incorporation	8-21 days	None applied	None applied	8-21 days	8-21 days
Manure type	Dairy - Lactating Cow			Dairy - Lactating Cow	Dairy - Lactating Cow
Fertilizer rate, lb P2O5/ac	0	40	40	0	0
Fertilizer method/timing	None applied	Surf. appl. May-Sept. (0.70)	Surf. appl. May-Sept. (0.70)	None applied	None applied
Erosion rate(RUSLE, tons/ac)	1.0	1.0	1.0	0.2	0.2
Soil type or series (HydrGrp)	(D)	(D)	(D)	(D)	(D)
Surface cover %	> 20 %	0 - 20 %	0 - 20 %	> 20 %	> 20 %
Crop / Vegetation type	Alfalfa & other forages	Corn & other row crops	Corn & other row crops	Alfalfa & other forages	Alfalfa & other forages
TOTAL distance to stream, feet	50	50	50	30	30
Vegetated buffer width, feet	50	50	50	30	30
Manure spreading setback, feet	0	0	0	0	0
Sediment trap structure or other erosion control	None	None	None	None	None

NEIWPCC

(b) (6) View Farm
1110 Dunsmore Road, St. Albans VT 05488
CAFO Inspection 7/30/12
44 49’38’’E 73 09’07’’W

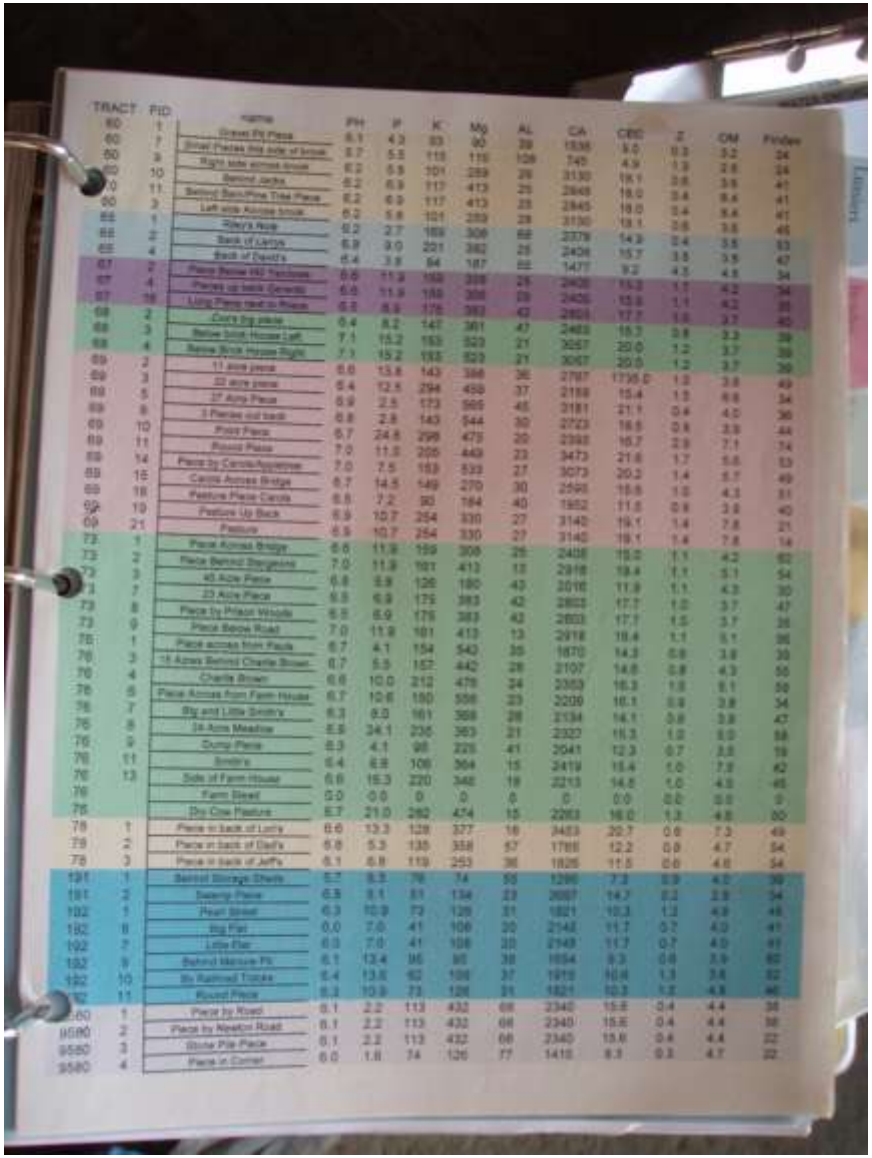

TRACT	FID	Name	PH	P	K	Mg	AL	CA	CEC	Z	OM	Finder
60	1	Grass Pit Piece	6.1	4.3	83	90	39	1536	9.0	0.3	3.2	34
60	7	Small Pieces this side of brook	5.7	5.5	115	115	108	745	4.9	1.3	2.6	34
60	9	Right side school house	6.2	5.9	101	289	29	3130	19.1	0.6	3.6	41
60	10	Behind Jacks	6.2	6.9	117	413	25	2945	19.0	0.4	3.4	41
60	11	Behind Back Pine Tree Piece	6.2	6.9	117	413	25	2945	19.0	0.4	3.4	41
60	3	Left side Across brook	6.2	5.9	101	289	29	3130	19.1	0.6	3.6	41
65	1	Riley's Hole	6.2	2.7	169	306	69	2379	14.9	0.4	3.5	45
65	2	Bank of Carole	6.9	9.0	201	382	25	2406	15.7	3.5	3.5	53
65	4	Back of David's	6.4	3.8	94	187	65	1477	9.2	4.5	4.5	47
67	2	Piece Below Hill Pasture	6.6	11.9	159	306	25	2405	15.3	1.1	4.2	34
67	4	Pieces up back Gerald's	6.6	11.9	159	306	25	2405	15.3	1.1	4.2	34
67	16	Long Piece next to Pieces	6.6	8.9	175	383	42	2803	17.7	1.5	3.7	40
68	2	Corn by place	6.4	8.2	147	381	47	2483	15.3	0.8	3.3	39
68	3	Below Brick House Left	7.1	15.2	153	523	21	3057	20.0	1.2	3.7	39
68	4	Below Brick House Right	7.1	15.2	153	523	21	3057	20.0	1.2	3.7	39
69	2	11 acre piece	6.6	13.8	143	386	36	2767	1735.0	1.0	3.8	49
69	3	22 acre piece	6.4	12.5	294	458	37	2189	15.4	1.5	6.6	34
69	5	27 Acre Piece	6.9	2.5	173	565	45	2181	21.1	0.4	4.0	36
69	9	5 Pieces out back	6.8	2.9	143	544	30	2723	18.5	0.8	3.9	44
69	10	Point Piece	6.7	24.6	299	475	20	2398	16.7	2.9	7.1	74
69	11	Round Piece	7.0	11.5	200	449	23	3473	21.6	1.7	5.6	53
69	14	Piece by Carole/Appleton	7.0	7.5	153	533	27	3073	20.2	1.4	5.7	49
69	15	Carole Across Bridge	6.7	14.5	149	270	30	2595	15.6	1.0	4.3	51
69	18	Pasture Piece Carole	6.6	7.2	90	164	40	1952	11.6	0.9	3.8	40
69	19	Pasture Up Back	6.9	10.7	254	330	27	3140	19.1	1.4	7.8	21
69	21	Pasture	6.9	10.7	254	330	27	3140	19.1	1.4	7.8	14
73	1	Piece Across Bridge	6.6	11.9	159	306	25	2405	15.3	1.1	4.2	62
73	2	Piece Behind Dangelone	7.0	11.9	161	413	13	2918	19.4	1.1	5.1	54
73	3	40 Acre Piece	6.8	6.9	126	180	43	2016	11.9	1.1	4.3	30
73	7	23 Acre Piece	6.9	6.9	175	383	42	2803	17.7	1.0	3.7	47
73	8	Piece by Prison Woods	6.9	6.9	175	383	42	2803	17.7	1.5	3.7	38
73	9	Piece Below Road	7.0	11.9	161	413	13	2918	19.4	1.1	5.1	36
76	1	Piece across from Paula	6.7	4.1	154	543	39	1870	14.3	0.9	3.8	39
76	3	15 Acres Behind Charlie Brown	6.7	5.5	157	442	28	2107	14.6	0.8	4.3	50
76	4	Charlie Brown	6.6	10.0	212	479	24	2353	16.3	1.0	5.1	50
76	5	Piece Across from Farm House	6.7	10.6	150	558	23	2209	16.1	0.9	3.8	34
76	7	Big and Little Smith's	6.3	8.0	161	368	28	2134	14.1	0.8	3.8	47
76	8	34 Acre Meadow	6.6	34.1	235	363	21	2322	15.3	1.0	6.0	58
76	9	Dump Piece	6.3	4.1	98	225	41	2041	12.3	0.7	3.8	19
76	11	Smith's	6.4	6.8	108	364	15	2419	15.4	1.0	7.0	42
76	13	Side of Farm House	6.6	15.3	220	340	19	2213	14.6	1.0	4.0	46
76		Farm Steed	0.0	0.0	0	0	0	0	0.0	0.0	0.0	0
76		Dry Cow Pasture	6.7	21.0	282	474	15	2263	16.0	1.3	4.8	60
78	1	Piece in back of Lon's	6.6	13.3	128	377	18	3453	20.7	0.6	7.3	49
78	2	Piece in back of Dell's	6.8	5.3	135	358	57	1766	12.2	0.8	4.7	54
78	3	Piece in back of Jeff's	6.1	6.8	119	253	36	1825	11.5	0.6	4.6	54
191	1	Behind Storage Shed	6.7	8.3	78	74	50	1266	7.3	0.9	4.0	39
191	2	Swamp Piece	6.8	8.1	81	134	23	2687	14.7	0.2	2.9	54
192	1	Pear Street	6.3	10.9	73	126	31	1821	10.3	1.2	4.9	48
192	6	Big Pat	6.0	7.0	41	106	30	2142	11.7	0.7	4.0	41
192	7	Little Pat	6.0	7.0	41	106	30	2142	11.7	0.7	4.0	41
192	9	Behind Manure Pit	6.1	13.4	95	90	38	1654	9.3	0.6	3.9	60
192	10	By Railroad Tracks	6.4	13.6	62	106	37	1919	10.6	1.3	3.6	52
192	11	Round Piece	6.3	10.9	73	126	31	1821	10.3	1.2	4.9	40
9580	1	Piece by Road	6.1	2.2	113	432	68	2340	15.6	0.4	4.4	38
9580	2	Piece by Newton Road	6.1	2.2	113	432	68	2340	15.6	0.4	4.4	38
9580	3	Stone Pile Piece	6.1	2.2	113	432	68	2340	15.6	0.4	4.4	22
9580	4	Piece in Corner	6.0	1.8	74	126	77	1410	8.3	0.3	4.7	22

(b) (6) View Farm
1110 Dunsmore Road, St. Albans VT 05488
CAFO Inspection 7/30/12
44 49’38’’E 73 09’07’’W

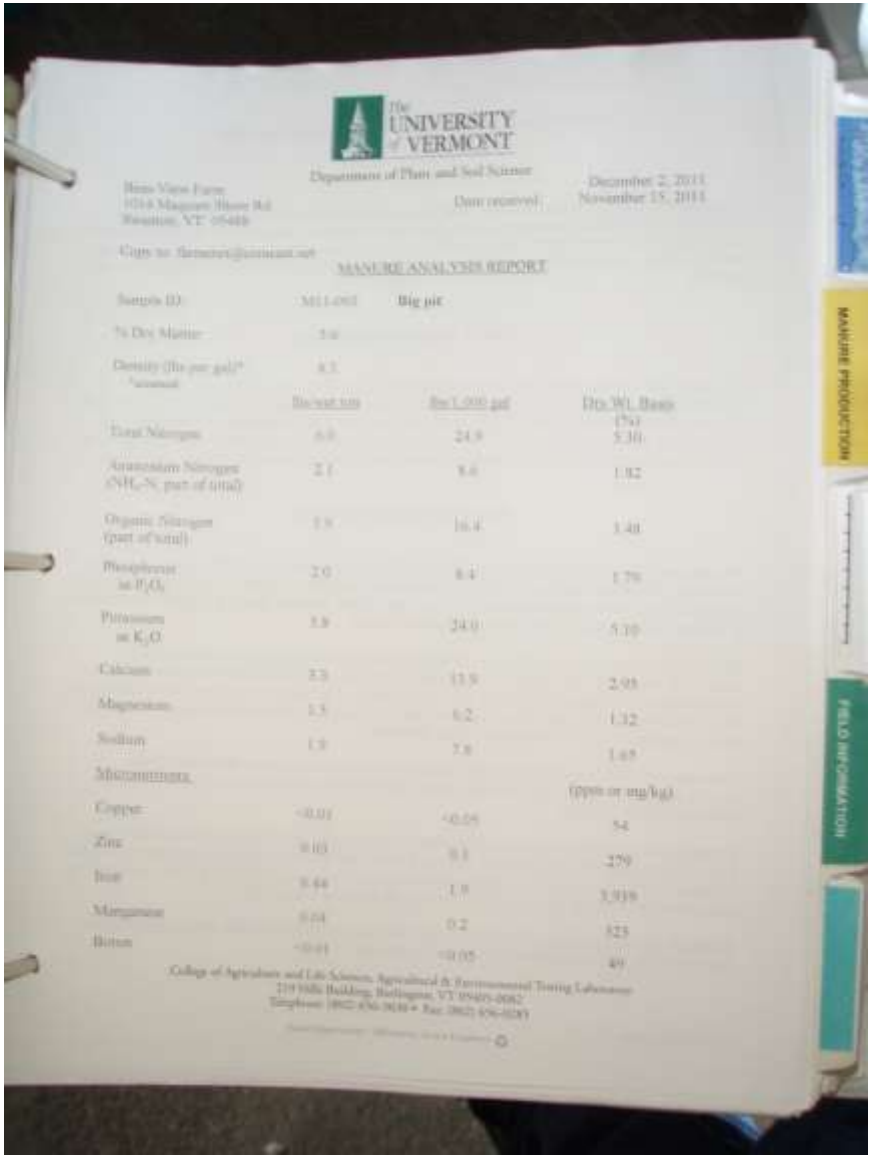

The UNIVERSITY of VERMONT

Department of Plant and Soil Science

Bens View Farm
1014 Maquam Shore Rd
Swanton, VT 05488

Date received: December 2, 2011
November 15, 2011

Copy to: farmers@vermont.net

MANURE ANALYSIS REPORT

Sample ID	M11-003	Big pit	
% Dry Matter	5.0		
Density (lbs per gal)* *assumed	8.3		
	lbs/wet ton	lbs/1,000 gal	Dry Wt. Basis (%)
Total Nitrogen	6.0	24.9	5.30
Ammonium Nitrogen (NH_4-N, part of total)	2.1	8.6	1.82
Organic Nitrogen (part of total)	3.9	16.4	3.48
Phosphorus as P_2O_5	2.0	8.4	1.79
Potassium as K_2O	5.8	24.0	5.10
Calcium	3.3	13.9	2.95
Magnesium	1.5	6.2	1.32
Sodium	1.9	7.8	1.65
Micronutrients			(ppm or mg/kg)
Copper	<0.01	<0.05	54
Zinc	0.03	0.1	279
Iron	0.44	1.9	3,939
Manganese	0.04	0.2	323
Boron	<0.01	<0.05	49

College of Agriculture and Life Sciences, Agricultural & Environmental Testing Laboratory
219 Hills Building, Burlington, VT 05405-0082
Telephone: (802) 656-3030 • Fax: (802) 656-0283

(b) (6) View Farm
1110 Dunsmore Road, St. Albans VT 05488
CAFO Inspection 7/30/12
44 49’38’’E 73 09’07’’W

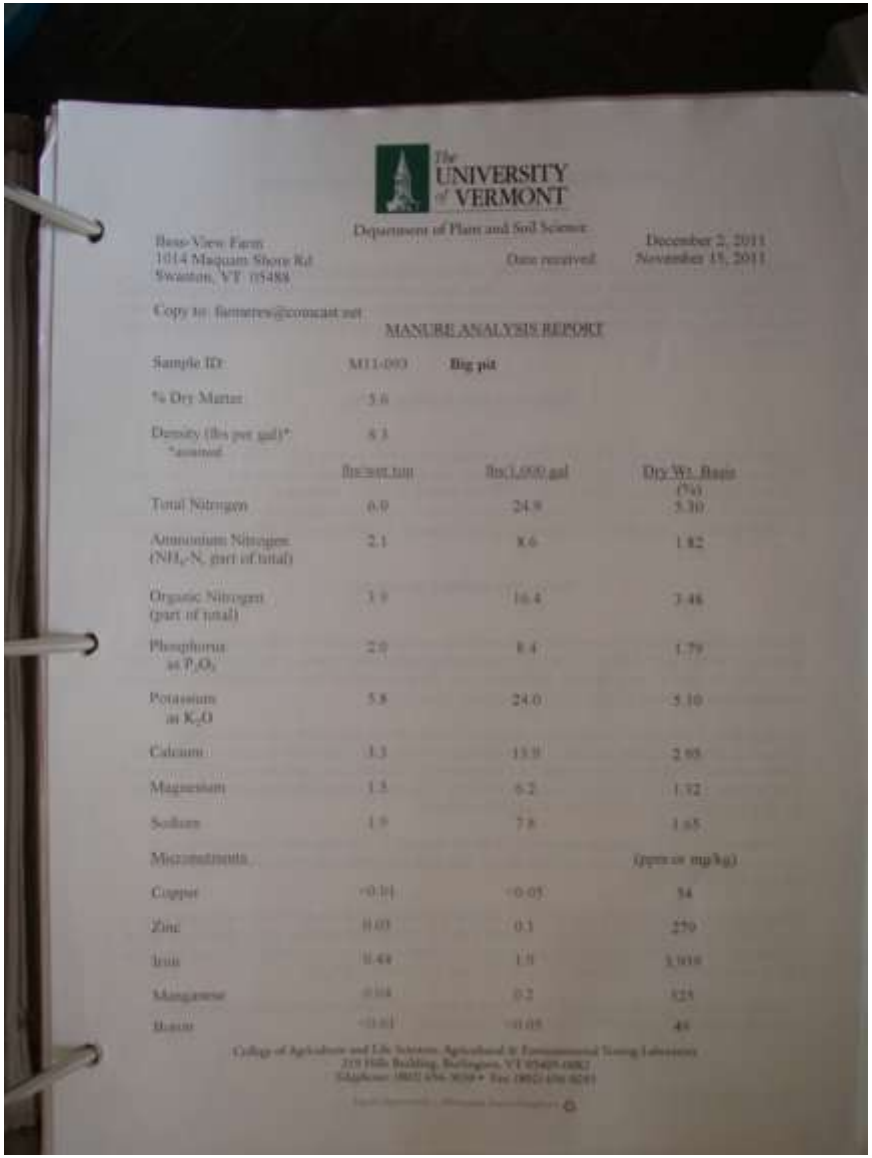

The UNIVERSITY of VERMONT

Department of Plant and Soil Science

Bess View Farm
1014 Maquam Shore Rd
Swanton, VT 05488

Date received: December 2, 2011
November 15, 2011

Copy to: farmerres@comcast.net

MANURE ANALYSIS REPORT

Sample ID: M11-093 **Big pit**

% Dry Matter: 5.6

Density (lbs per gal)*: 8.3
*assumed

	lbs/wet ton	lbs/1,000 gal	Dry Wt. Basis (%)
Total Nitrogen	6.0	24.9	5.30
Ammonium Nitrogen (NH_4-N, part of total)	2.1	8.6	1.82
Organic Nitrogen (part of total)	3.9	16.4	3.48
Phosphorus as P_2O_5	2.0	8.4	1.79
Potassium as K_2O	5.8	24.0	5.10
Calcium	3.3	13.9	2.95
Magnesium	1.5	6.2	1.32
Sodium	1.9	7.8	1.65
Micronutrients			(ppm or mg/kg)
Copper	<0.01	<0.05	54
Zinc	0.03	0.1	270
Iron	0.44	1.9	3,939
Manganese	0.04	0.2	325
Boron	<0.01	<0.05	46

College of Agriculture and Life Sciences, Agricultural & Environmental Testing Laboratory
219 Hills Building, Burlington, VT 05405-0082
Telephone: (802) 656-3030 • Fax: (802) 656-8283

(b) (6) View Farm
1110 Dunsmore Road, St. Albans VT 05488
CAFO Inspection 7/30/12
44 49’38’’E 73 09’07’’W

The UNIVERSITY of VERMONT

Department of Plant and Soil Science

Bess-View Farm
1014 Maquam Shore Rd
Swanton, VT 05488

Date received: December 2, 2011
November 15, 2011

Copy to: farmerm@comcast.net

MANURE ANALYSIS REPORT

Sample ID: M11-092 **Small pit**

% Dry Matter: 5.5

Density (lbs per gal)*: 8.3
*assumed

	lbs/wet ton	lbs/1,000 gal	Dry Wt. Basis (%)
Total Nitrogen	4.1	17.2	3.74
Ammonium Nitrogen (NH_4-N, part of total)	1.0	4.3	0.94
Organic Nitrogen (part of total)	3.1	12.9	2.81
Phosphorus as P_2O_5	2.3	9.6	2.09
Potassium as K_2O	5.4	22.5	4.90
Calcium	2.1	8.6	1.88
Magnesium	0.9	3.9	0.86
Sodium	0.4	1.7	0.37
Micronutrients			(ppm or mg/kg)
Copper	<0.01	<0.05	24
Zinc	0.02	0.1	203
Iron	0.56	2.1	4,522
Manganese	0.03	0.1	300
Boron	<0.01	<0.05	44

College of Agriculture and Life Sciences, Agricultural & Environmental Testing Laboratory
219 Hills Building, Burlington, VT 05405-0082
Telephone: (802) 656-3030 • Fax: (802) 656-0285

(b) (6) View Farm
1110 Dunsmore Road, St. Albans VT 05488
CAFO Inspection 7/30/12
44 49’38’’E 73 09’07’’W

The UNIVERSITY of VERMONT

Department of Plant and Soil Science

October 20, 2008

Jeff Sanders
1014 Magnum Shore Rd
Swanton, VT 05488

Copy to: Heather Darby

MANURE ANALYSIS REPORT

Sample ID:	M08-149	**Dairy - big pit**	
% Dry Matter:	5.2		
Density (lbs per gal)* *assumed	8.3		
	lbs/wet ton	lbs/1,000 gal	Dry Wt. Basis (%)
Total Nitrogen	6.2	25.7	5.94
Ammonium Nitrogen (NH_4-N, part of total)	3.5	14.6	3.37
Organic Nitrogen (part of total)	2.7	11.1	2.57
Phosphorus as P_2O_5	2.3	9.7	2.24
Potassium as K_2O	5.6	23.2	5.35
Calcium	2.8	11.7	2.71
Magnesium	1.2	4.8	1.12
Sodium	1.7	7.1	1.64
Micronutrients			(ppm or mg/kg)
Copper	<0.01	<0.05	59
Zinc	0.05	0.1	272
Iron	0.24	1.0	2,333
Manganese	0.03	0.1	276
Boron	<0.01	<0.05	49

College of Agriculture and Life Sciences, Agricultural & Environmental Testing Laboratory
219 Hills Building, Burlington, VT 05405-0082
Telephone: (802) 656-3030 • Fax: (802) 656-8285

(b) (6) View Farm
1110 Dunsmore Road, St. Albans VT 05488
CAFO Inspection 7/30/12
44 49’38’’E 73 09’07’’W

LIMITING SOILS

Many soils have various characteristics that limit their suitability for various uses. Because soils form from all sorts of parent material under all sorts of circumstances, these limitations differ between the soil types. Each soil map unit's Fact Sheet lists the map unit's Capability Class, which indicates its basic limitation; the map unit's limitations are further described in the map unit description and other tables. Listed below are some of the more common limiting soils in Franklin and Grand Isle counties, with their major limitations listed.

Remember that for any soil, as the map unit becomes more steeply sloping (the third letter being C, D, or E), that soil is further limited by erosion risks.

FRANKLIN

Au Gres loamy fine sand (Au): somewhat poorly drained, wetness
Binghamville silt loam (Bg): poorly drained, wetness
Birdsall silt loam (Br): very poorly drained, wetness
Cabot stony fine sandy loam (Ca): somewhat poorly drained, wetness
Cabot extremely stony fsl (Cb): somewhat poorly drained, extremely stony
Carlisle muck (Ce): very poorly drained (organic subsidence if drained)
Colton gravelly loamy sand (Co): excessively well drained, high leaching potential
Covington clay (Cv): poorly drained: high erosivity/low soil loss tolerance
Enosburg loamy fine sand (En): poorly drained, wetness
Farmington loam & Farmington-Rock Outcrop complex (Fa & Fm): somewh. excessively well drained, stony
Georgia extremely stony loam(Gr): extremely stony
Kingsbury clay (Kb): somewhat poorly drained: high erosivity/low soil loss tolerance
Limerick silt loam (Le): poorly drained
Lordstown and Lordstown-Rock Outcrop complex (Lo & Lr): rocky
Lyons stony loam (Ly): poorly drained
Marsh (Ma): very poorly drained
Massena stony loam (Ms): somewhat poorly drained
Massena extremely stony loam (Mn): somewhat poorly drained, extremely stony
Missisquoi loamy sand (Ms): excessively well drained, high leaching potential.
Munson silt loam (Mu): somewhat poorly drained: high erosivity/low soil loss tolerance
Peacham (Pa): very poorly drained, very stony.
Peru extremely stony fine sandy loam (Pr): extremely stony
Raynham silt loam (Ra): poorly drained
Runney variant silt loam (Ru): poorly drained
St Albans very stony loam (Sb): very stony
Scantic silt loam (Sc): poorly drained
Stowe stony and extremely stony fine sandy loam (Sy & Sw): extremely stony
Terric Mediosprist (Tm): very poorly drained (organic subsidence if drained)
Walkill silt loam (Wa): very poorly drained
Wareham loamy fine sand (Wh): poorly drained
Westbury stony fine sandy loam (Wr): somewhat poorly drained
Windsor loamy fine sand (Wx): excessively well drained, high leaching potential
Woodstock-Rock Outcrop complex (Wx): extremely rocky

(b) (6) View Farm
1110 Dunsmore Road, St. Albans VT 05488
CAFO Inspection 7/30/12
44 49’38’’E 73 09’07’’W

Field Plan Recommendation

Farm Name	View, view farm	Plan Date	2012-03-23	Crop Year	2012
Farm Manager	James Sweetie	Planner	Jeffrey Sanders		

Field Name	Point Place	Drainage Category	Somewhat Poorly
Tract & Field #	69-10	Nutrient Mgmt Basis	N-based
Acres	17.0	Phosphorus Index	Medium
This Crop	Grass, Hay, Establ.	Percent Legume	0-20%
Last Crop	Grass, Hay, Establ.		
Next year's Crop	Grass, Hay, Establ.		
Expected Yield	6 Ton		

Nutrient Need		N	P	K
Soil Recommendation		200 lb/acre	0 lb/acre	0 lb/acre

Nutrient Credits				
Crop 2 Years Ago		0		
Crop Past Year		0		
	Big Pit 1000 gallons / acre			
Manure 2 Years Ago	0	0		
Manure Past Year	0	10		
Fall	0	0	0	0
Spring	0	0	0	0
Summer	0	108	75	216
This Season Total	0			
Total Nutrient Credits		122	75	216

Fertilizer Needed	lbs / acre			
Total Nutrients		0	0	0
Balance		75	-75	-216

(b) (6) View Farm
1110 Dunsmore Road, St. Albans VT 05488
CAFO Inspection 7/30/12
44 49’38’’E 73 09’07’’W

69-2	11 Acre Piece	11.0	1.0	Grass/legume, Hay, Estbl.		06/09/12 6x 10.0 Ton 07/22/12 4x 10.0 Ton 08/28/12 2x 7.0 Ton	114 Ton	06/13/10 Big Pit 2,909 G./ac 07/24/10 Big Pit 2,909 G./ac	
69-3	22 Acre Piece	25.0	1.0	Corn Silage	06/22/12 2.5 inches 30000.0 seeds/acre	10/18/12 10x 10.0 Ton	100 Ton	10/24/10 Big Pit 5,120 G./ac	06/22/12 N7-P21-K7 60 LB/ac 07/24/12 N46-P0-K0 175 LB/ac
69-5	27 Acre Piece	35.0	1.0	Corn Silage		10/14/12 20x 10.0 Ton	200 Ton	10/24/10 Big Pit 6,217 G./ac	06/21/12 N7-P21-K7 60 LB/ac 07/24/12 N46-P0-K0 175 LB/ac
69-9	3 Pieces up Back	14.0	0.2	Grass, Hay, Estbl.		06/10/12 8x 8.0 Ton 07/22/12 6x 8.0 Ton 08/25/12 3x 7.0 Ton	133 Ton	06/12/10 Big Pit 3,429 G./ac 07/22/10 Big Pit 3,429 G./ac	
69-10	Point Piece	17.0	0.2	Grass, Hay, Estbl.		06/12/12 11x 9.0 Ton 07/24/12 8x 9.0 Ton 08/25/12 4x 7.0 Ton	199 Ton	06/13/10 Big Pit 3,012 G./ac 07/23/10 Big Pit 3,012 G./ac	
69-11	Round Piece	6.0	0.54	Grass, Hay, Estbl.		06/12/12 6x 9.0 Ton 07/23/12 5x 9.0 Ton 08/25/12 3x 7.0 Ton	120 Ton	06/14/10 Big Pit 3,200 G./ac 07/24/10 Big Pit 2,667 G./ac	

(b) (6) View Farm
1110 Dunsmore Road, St. Albans VT 05488
CAFO Inspection 7/30/12
44 49’38’’E 73 09’07’’W