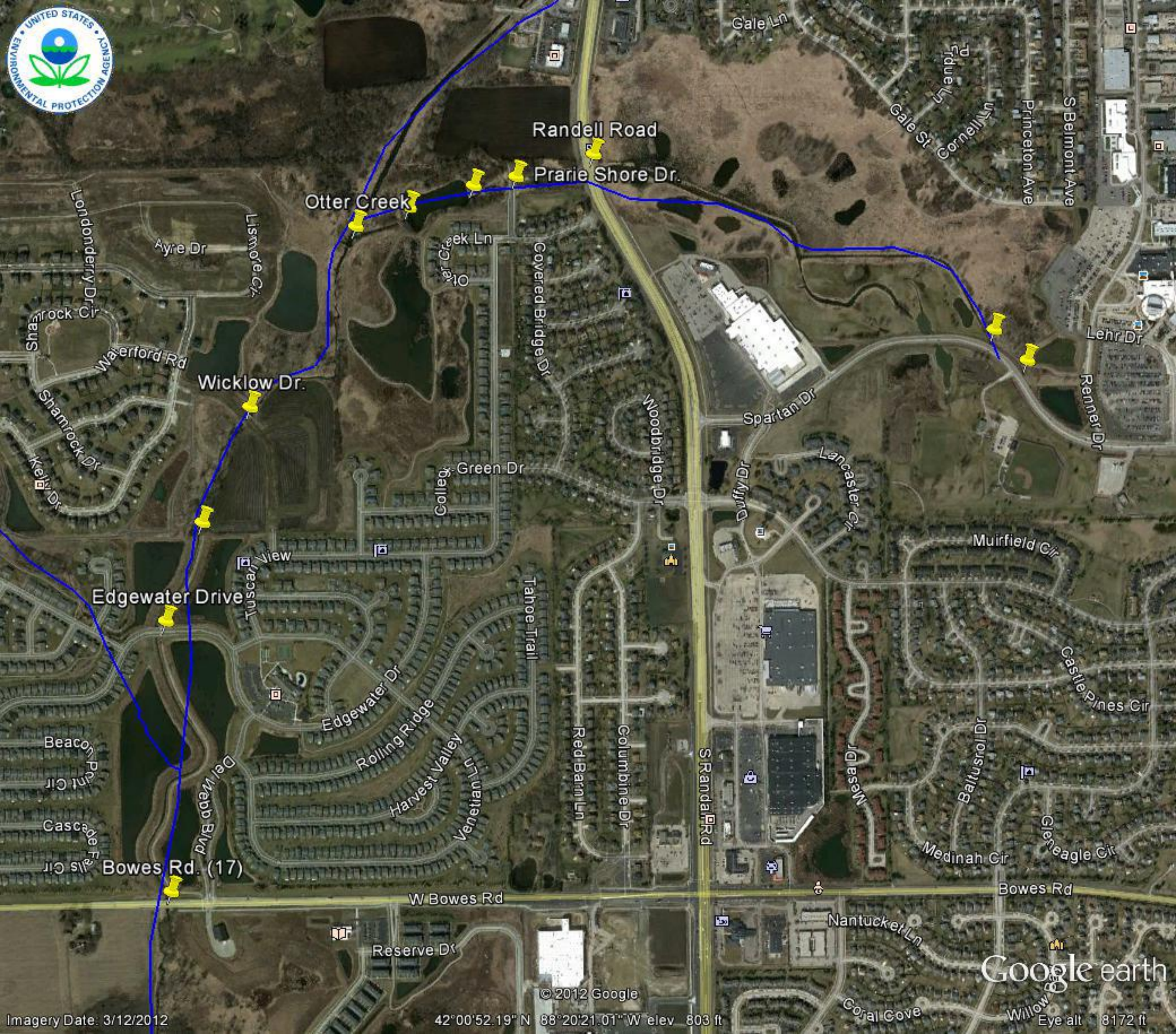
Randell Road
Prarie Shore Dr.
Otter Creek
Wicklow Dr.
Edgewater Drive
Bowes Rd. (17)
W Bowes Rd
Bowes Rd
Gale Ln
Gale St
Cornell Ln
Princeton Ave
S Belmont Ave
Lehr Dr
Renner Dr
Spartan Dr
Lancaster Cir
Muirfield Cir
Castle Pines Cir
Baltusrol Dr
Glen Eagle Cir
Medinah Cir
Nantucket Ln
Coral Cove
Willow
S Randall Rd
Mesa Dr
Columbine Dr
Red Barn Ln
Tahoe Trail
Covered Bridge Dr
Woodbridge Dr
Duffy Dr
College Green Dr
Tuscany View
Edgewater Dr
Rolling Ridge
Harvest Valley
Venetian Ln
Del Webb Blvd
Beacon Point Cir
Cascade Falls Cir
Reserve Dr
Ayre Dr
Lismore Cir
Londonderry Dr
Shamrock Cir
Waterford Rd
Shamrock Dr
Kelly Dr
Google earth
© 2012 Google
Imagery Date: 3/12/2012
42°00'52.19" N 88°20'21.01" W elev 803 ft
Eye alt 8172 ft

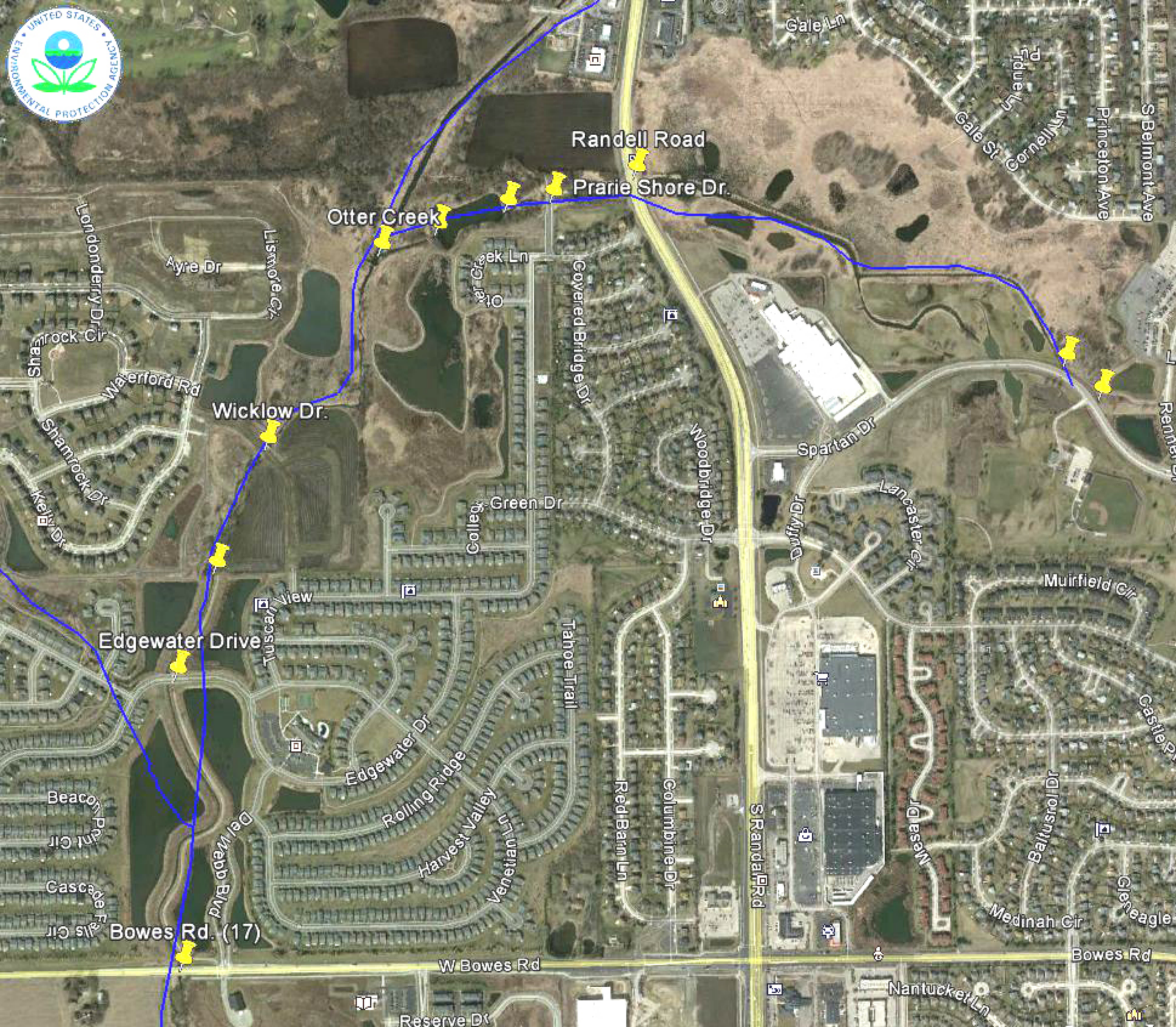
Randell Road
Prarie Shore Dr.
Otter Creek
Wicklow Dr.
Edgewater Drive
Bowes Rd. (17)
Gale Ln
Gale St
Cornell Ln
Princeton Ave
S Belmont Ave
Londonderry Dr
Ayre Dr
Lismore Cir
Shamrock Cir
Waterford Rd
Shamrock Dr
Kelly Dr
Otter Creek Ln
Covered Bridge Dr
Woodbridge Dr
Spartan Dr
Lancaster Cir
Muirfield Cir
Green Dr
College
Tuscan View
Tahoe Trail
Edgewater Dr
Rolling Ridge
Harvest Valley
Venetian Ln
Del Webb Blvd
Beacon Point Cir
Cascade Falls Cir
Red Barn Ln
Columbine Dr
S Randall Rd
Mesa Dr
Castle Pt
Balfusrol Dr
Gleneagle
Medinah Cir
Bowes Rd
W Bowes Rd
Nantucket Ln
Reserve Dr

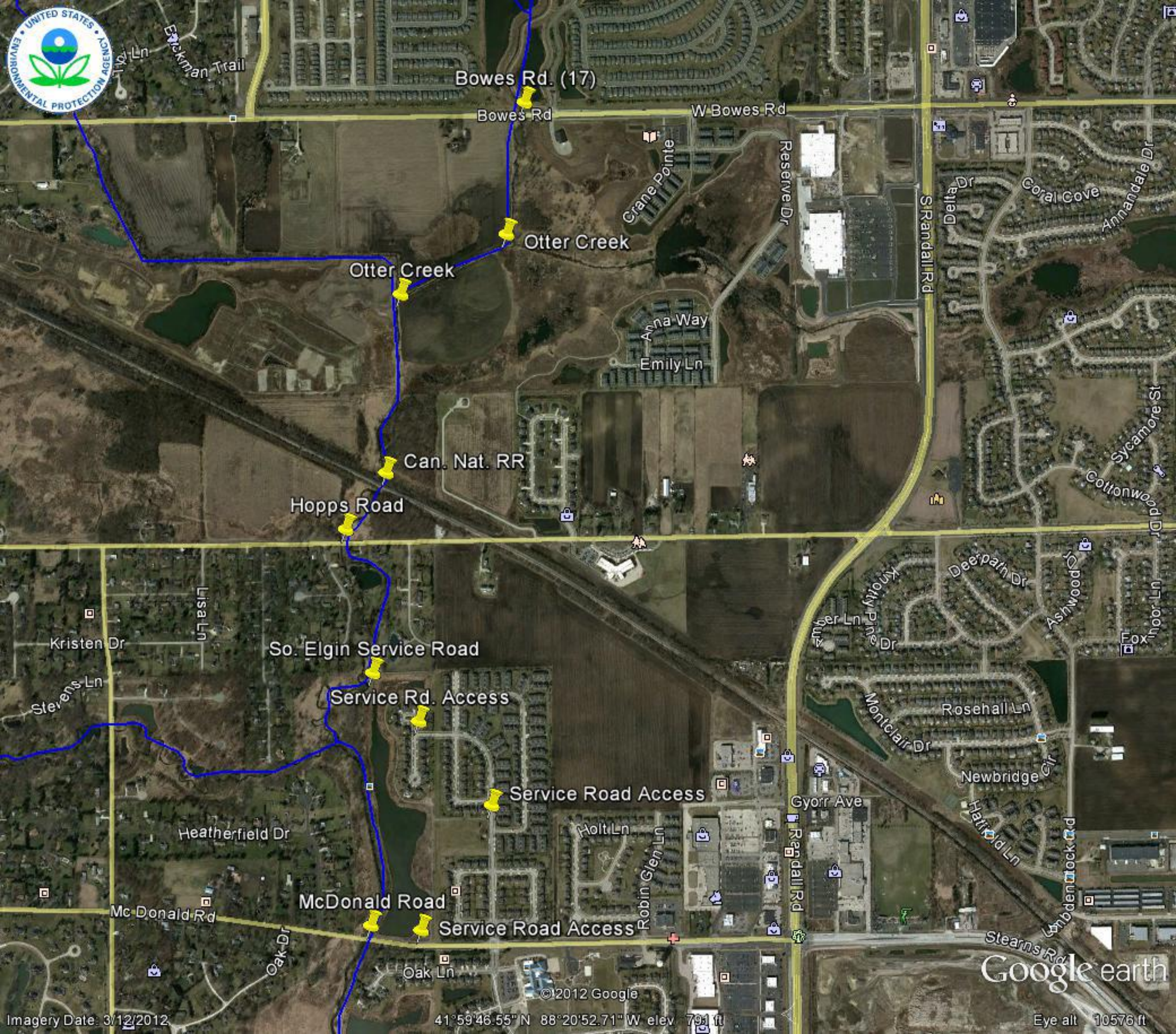
UNITED STATES ENVIRONMENTAL PROTECTION AGENCY
Bowes Rd. (17)
Bowes Rd
W Bowes Rd
Crane Pointe
Reserve Dr
S Randall Rd
Della Dr
Coral Cove
Annandale Dr
Otter Creek
Otter Creek
Anna Way
Emily Ln
Can. Nat. RR
Hopps Road
Sycamore St
Cottonwood Dr
Deerpath Dr
Ashwood Dr
Fox
Lisa Ln
Kristen Dr
So. Elgin Service Road
Stevens Ln
Service Rd. Access
Service Road Access
Rosehall Ln
Montclair Dr
Newbridge Cir
Gyorr Ave
Heatherfield Dr
Holt Ln
Robin Glen Ln
Randall Rd
Hatfield Ln
McDonald Road
Mc Donald Rd
Service Road Access
Stearns Rd
Oak Dr
Oak Ln
©2012 Google
Imagery Date: 3/12/2012
41°59'46.55" N 88°20'52.71" W elev 791 ft
Eye alt 10576 ft
Google earth

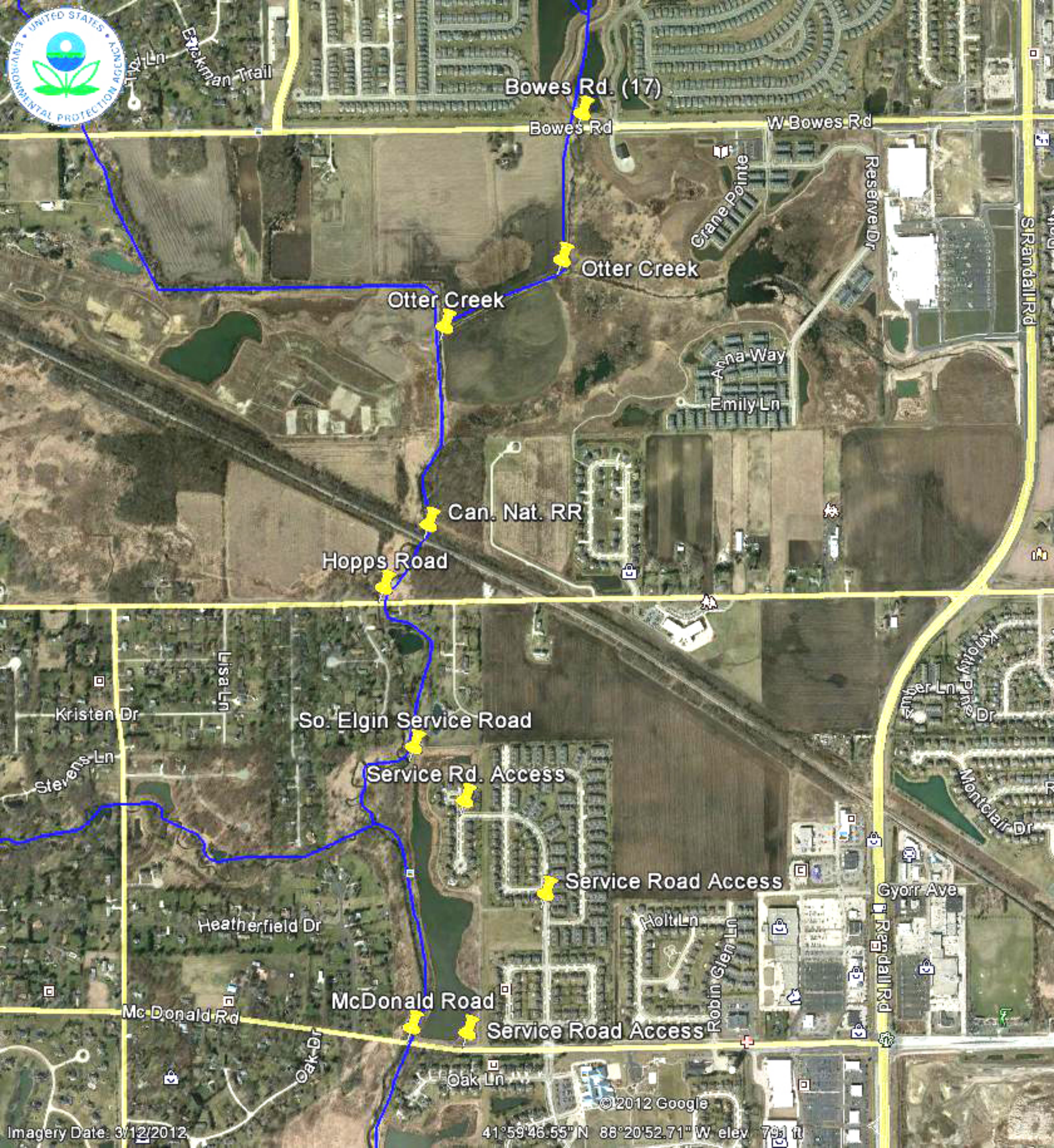
Bowes Rd. (17)
Bowes Rd
W Bowes Rd
Crane Pointe
Reserve Dr
S Randall Rd
Otter Creek
Otter Creek
Anna Way
Emily Ln
Can. Nat. RR
Hopps Road
Lisa Ln
Kristen Dr
So. Elgin Service Road
Stevens Ln
Service Rd. Access
Service Road Access
Gyorr Ave
Holt Ln
Robin Glen Ln
Heatherfield Dr
McDonald Road
Mc Donald Rd
Service Road Access
Oak Dr
Oak Ln
Montclair Dr
©2012 Google
Imagery Date: 3/12/2012
41°59'46.55" N 88°20'52.71" W elev 791 ft

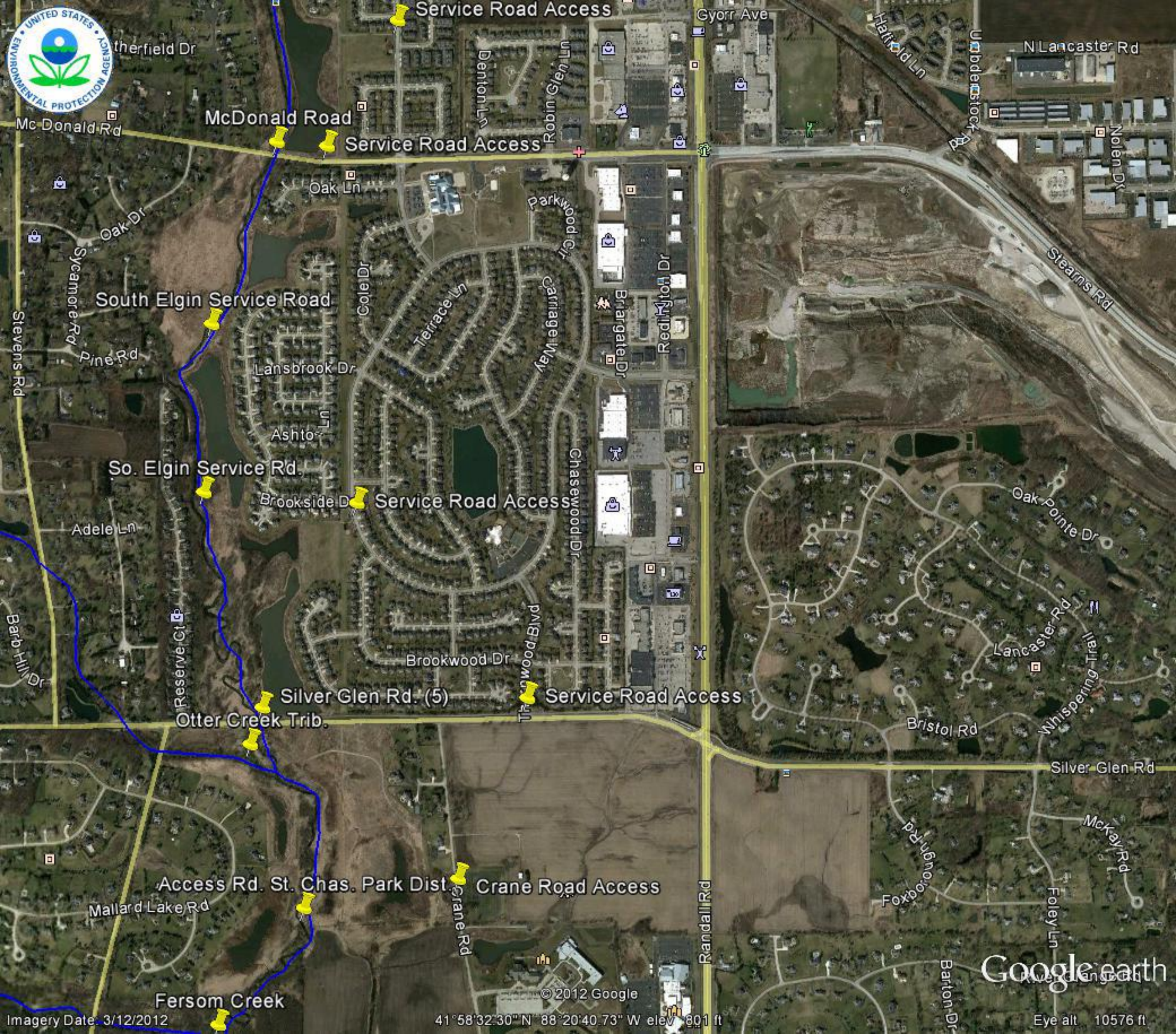

Service Road Access
Gyorr Ave
Hatfield Ln
N Lancaster Rd
Denton Ln
Robin Glen Ln
McDonald Road
Mc Donald Rd
Service Road Access
Nolen Dr
Oak Ln
Parkwood Cir
Oak Dr
Sycamore Rd
Cole Dr
Terrace Ln
Carriage Way
Briargate Dr
Stearns Rd
South Elgin Service Road
Stevens Rd
Pine Rd
Lansbrook Dr
Ashton Ln
So. Elgin Service Rd.
Brookside Dr
Service Road Access
Chasewood Dr
Oak Pointe Dr
Adele Ln
Barb Hill Dr
Reserve Ct
Brookwood Dr
Lancaster Rd
Whispering Trail
Silver Glen Rd. (5)
Service Road Access
Otter Creek Trib.
Bristol Rd
Silver Glen Rd
McKay Rd
Access Rd. St. Chas. Park Dist.
Crane Road Access
Mallard Lake Rd
Crane Rd
Randall Rd
Foxborough Rd
Foley Ln
Barton Dr
Fersom Creek
© 2012 Google
Google earth
Imagery Date: 3/12/2012
41°58'32.30" N 88°20'40.73" W elev 801 ft
Eye alt 10576 ft

Service Road Access
Gyorr
therfield Dr
Denton Ln
Robin Glen Ln
McDonald Road
Mc Donald Rd
Service Road Access
Oak Ln
Parkwood Ct
Oak Dr
Sycamore Rd
Cole Dr
South Elgin Service Road
Terrace Ln
Carriage Way
Briargate Dr
Redmond Dr
Stevens Rd
Pine Rd
Lansbrook Dr
Ashton Ln
So. Elgin Service Rd.
Brookside Dr
Service Road Access
Chasewood Dr
Adele Ln
Barb Hill Dr
Reserve Ct
Brookwood Dr
Brookwood Blvd
Silver Glen Rd. (5)
Service Road Access
Otter Creek Trib.
Access Rd. St. Chas. Park Dist.
Crane Road Access
Mallard Lake Rd
Crane Rd
Randall Rd
Fersom Creek
© 2012 Google
Imagery Date: 3/12/2012
41°58'32.30" N 88°20'40.73" W elev 801 ft

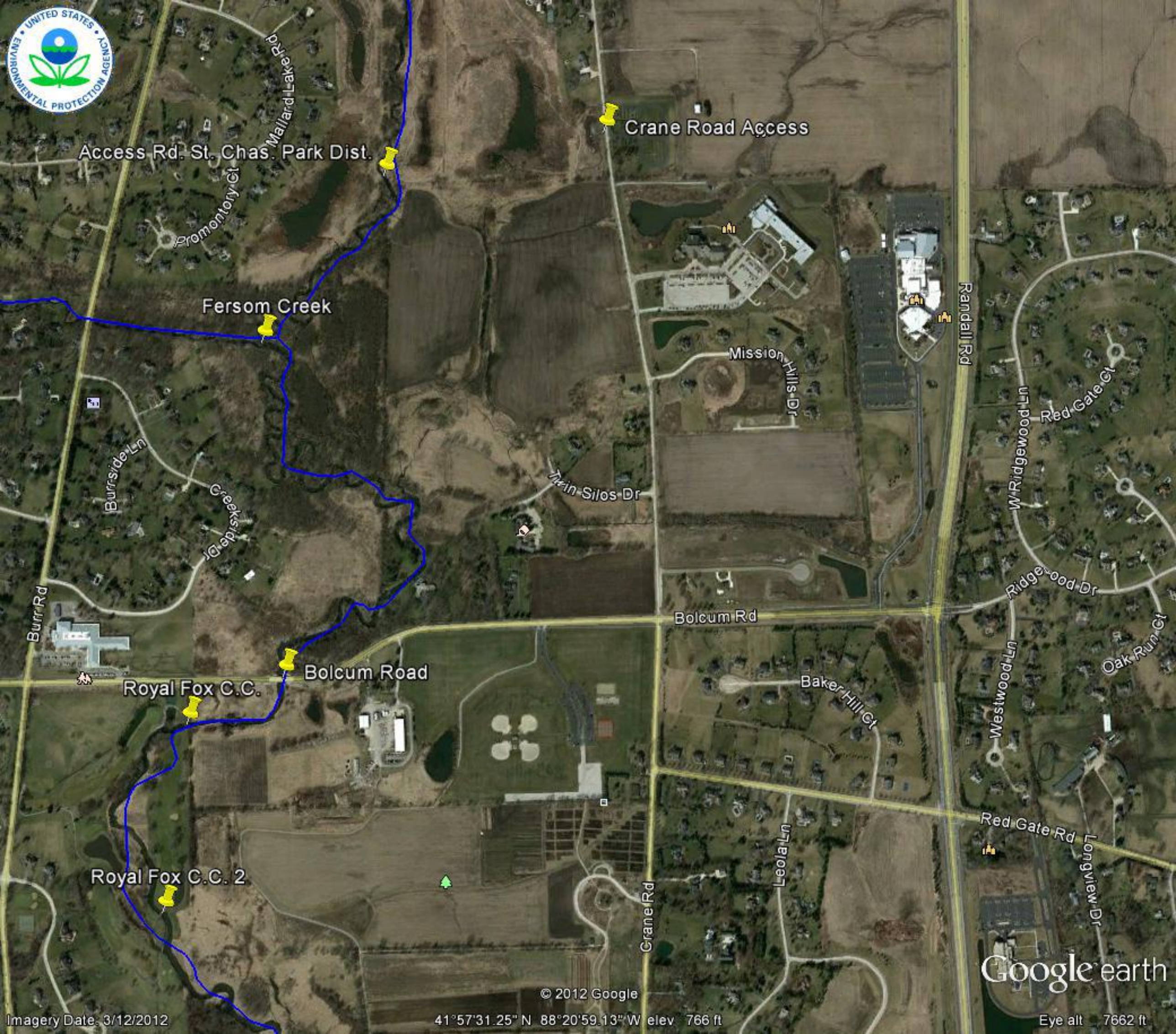
Crane Road Access
Access Rd. St. Chas. Park Dist.
Mallard Lake Rd
Promontory Ct
Fersom Creek
Mission Hills Dr
Randall Rd
Red Gate Ct
W Ridgewood Ln
Burrside Ln
Creekside Dr
Twin Silos Dr
Ridgewood Dr
Bolcum Rd
Burr Rd
Bolcum Road
Royal Fox C.C.
Baker Hill Ct
Westwood Ln
Oak Run Ct
Red Gate Rd
Leola Ln
Longview Dr
Royal Fox C.C. 2
Crane Rd
© 2012 Google
Google earth
Imagery Date: 3/12/2012
41°57'31.25" N 88°20'59.13" W elev 766 ft
Eye alt 7662 ft

Crane Road Access
Access Rd. St. Chas. Park Dist.
Mallard Lake Rd
Promontory Ct
Fersom Creek
Mission Hills Dr
Burrside Ln
Creekside Dr
Twin Silos Dr
Burr Rd
Bolcum Rd
Bolcum Road
Royal Fox C.C.
Royal Fox C.C. 2
Crane Rd
Leola Ln
© 2012 Google
Imagery Date: 3/12/2012
41°57'31.25" N 88°20'59.13" W elev 766 ft

Crane Road Access
Access Rd. St. Chas. Park Dist.
Mallard Lake Rd
Promontory Ct
Fersom Creek
Mission Hills Dr
Burrside Ln
Creekside Dr
Twin Silos Dr
Burr Rd
Bolcum Rd
Bolcum Road
Royal Fox C.C.
Royal Fox C.C. 2
Crane Rd
Leola Ln
© 2012 Google
Imagery Date: 3/12/2012
41°57'31.25" N 88°20'59.13" W elev 766 ft

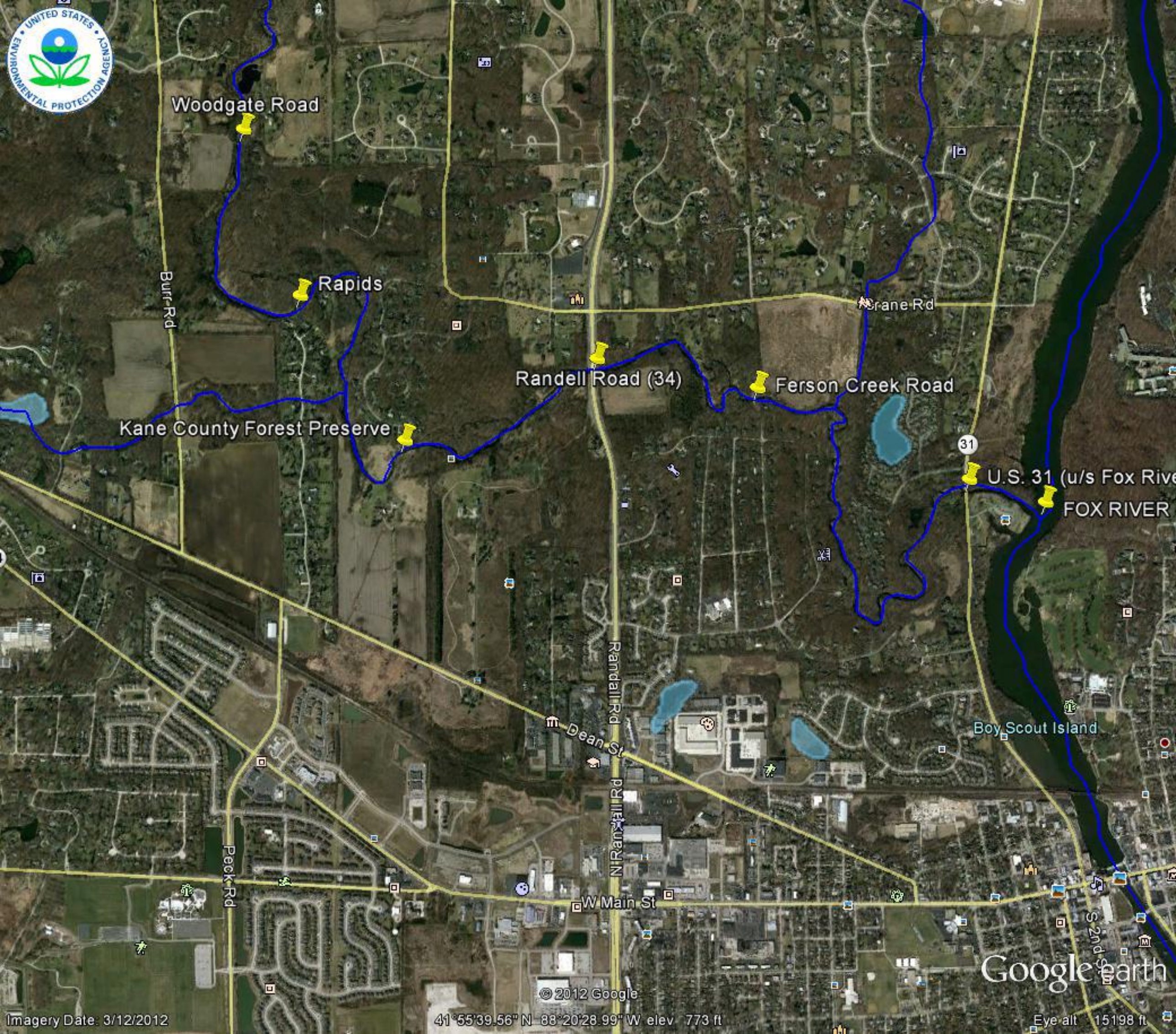
Woodgate Road
Rapids
Burr Rd
Randell Road (34)
Ferson Creek Road
Crane Rd
Kane County Forest Preserve
31
U.S. 31 (u/s Fox Rive
FOX RIVER
Randall Rd
Dean St
Boy Scout Island
Peck Rd
W Main St
S 2nd St
Google earth
© 2012 Google
Imagery Date: 3/12/2012
41°55'39.56" N 88°20'28.99" W elev 773 ft
Eye alt 15198 ft

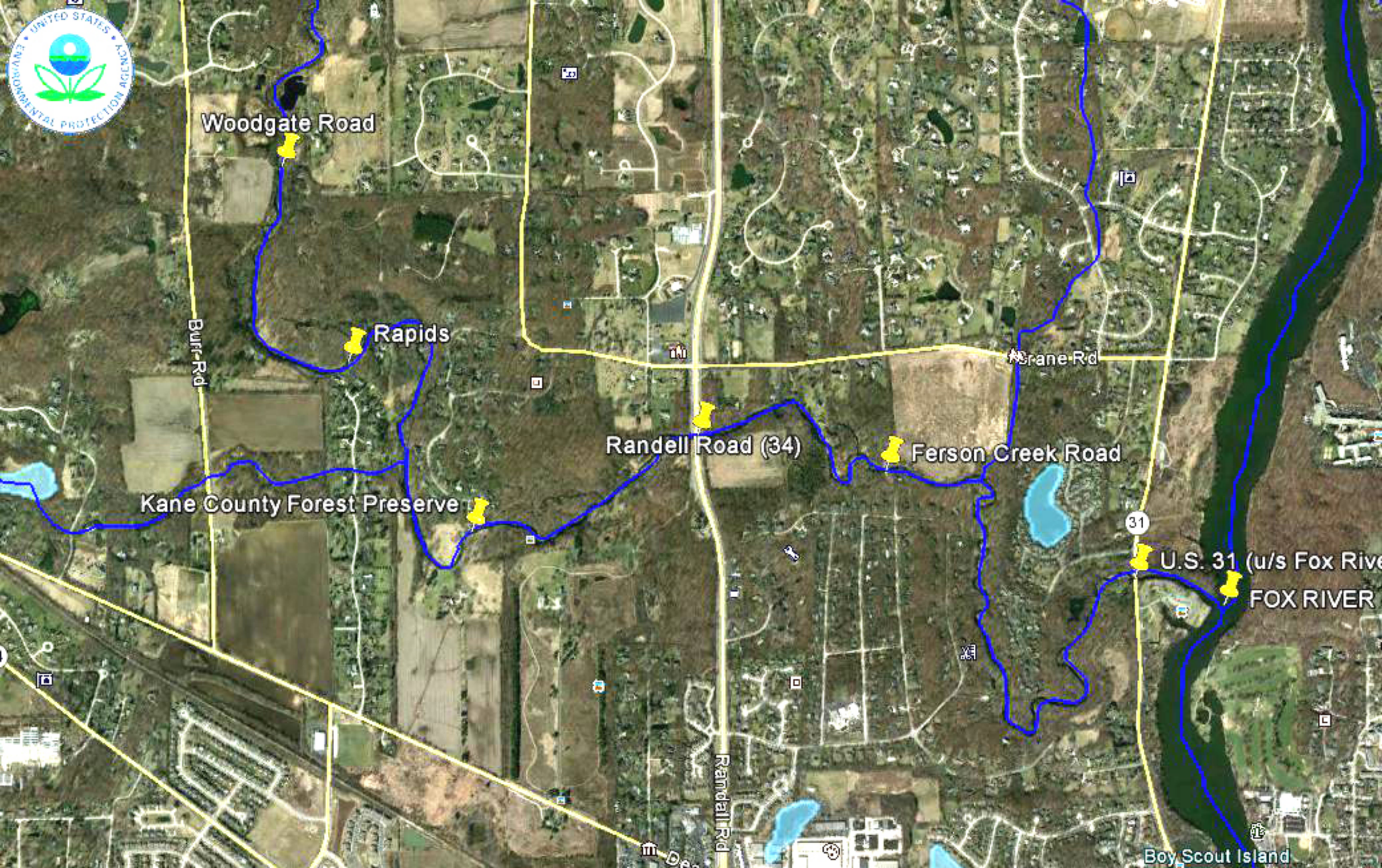
Woodgate Road
Rapids
Burr Rd
Randell Road (34)
Ferson Creek Road
Crane Rd
Kane County Forest Preserve
31
U.S. 31 (u/s Fox Rive
FOX RIVER
Randall Rd
Boy Scout Island