ELLENDALE COURT

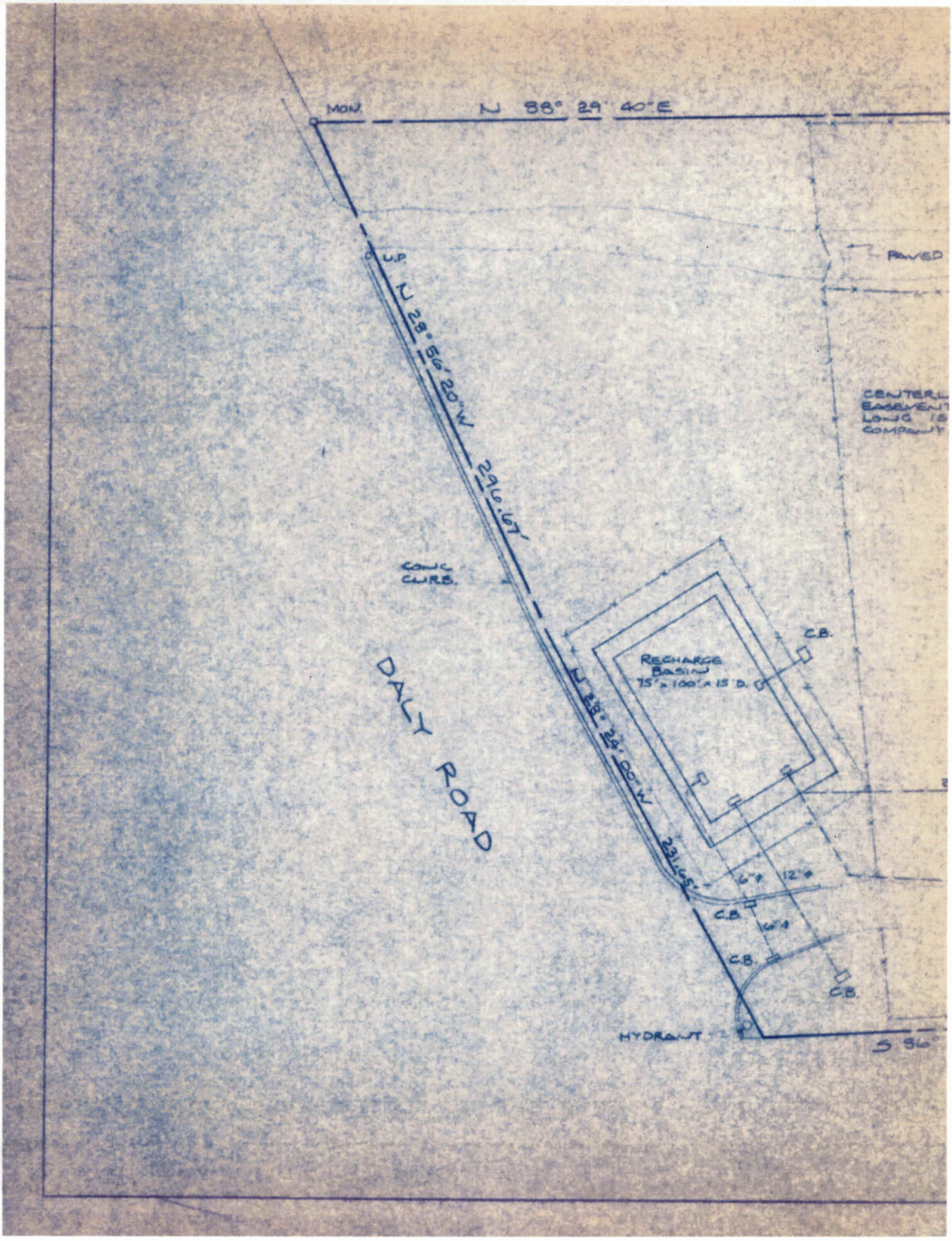
MON.
N 88° 29' 40" E
U.P.
N 28° 56' 20" W
296.67'
PAVED
CONC. CURB.
DALY ROAD
RECHARGE BASIN
75' x 100' x 15' D.
C.B.
N 28° 24' 00" W
231.45'
6"φ
12"φ
C.B.
6"φ
C.B.
C.B.
HYDRANT
S 86°

EDG

MO

GREENLAWN
WATER DISTRICT
EASEMENT

MON.

MON.

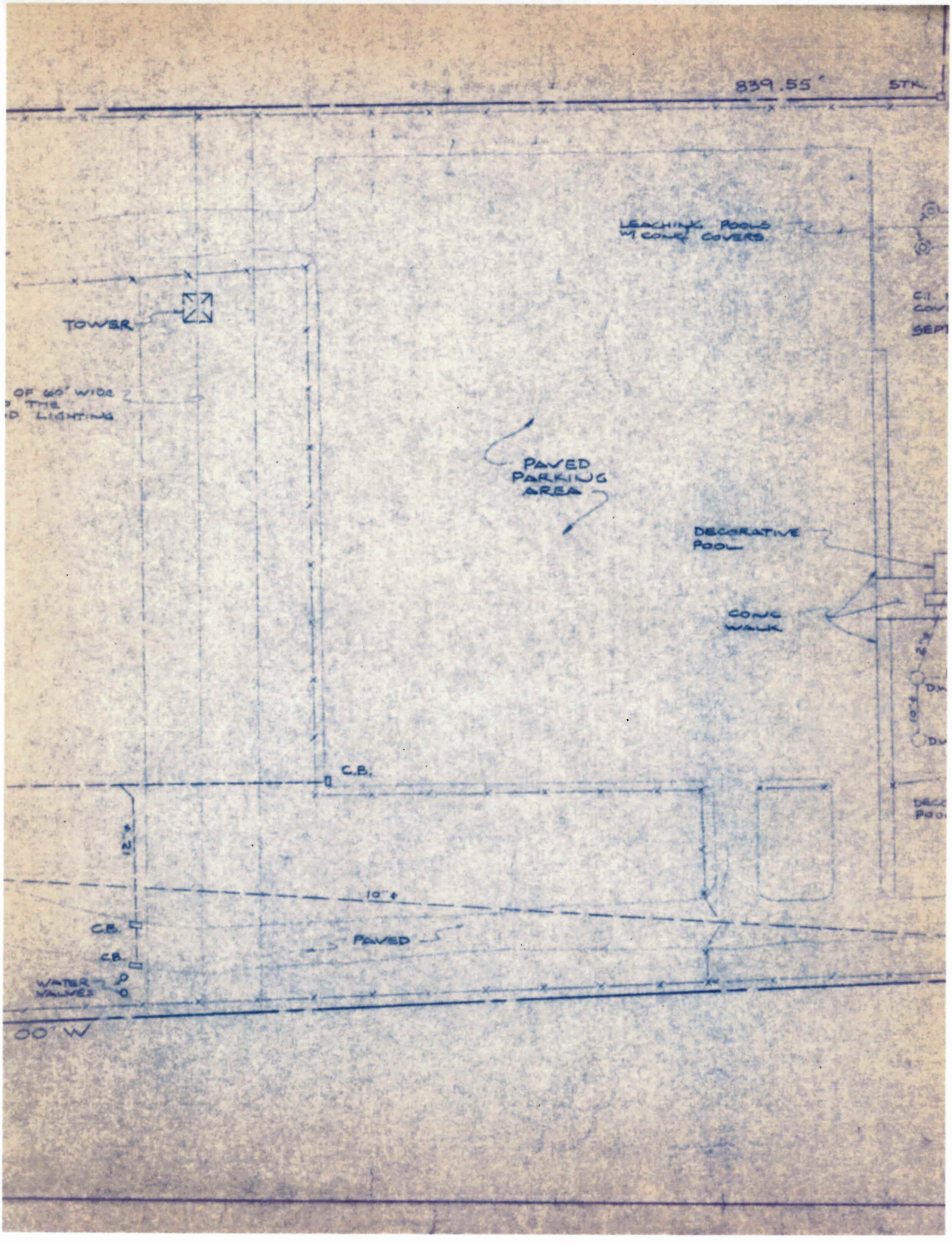
839.55'
STK.
LEACHING POOLS
W/ CONC COVERS
TOWER
OF 60' WIDE
THE
LIGHTING
PAVED
PARKING
AREA
DECORATIVE
POOL
CONC
WALK
C.B.
12"
10"
C.B.
C.B.
PAVED
WATER
VALVES
00' W


JERICHO TURNPIKE
CONC. PAVEMENT
N 89° 09' 10" E
368.13'
STK
670.18'
WOODED AREA
S 5° 06' 10" E
N 89° 09' 1
100.07'
PROPOSED INDUSTRIAL LEACHING POOLS.

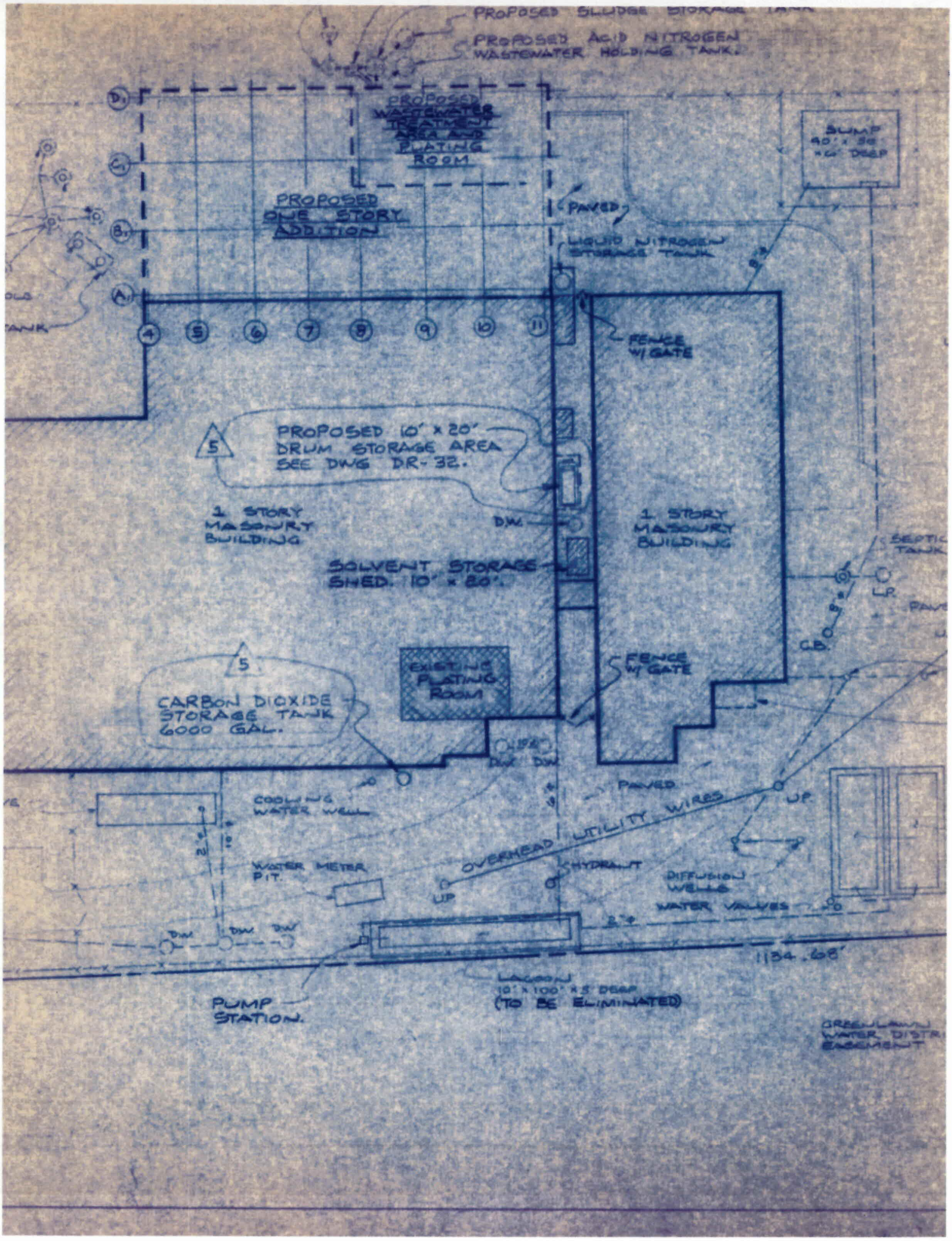
PROPOSED SLUDGE STORAGE TANK
PROPOSED ACID NITROGEN WASTEWATER HOLDING TANK.
PROPOSED WASTEWATER TREATMENT AREA AND PLATING ROOM
PROPOSED ONE STORY ADDITION
SUMP 40' x 50' x 6' DEEP
PAVED
LIQUID NITROGEN STORAGE TANK
FENCE W/ GATE
PROPOSED 10' x 20' DRUM STORAGE AREA SEE DWG DR-32.
1 STORY MASONRY BUILDING
D.W.
1 STORY MASONRY BUILDING
SOLVENT STORAGE SHED. 10' x 20'.
SEPTIC TANK
U.P.
C.B.
EXISTING PLATING ROOM
FENCE W/ GATE
CARBON DIOXIDE STORAGE TANK 6000 GAL.
COOLING WATER WELL
PAVED
U.P.
OVERHEAD UTILITY WIRES
WATER METER PIT.
HYDRANT
DIFFUSION WELLS
WATER VALVES
U.P.
1134.68'
LAGOON 10' x 100' x 5' DEEP (TO BE ELIMINATED)
PUMP STATION.
GREENLAWN WATER DISTR. EASEMENT



LEGEND

×——×——× CHAIN LINK FENCE

——— — ——— PROPERTY BOUNDRY

C.B. CATCH BASIN

U.P. UTILITY POLE

D.W. DRYWELL

MON.

519.85

S 1° 03' 10" W

NOTE: PLOT PLAN TAKEN FROM
SITE PLAN DWG # S-1
REV 6 DATED 3/1/78 BY
SILVERS & PETERS,
ARCHITECTS, HUNTINGTON N.Y.

DOYLE COURT

JUL 6 1983

DIFFUSION WELLS

PROPOSED 12' x 20'
DRUM STORAGE AREA

LEACHING BEDS
20' x 60' x 5' DEEP
(TO BE ELIMINATED)

WATER VALVES

NO.	REVISION TITLE	BY	DATE
5	ADDED PROPOSED DRUM STORAGE AREA & CO_2 TANK	MC	7/16/81
4	CHANGED "ORGANIC" STORAGE TO SOLVENT STORAGE	MC	2/23/81
	ADDED CLEARWELL	MC	2/19/81
3	ADDED COLUMN LINES AND EXTERIOR W.W.T. TANKS	MC	1/6/81
2	RELOCATED PROPOSED W.W.T. AREA & PLATING ROOM, ADDED NOTE TO LAGOON & LEACHING BEDS, ADDED INDUSTRIAL LP's	MC	12/18/80
1	ADDED PROPOSED ADDITION, PLATING ROOM, WWT AREA AND DRUM STORAGE AREA	MC	12/5/80

TITLE: PLOT PLAN

FOR: DEUTSCH RELAYS, INC.

BY: DONNELLY
ENGINEERING COMPANY
HUNTINGTON, NEW YORK

DATE DEC. 20, 1978 | SCALE 1" = 60'-0" | SH 1 OF 1

DR. BY: M. CAPOTOSTO | DWG. NO. DR-2 | REV. 6

APPVD: