FIELD OPERATOR & OWNERSHIP INFORMATION

Motte & Sons Farms RI 5

Farm Operator

Motte & Sons Farms
Mark Motte
33550 Marvin Road
Lakeview, CA 92567
(909) 654-6940

Landowner
John V. Motte
445 S. "D" Street
Perris, CA 92570
(909) 657-4281

Wheelabrator Water Technologies Inc.

Bio Gro Division
A WMX Technologies Company
Western Region
19600 Fairchild, Suite 120
Irvine, CA 92715

Tel. 714.476.4080
Fax 714.476.8614

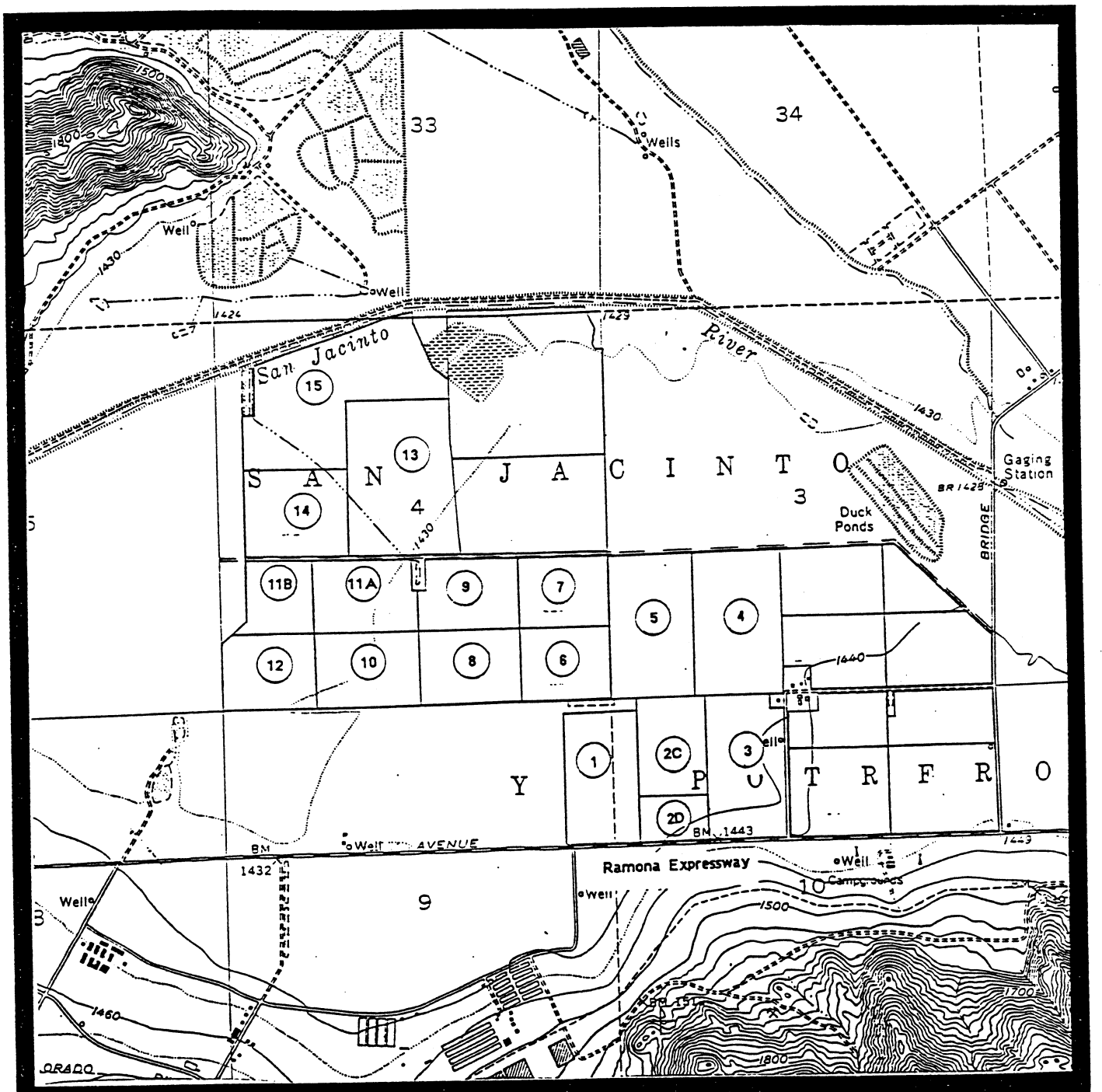

SCALE: 1 : 24,000 RI 5

TOPOGRAPHIC MAP

N

Printed on recycled paper

Wheelabrator Water Technologies Inc.

Bio Gro Division
A WMX Technologies Company
Western Region
19600 Fairchild, Suite 120
Irvine, CA 92715

Tel. 714.476.4080
Fax 714.476.8614

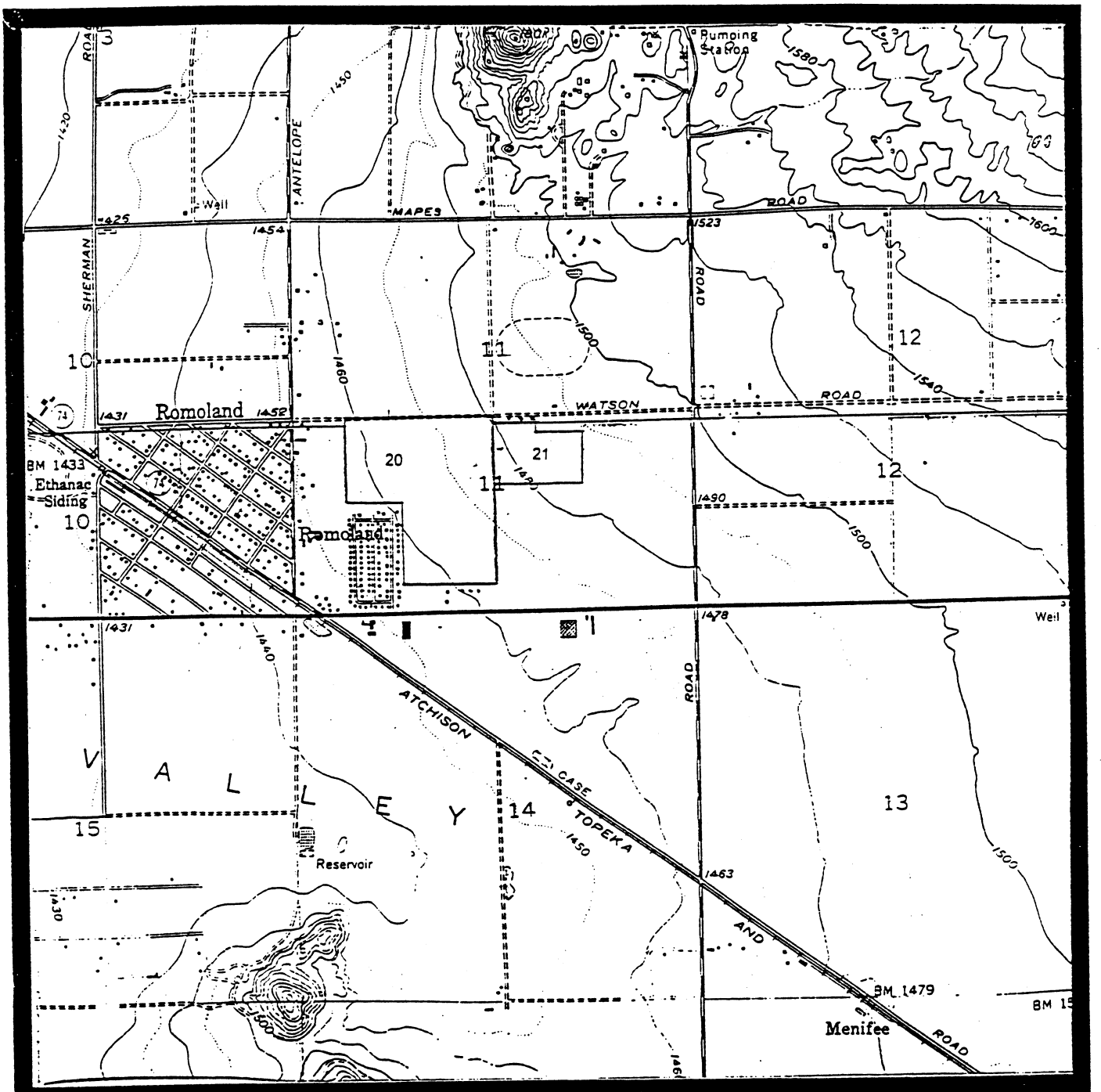

SCALE: 1 : 24,000

RI 5

TOPOGRAPHIC MAP

N

Printed on recycled paper

Wheelabrator Water Technologies Inc.

Bio Gro Division
A WMX Technologies Company
Western Region
19600 Fairchild, Suite 120
Irvine, CA 92715

Tel. 714.476.4080
Fax 714.476.8614

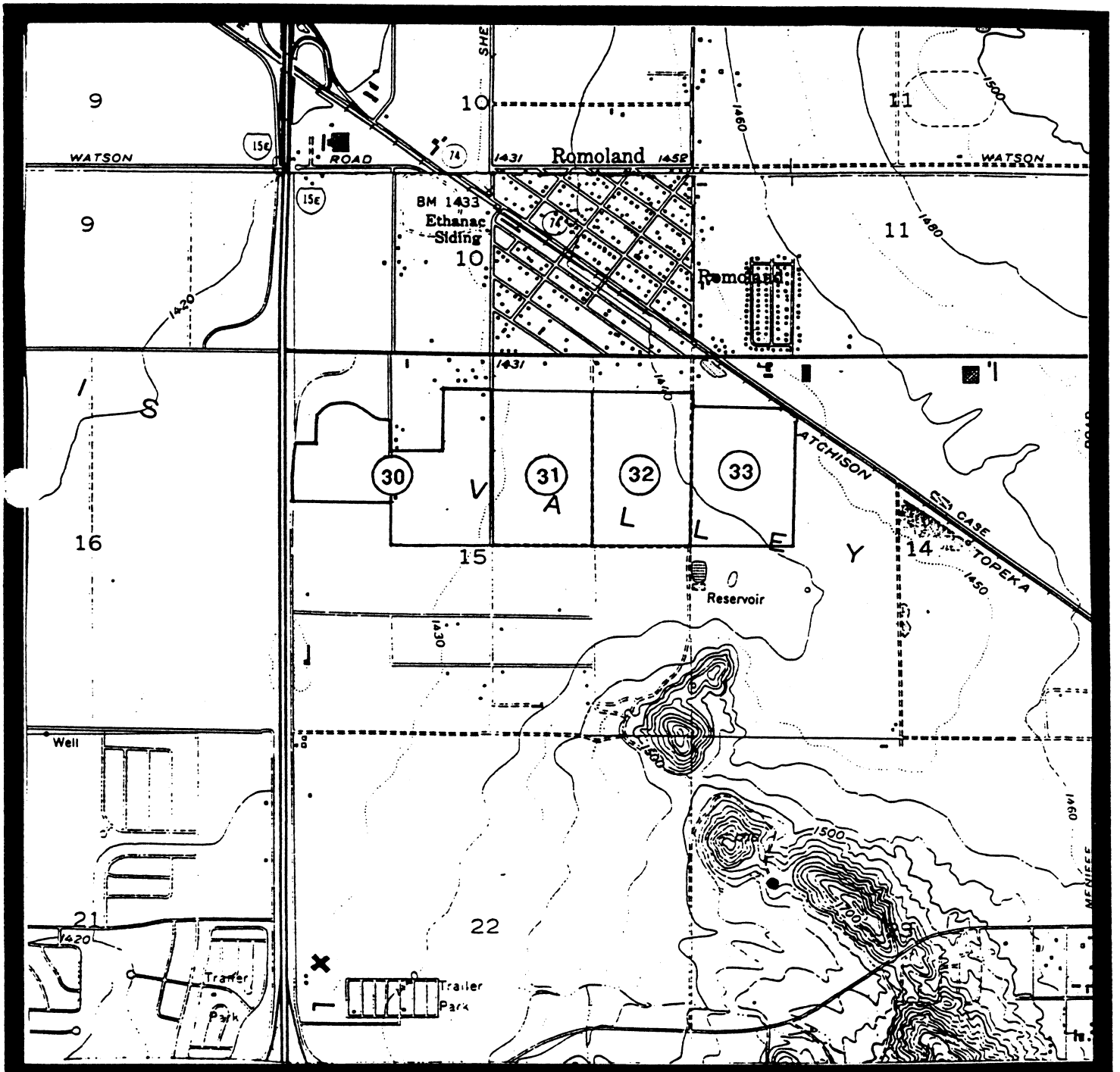

SCALE: 1 : 24,000

RI 5

TOPOGRAPHIC MAP

N

Printed on recycled paper

FIELD DATA SUMMARY

Motte & Sons Farms RI 5

Field ID	Acres	Legal Description	U.S.G.S. Topo Quad	Soil Type [1,2]	Depth to Groundwater[1] (feet)	Latitude	Longitude
RI 5-1	31.12	E 1/2 of NE 1/4 of Section 9, T 4 S, R 2 W	Lakeview	Tr2, Ts	10-100	33° 50' 36"	117° 05' 12"
RI 5-2C	28.60	NW 1/4 of NW 1/4 of Section 10 T 4 S, R 2 W	Lakeview	SeA, Tr2, Ts	10-100	33° 50' 32"	117° 05 ' 00"
RI 5-2D	12.42	SW 1/4 of NW 1/4 of Section 10 T 4 S, R 2 W	Lakeview	HcC, Tr2	10-100	33° 50' 25"	117° 05 ' 00"
RI 5-3	37.10	NE 1/4 of NW 1/4 of Section 10 T 4 S, R 2 W	Lakeview	SeA, Tr2, Ts, Tp2	10-100	33° 50' 32"	117° 04 ' 50"
RI 5-4	41.98	E 1/2 of SW 1/4 of Section 3 T 4 S, R 2 W	Lakeview	GoB, Tp2, Ts	10-100	33° 50' 50"	117° 04' 50"
RI 5-5	42.42	W 1/2 of SW 1/4 of Section 3 T 4 S, R 2 W	Lakeview	Tp2, Tr2, Ts	10-100	33° 50' 50"	117° 05 ' 00"

RI 5-6	26.56	SE 1/4 of SE 1/4 of Section 4 T 4 S, R 2 W	Lakeview	Tr2	10-100	33° 50' 48"	117° 05' 13"
RI 5-7	25.86	NE 1/4 of SE 1/4 of Section 4 T 4 S, R 2 W	Lakeview	Tr2	10-100	33° 50' 59"	117° 05' 13"
RI 5-8	33.50	SW 1/4 of SE 1/4 of Section 4 T 4 S, R 2 W	Lakeview	Tr2	10-100	33° 50' 48"	117° 05' 30"
RI 5-9	36.40	NW 1/4 of SE 1/4 of Section 4 T 4 S, R 2 W	Lakeview	Tr2	10-100	33° 50' 59"	117° 05' 30"
RI 5-10	29.86	SE 1/4 of SW 1/4 of Section 4 T 4 S, R 2 W	Lakeview	Tr2, Wb	10-100	33° 50' 48"	117° 05' 48"
RI 5-11A	30.12	NE 1/4 of SW 1/4 of Section 4 T 4 S, R 2 W	Lakeview	Tr2	10-100	33° 50' 59"	117° 05' 48"
RI 5-11B	19.26	NW 1/4 of SW 1/4 of Section 4 T 4 S. R 2 W	Lakeview	Tr2, Wb	10-100	33° 50' 59"	117° 05' 59"
RI 5-12	26.12	SW 1/4 of SW 1/4 of Section 4 T 4 S, R 2 W	Lakeview	Tr2, Wb	10-100	33° 50' 48"	117° 05' 59"
RI 5-13	66.65	SE 1/4 of NW 1/4 of Section 4 T 4 S, R 2 W	Lakeview	Tr2, Tt2, Wc, Wg	10-100	33° 51' 20"	117° 05' 38"
RI 5-14	34.23	SW 1/4 of NW 1/4 of Section 4 T 4 S, R 2 W	Lakeview	Tr2, Tt2	10-100	33° 51' 10"	117° 05' 58"
RI 5-15	73.42	NW 1/4 of Section 4 T 4 S, R 2 W	Lakeview	Cf, Tr2, Tt2, Wc, Wd	10-100	33° 51' 29"	117° 05' 55"

[1] Information contained in United States Department of Agriculture, Soil Conservation Service Soil Survey of Riverside County, California.

[2] Soil name: Tr2 - Traver loamy fine sandy; Ts - Traver fine sandy loam; SeA - San Emigdio fine sandy loam; HcC - Hanford coarse sandy loam; Tp2 - Traver loamy fine sand; GoB - Grangeville loamy fine sand; Wb - Waukena fine sandy loam; Wc - Waukena fine sandy loam; Wd - Waukena loam; Wg - Willows silty clay; Cf - Chino silt loam; Tt2 - Traver fine sandy loam.

FIELD DATA SUMMARY

Motte & Sons RI 5

Field ID	Acres	Legal Description	U.S.G.S. Topo Quad	Soil Type [1,2]	Depth to Groundwater[1] (feet)	Latitude	Longitude
RI 5-20	38.50	SW 1/4 of Section 11 T 5 S, R 3 W	Romoland	EnC2, GyC2, PaC2, RaB2	>6.0	33° 44' 50"	117° 09' 54"
RI 5-21	9.50	NW 1/4 of SE 1/4 of Section 11 T 5 S, R 3 W	Romoland	GyC2, PaC2, RaB2	>6.0	33° 44' 50"	117° 09' 38"

[1] Information contained in United States Department of Agriculture, Soil Conservation Service Soil Survey of Riverside County, California.

[2] Soil name: EnC2 - Exeter sandy loam; GyC2 - Greenfield sandy loam; PaC2 - Pachappa fine sandy loam; RaB2 - Ramona sandy loam.

FIELD DATA SUMMARY
Motte & Sons RI 5

Field ID	Acres	Legal Description	U.S.G.S. Topo Quad	Soil Type [1,2]	Depth to Groundwater[1] (feet)	Latitude	Longitude
RI 5-30	53.20	NW 1/4 of Section 15 T 5 S, R 3 W	Romoland	EnA, GyC2, MmB	10-100	33° 44' 15"	117° 11' 00"
RI 5-31	39.80	W 1/2 of NE 1/4 of Section 15 T 5 S, R 3 W	Romoland	EnC2, GyC2, MaB2, MnD2, MmB	10-100	33° 44' 15"	117° 10' 35"
RI 5-32	39.90	E 1/2 of NE 1/4 of Section 15 T 5 S, R 3 W	Romoland	EwB, MaB2, MnD2	10-100	33° 44' 15"	117° 10' 19"
RI 5-33	54.20	W 1/2 of NW 1/4 of Section 15 T 5 S, R 3 W	Romoland	EnC2, GyC2, MnD2	10-100	33° 44' 15"	117° 10' 03"

[1] Information contained in United States Department of Agriculture, Soil Conservation Service Soil Survey of Riverside County, California.
[2] Soil name: EnA - Exeter sandy loam; EnC2 - Exeter sandy loam; EwB - Exeter very fine sandy loam; GyC2 - Greenfield sandy loam; MaB2 - Madera fine sandy loam; MmB - Monserate sandy loam; MnD2 - Monserate sandy loam.

Wheelabrator Water Technologies Inc.

Bio Gro Division
A WMX Technologies Company
Western Region
19600 Fairchild, Suite 120
Irvine, CA 92715

Tel. 714.476.4080
Fax 714.476.8614

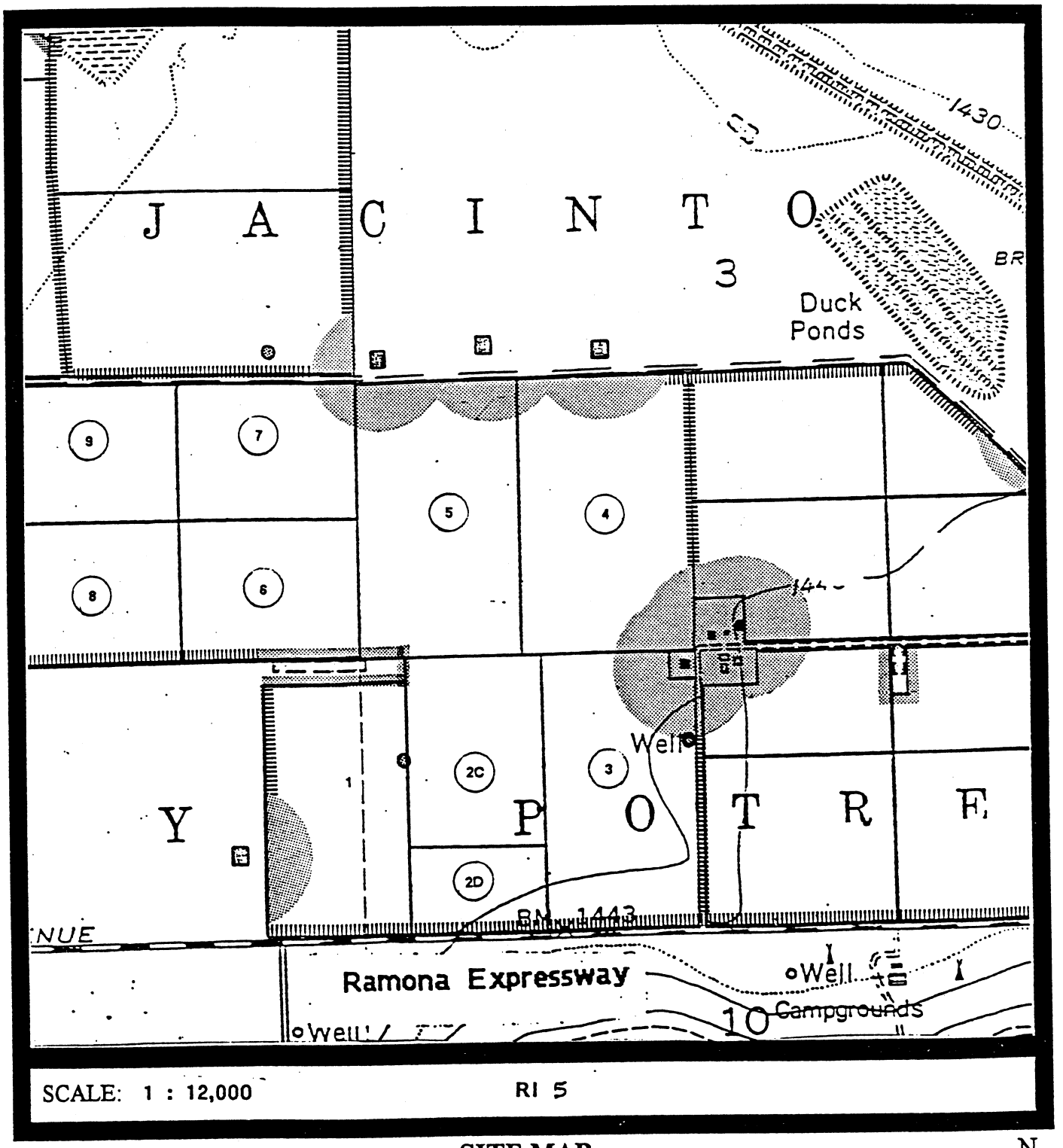

SITE MAP

N

Printed on recycled paper

Wheelabrator Water Technologies Inc.

Bio Gro Division
A WMX Technologies Company
Western Region
19600 Fairchild, Suite 120
Irvine, CA 92715

Tel. 714.476.4080
Fax 714.476.8614

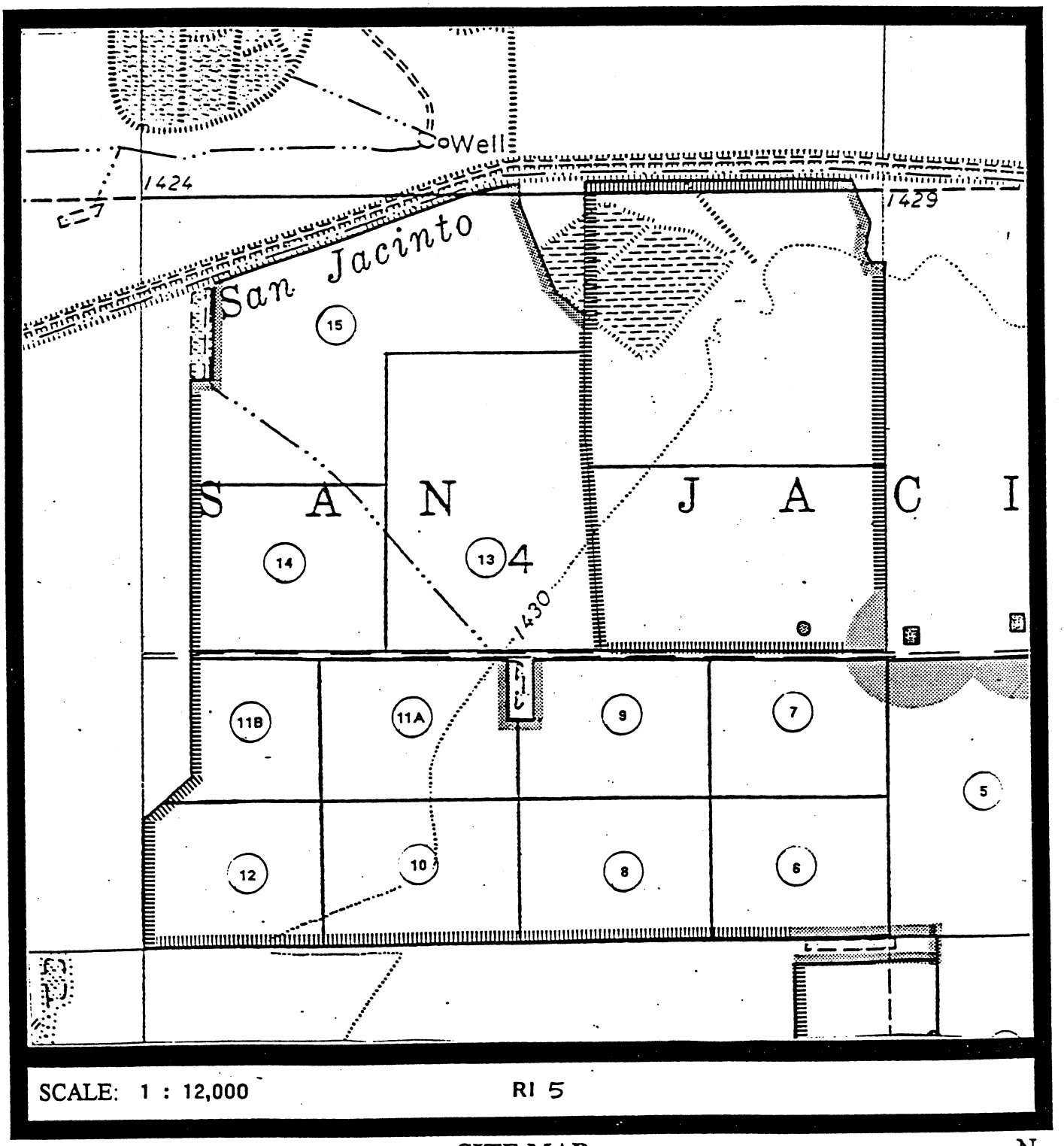

SITE MAP

N

Printed on recycled paper

Wheelabrator Water Technologies Inc.

Bio Gro Division
A WMX Technologies Company
Western Region
19600 Fairchild, Suite 120
Irvine, CA 92715

Tel. 714.476.4080
Fax 714.476.8614

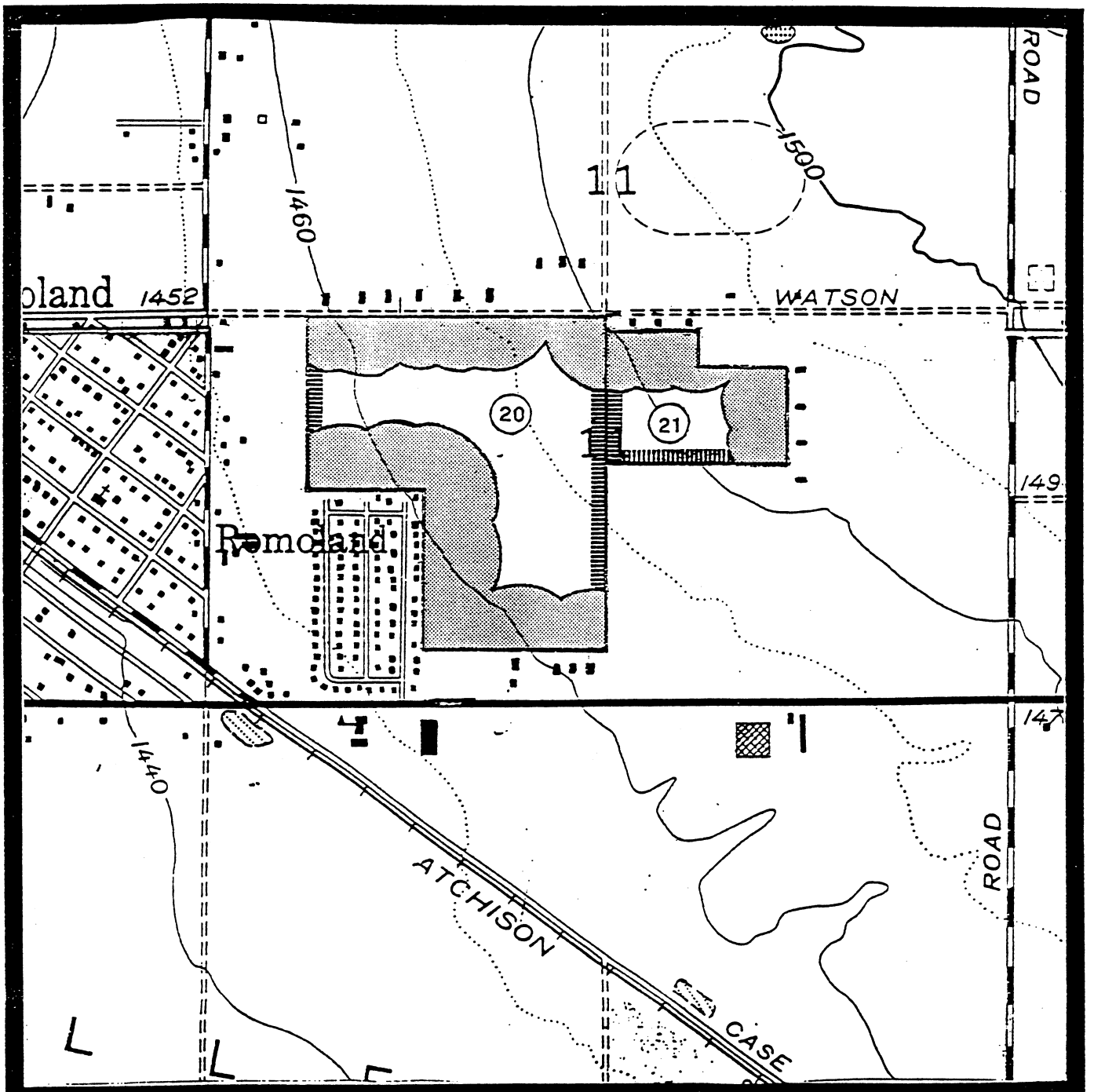

SCALE: 1 : 12,000 RI 5

SITE MAP

N

Printed on recycled paper

Wheelabrator Water Technologies Inc.

Bio Gro Division
A WMX Technologies Company
Western Region
19600 Fairchild, Suite 120
Irvine, CA 92715

Tel. 714.476.4080
Fax 714.476.8614

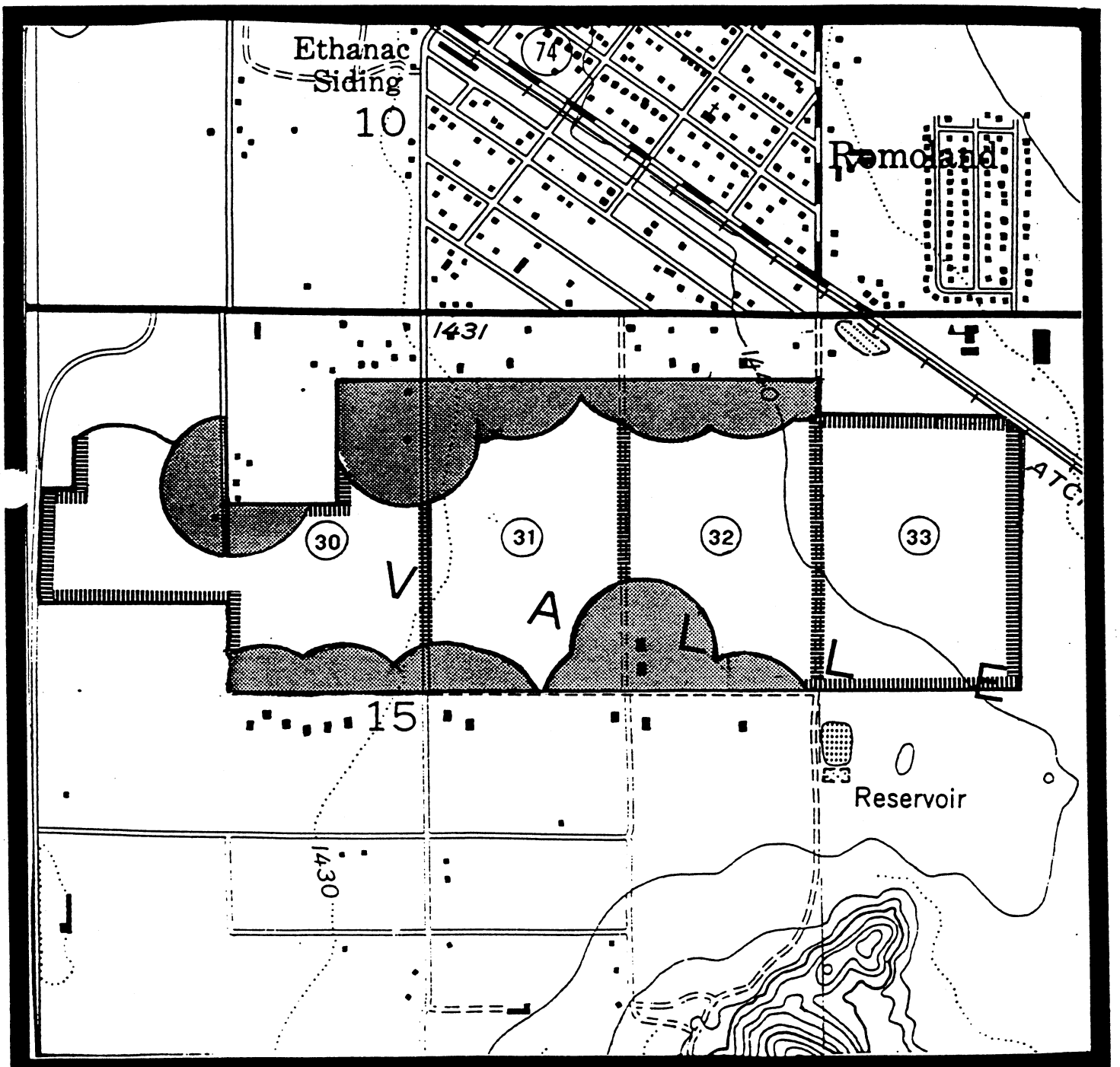

SCALE: 1 : 12,000 RI 5

SITE MAP

N

Printed on recycled paper