Optical Televiewer

COLOG — Borehole Geophysics	COMPANY: Excelsior	PROJECT: Gunnison
	DATE LOGGED: 3 December 2014	WELL: NSH-017

IDS - Colog Group
810 Quail Street, Suite E, Lakewood, CO 80215
Phone: (303) 279-0171, Fax: (303) 278-0135
www.idsdrill.com

Natural Gamma: 0 CPS 500

Caliper: 8 inches 22

Depth: 1ft:20ft

Optical Image-NM: 0° 90° 180° 270° 0°

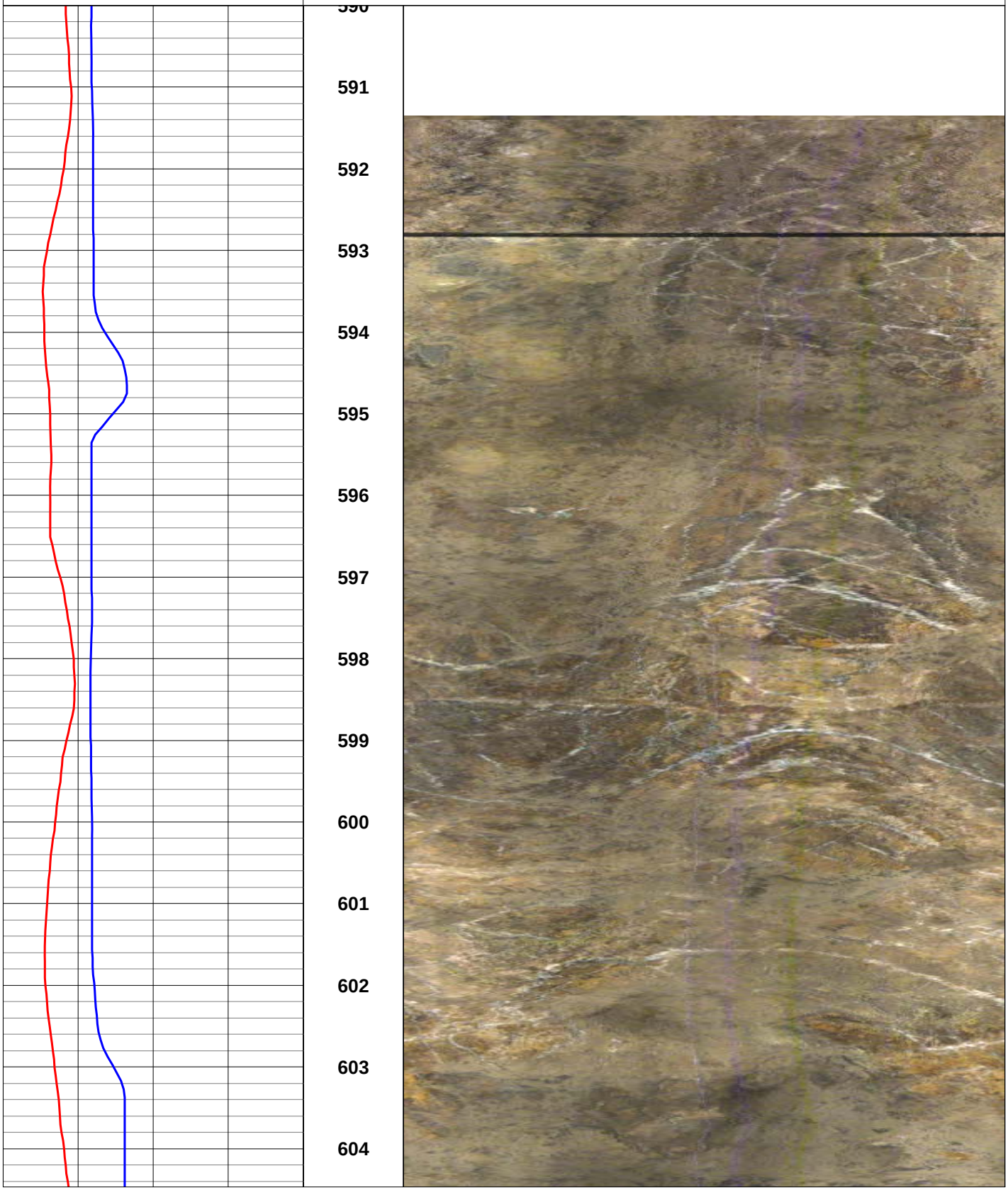

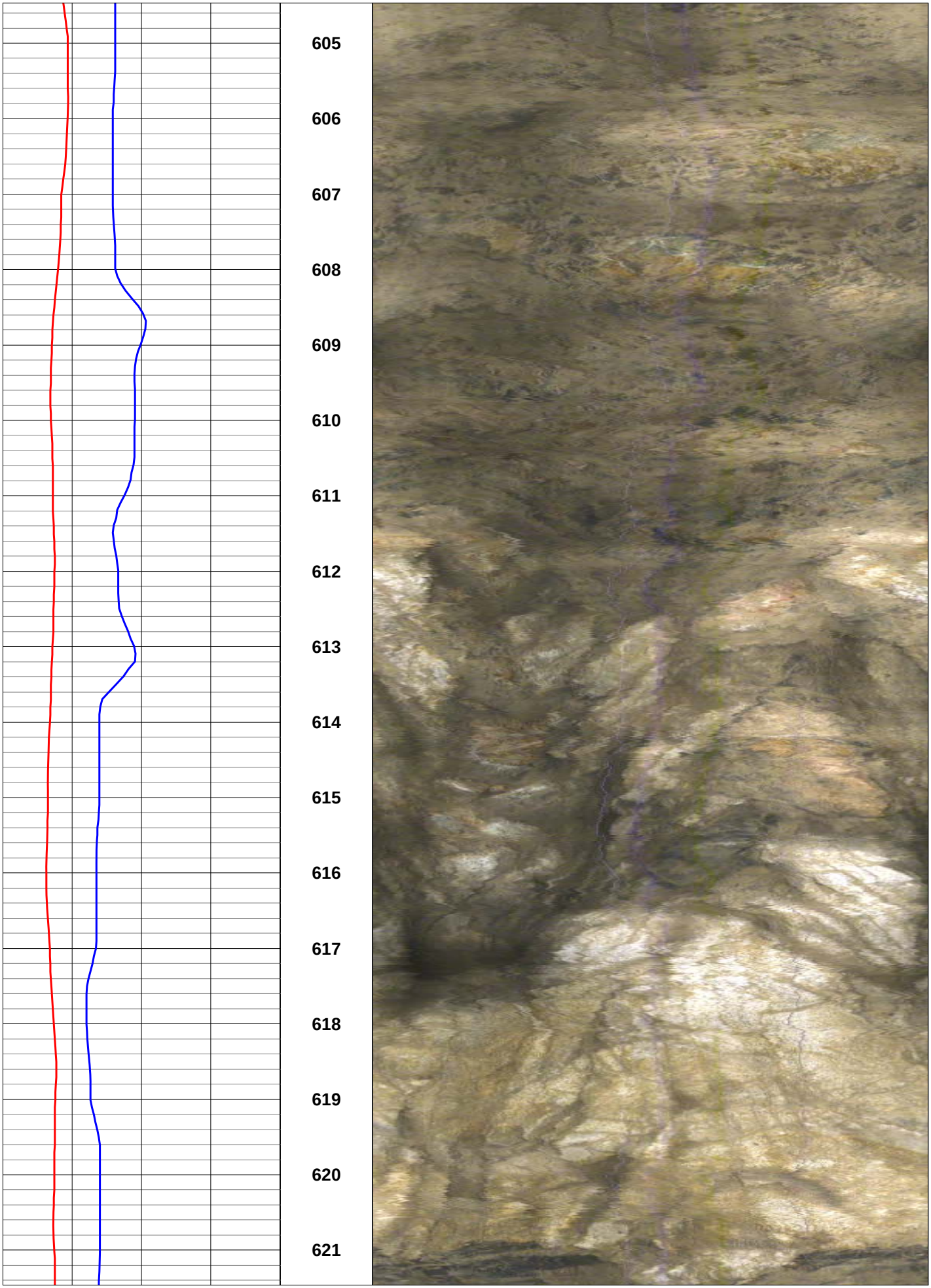
605
606
607
608
609
610
611
612
613
614
615
616
617
618
619
620
621

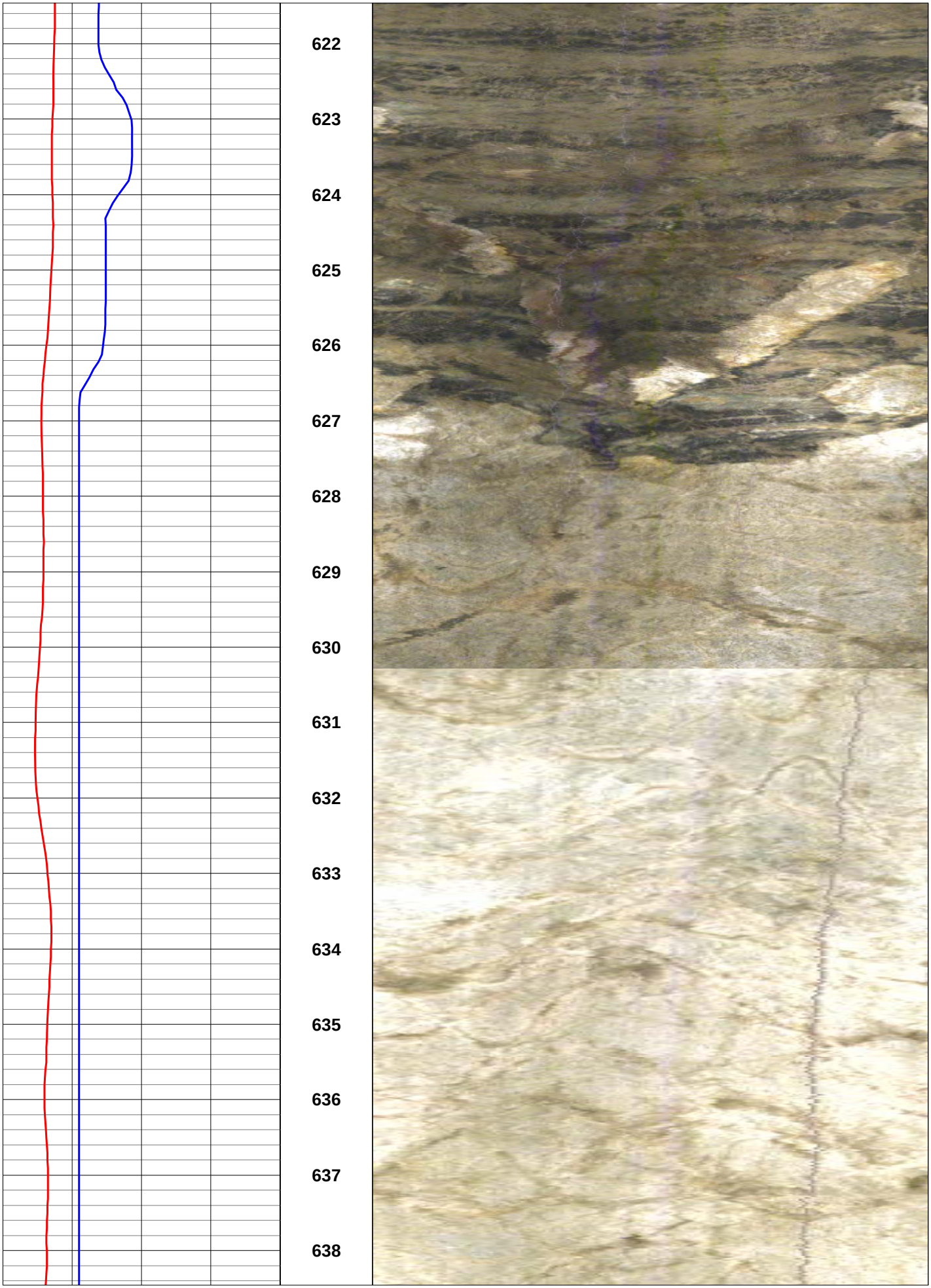
622
623
624
625
626
627
628
629
630
631
632
633
634
635
636
637
638

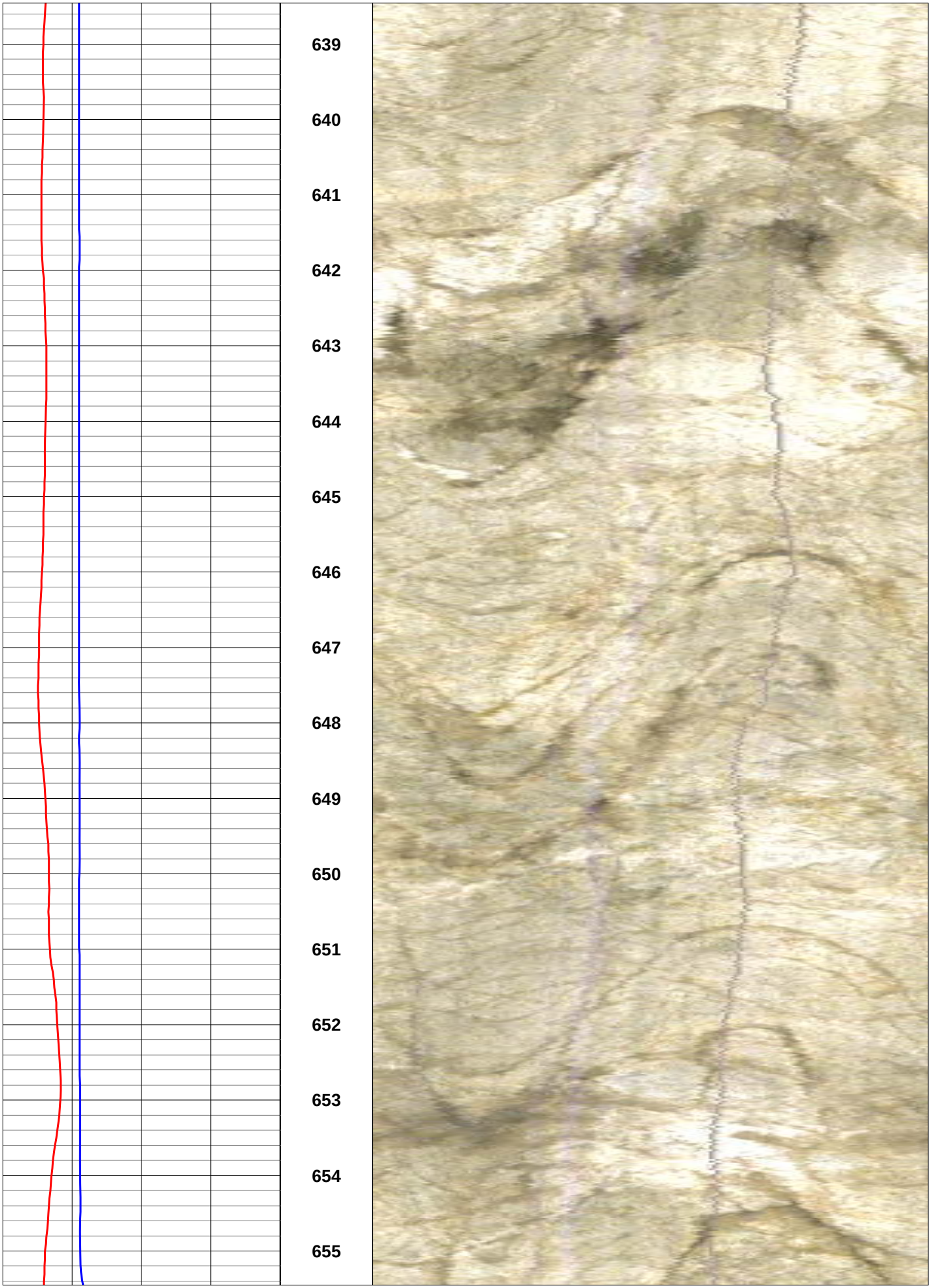
639
640
641
642
643
644
645
646
647
648
649
650
651
652
653
654
655

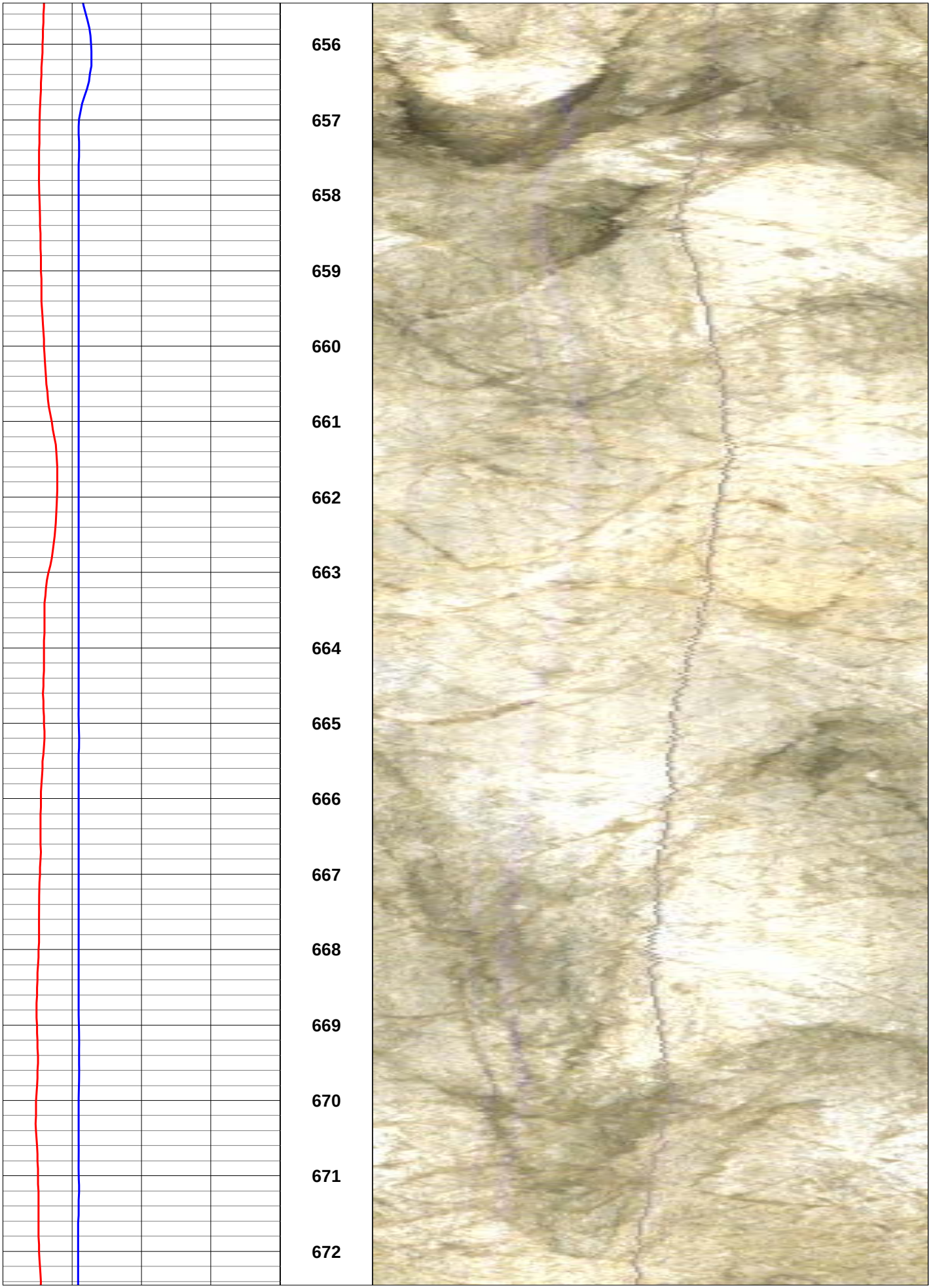
656
657
658
659
660
661
662
663
664
665
666
667
668
669
670
671
672

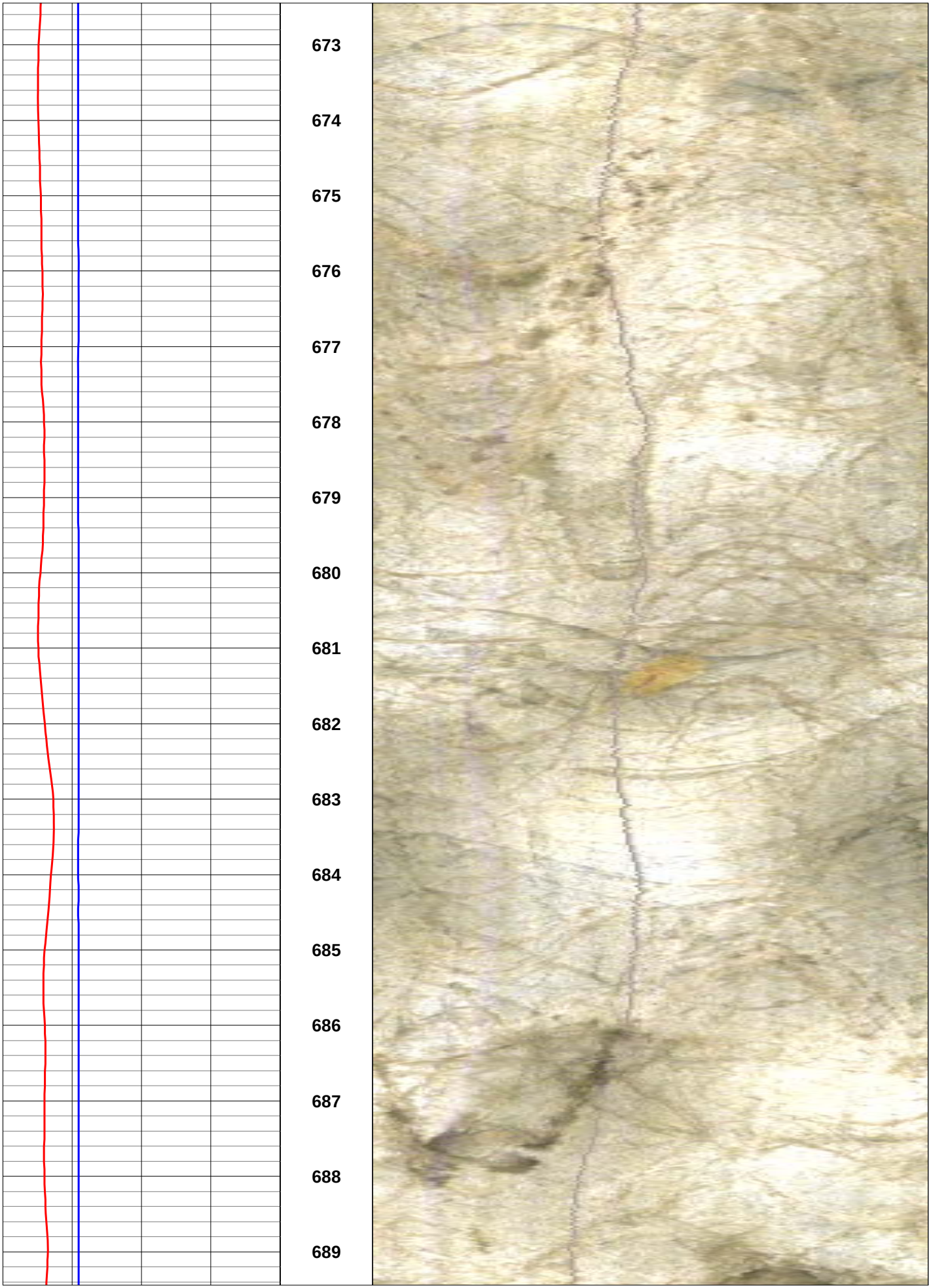
673
674
675
676
677
678
679
680
681
682
683
684
685
686
687
688
689

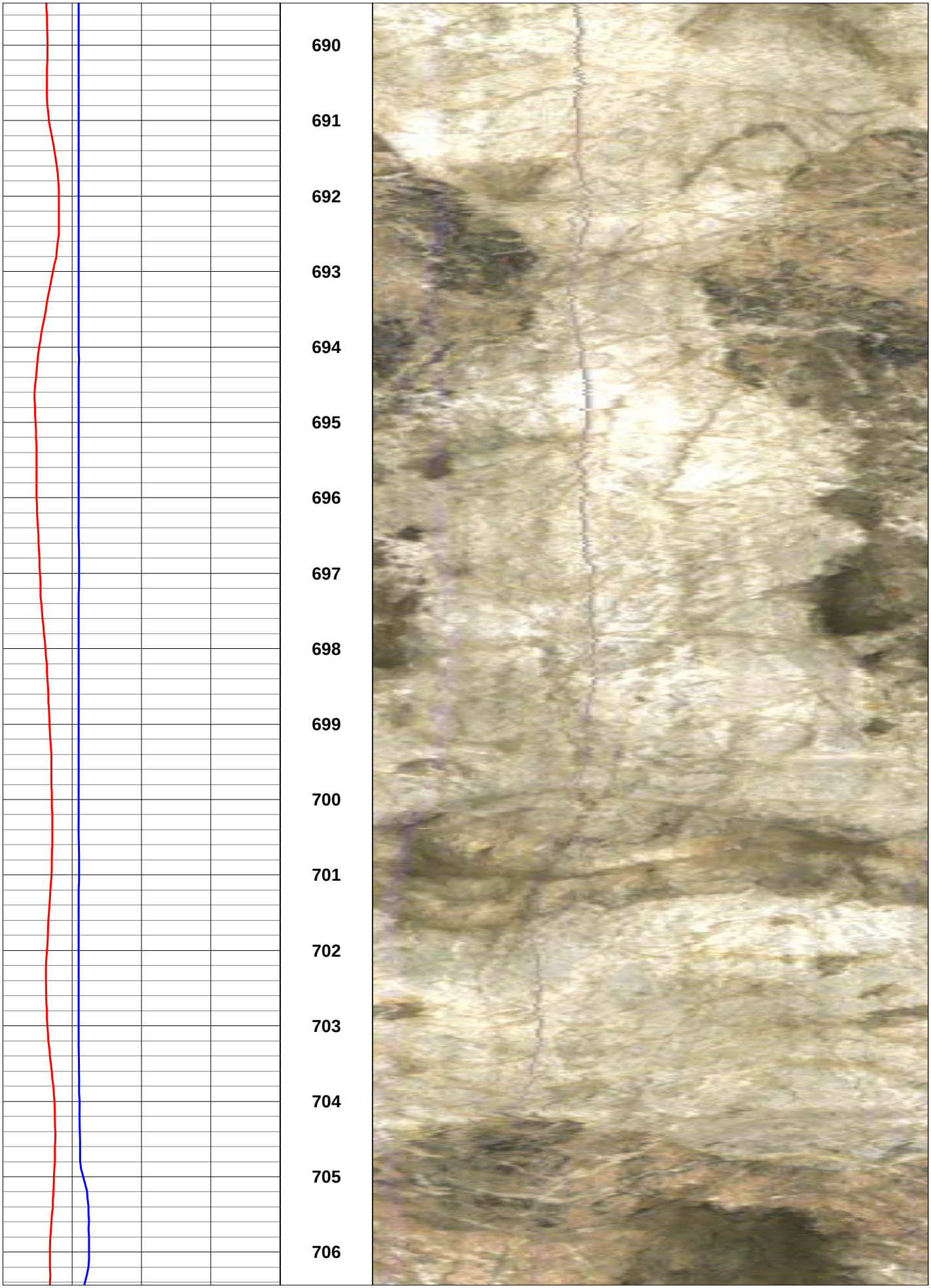
690
691
692
693
694
695
696
697
698
699
700
701
702
703
704
705
706

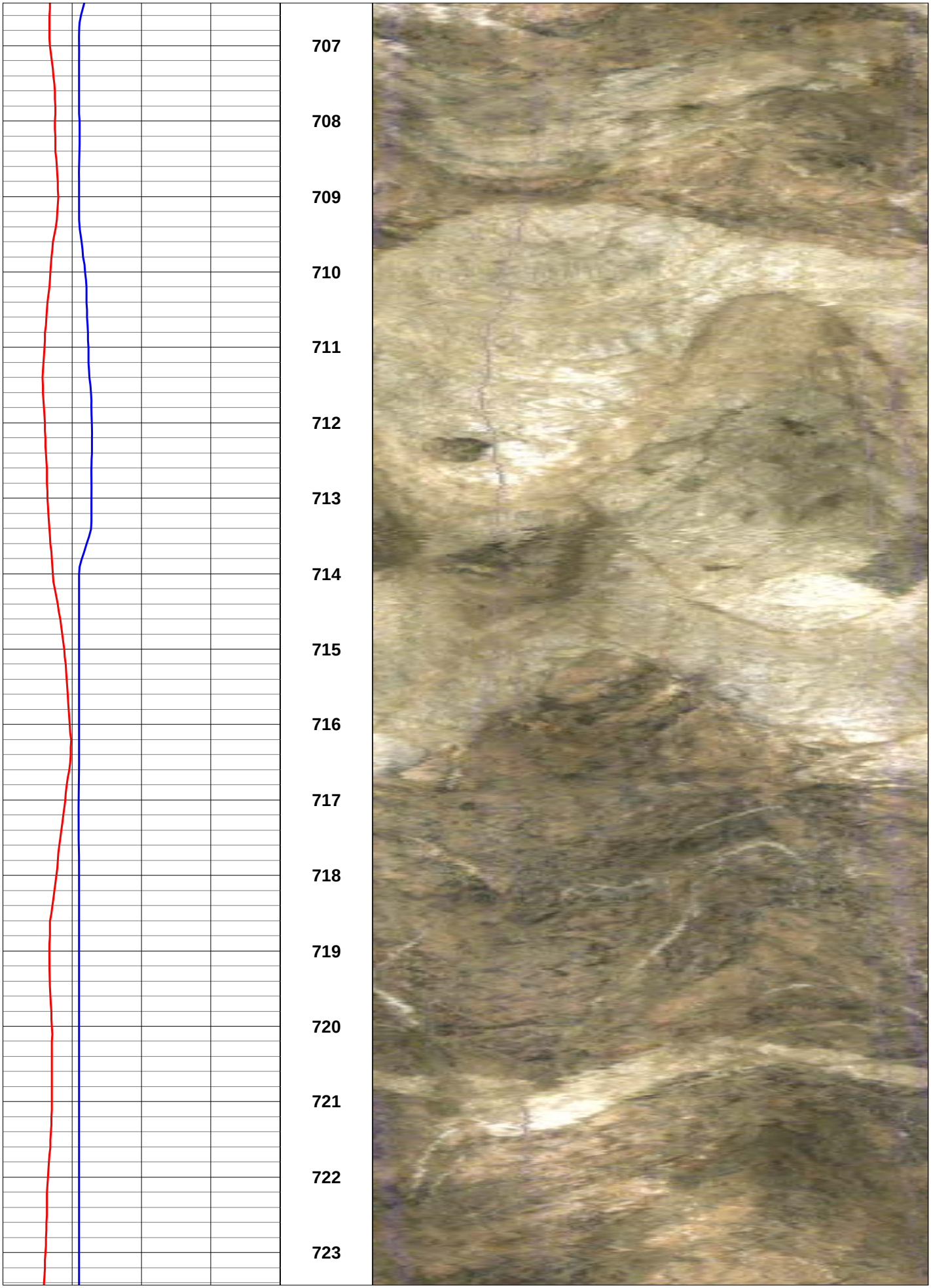
707
708
709
710
711
712
713
714
715
716
717
718
719
720
721
722
723

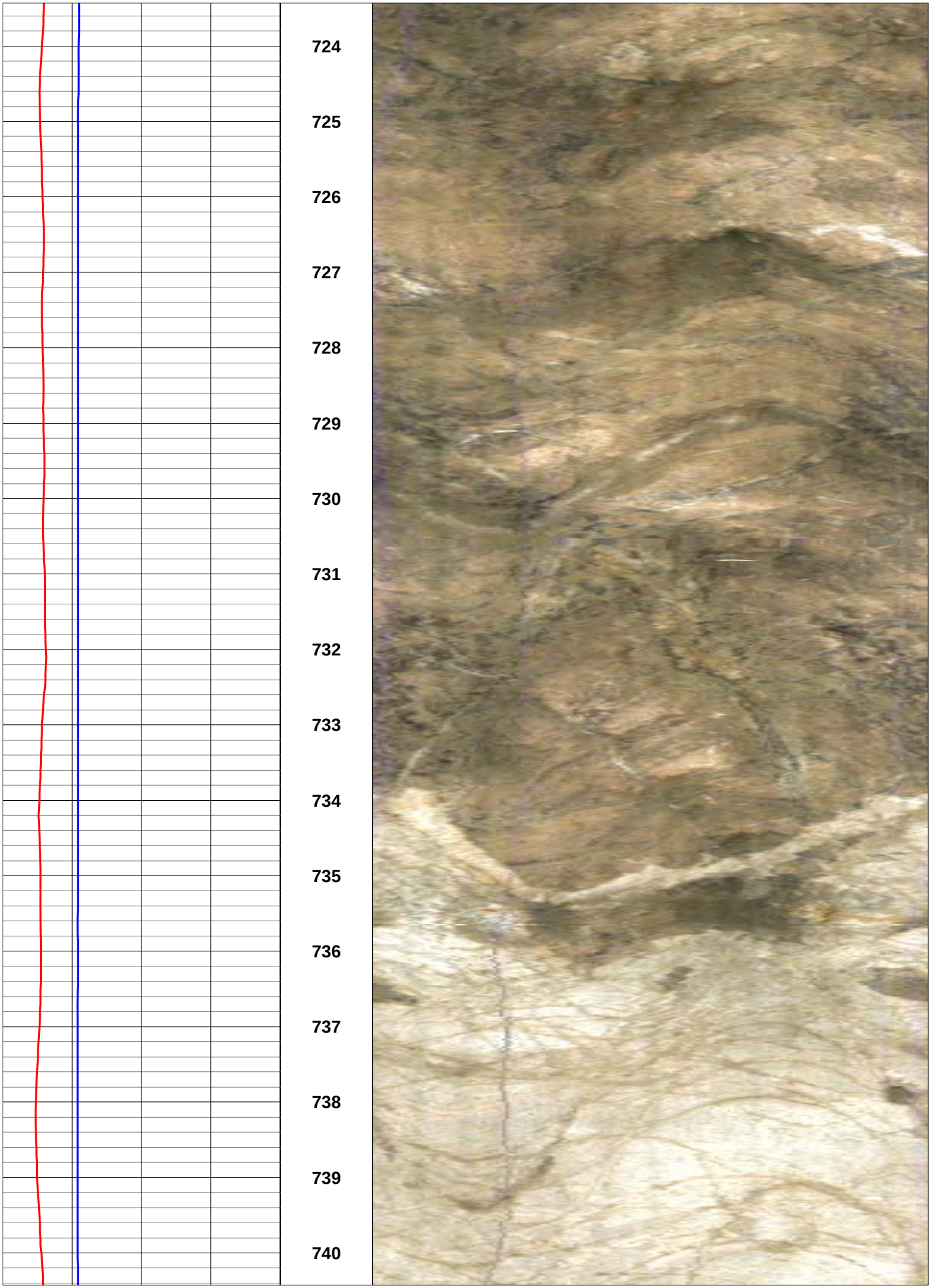
724
725
726
727
728
729
730
731
732
733
734
735
736
737
738
739
740



741

742

743

744

745

746

747

748

749

750

751

752

753

754

755

756

757



758

759

760

761

762

763

764

765

766

767

768

769

770

771

772

773

774

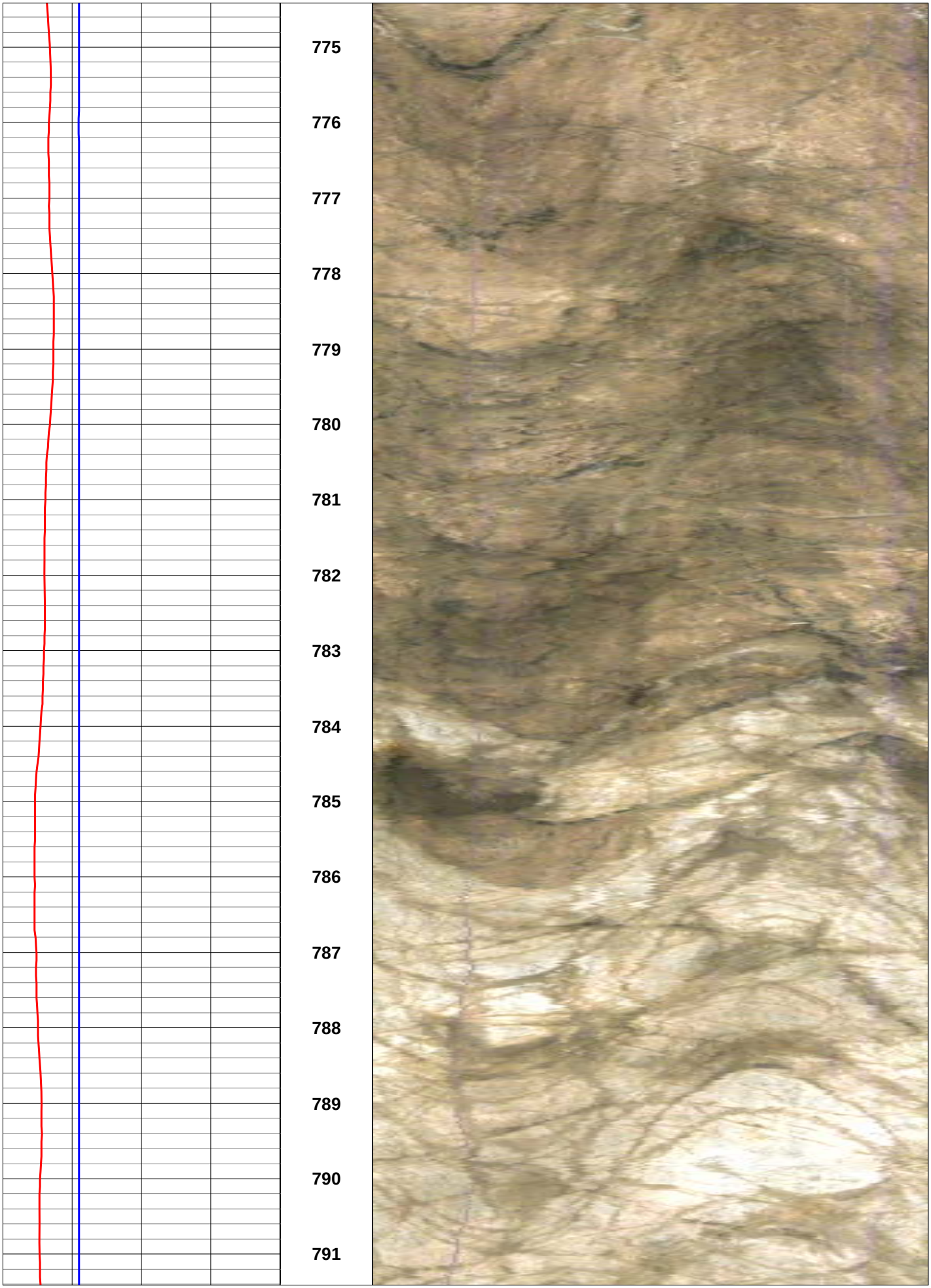
775
776
777
778
779
780
781
782
783
784
785
786
787
788
789
790
791

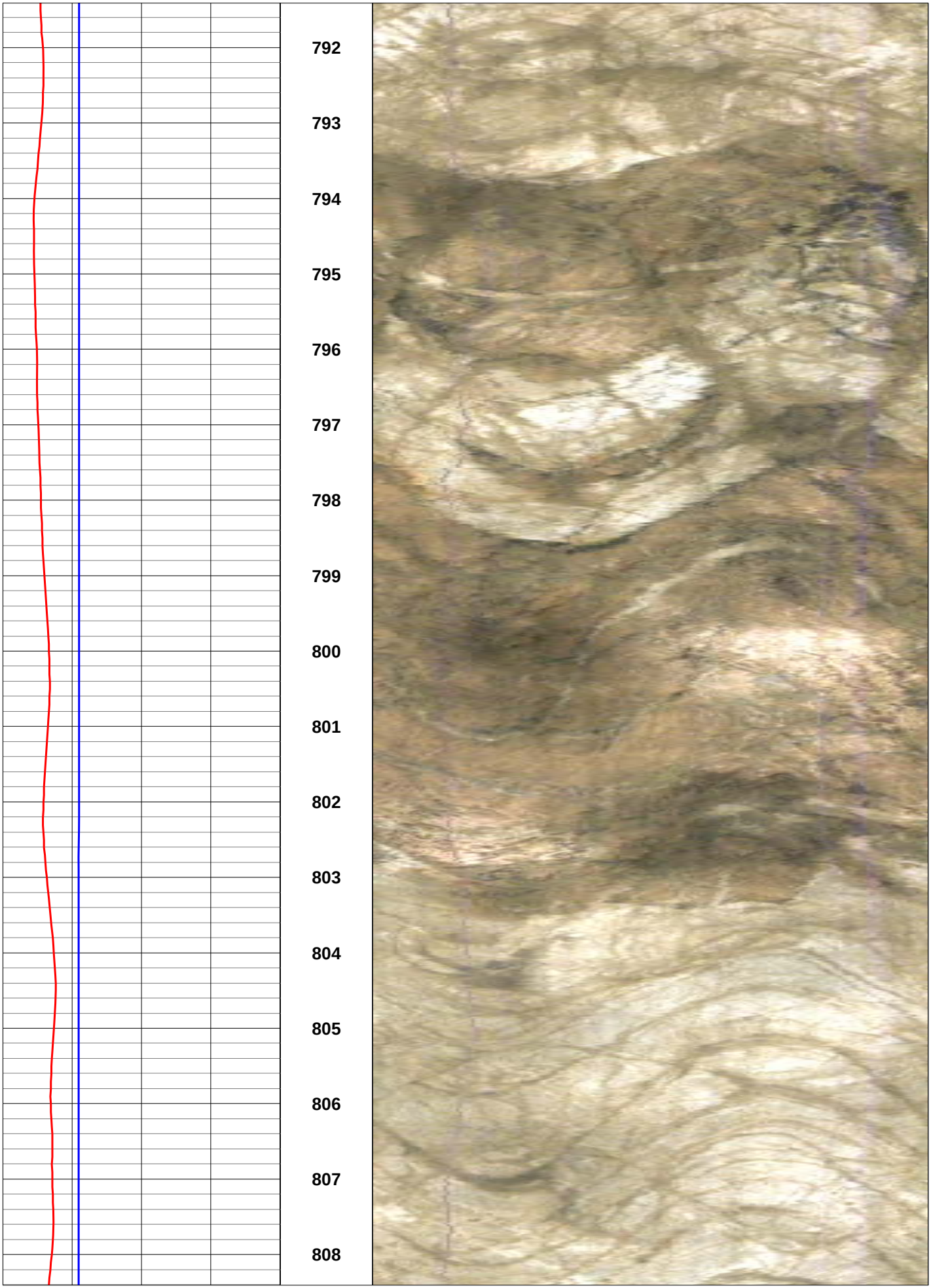
792
793
794
795
796
797
798
799
800
801
802
803
804
805
806
807
808

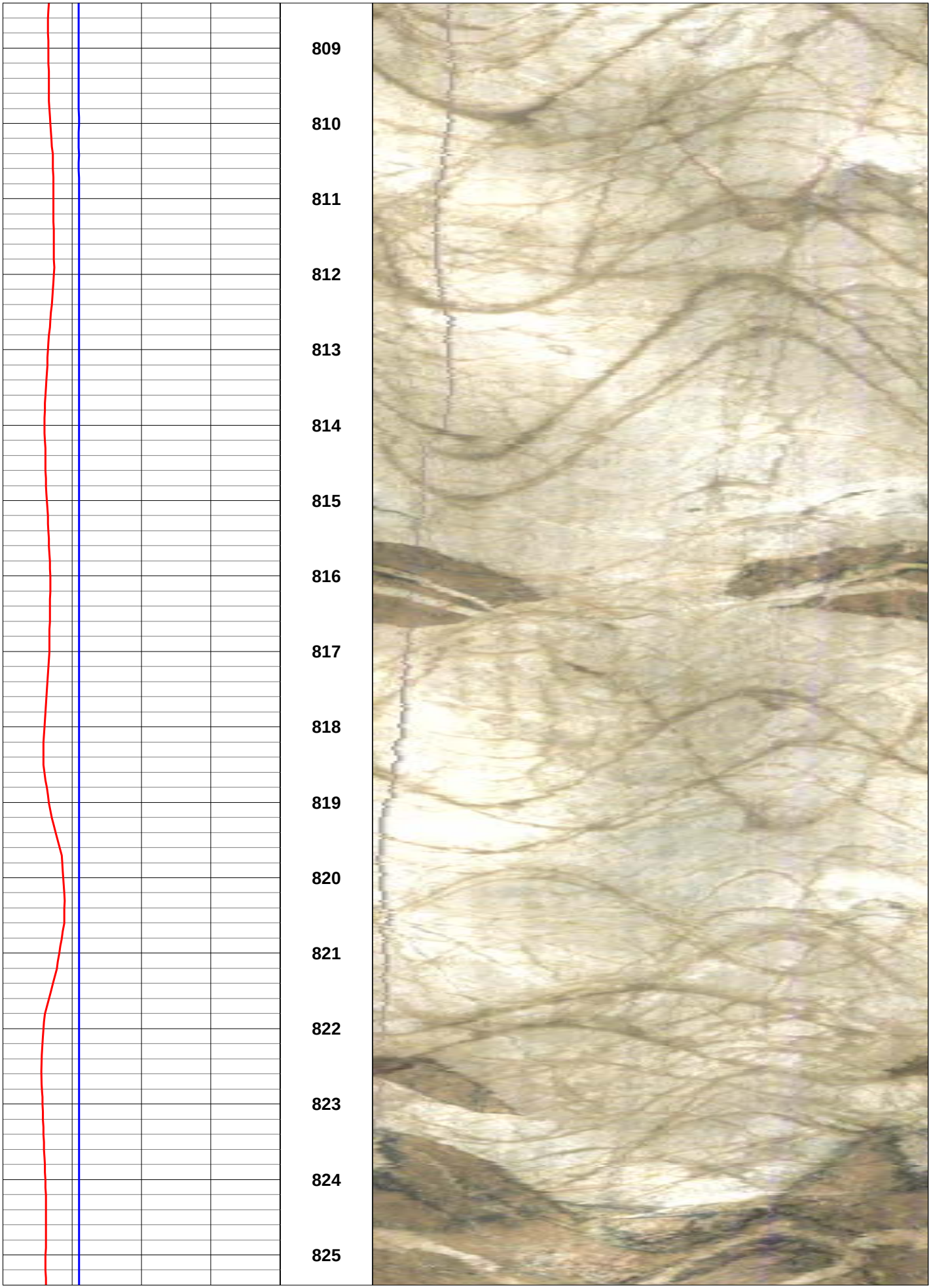
809
810
811
812
813
814
815
816
817
818
819
820
821
822
823
824
825

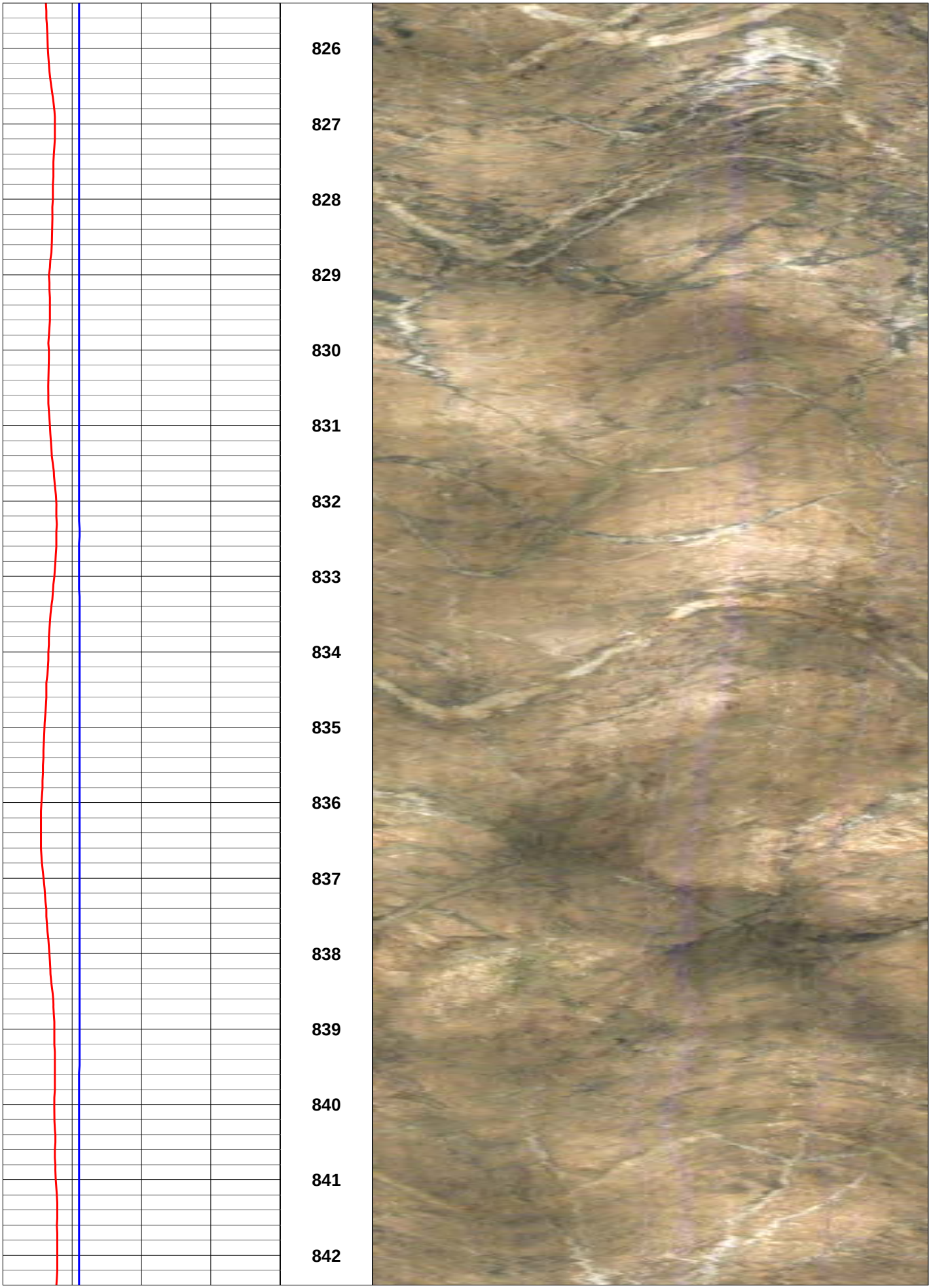
826
827
828
829
830
831
832
833
834
835
836
837
838
839
840
841
842

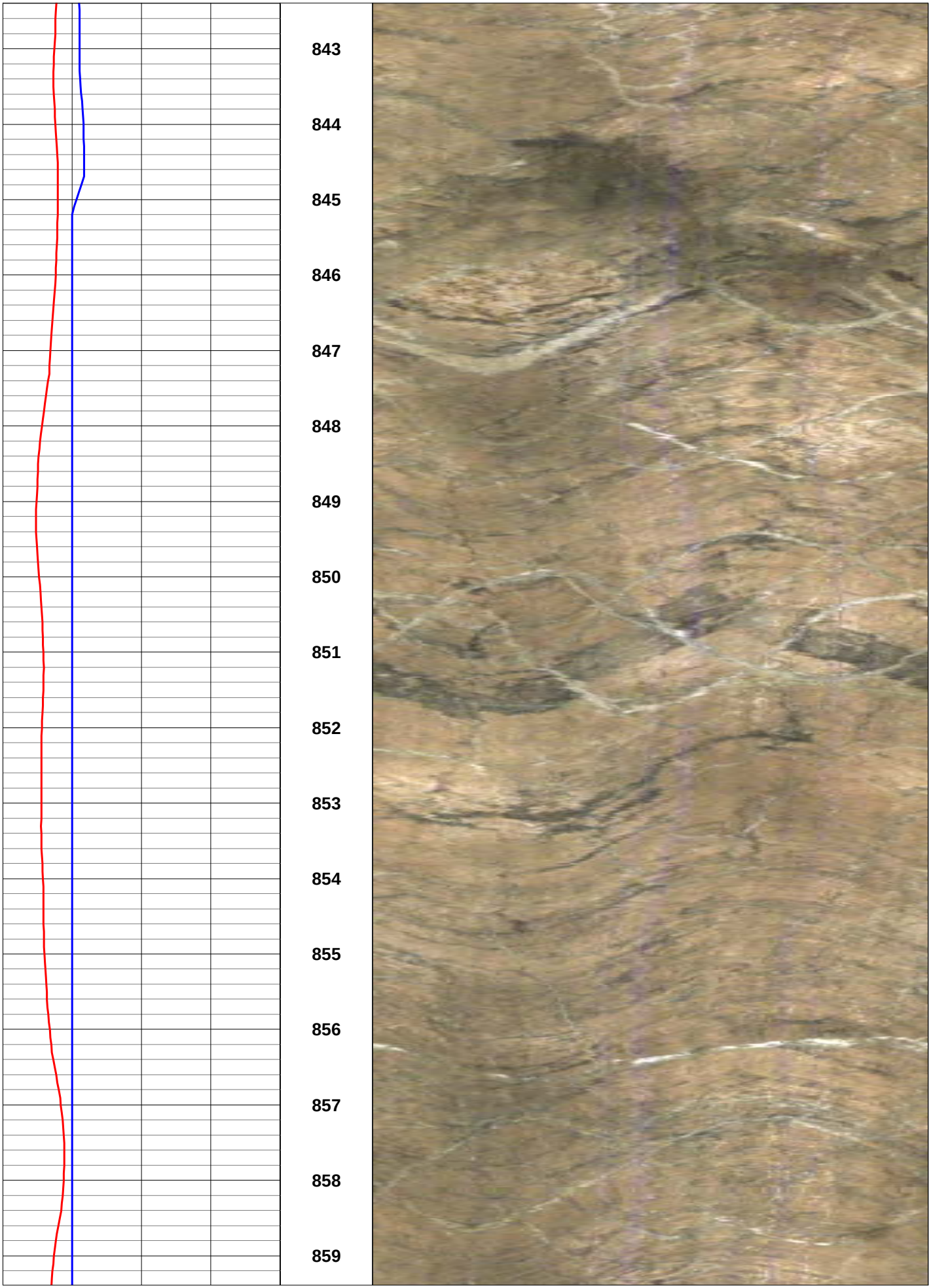
843
844
845
846
847
848
849
850
851
852
853
854
855
856
857
858
859

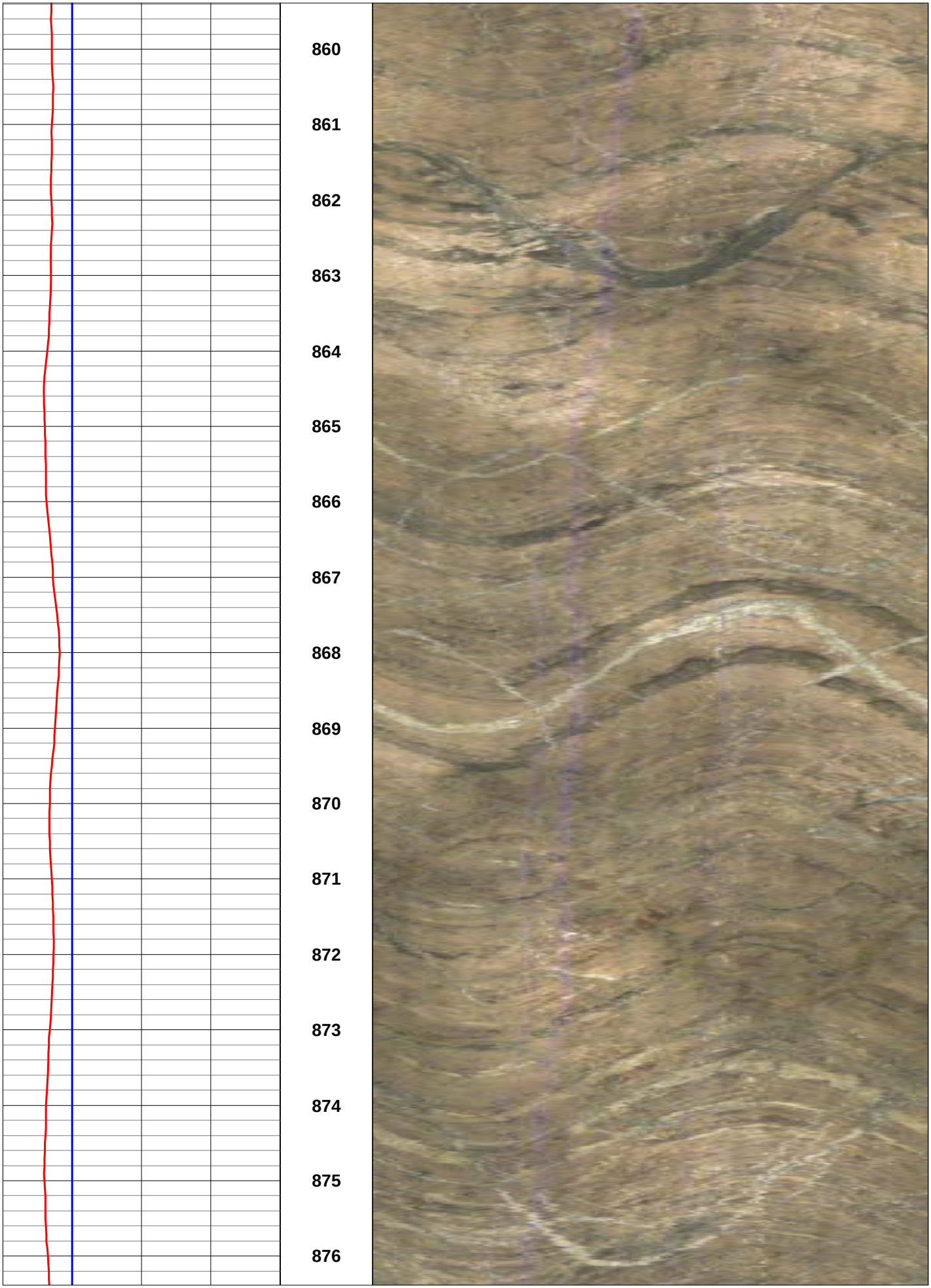
860
861
862
863
864
865
866
867
868
869
870
871
872
873
874
875
876

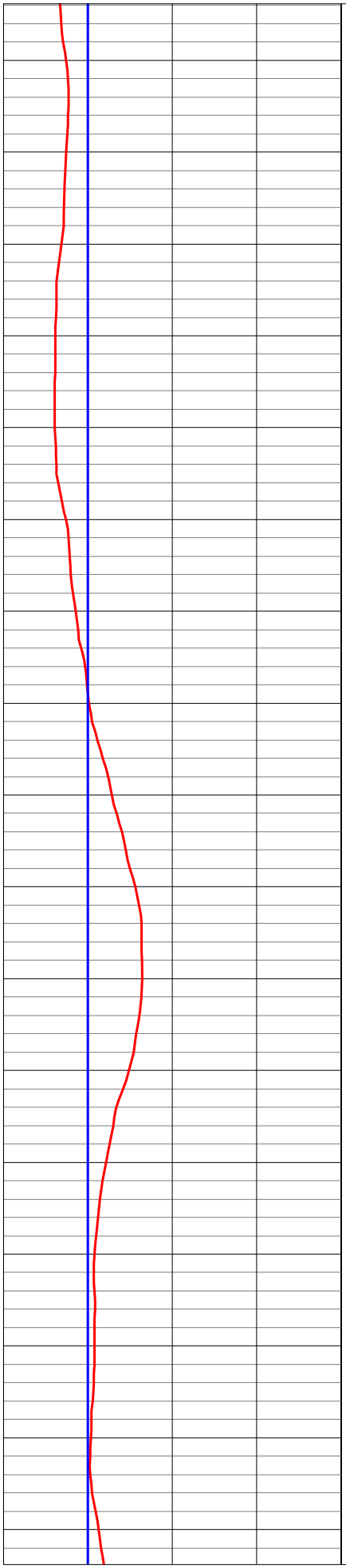

877

878

879

880

881

882

883

884

885

886

887

888

889

890

891

892

893

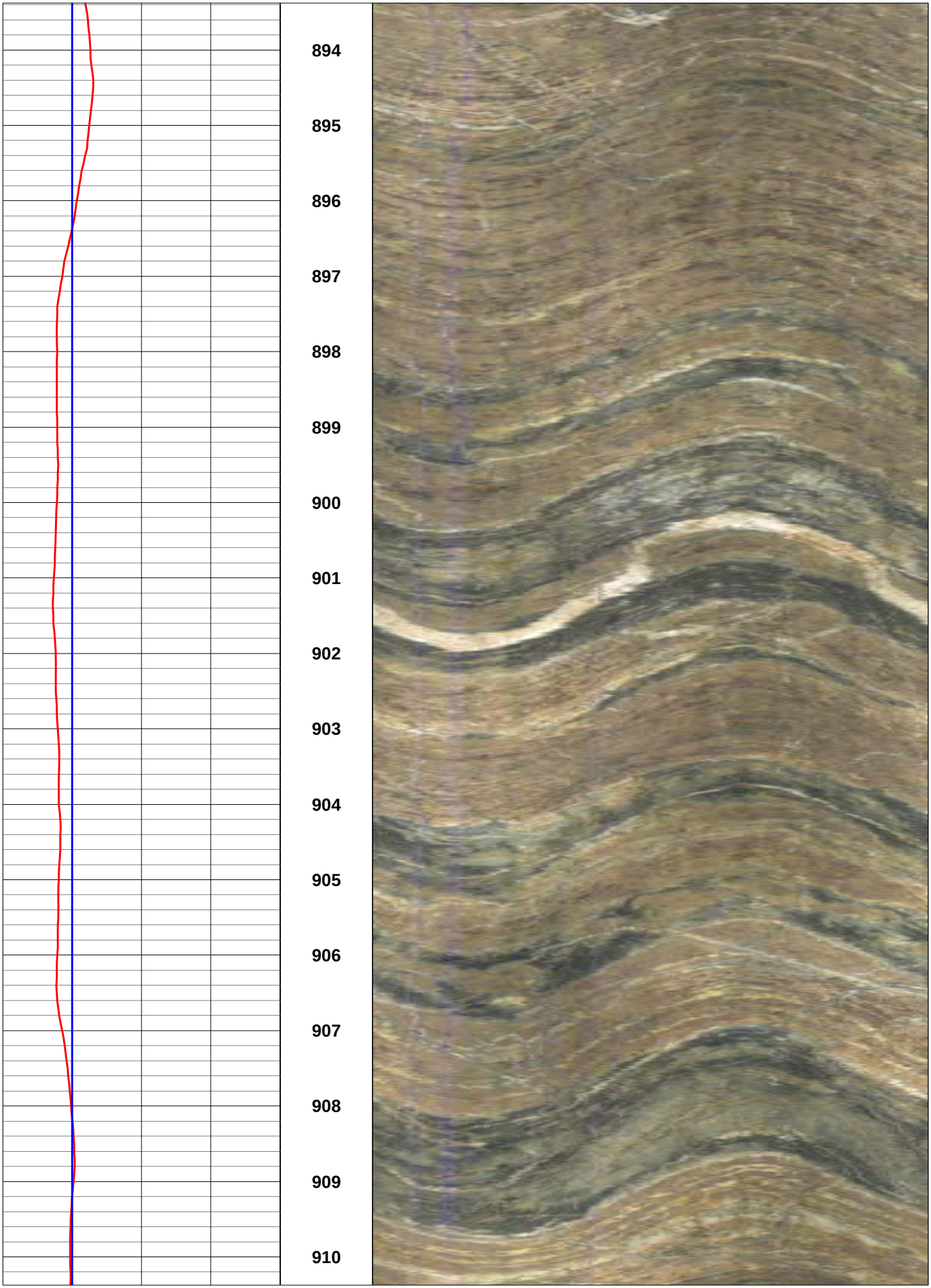
894
895
896
897
898
899
900
901
902
903
904
905
906
907
908
909
910

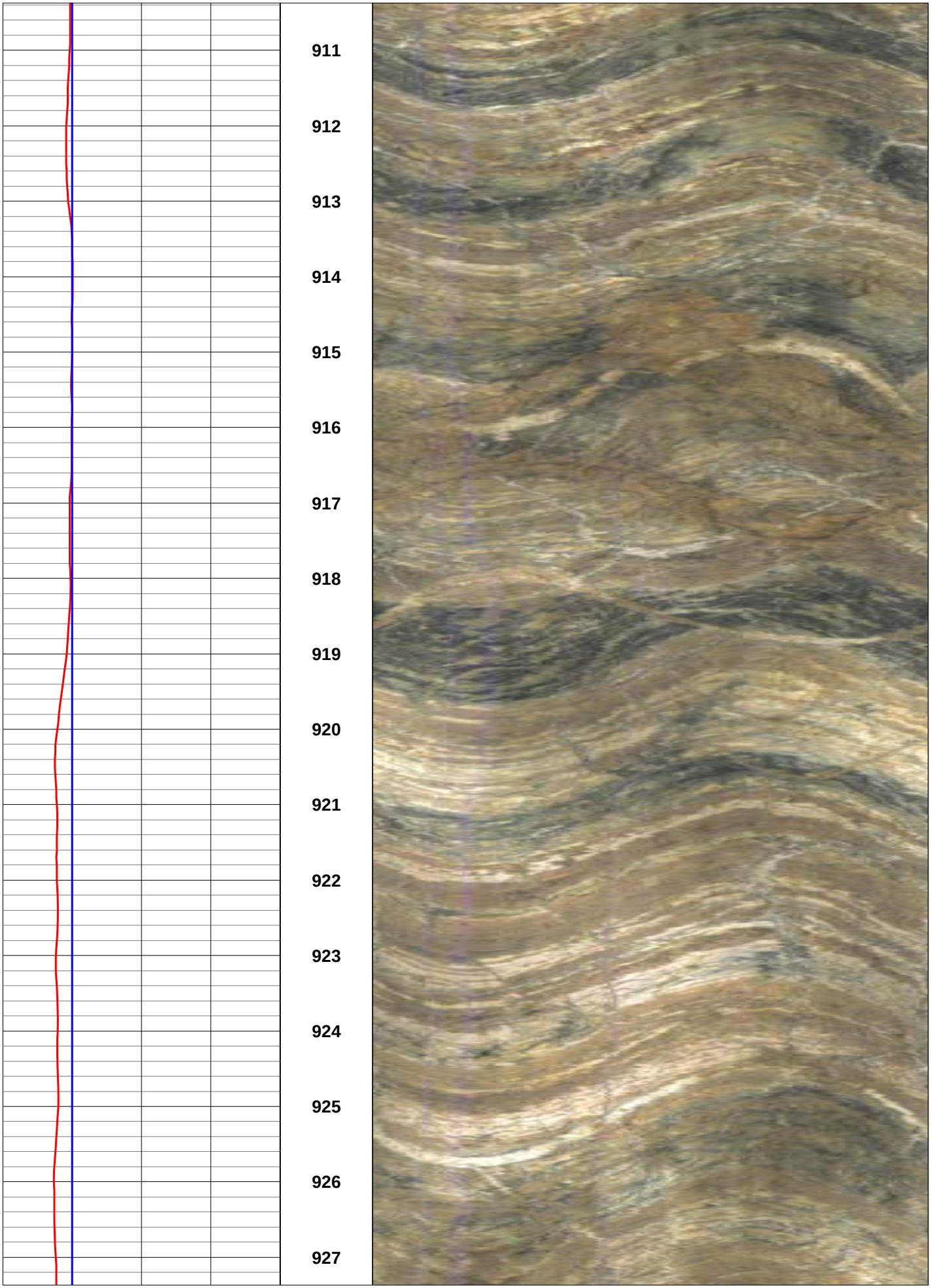
911
912
913
914
915
916
917
918
919
920
921
922
923
924
925
926
927

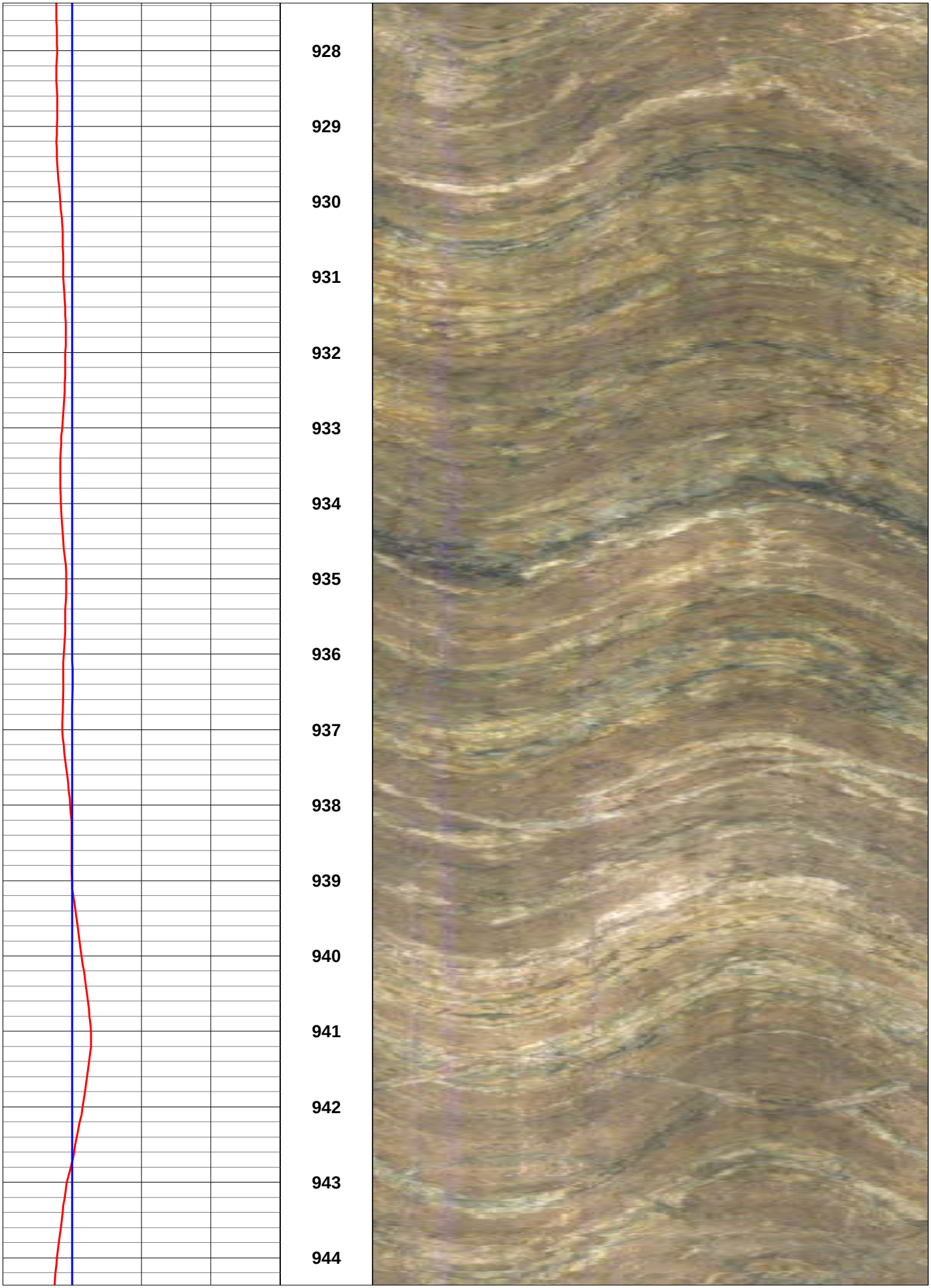
928
929
930
931
932
933
934
935
936
937
938
939
940
941
942
943
944



945

946

947

948

949

950

951

952

953

954

955

956

957

958

959

960

961

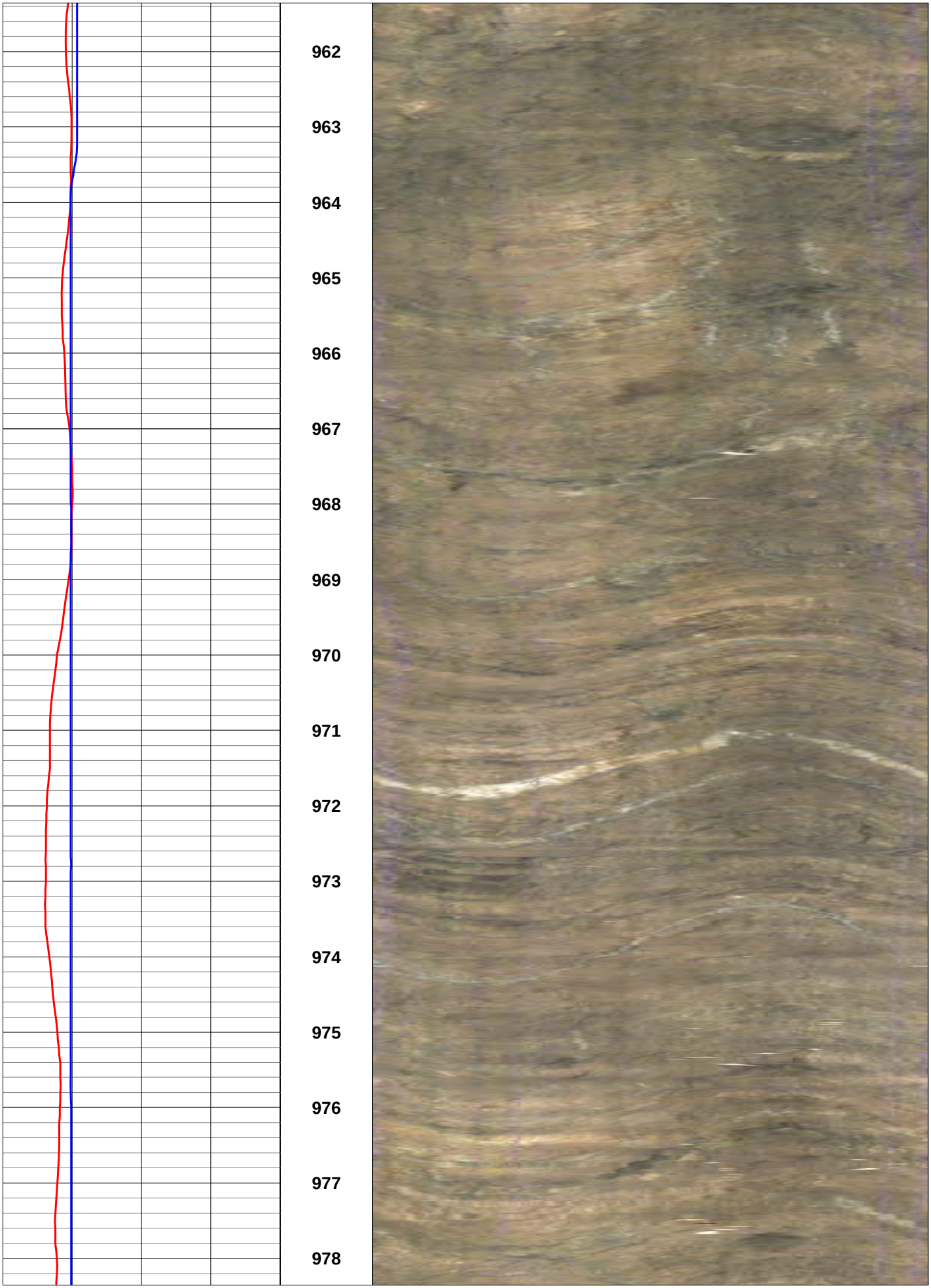
962
963
964
965
966
967
968
969
970
971
972
973
974
975
976
977
978

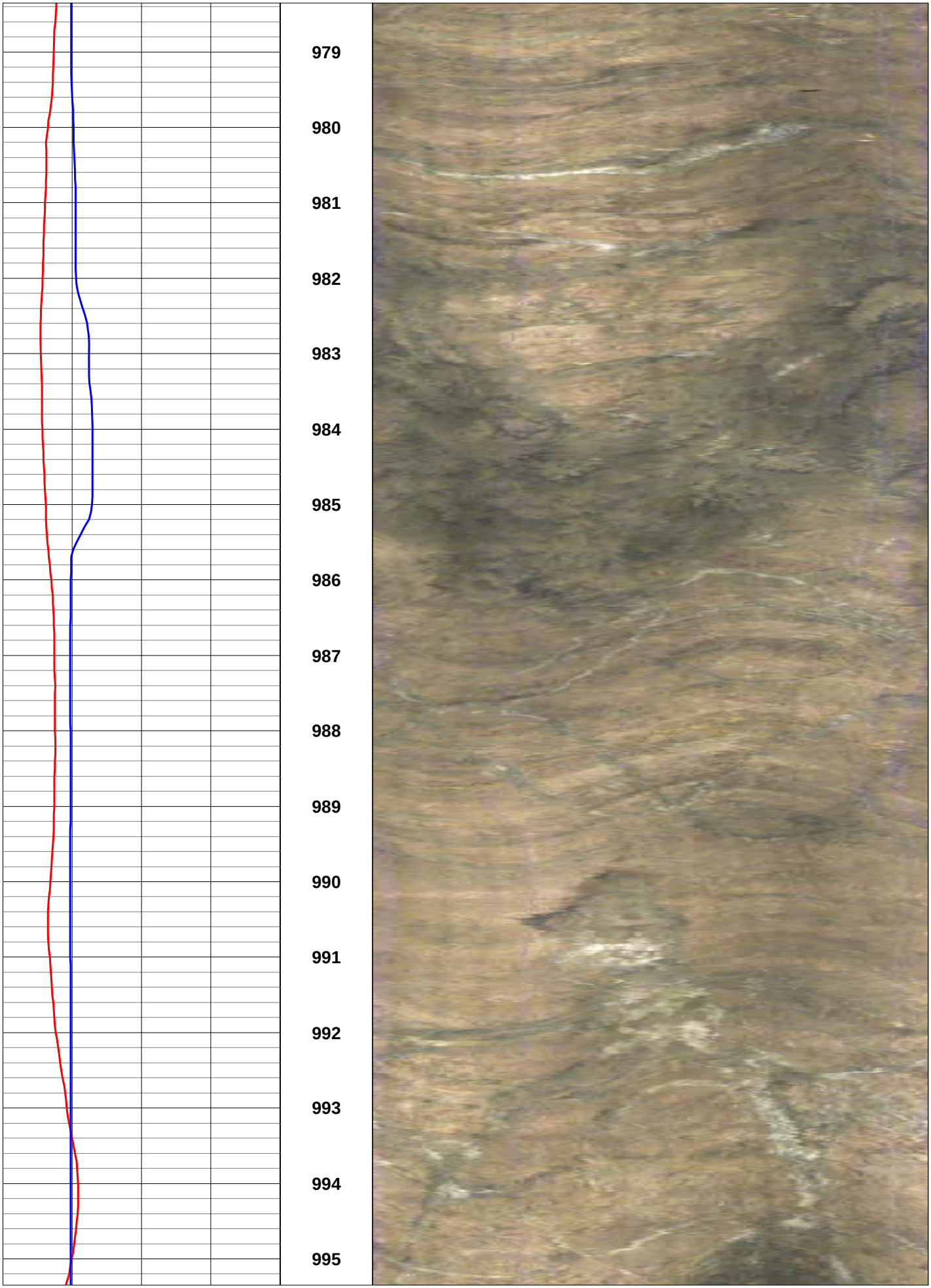
979
980
981
982
983
984
985
986
987
988
989
990
991
992
993
994
995

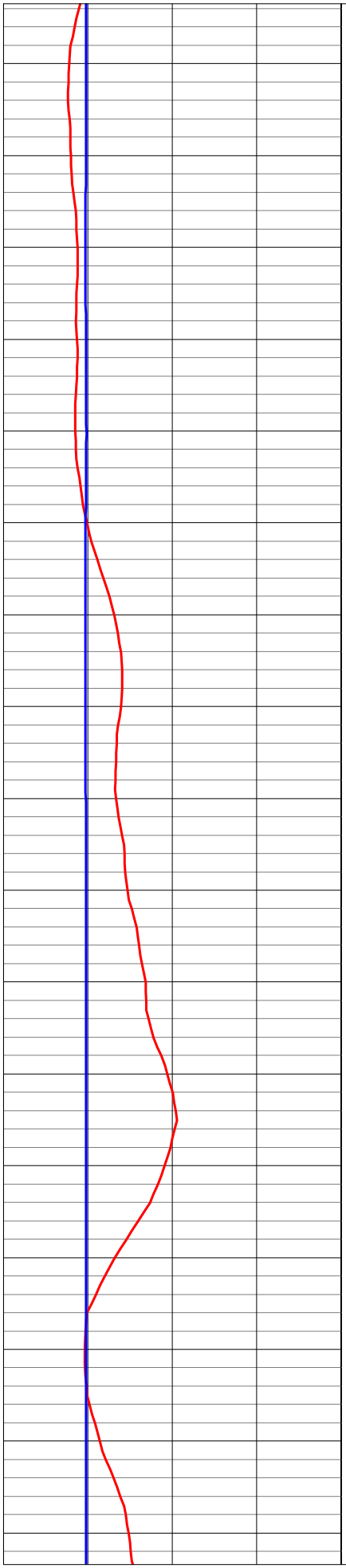

996

997

998

999

1000

1001

1002

1003

1004

1005

1006

1007

1008

1009

1010

1011

1012

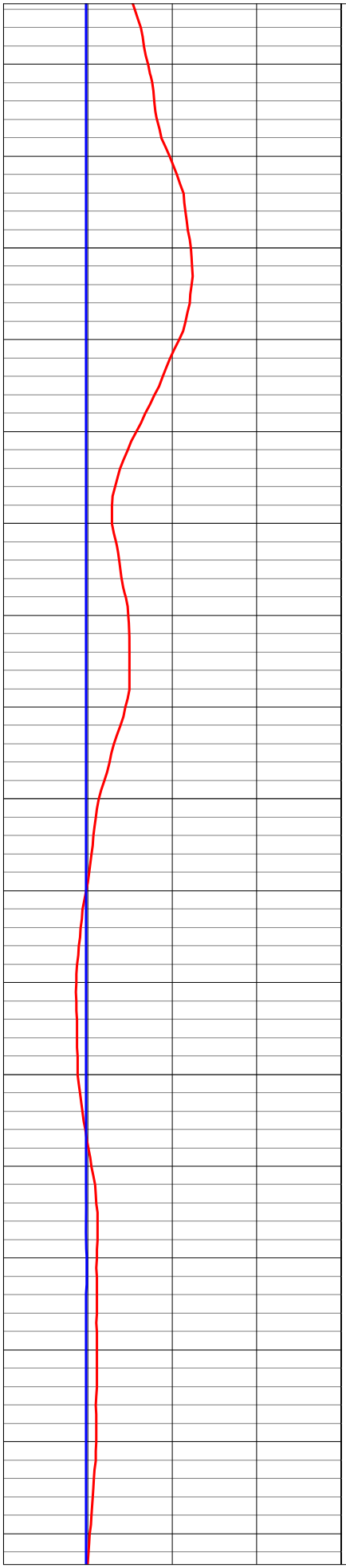

1013

1014

1015

1016

1017

1018

1019

1020

1021

1022

1023

1024

1025

1026

1027

1028

1029

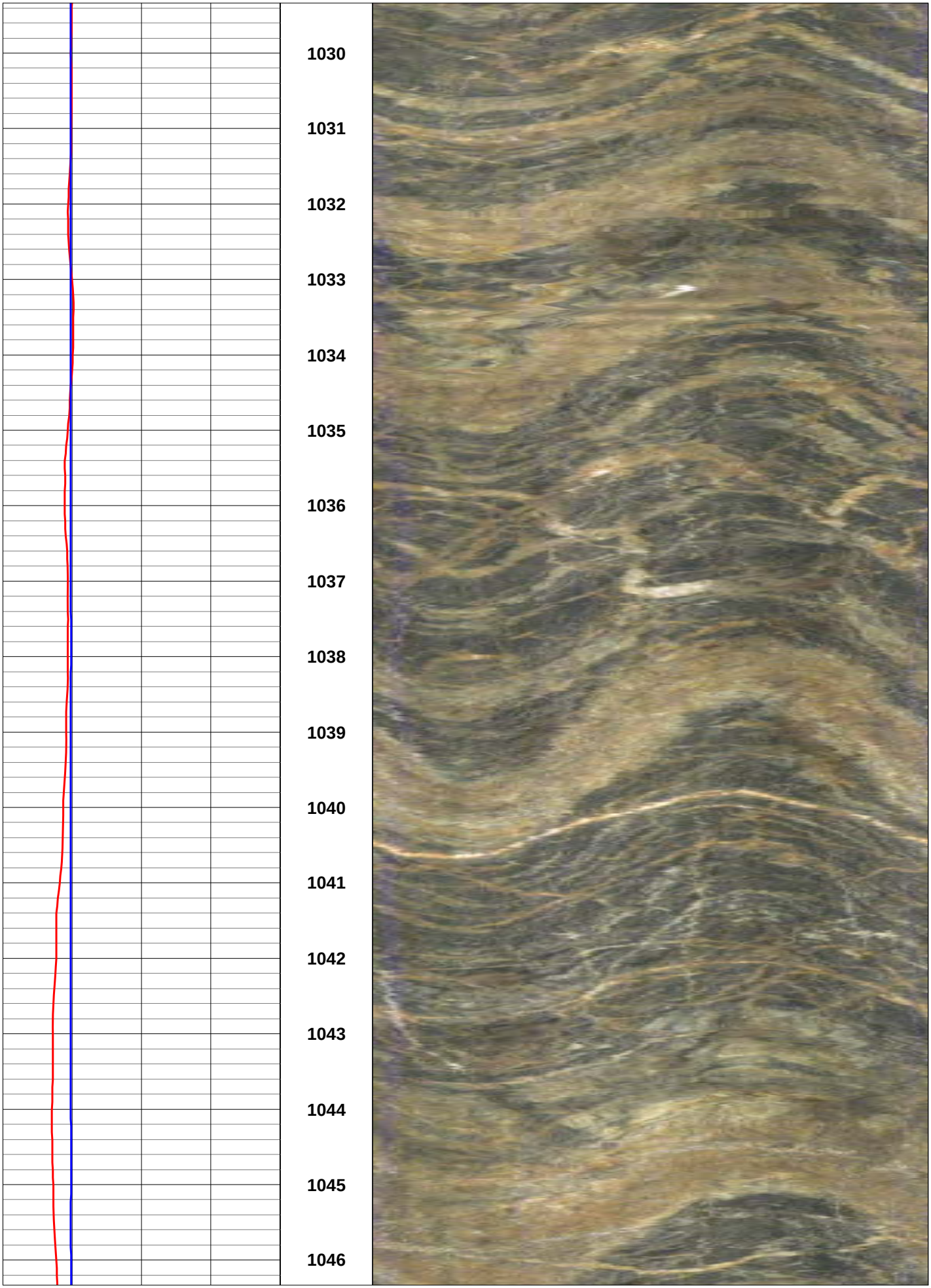
1030
1031
1032
1033
1034
1035
1036
1037
1038
1039
1040
1041
1042
1043
1044
1045
1046

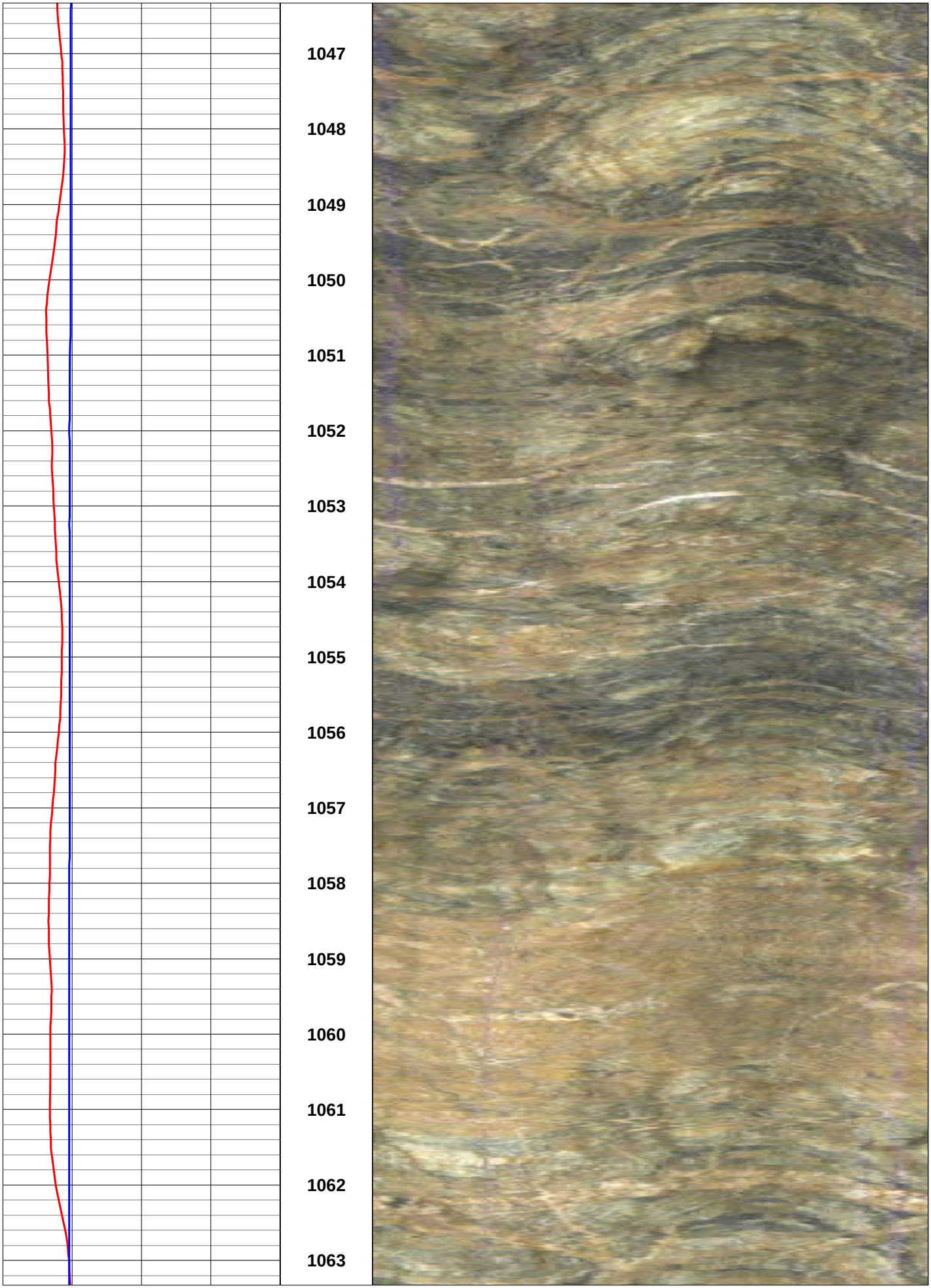
1047
1048
1049
1050
1051
1052
1053
1054
1055
1056
1057
1058
1059
1060
1061
1062
1063

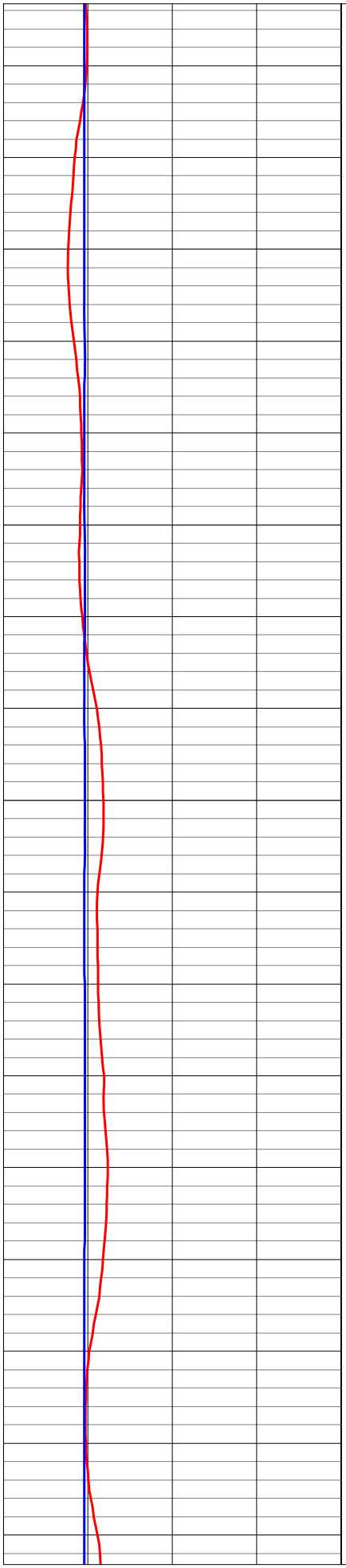

1064

1065

1066

1067

1068

1069

1070

1071

1072

1073

1074

1075

1076

1077

1078

1079

1080

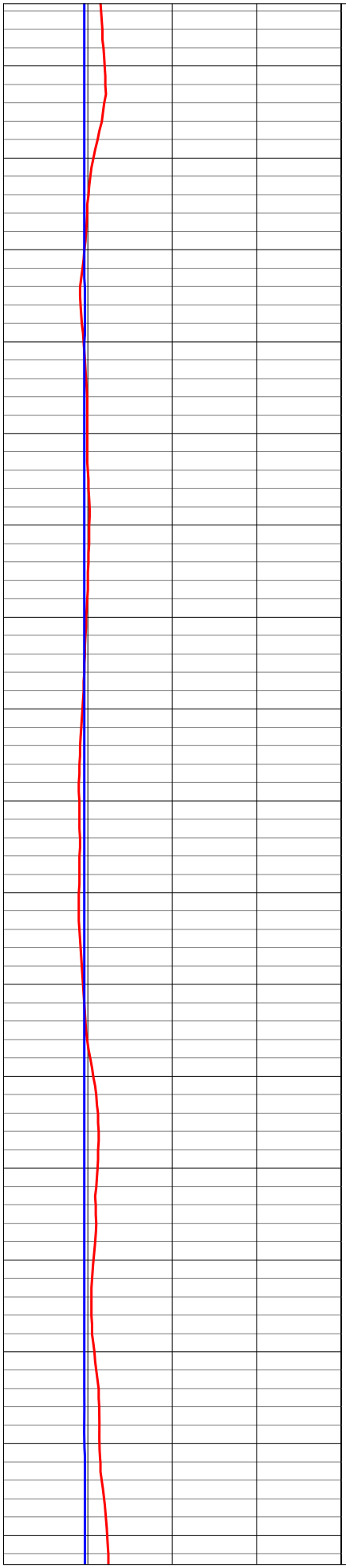

1081

1082

1083

1084

1085

1086

1087

1088

1089

1090

1091

1092

1093

1094

1095

1096

1097

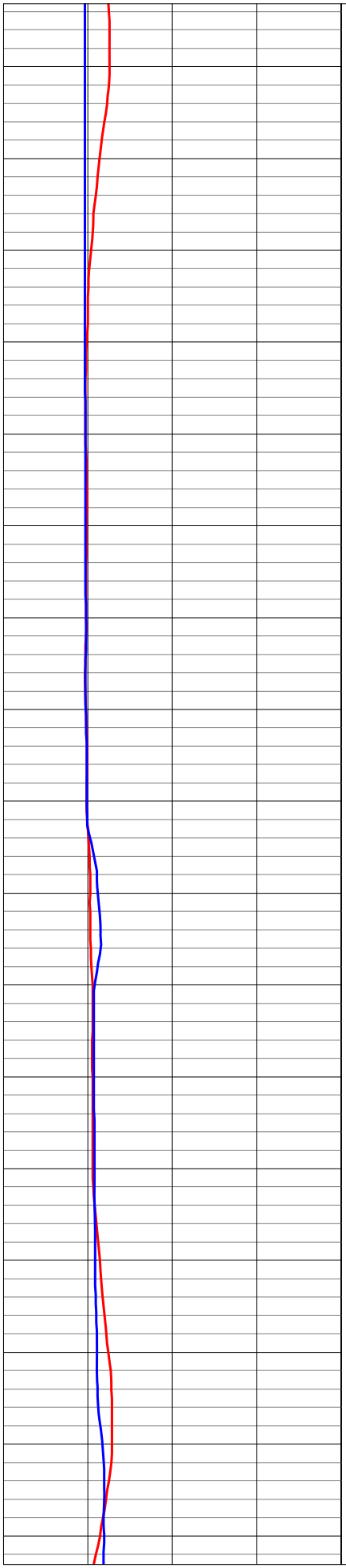

1098

1099

1100

1101

1102

1103

1104

1105

1106

1107

1108

1109

1110

1111

1112

1113

1114

1115

1116

1117

1118

1119

1120

1121

1122

1123

1124

1125

1126

1127

1128

1129

1130

1131

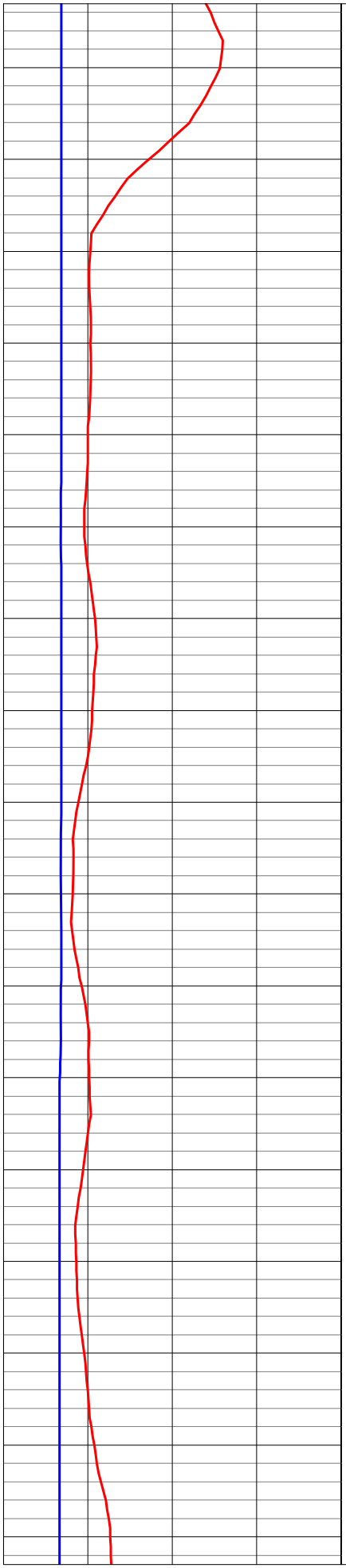

1132

1133

1134

1135

1136

1137

1138

1139

1140

1141

1142

1143

1144

1145

1146

1147

1148



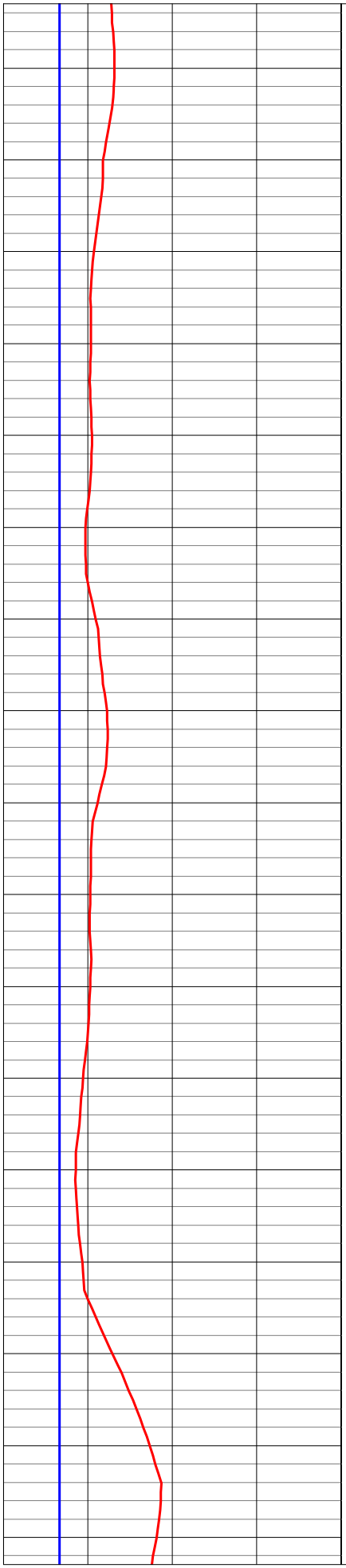

1149

1150

1151

1152

1153

1154

1155

1156

1157

1158

1159

1160

1161

1162

1163

1164

1165

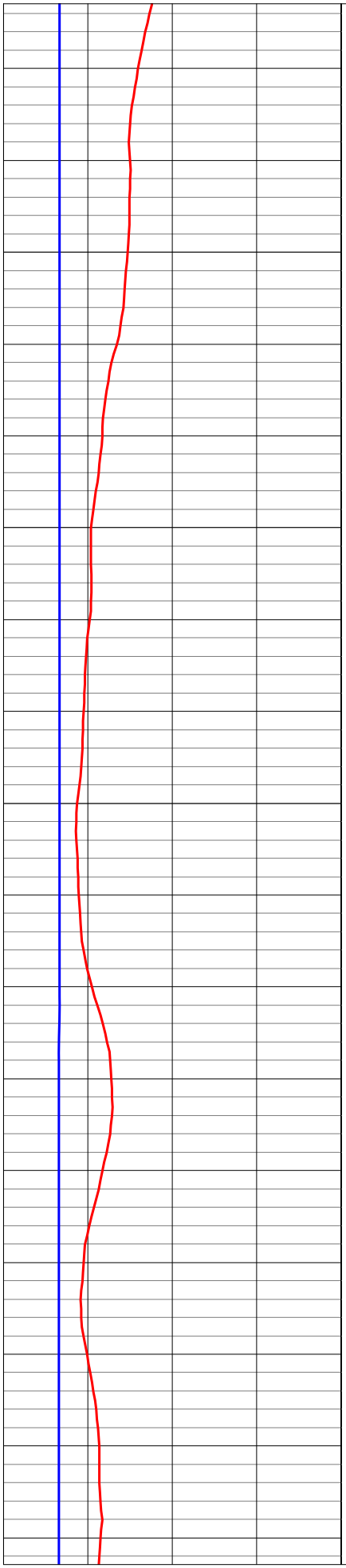

1166

1167

1168

1169

1170

1171

1172

1173

1174

1175

1176

1177

1178

1179

1180

1181

1182

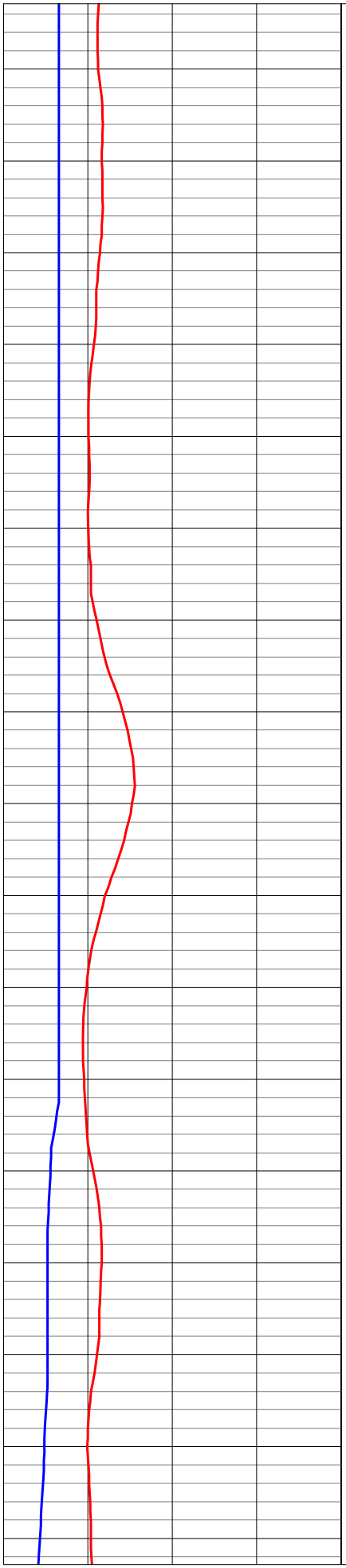

1183

1184

1185

1186

1187

1188

1189

1190

1191

1192

1193

1194

1195

1196

1197

1198

1199

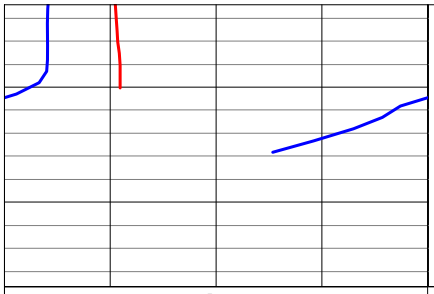

1200

1201



Caliper

8 inches 22

Natural Gamma

0 CPS 500

Depth

1ft:20ft

Optical Image-NM

0° 90° 180° 270° 0°