810 Quail Street
Suite E
Lakewood, Colorado
80215
Office: 303.279.0171
FAX: 303.278.0135
www.colog.com

Acoustic Televiewer
Caliper
Natural Gamma

Company	Excelsior Mining
Well	NSH-007
Field	Gunnison
County	Cochise
State	AZ

COMPANY Excelsior Mining
WELL NSH-007
FIELD Gunnison
COUNTY Cochise **STATE** AZ

LOCATION
NSH-007

QTR **SEC** **TWP** **RGE**

OTHER SERVICES

PERMANENT DATUM GROUND LEVEL **ELEVATION** NA

LOG MEAS. FROM GROUND LEVEL 0.0' **ABOVE PERMINANT DATUM**

DRILLING MEAS. FROM GROUND LEVEL

DATE ACQUIRED	26 October 2014			
RUN NUMBER	1	2		
LOG TYPE	ABI	Gamma/Caliper		
DEPTH-DRILLER	620'			
DEPTH-LOGGER	510.1'	515.0		
BTM LOG INTERVAL	510.1'	515.0'		
TOP LOG INTERVAL	450.0'	0		
RECORDED BY	G. Bauer			
WITNESSED BY	C. Barnes			
PROBE TYPE, S/N	ABI, 111018	FDGS 5924		
LOGGING SPEED	3.3 ft/min	20ft/min		
A.S.D.E.	0.33'	0.21'		
SAMPLE INTERVAL	0.0075'	0.1'		

BOREHOLE RECORD				**CASING RECORD**			
RUN No.	**BIT**	**FROM**	**TO**	**SIZE**	**WGT.**	**FROM**	**TO**
ONE	12.75"	0	468'	8"	STEEL	-0.83'	468'

NA - Not Available, N/A - Not Applicable

COMMENTS
Water-level = 358'

Hit obstruction at ~515 feet that could not get past.

Televiewer data is imported with respect to magnetic north. No correction has been made for true north.

INPUT FILE:
NSH-007 ABI.tfd
NSH-007 ABI2.tfd
NSH-007 FDGS

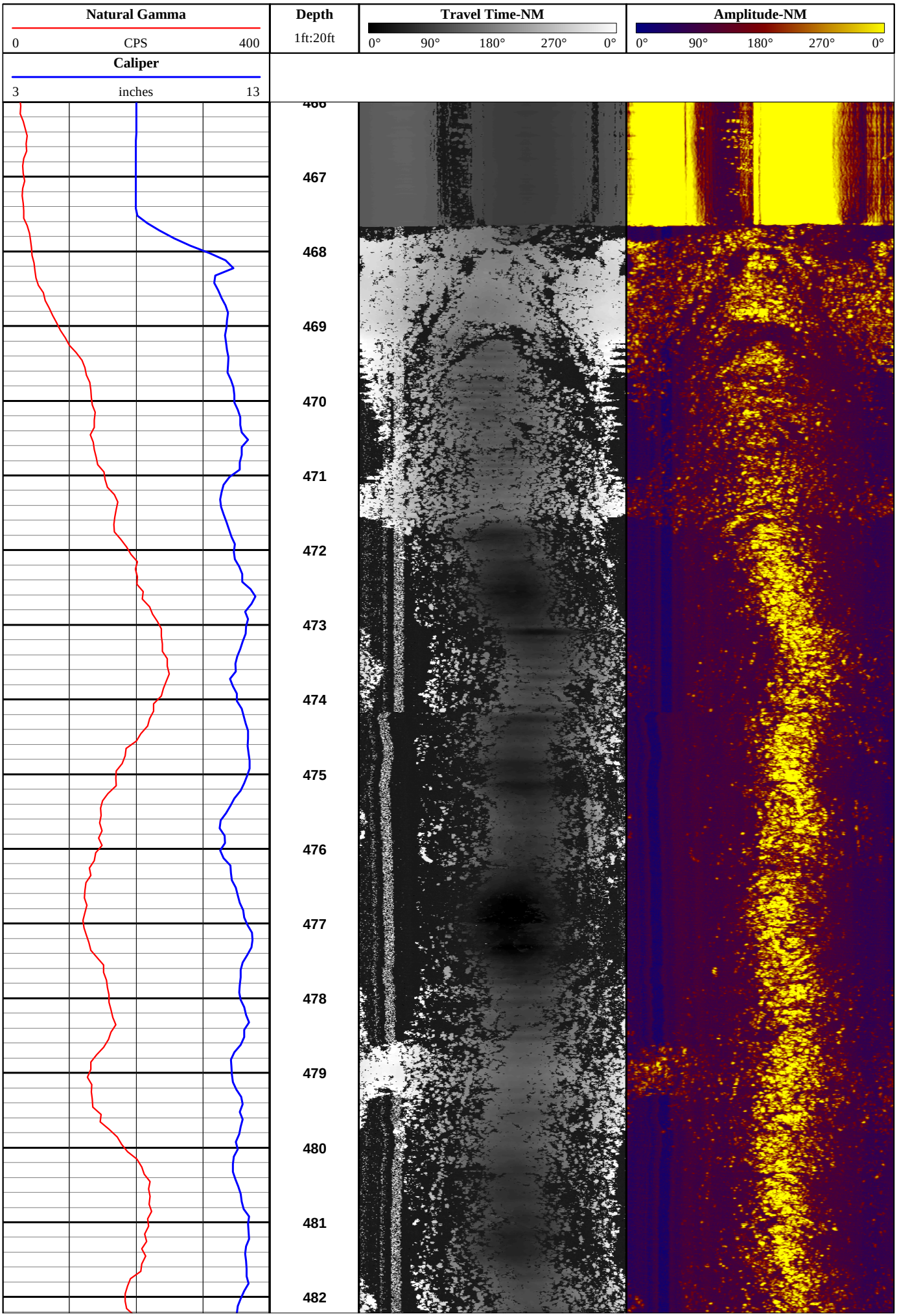
Natural Gamma
0
CPS
400
Caliper
3
inches
13
Depth
1ft:20ft
Travel Time-NM
0°
90°
180°
270°
0°
Amplitude-NM
0°
90°
180°
270°
0°
467
468
469
470
471
472
473
474
475
476
477
478
479
480
481
482

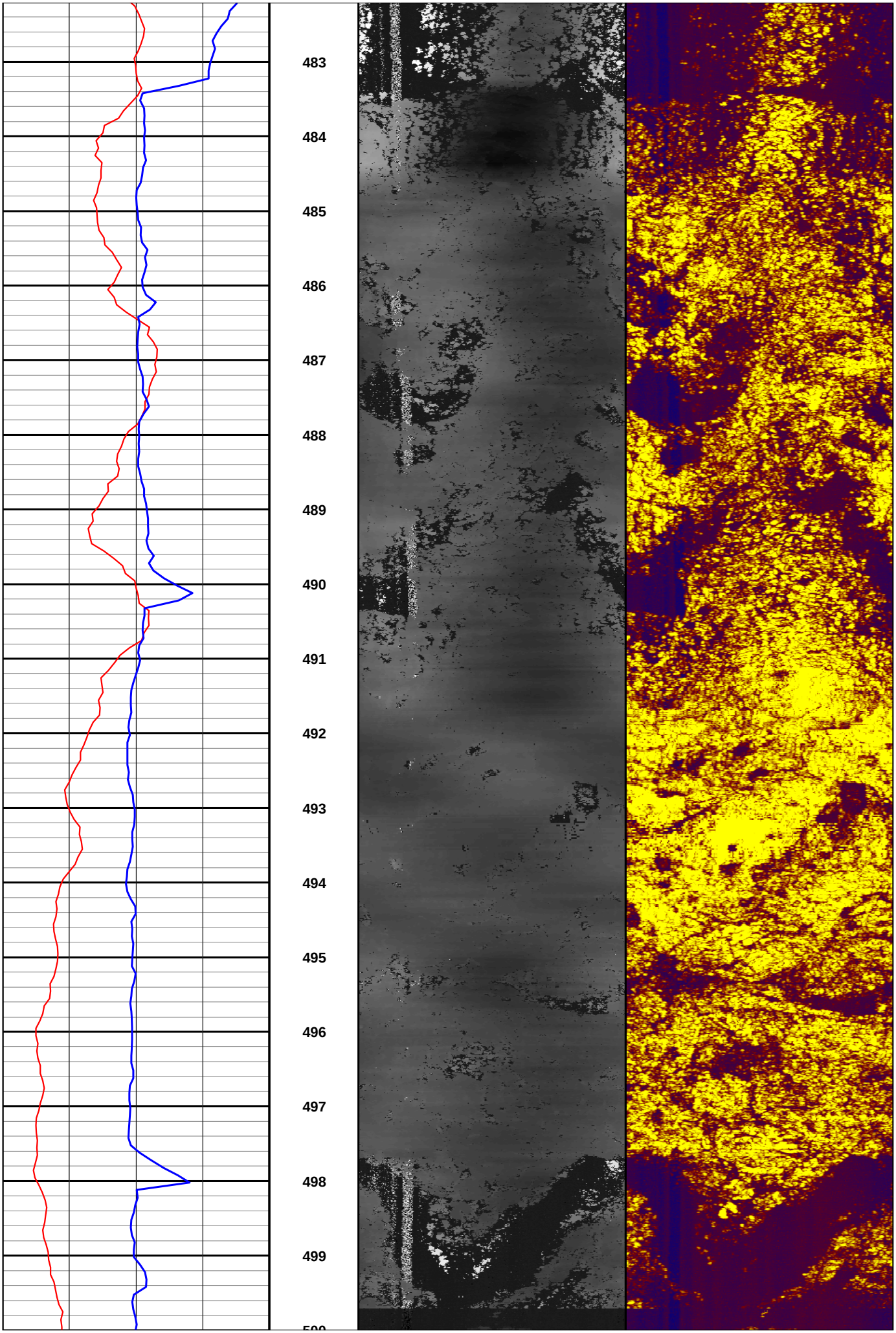
483
484
485
486
487
488
489
490
491
492
493
494
495
496
497
498
499

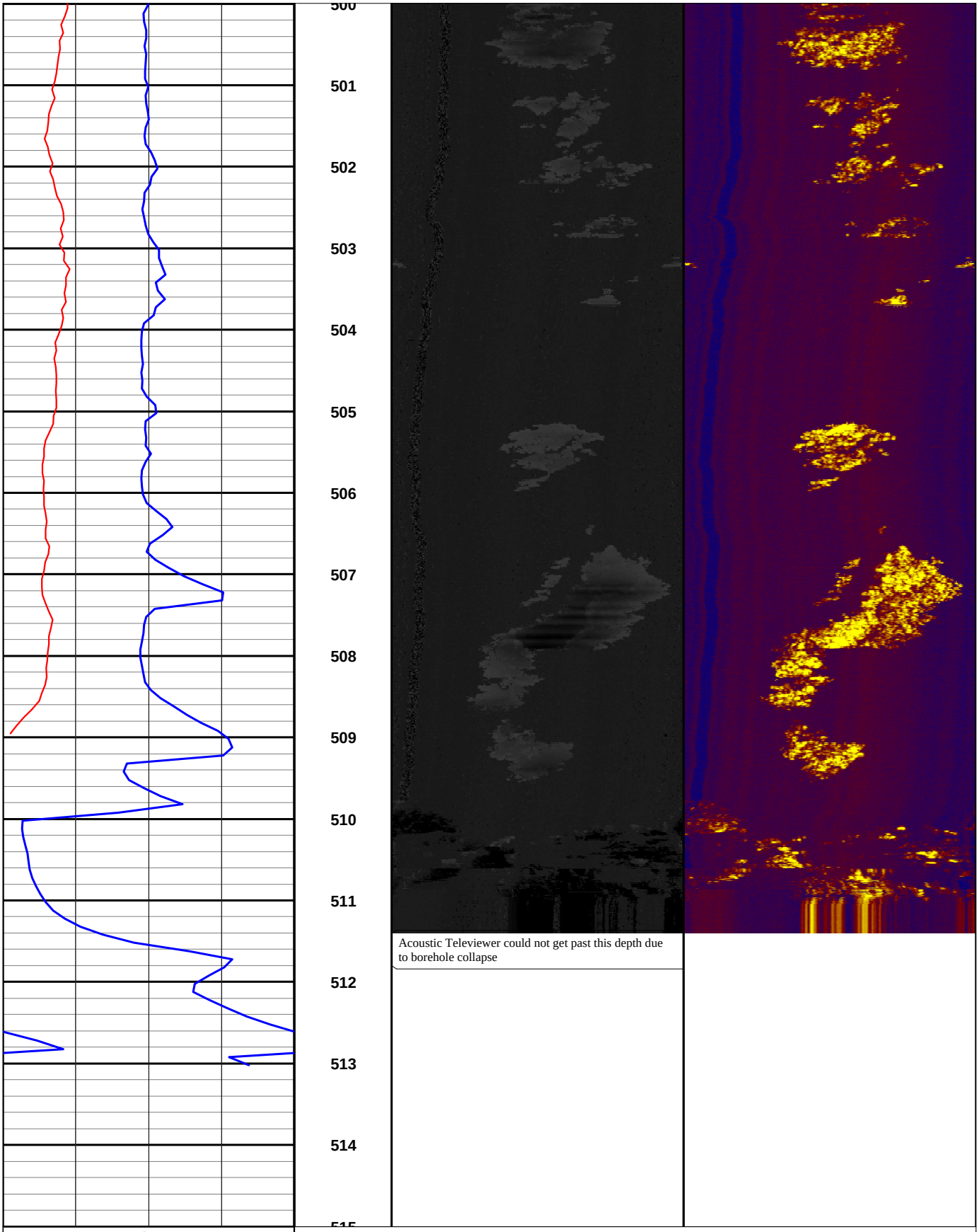

Caliper

3 inches 13

Natural Gamma

0 CPS 400

Depth

1ft:20ft

Travel Time-NM

0° 90° 180° 270° 0°

Amplitude-NM

0° 90° 180° 270° 0°