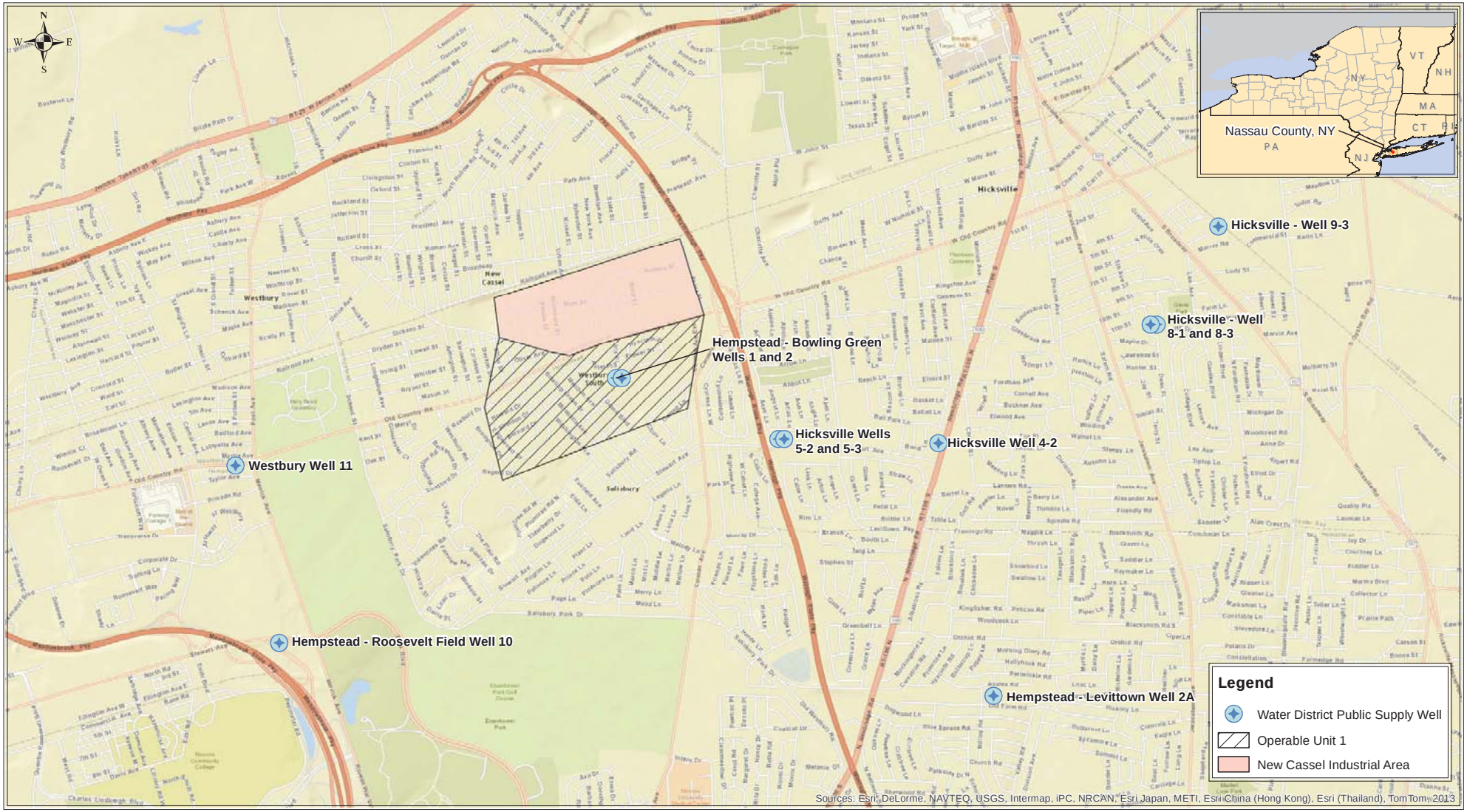

Base map created using ESRI World Street Map.

Map Creation Date: 25 August 2015

Coordinate system: New York State Plane Long Island
FIPS: 3104
Datum: NAD83
Units: Feet

0 2,000 4,000 Feet

U.S. EPA Environmental Response Team
Scientific Engineering Response and Analytical Services
EP-W-09-031
W.A.# 0-275

Figure 1
Site Location
NCHGW OU1 PDI WP
Nassau County, New York

Data: g:\arcviewprojects\SERAS01\00-275
MXD file: g:\arcinfoprojects\SERAS01\SER00275_New_Cassel_PRD\275_TM2015_Site_Locations_f1.mxd

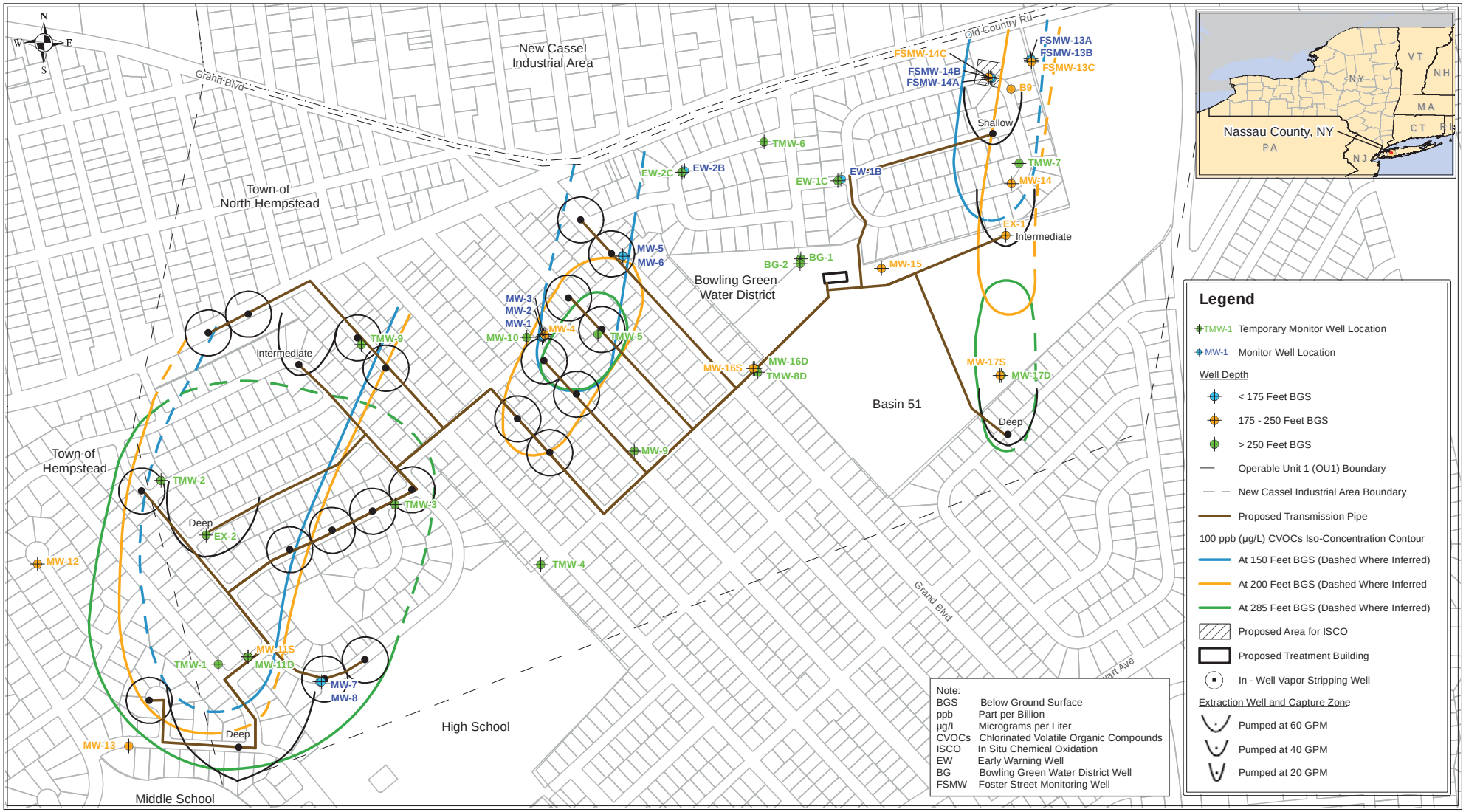

Base map created using parcels map, other data from HDR CAD file.

Map Creation Date: 25 August 2015

Coordinate system: New York State Plane Long Island
FIPS: 3104
Datum: NAD83
Units: Feet

Data: g:\arcviewprojects\SERAS01\00-275
MXD file: g:\arcinfoprojects\SERAS01\SER00275_New_Cassel_PRD\275_TM2015_SelectedRemedy_f2.mxd

U.S. EPA Environmental Response Team
Scientific Engineering Response and Analytical Services
EP-W-09-031
W.A.# 0-275

Figure 2
Conceptual Design
Selected Remedy
NCHGW OU1

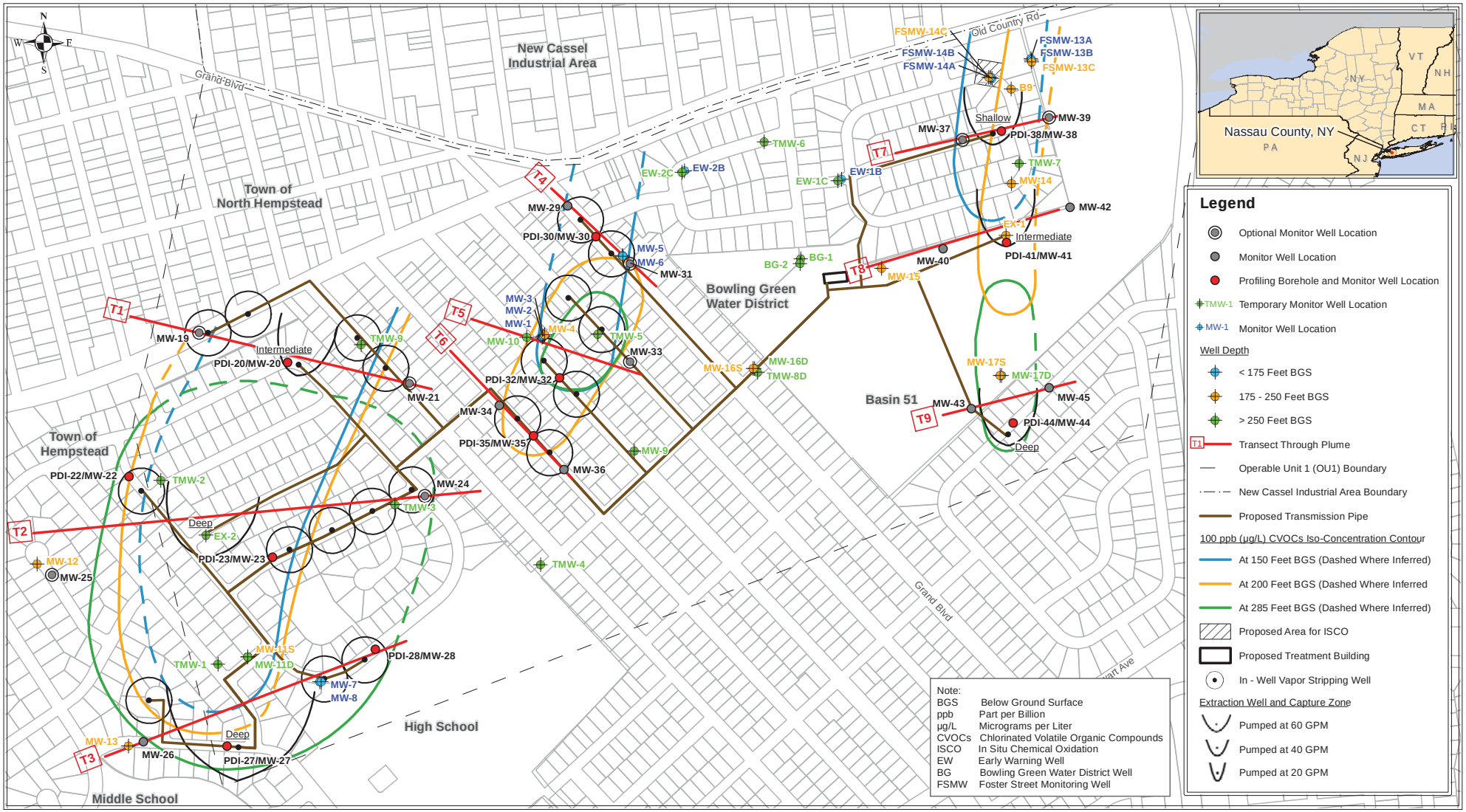

Base map created using parcels map, other data from HDR CAD file.

Map Creation Date: 25 August 2015

Coordinate system: New York State Plane Long Island
FIPS: 3104
Datum: NAD83
Units: Feet

Data: g:\arcviewprojects\SERAS01\00-275
MXD file: g:\arcinfoprojects\SERAS01\SER00275_New_Cassel_PRD\275_TM2015_GW_PBorehole_MW_Locations_f3.mxd

U.S. EPA Environmental Response Team
Scientific Engineering Response and Analytical Services
EP-W-09-031
W.A.# 0-275

Figure 3
Groundwater Profiling Boreholes and Monitor Well Locations
NCHGW OU1 PDI WP
Nassau County, New York