Carter Off-Road Park
Pulaski County
(Digital Elevation with 2-Foot Interval)
Dallas, Texas
December 1, 2015
EPA
United States Environmental Protection Agency
Surface Water Team
Fourche Creek
360
340
380
400
420
440
460
480
500
520
540
0
260
520
1,040
1,560
2,080
Feet



De

EPA
United States
Environmental Protection
Agency


N
W
E
S
Fourche Creek
440
420
400
400
420
440
460
480
500
520
540
480
0
260
520
1,040
1,560

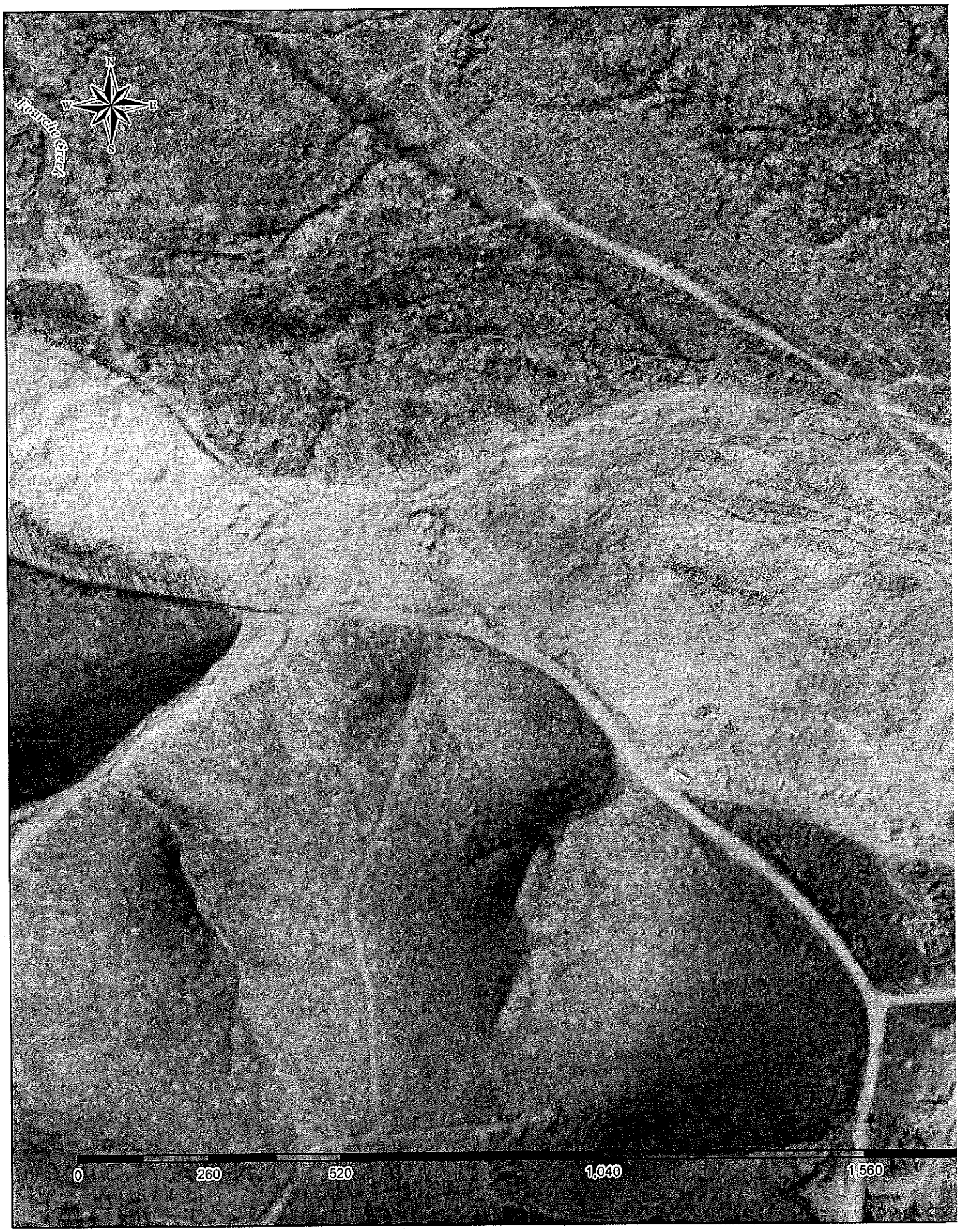
N
W
E
S
Rancho Grande
0
260
520
1,040
1,560

N
W
E
S
Rourke Creek
0
260
520
1,040
1,560


N
W
E
S
Rourke Creek
0
260
520
1,040
1,560

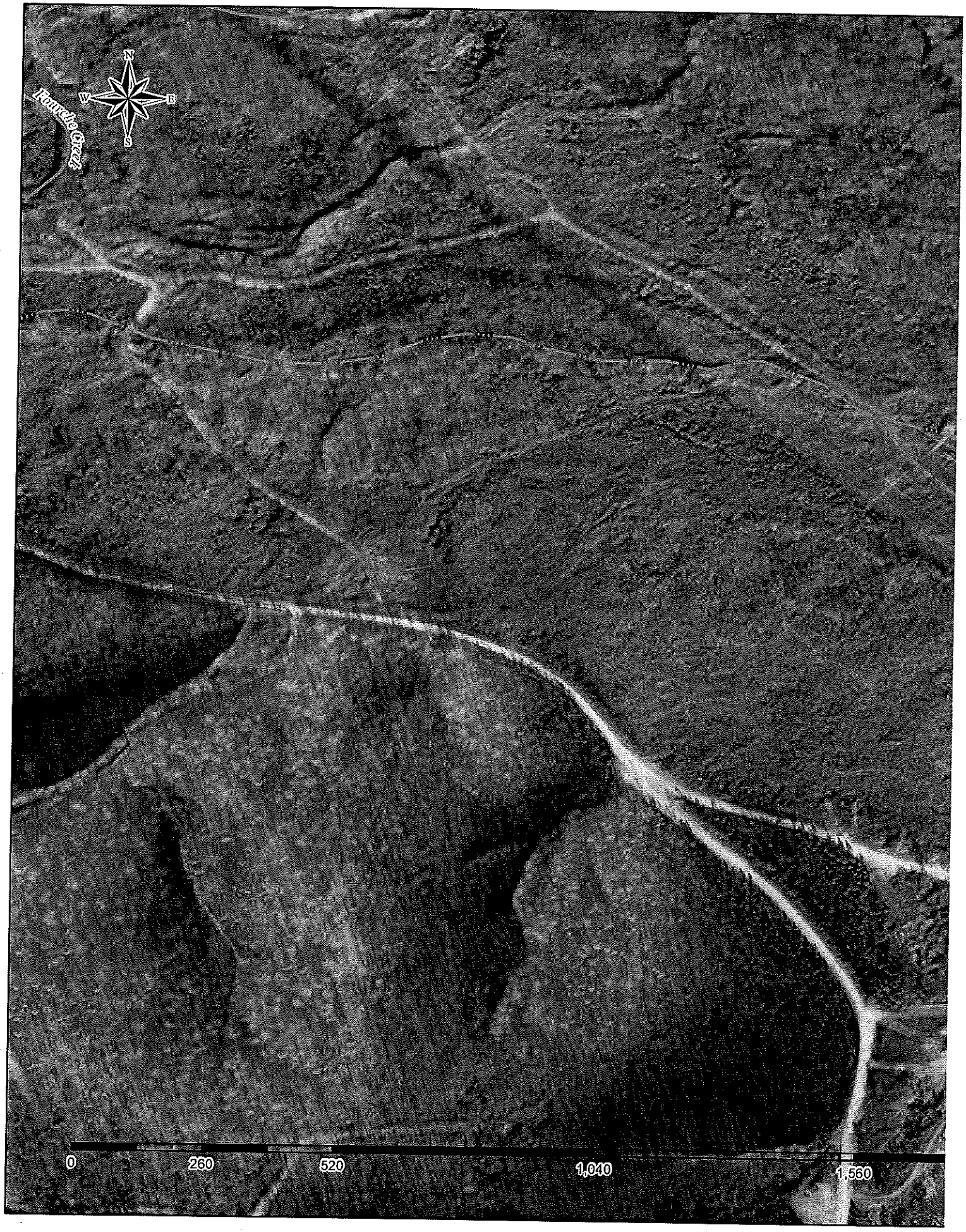
N
W
E
S
Kennebec River
0
260
520
1,040
1,560


N
W
E
S
Ronalds Creek
0
260
520
1,040
1,560