TERA

EPA Region 8

New Town, North Dakota

Piping Plover

SPECIES_NAME	Piping Plover
WATERBODY	Lake Sakakawea
DESCRIPTION	North Dakota
AREA_SQMI	520.60094943
ACRES	333185.9326290
SOURCE	USFWS

Zoom to

0.4mi

47.933256 -102.368705 Degrees

All Rights Reserved

Slawson Exploration Company Inc

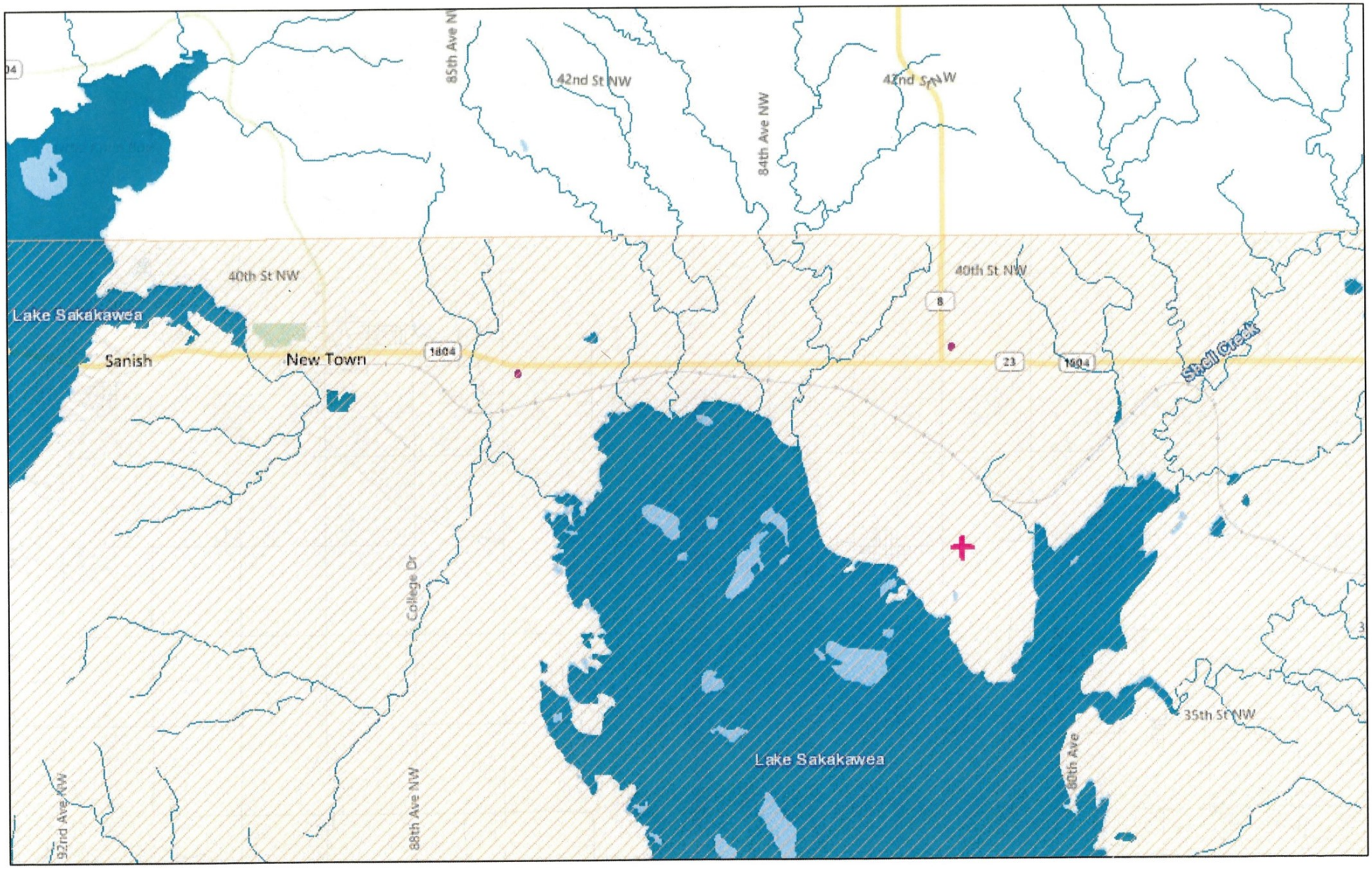

February 18, 2016

1:144,448

0 1.25 2.5 5 mi

0 2 4 8 km

© 2010 NAVTEQ © AND © 2016 Microsoft Corporation

- Search Result (point)
- Tribal Boundaries - Census 2009
- State Parks
- USFWS
- NPS
- Wilderness Areas
- USFS
- BLM
- River Names

Major Rivers

EPA

Location of blow-out
Blow-out drift
Recorded Oil Wells
Garrison Project Boundary
0
375
750
1,500 Meters
N

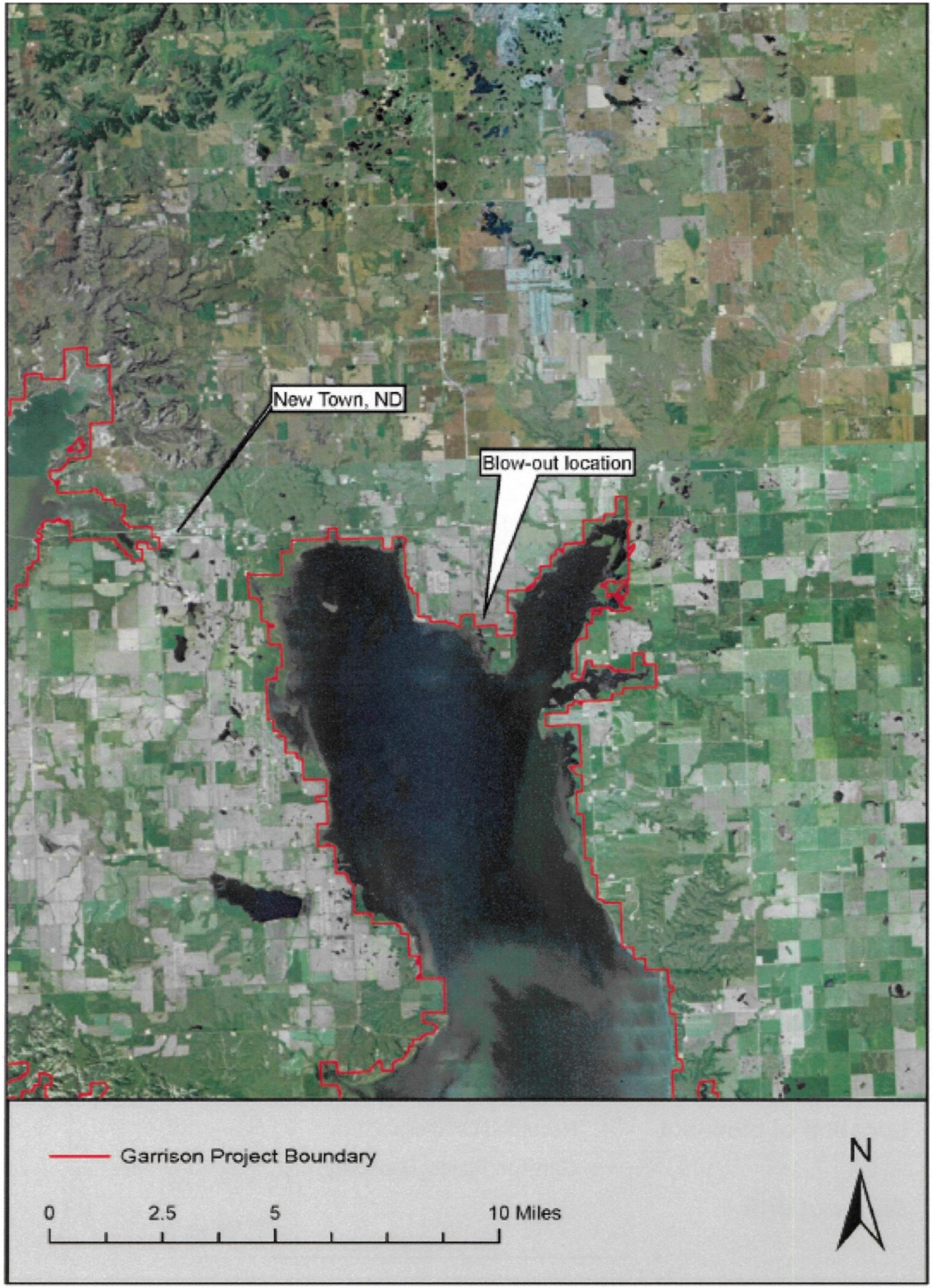
New Town, ND
Blow-out location
Garrison Project Boundary
0
2.5
5
10 Miles
N

Location of blow-out
Recorded Oil Wells
Garrison Project Boundary
Blow-out drift
0
375
750
1,500 Meters
N

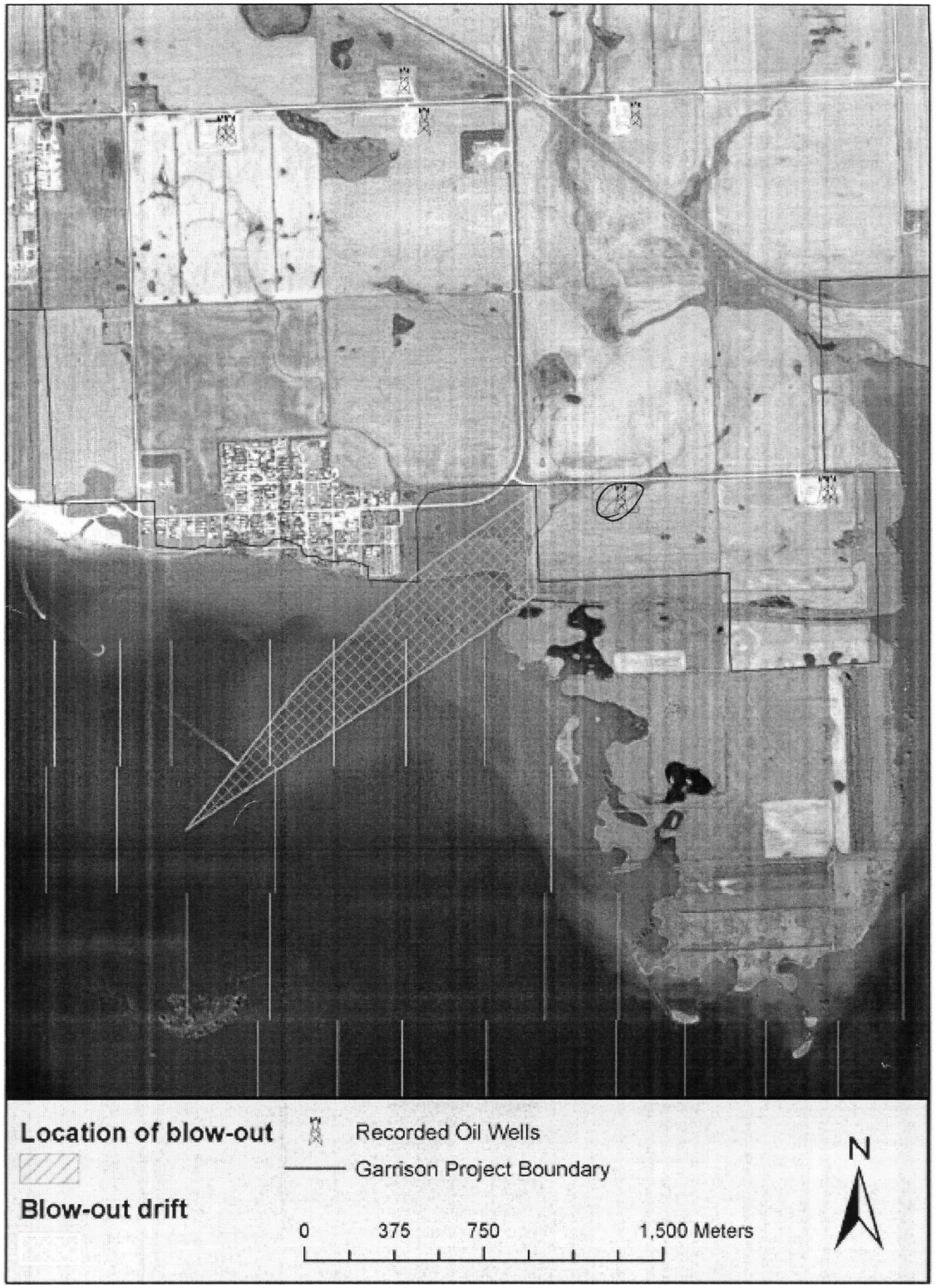
Location of blow-out
Recorded Oil Wells
Garrison Project Boundary
Blow-out drift
0
375
750
1,500 Meters
N



PHOTO 9: Photo of crude strata on ice out on reservoir, southwest of sand bars.

New Town, ND
Blow-out location
Garrison Project Boundary
0
2.5
5
10 Miles
N

Van Hook and Parshall Bay Parks

Set the Hook @ the Van Hook Arm!

Home
Van Hook Resort
Parshall Bay
Guide Services
Lake Level
Local Area
Maps
Contact Us
Fishing Report

Make a Reservation for Summer Fun Today!

Van Hook Resort
(701)627-3377

Parshall Bay Rec Area
(701)862-3362

Where are we located?

Van Hook Park is located just 3 miles south of the Scenic 23 supper club on county road 8.
Parshall Bay is 10 miles west of the town of Parshall.

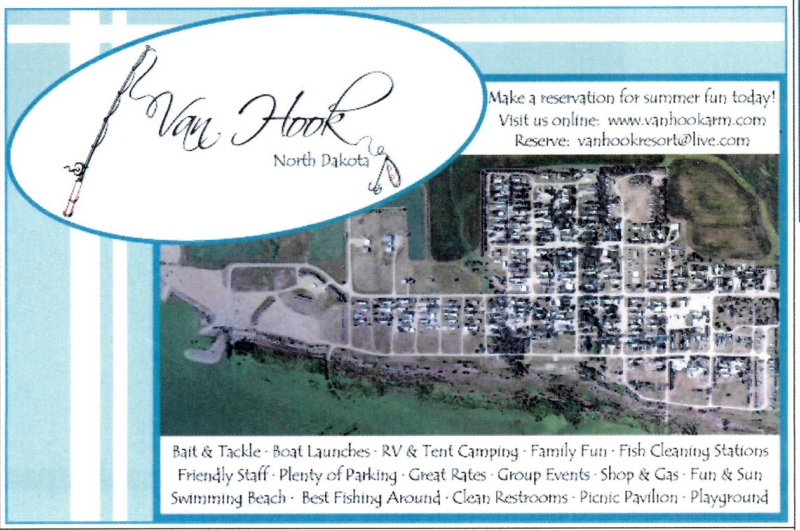

9520

Site Map

Lunker release pathways to Lake

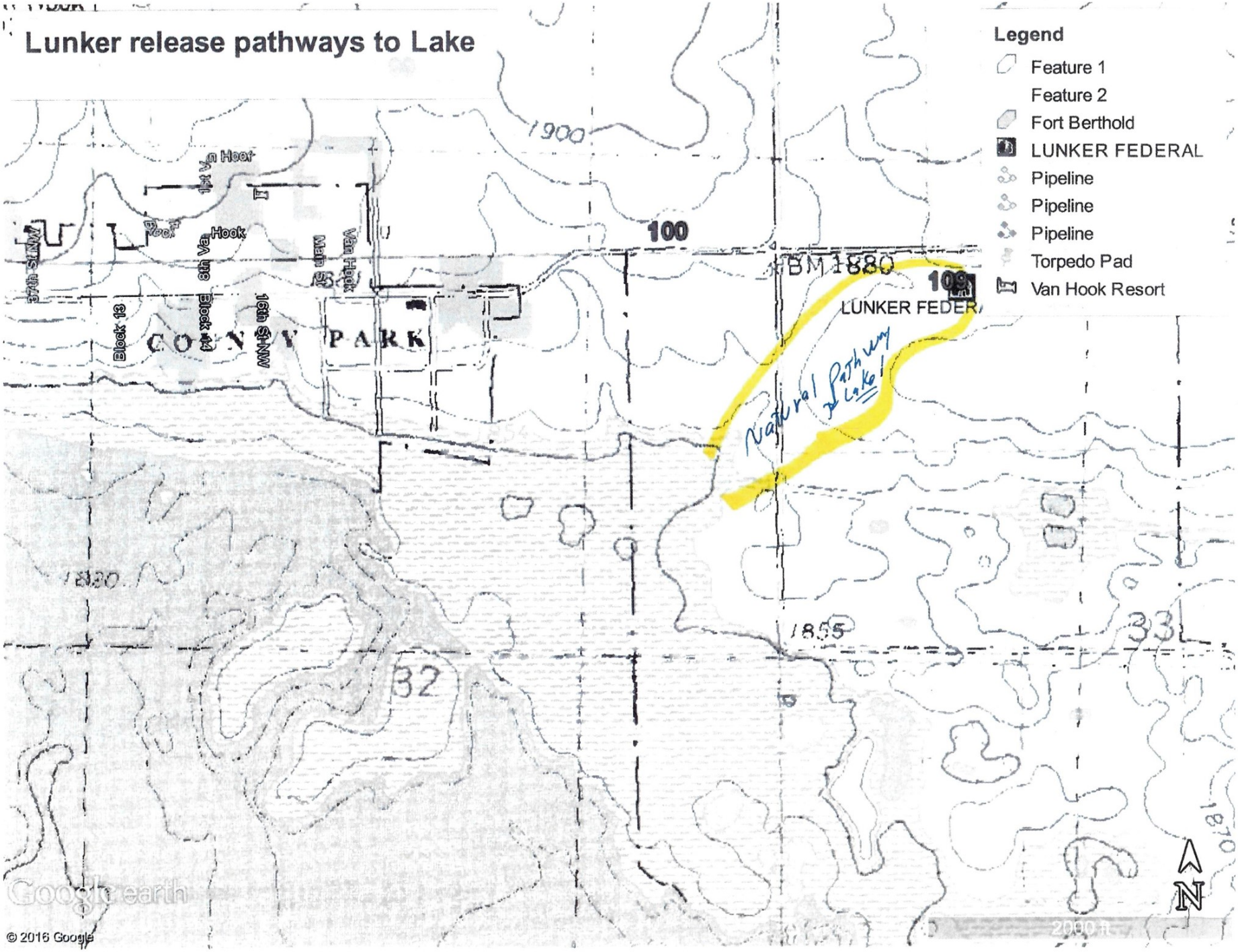

Lunker release pathways to Lake

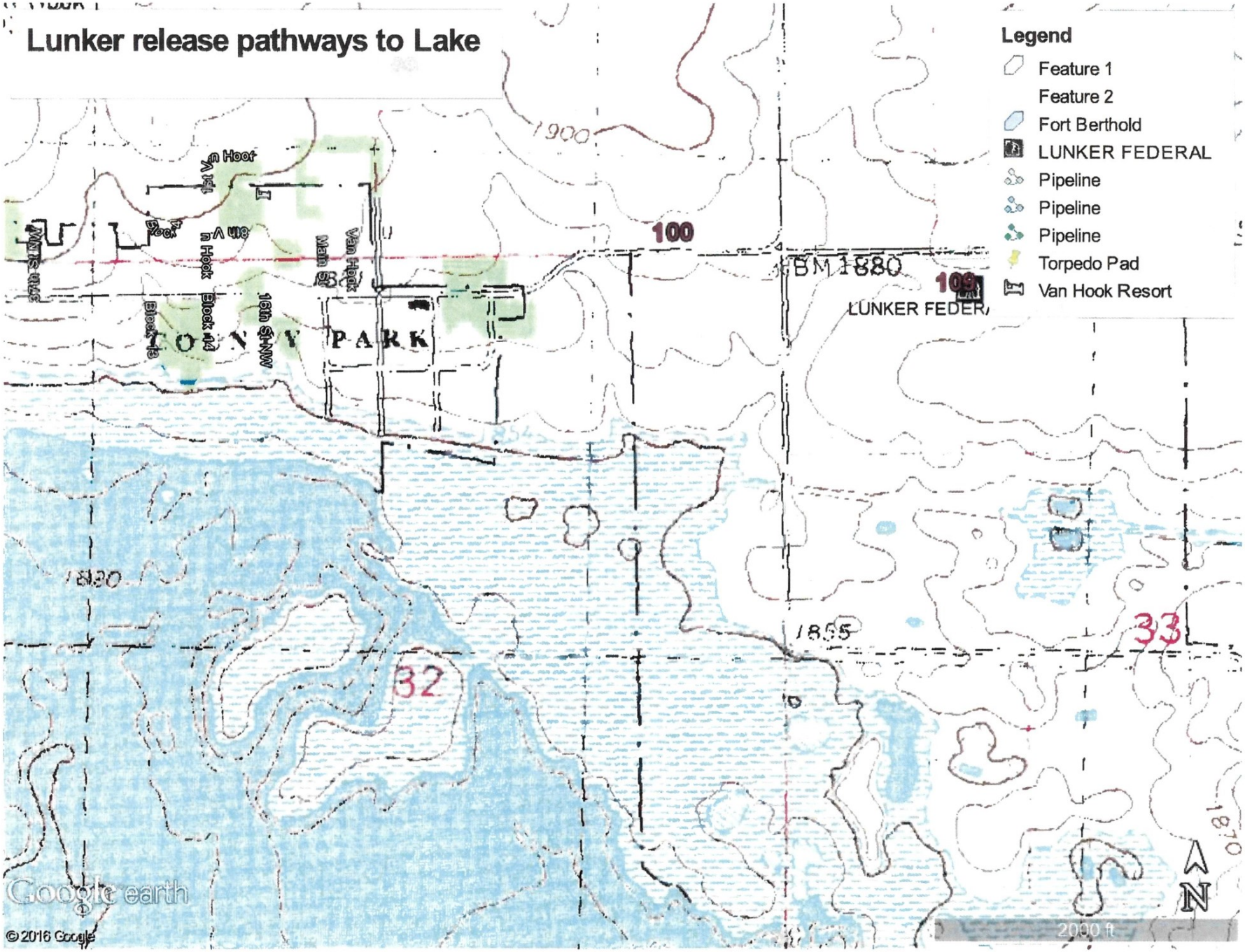

SECI_CWA308-0552