GREDE FOUNDRIES

CITY OF REEDSBURG

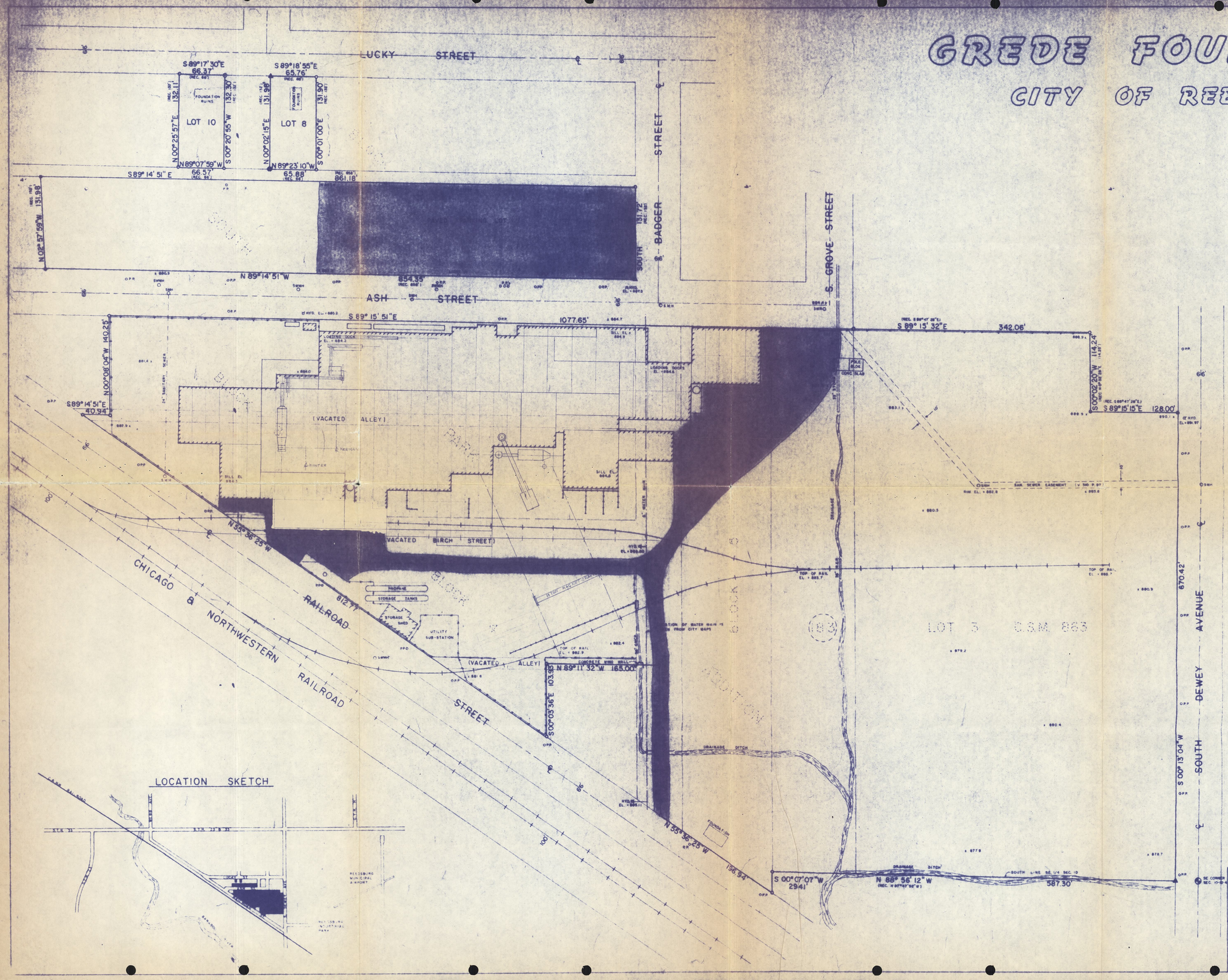

LEGEND

- 3/4" IRON ROD FOUND
- 1" IRON ROD FOUND
- 1" IRON PIPE FOUND
- 1-1/2" IRON PIPE FOUND
- 2" IRON PIPE FOUND
- HARRISON MONUMENT FOUND
- 3/4" Ø x 24" IRON ROD SET 1.50 lbs./lin. ft.
- CHAIN LINK FENCE

TOTAL AREA = 23.40 ACRES

SURVEYOR'S CERTIFICATE

I, JOHN L. BREY, REGISTERED LAND SURVEYOR, HEREBY CERTIFY THAT I HAVE SURVEYED THE LANDS SHOWN ON THIS PLAT AND THAT SAID SURVEY AND PLAT ARE CORRECT TO THE BEST OF MY KNOWLEDGE AND BELIEF.

WISCONSIN JOHN L. BREY S-1319 REEDSBURG, WIS. LAND SURVEYOR

John L. Brey 1/15/80

LOCATED IN THE SW1/4-SE1/4 AND THE SE1/4-SE1/4, SECTION 10, T12N, R4E

PLAT OF SURVEY
GREDE FOUNDRIES INC.
CITY OF REEDSBURG

VIERBICHER ASSOCIATES
PLANNING, ENGINEERING, SURVEYING
940 EAST MAIN ST
REEDSBURG, WI 53959

SCALE	SHOWN
DATE	JAN. 1980
PROJ	79-P50-2
FB	5-6
DWG	5-82-3
CK'D	J.L.B.

DRAWN BY JAMES SCHROEER

UNITED STATES
DEPARTMENT OF THE INTERIOR
GEOLOGICAL SURVEY

STATE OF WISCONSIN
DIVISION OF HIGHWAYS
GEOLOGICAL AND NATURAL HISTORY SURVEY

REEDSBURG WEST QUADRANGLE
WISCONSIN—SAUK CO.
7.5 MINUTE SERIES (TOPOGRAPHIC)
SE/4 REEDSBURG 15' QUADRANGLE

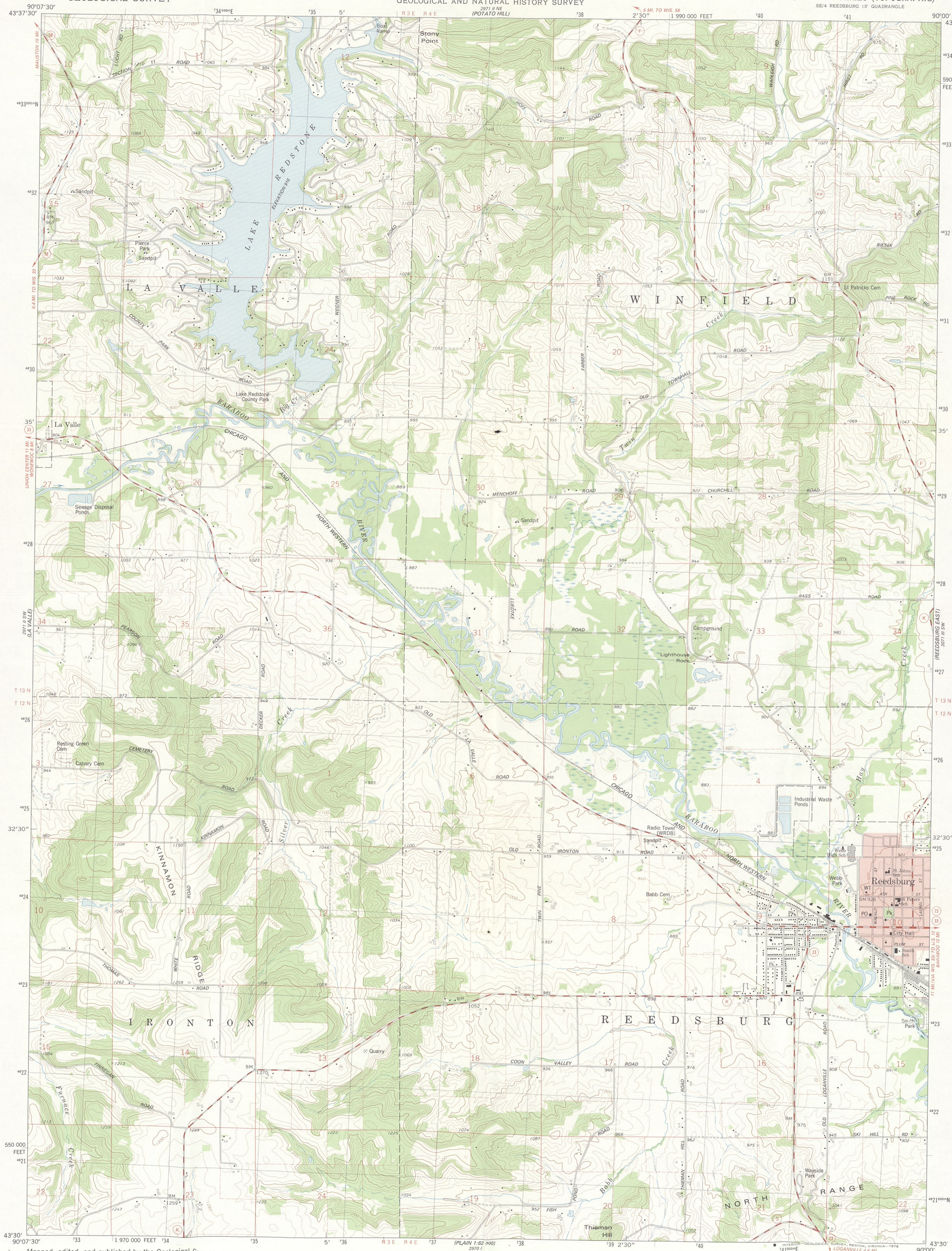

Mapped, edited, and published by the Geological Survey in cooperation with the Wisconsin Division of Highways and Wisconsin Geological and Natural History Survey

Control by USGS and NOS/NOAA

Topography by photogrammetric methods from aerial photographs taken 1975. Field checked 1975

Projection and 10,000-foot grid ticks: Wisconsin coordinate system, south zone (Lambert conformal conic)
1000-meter Universal Transverse Mercator grid, zone 15
1927 North American datum

Red tint indicates area in which only landmark buildings are shown

Fine red dashed lines indicate selected fence and field lines where generally visible on aerial photographs. This information is unchecked

UTM GRID AND 1975 MAGNETIC NORTH DECLINATION AT CENTER OF SHEET

SCALE 1:24 000

CONTOUR INTERVAL 20 FEET
NATIONAL GEODETIC VERTICAL DATUM OF 1929

THIS MAP COMPLIES WITH NATIONAL MAP ACCURACY STANDARDS
FOR SALE BY U. S. GEOLOGICAL SURVEY, RESTON, VIRGINIA 22092
AND WISCONSIN GEOLOGICAL AND NATURAL HISTORY SURVEY, MADISON, WISCONSIN 53706
A FOLDER DESCRIBING TOPOGRAPHIC MAPS AND SYMBOLS IS AVAILABLE ON REQUEST

QUADRANGLE LOCATION

ROAD CLASSIFICATION

Primary highway, hard surface — Light-duty road, hard or improved surface
Secondary highway, hard surface — Unimproved road
Interstate Route — U. S. Route — State Route

REEDSBURG WEST, WIS.
SE/4 REEDSBURG 15' QUADRANGLE
N4330 — W9000/7.5

1975

AMS 2971 II SE—SERIES V861

UNITED STATES
DEPARTMENT OF THE INTERIOR
GEOLOGICAL SURVEY

STATE OF WISCONSIN
DIVISION OF HIGHWAYS
GEOLOGICAL AND NATURAL HISTORY SURVEY

REEDSBURG EAST QUADRANGLE

WISCONSIN--SAUK CO.
7.5 MINUTE SERIES (TOPOGRAPHIC)
SW/4 WISCONSIN DELLS 15' QUADRANGLE

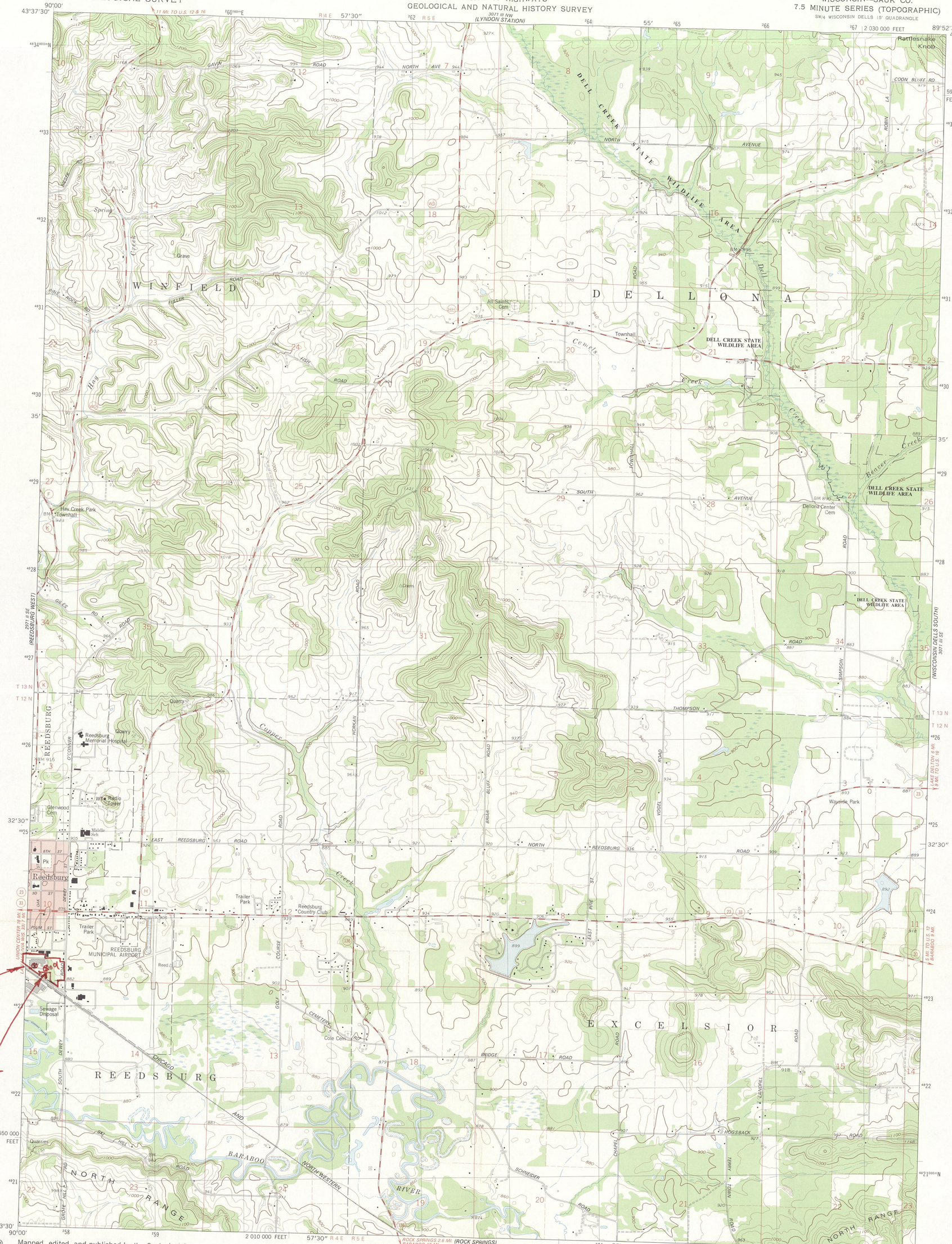

Mapped, edited, and published by the Geological Survey in cooperation with the Wisconsin Division of Highways and Wisconsin Geological and Natural History Survey

Control by USGS and NOS/NOAA

Topography by photogrammetric methods from aerial photographs taken 1975. Field checked 1975

Projection and 10,000-foot grid ticks: Wisconsin coordinate system, south zone (Lambert conformal conic)
1000-meter Universal Transverse Mercator grid, zone 16
1927 North American datum

Red tint indicates area in which only landmark buildings are shown

Fine red dashed lines indicate selected fence and field lines where generally visible on aerial photographs. This information is unchecked

UTM GRID AND 1975 MAGNETIC NORTH DECLINATION AT CENTER OF SHEET

SCALE 1:24 000

CONTOUR INTERVAL 20 FEET
NATIONAL GEODETIC VERTICAL DATUM OF 1929

THIS MAP COMPLIES WITH NATIONAL MAP ACCURACY STANDARDS
FOR SALE BY U. S. GEOLOGICAL SURVEY, RESTON, VIRGINIA 22092
AND WISCONSIN GEOLOGICAL AND NATURAL HISTORY SURVEY, MADISON, WISCONSIN 53706
A FOLDER DESCRIBING TOPOGRAPHIC MAPS AND SYMBOLS IS AVAILABLE ON REQUEST

QUADRANGLE LOCATION

ROAD CLASSIFICATION

Primary highway, hard surface
Light-duty road, hard or improved surface
Secondary highway, hard surface
Unimproved road
Interstate Route
U. S. Route
State Route

INTERIOR—GEOLOGICAL SURVEY, RESTON, VIRGINIA—1978

REEDSBURG EAST, WIS.
SW/4 WISCONSIN DELLS 15' QUADRANGLE
N4330 — W8952.5/7.5

1975

AMS 3071 III SW—SERIES V861